



Durham E-Theses

The characteristics of a national digital topographic database

Adams, T. A.

How to cite:

Adams, T. A. (1979) *The characteristics of a national digital topographic database*, Durham theses, Durham University. Available at Durham E-Theses Online: <http://etheses.dur.ac.uk/9250/>

Use policy

The full-text may be used and/or reproduced, and given to third parties in any format or medium, without prior permission or charge, for personal research or study, educational, or not-for-profit purposes provided that:

- a full bibliographic reference is made to the original source
- a [link](#) is made to the metadata record in Durham E-Theses
- the full-text is not changed in any way

The full-text must not be sold in any format or medium without the formal permission of the copyright holders.

Please consult the [full Durham E-Theses policy](#) for further details.

UNIVERSITY OF DURHAM

DEPARTMENT OF GEOGRAPHY



THE CHARACTERISTICS OF A NATIONAL DIGITAL TOPOGRAPHIC DATABASE

ANNEXURES TO THE MAIN TEXT OF A DISSERTATION PRESENTED IN PARTIAL FULFILMENT OF THE REQUIREMENTS
FOR THE DEGREE OF MASTER OF SCIENCE IN SPATIAL DATA ANALYSIS IN GEOGRAPHY

TIMOTHY A. ADAMS B.SC.


GRADUATE SOCIETY

SEPTEMBER 1979

The copyright of this thesis rests with the author.
No quotation from it should be published without
his prior written consent and information derived
from it should be acknowledged.

LIST OF ANNEXURES

		PAGE
ANNEX 1	FORTRAN SOURCE CODE OF PROGRAM TO BREAKDOWN A DIGITAL SHEET IN DMC FORMAT	<u>5</u>
ANNEX 2	FORTRAN SOURCE CODE OF PROGRAM DEVELOPED FOR THE STATISTICAL ANALYSIS OF ORDNANCE SURVEY DIGITAL DATA IN DMC FORMAT	<u>8</u>
ANNEX 3	STATISTICAL ANALYSIS RESULTS FOR THE 1:1250 SCALE INFORMATION: (A) A TYPICAL SHEET: NZ 2642NE (B) THE ENTIRE 1:1250 SAMPLE HELD AT DURHAM (C) STRATIFICATION	<u>23</u> (24) (26) (30)
ANNEX 4	STATISTICAL ANALYSIS RESULTS FOR THE 1:2500 SCALE INFORMATION: (A) A TYPICAL SHEET: SU 6709 (B) THE ENTIRE 1:2500 SAMPLE HELD AT DURHAM (C) STRATIFICATION	<u>43</u> (44) (46) (50)
ANNEX 5	COMPARISON OF THE CHARACTERISTICS OF DATA PROVIDING MULTI-SCALE COVERAGE	<u>62</u>
ANNEX 6	STATISTICAL ANALYSIS RESULTS FOR THE 1:50000 SCALE INFORMATION (A) THE NINE INDIVIDUAL FILES HELD AT DURHAM (B) THE ENTIRE SAMPLE AS A WHOLE HELD AT DURHAM	<u>67</u>
ANNEX 7	GRAPHICAL DISPLAY OF THE BREAKDOWN OF SHEET NZ 2642NE INTO ITS COMPONENT PARTS	<u>82</u>
ANNEX 8	ENLARGED SCALE PLOT OF A 50 METRE GROUND AREA PLOTTED AT 1:75 SCALE (CAN BE FOUND IN ENVELOPE AT THE BACK)	
ANNEX 9	CONCATENATION OF FOUR 1:1250 SHEETS TOGETHER AND PLOTTED AT 1:2500 SCALE (CAN BE FOUND IN ENVELOPE AT THE BACK)	



```

AAAAAAAAAA  NN      NN  NN      NN  EEEEEEEEEEE  XX      XX
AAAAAAAAAA  NNN     NN  NNN     NN  EEEEEEEEEEE  XX      XX
AA         AA  NNNN   NN  NNNN   NN  EE          XX      XX
AA         AA  NN  NN  NN  NN  NN  EE          XX      XX
AA         AA  NN  NN  NN  NN  NN  EE          XX      XX
AAAAAAAAAA  NN      NN  NN  NN  NN  EEEEEEEEE  XXXX
AAAAAAAAAA  NN      NN  NN  NN  NN  EEEEEEEEE  XXXX
AA         AA  NN      NN  NN  NN  NN  EE          XX      XX
AA         AA  NN      NNNN  NN  NNNN  EE          XX      XX
AA         AA  NN      NNN  NN  NNN  EE          XX      XX
AA         AA  NN      NN  NN  NN  EEEEEEEEEEE  XX      XX
AA         AA  NN      N  NN      N  EEEEEEEEEEE  XX      XX

```

```

11
111
1111
11
11
11
11
11
11
11
11
11
11
11
11
1111111111
1111111111

```

```

1 C
2 C
3 C*****
4 C
5 C THIS IS PROGRAM BY FEATURE (VERSION 2)
6 C
7 C
8 C WRITTEN BY T. A. ADAMS - UNIVERSITY OF DURHAM - (13 JANUARY 1979)
9 C
10 C
11 C THIS IS A PROGRAM TO MANIPULATE ORDNANCE SURVEY DIGITAL DATA IN
12 C DMC FORMAT
13 C
14 C OPTIONS ARE AVAILABLE TO 'DELETE' OR 'SELECT' USER DEFINED FEATURES
15 C UP TO 20 FEATURE TYPES CAN BE MANIPULATED AT ANY TIME
16 C
17 C DMC FORMAT IS PRESERVED THROUGHOUT
18 C
19 C INPUT IS CURRENTLY ON LOGICAL UNIT 3 ATTACHED TO 'MAG'
20 C OUTPUT IS CURRENTLY ON LOGICAL UNIT 2 ATTACHED TO 'NEW'
21 C
22 C*****
23 C
24 C
25 C
26 C
27 C DIMENSION FC(20)
28 C DATA FOUR/' -4'/,FIVE/' -5'/,TWO/' -2'/,THREE/' -3'/,BL/'
29 C 1/,DEL/'DELE'/
30 C NEW=2
31 C MAG=3
32 C IN=5
33 C LP=5
34 C KOUNT=0
35 C IFLAG=0
36 C JFLAG=0
37 C
38 C-----DETERMINATION OF WHETHER USER REQUIRES TO SELECT
39 C-----OR DELETE SPECIFIC F/CODES
40 C
41 C WRITE(LP,2)
42 C 2 FORMAT('/',',', ' ARE YOU TO DELETE OR SELECT ?')
43 C READ(IN,5)WHAT
44 C 5 FORMAT(A4)
45 C IF(WHAT.EQ.DEL)JFLAG=1
46 C
47 C-----HOW MANY F/CODES TO BE HANDLED ?
48 C
49 C WRITE(LP,10)
50 C 10 FORMAT(' HOW MANY FEATURE EXTRACTIIONS (13)')
51 C READ(IN,11)NO
52 C 11 FORMAT(I3)
53 C
54 C-----IS THE ASSIGNED NUMBER VALID ?
55 C
56 C IF(NO.LE.0)STOP 111
57 C IF(NO.GT.20)WRITE(LP,12)
58 C 12 FORMAT(' LIMITS EXCEEDED---20 EXTRACTIIONS ASSUMED')
59 C IF(NO.GT.20)NO=20
60 C
61 C WRITE(LP,13)
62 C 13 FORMAT(' TYPE IN EACH FEATURE CODE (14) FORMAT')
63 C
64 C-----INPUT OF USER DEFINED F/CODE LIST
65 C
66 C DO 15 I=1,NO
67 C 15 READ(IN,14)FC(I)
68 C 14 FORMAT(A4)
69 C
70 C-----ARE WE AT THE START OF A DIGITAL SHEET ?
71 C
72 C READ(MAG,15)ICHAR1,ICHAR2
73 C 16 FORMAT(2I4)
74 C IF(ICHAR1.EQ.-1)GOTO18
75 C WRITE(LP,17)
76 C 17 FORMAT(' JOB ABORTED...-1 CODE EXPECTED BUT NOT FOUND')
77 C STOP 999
78 C
79 C-----INPUT OF DS DATA IN DMC FORMAT
80 C
81 C 18 WRITE(NEW,15)ICHAR1,ICHAR2
82 C READ(MAG,19)IRI,IRN,IGRID,ISCALE
83 C 19 FORMAT(I3/I3/I5/I5)
84 C WRITE(NEW,19)IRI,IRN,IGRID,ISCALE
85 C
86 C
87 C 21 READ(MAG,20,END=300)CHAR1,CHAR2
88 C 20 FORMAT(2A4)
89 C IF(CHAR1.EQ.TWO)GOTO200
90 C IF(CHAR1.EQ.THREE)GOTO300
91 C IF(CHAR1.EQ.FOUR)GOTO400
92 C IF(CHAR1.EQ.FIVE)GOTO500
93 C IF(IFLAG.EQ.1)WRITE(NEW,20)CHAR1,CHAR2
94 C GOTO21
95 C 200 WRITE(NEW,20)CHAR1,CHAR2
96 C WRITE(LP,201)
97 C 201 FORMAT(' END OF SHEET DETECTED')
98 C WRITE(NEW,20)THREE,BL
99 C GOTO777
100 C 300 WRITE(LP,301)
101 C 301 FORMAT(' END OF FILE DETECTED BEFORE END OF SHEET...-2 INSERTED')
102 C WRITE(NEW,20)TWO,BL
103 C WRITE(NEW,20)THREE,BL
104 C GOTO777
105 C 400 READ(MAG,20)TYPE1,TYPE2
106 C IFLAG=0
107 C DO 401 I=1,NO
108 C 401 IF(TYPE2.EQ.FC(I))IFLAG=1
109 C IF(JFLAG.EQ.0)GOTO407
110 C IF(IFLAG)407,403,404
111 C 403 IFLAG=1
112 C GOTO407
113 C 404 IFLAG=0
114 C 407 IF(IFLAG.EQ.1)WRITE(NEW,20)CHAR1,CHAR2
115 C IF(IFLAG.EQ.1)WRITE(NEW,20)TYPE1,TYPE2
116 C IF(IFLAG.EQ.1)KOUNT=KOUNT+1
117 C GOTO21
118 C 500 IF(IFLAG.EQ.1)WRITE(NEW,20)CHAR1,CHAR2

```

120
121
122
123
124

GO TO 21
777 WRITE(LP,778)KOUNT
778 FORMAT(////,' JOB COMPLETED ',I6,' FEATURE CODES EXTRACTED',//)
STOP 777
END

END OF FILE


```

AAAAAAAAAA  NN      NN  NN      NN  EEEEEEEEEEE  XX      XX
AAAAAAAAAA  NNN     NN  NNN     NN  EEEEEEEEEEE  XX      XX
AA          AA  NNNN   NN  NNNN   NN  EE          XX      XX
AA          AA  NN  NN   NN  NN  NN   NN  EE          XX      XX
AA          AA  NN  NN   NN  NN  NN   NN  EE          XX      XX
AAAAAAAAAA  NN      NN  NN      NN  EEEEEEEEE   XXXX
AAAAAAAAAA  NN      NN  NN      NN  EEEEEEEEE   XXXX
AA          AA  NN      NN  NN      NN  EE          XX      XX
AA          AA  NN      NN  NN      NN  EE          XX      XX
AA          AA  NN      NN  NN      NN  EE          XX      XX
AA          AA  NN      NN  NN      NN  EE          XX      XX
AA          AA  NN      NN  NN      NN  EEEEEEEEEFE  XX      XX
AA          AA  NN      NN  NN      NN  EEEEEEEEEEE  XX      XX

```

```

2222222222
2222222222  XX
22          22
                22
                22
                22
                22
                22
                22
                22
                22
22          22
2222222222
2222222222

```

```
REAL*8 SUMX1(271),SUMX2(271),SUMX3(271),SUMX4(271)
DIMENSION CCOUNT(17),FCOUNT(271),FDCONT(271)
DIMENSION PREFIX(13,7),QUADR(2,2)
DIMENSION FLINES(271),
1AVE(271),SD(271),SKEW(271),RKUR(271),FDMAX(271),FDMIN(271)
DIMENSION FPTS(271)
DIMENSION NDATE(2)
```

```
C*****
```

```
C PROGRAM TO ANALYSE O.S. DIGITAL DATA AS PART OF M.SC. THESIS.
C WRITTEN BY T.A.ADAMS - UNIVERSITY OF DURHAM. (MARK 4 - 20-06-79)
C INPUT OF THE MAP DATA IS CURRENTLY ON LOGICAL UNIT 3
C (CAN BE ALTERED WITH DIFFERENT ASSIGNMENT TO 'MAG')
C OUTPUT VIA LINE PRINTER IS CURRENTLY ON LOGICAL UNIT 2
C (CAN BE ALTERED WITH DIFFERENT ASSIGNMENT TO 'LP')
C INPUT OF THE PROGRAM COMMANDS IS CURRENTLY ON LOGICAL UNIT 5
C (CAN BE ALTERED WITH DIFFERENT ASSIGNMENT TO 'ITT')
C OUTPUT VIA TERMINAL FOR PROGRAM MESSAGES IS CURRENTLY
C ON LOGICAL UNIT 6
C (CAN BE ALTERED WITH DIFFERENT ASSIGNMENT TO 'MESS')
C INPUT/OUTPUT TO LOGICAL UNIT 10 IS A DISK FILE TO STORE
C CUMULATIVE DIGITAL DATA STATISTICS --
C INPUT/OUTPUT TO LOGICAL UNIT 11 IS A DISK FILE TO STORE
C THE SHEET NAMES OF EACH MAP AS IT HAS BEEN PROCESSED
C INPUT/OUTPUT TO LOGICAL UNIT 12 IS A DISK FILE TO STORE
C DIGITAL DATA STATISTICS PER MAP SHEET FOR INDIVIDUAL PULLOUT
C BY THE PROGRAM COMMAND 'RECOVERY'
C OUTPUT FROM FILE 13 IS A FEATURE CODE DESCRIPTION
C DATABASE - THE DISK FILE IS RANDOM ACCESS
C EACH RECORD IS FORMATTED 80A1
```

```
C CURRENT FLAGS IN OPERATION:
```

```
C IFLAG - PROVIDES A CHECK THAT MAP CODES -1 TO -5 ALL TALLY
C JFLAG - SET TO 1 DURING AN IGNORED CODE (I.E. CODED 0,>271)
C KFLAG - IS NORMALLY SET TO 0 BUT IS SET TO 1 FOR EVERY FEATURE
C WHICH INVOLVES THE JOINING OF 2 OR MORE CO-ORD. SETS
C LFLAG - IS SET TO 0 WHILST ANALYSIS IS EITHER CURRENTLY INSIDE
C MAP DATA OR AT END OF FILE, BUT IS SET TO 1 WHILST
C ANALYSIS IS OUTSIDE MAP DATA WITHIN THE DATA FILE
C MFLAG - IS IN COMMON/ONE/ AND COUNTS THE NUMBER OF LINES ON THE
C CURRENT FEATURE IF IT IS OF THE LINE TYPE
C LNTEST - SET TO 0 NORMALLY BUT SET TO 1 FOR -7 TYPE CODES
C MAPCNT - COUNTS THE NO. OF ANALYSES DONE -- MAX = 20 --
```

```
C STORAGE ARRAYS IN OPERATION:
```

```
C CCOUNT(17) - COUNTS THE FREQUENCY OF EACH -TYPE CODE
C FCOUNT(271) - COUNTS THE FREQUENCY OF EACH MAP FEATURE TYPE
C FDCONT(271) - COUNTS THE DISTANCE OF LINES GENERATED ON EACH
C FEATURE
C FDMAX(271) - ACCUMULATES THE MAX DISTN. BETWEEN TWO POINTS
C ON A LINE FEATURE
C FDMIN(271) - ACCUMULATES THE MIN DISTN. BETWEEN TWO POINTS
C ON A LINE FEATURE
C FPTS(271) - COUNTS THE NO. OF DIGITISED POINTS USED PER
C LINE TYPE FEATURE
C SUMX1(271) - IS NOT DISPLAYED AS SUCH - BUT STORES THE SUM OF
C THE DISTANCES
C PER FEATURE TYPE IN ORDER TO COMPUTE A MEAN DISTN.
C BETWEEN PTS
```

```
C FOR EACH FEATURE (COMPUTATION IN ROUTINE GUASS)
C SUMX2(271) - AS SUMX1(271) BUT SUM OF DISTANCES SQUARED FOR
C STANDARD DEVIATION
C SUMX3(271) - AS SUMX1(271) BUT SUM OF DISTANCES CUBED FOR
C SKEWNESS
C SUMX4(271) - AS SUMX1(271) BUT SUM OF DISTANCES TO THE FOURTH
C POWER FOR KURTOSIS
C N.B. - SUMX1, SUMX2, SUMX3, SUMX4 ARRAYS ARE
C REAL*8 VARIABLES
```

```
C STORAGE VARIABLES IN OPERATION:
```

```
C RLINE - COUNTS THE NO. OF INTERNAL FEATURE LINES (-7 TYPE)
C RILINE - COUNTS THE NO. OF INVISIBLE INTERNAL FEATURE LINES
C CDIST - COUNTS THE CUMULATIVE DISTANCE OF THESE LINES
C CMDIST - CONVERTS CDIST TO MAP SCALE
C RLETT - COUNTS THE NO. OF CHARACTERS PER ANALYSIS
C RDIST - ACCUMULATES DISTANCES GENERATED BY THE -15 CODE
C FDIST - SEPERATES CDIST INTO ITS FEATURE BREAKDOWN FOR FDCOUNT
C PTS - COUNTS THE NUMBER OF POINTS IN THE FILE
C RECS - COUNTS THE NUMBER OF RECORDS IN THE FILE
C RIGNOR - COUNTS THE NUMBER OF IGNORED CODES (ILLEGAL SPEC.)
```

```
C*****
```

```
C DEFINE FILE 10(600,4,L,NEXT)
C DEFINE FILE 11(600,12,E,NEXT)
C DATA WHAT/4H /,STUS/4HSTAT/,ANLS/4HANAL/,RINT/4HINIT/,QUIT/4HQ
C 1IT/,PULL/4HRECO/,DESC/4HDESC/,STRA/4HSTRA/
C DATA CCOUNT/17*0./,FCOUNT/271*0./,RLETT/0./,RDIST/0./,IFLAG/0/
C DATA RLINE/0./,LFLAG/0/,FDCONT/271*0./,RILINE/0./
```

```
C-----PREFIX CODES FOR THE ACTUAL O.S. MAP SHEET REFERENCE
```

```
C DATA PREFIX/'SV','SQ','SL','SF','SA','NV','NQ','NL','NF','NA','HV'
C 1,'HQ','HL','SW','SR','SM','SG','SB','NW','NR','NM','NG','NB','HW'
C 2,'HR','HM','SX','SS','SN','SH','SC','NX','NS','NN','NH','NC','HX'
C 3,'HS','HN','SY','ST','SO','SJ','SD','NY','NT','NO','NJ','ND','HY'
C 4,'HO','SZ','SU','SP','SK','SE','NZ','NU','NP','NK','NE','HZ','HU'
C 5,'HP','TV','TQ','TL','TF','TA','OV','OQ','OL','OF','OA','JV','JQ'
C 6,'JL','TW','TR','TM','TG','TB','OW','OR','OM','OG','OB','JW','JR'
C 7,'JM'/,QUADR/'SW','NW','SE','NE'
```

```
C COMMON/ONE/RDIST,SQSIZE,MFLAG,REFE,REFN,CDIST,FDIST,LNTEST
C COMMON/TWO/CCOUNT,FCOUNT,FDCONT,RLETT,RLINE,RILINE,TLINE,
C 1CMDIST,IPX1,IPY1,SCALE,IPX2,IPY2,IPY,RECS,PTS,RIGNOR,RECIG
C COMMON/THREE/MAG,LP,ITT,MESS
C COMMON/FOUR/SUMX1,SUMX2,SUMX3,SUMX4,FLINES,AVE,SD,SKEW,RKUR,
C 1FDMAX,FDMIN,FPTS
C JFLAG=0
C LFLAG=0
C ITT=5
C MESS=6
C MAPCNT=0
C LP=2
C MAG=3
```

```
C-----INPUT OF THE OS DATA STUDY USER COMMANDS
```

```
C WRITE(MESS,5)
C 5 FORMAT(' O.S. DATA STUDY --- TYPE IN INSTRUCTION, OR HELP, OR QUIT
C 111
```

```

121 READ(ITT,1101,END=399,ERR=15)WHAT
122 IF(WHAT.EQ.STUS)CALL STATUS(WHAT)
123 IF(WHAT.EQ.RINT)CALL INIT
124 IF(WHAT.EQ.PULL)CALL PULOUT
125 IF(WHAT.EQ.STRA)CALL STRFY
126 IF(WHAT.EQ.DESC)CALL FEATCO
127 IF(WHAT.EQ.QUIT)STOP 888
128 IF(WHAT.EQ.ANLS)GOTO25
129 15 WRITE(MESS,20)
130 20 FORMAT(' ? --- COMMANDS ALLOWED ARE: ANALYSIS, STATUS, INITIALISE,
131 1, RECOVERY, QUIT, DESCRIPTION, STRATIFY/7X' (FIRST FOUR CHA,
132 1, 'ACTERS WILL SUFFICE) ',/,7X,'OK -- PLEASE RETYPE')
133 GOTO10

```

```

C
C-----ANALYSIS ROUTINE - INITIALISATION OF ACCUMULATORS
C

```

```

137 25 MFLAG=0
138 RILINE=0.
139 CDIST=0.
140 RIGNOR=0.
141 RECIG=0.
142 RECS=0.
143 PTS=0.
144 IPX2=1
145 IPY2=1
146 DO 30 I=1,271
147 FCOUNT(I)=0.
148 FDCONT(I)=0.
149 FLINES(I)=0.
150 SUMX1(I)=0.
151 SUMX2(I)=0.
152 SUMX3(I)=0.
153 SUMX4(I)=0.
154 FDMAX(I)=0.
155 FDMIN(I)=32767.
156 AVE(I)=0.
157 SKEW(I)=0.
158 RKUR(I)=0.
159 FPTS(I)=0.
160 SD(I)=0.
161 FLINES(I)=0.
162 30 CONTINUE
163 DO 35 I=1,17
164 35 CCOUNT(I)=0.
165 RLETT=0.
166 RDIST=0.
167 IFLAG=0
168 RLINE=0.

```

```

C
C-----INPUT OF EACH LINE FROM THE O.S. DATA FILE
C

```

```

172 40 READ(MAG,45,END=301,ERR=301)ICHAR1,ICHAR2
173 45 FORMAT(2I4)
174 IF(JFLAG.EQ.1.AND.ICHAR1.EQ.-4)JFLAG=0
175 IF(JFLAG.EQ.1.AND.ICHAR1.EQ.-2)JFLAG=0
176 IF(JFLAG.EQ.1.AND.ICHAR1.EQ.-3)JFLAG=0
177 IF(LFLAG.EQ.0.AND.JFLAG.EQ.0)RECS=RECS+1.
178 IF(JFLAG.EQ.1)RECIG=RECIG+1.
179 IF(JFLAG.EQ.1.AND.ICHAR1.EQ.-11)GOTO2000
180 IF(JFLAG.EQ.1)GOTO40

```

```

181 IF(LFLAG.EQ.1)GOTO1900
182 50 IF(ICHAR1.GE.0)GOTO1800
183 ICHEK=ICHAR2.

```

```

C
C-----SELECT THE APPROPRIATE ACTION TO TAKE DEPENDING
C-----ON WHICH MINUS (-) CODE HAS BEEN DETECTED
C

```

```

188 IROUTE=IABS(ICHAR1)
189 GOTO(100,200,300,400,500,600,700,800,900,1000,
190 11100,1200,1300,1400,1500,1600,1700),IROUTE

```

```

C
C-----CODES -1 TO -5 DO NOT TALLY
C

```

```

194 WRITE(LP,55)ICHAR1,FNO
195 55 FORMAT(///,100('*'),//,' *****ERROR***** CODE 1 READ AS',
196 11X,I6,' DURING FEATURE NO. ',F8.0,/,100('*'),/)
197 STOP
198 100 WRITE(MESS,101)
199 101 FORMAT(1H,'START OF SHEET DETECTED')
200 MAPCNT=MAPCNT+1
201 CCOUNT(IROUTE)=CCOUNT(IROUTE)+1.
202 READ(MAG,102)REFE,REFN,SQSIZE,SCALE
203 102 FORMAT(F8.0/F8.0/F8.0/F8.0)
204 RECS=RECS+4.

```

```

C
C-----DETERMINATION OF ACTUAL O.S. REFERENCE FOR THE MAP SHEET
C-----FROM THE SUPPLIED COORDS OF THE SHEET L. H. CORNER
C

```

```

209 IF(SCALE.GT.2500)GOTO40
210 IPX=INT(REFE/100000.)
211 IPY=INT(REFN/100000.)
212 IPX1=INT((REFE-(FLOAT(IPX)*100000.))/1000.)
213 IPY1=INT((REFN-(FLOAT(IPY)*100000.))/1000.)
214 IPX=IPX+1
215 IPY=IPY+1
216 IF(SCALE.EQ.1250.)GOTO104
217 WRITE(MESS,103)PREFIX(IPY,IPX),IPX1,IPY1
218 103 FORMAT(/,' ANALYSIS ON MAP SHEET ',A2,1X,2I2,/)
219 GOTO40
220 104 IPXX=INT(REFE-(FLOAT(IPX-1)*100000.)-(FLOAT(IPX1)*1000.))
221 IPYY=INT(REFN-(FLOAT(IPY-1)*100000.)-(FLOAT(IPY1)*1000.))
222 IF(IPXX.EQ.500)IPX2=2
223 IF(IPYY.EQ.500)IPY2=2
224 WRITE(MESS,105)PREFIX(IPY,IPX),IPX1,IPY1,QUADR(IPY2,IPX2)
225 105 FORMAT(/,' ANALYSIS ON MAP SHEET ',A2,1X,2I2,A2,/)

```

```

C
C-----END OF SHEET DETECTED, HENCE SET THE OUTPUT
C-----OF RESULTS ROUTINE INTO OPERATION
C

```

```

230 GOTO40
231 200 WRITE(MESS,201)
232 201 FORMAT(' END OF SHEET DETECTED')
233 CCOUNT(IROUTE)=CCOUNT(IROUTE)+1.

```

```

C
C-----DETERMINATION OF GUASSIAN STATISTICS
C

```

```

237 DO 202 I=1,271
238 IF(FLINES(I).EQ.0.)GOTO202
239 CALL GUASS(FLINES(I),SUMX1(I),SUMX2(I),SUMX3(I),SUMX4(I),AVE(I),SD

```

```

241 202 CONTINUE
242 C
243 C-----TEST IF THERE IS CONSISTENCY IN THIS SHEETS
244 C-----CODES -1 TO -5
245 C
246 LFLAG=1
247 IF(CCOUNT(1).EQ.CCOUNT(2))IFLAG=IFLAG+1
248 IF(CCOUNT(4).EQ.CCOUNT(5))IFLAG=IFLAG+1
249 WRITE(LP,205)CCOUNT(1)
250 205 FORMAT(1H1,/,/, ' RESULTS OF THE ANALYSIS OF ',F4.0,' MAP SHEETS',
251 1/,1X,42(' '),///)
252 C
253 C-----OUTPUT OF THE ACTUAL O.S. REFERENCE FOR THE MAP SHEET
254 C
255 IF(SCALE.EQ.2500.)WRITE(LP,103)PREFIX(IPY,IPX),IPX1,IPY1
256 IF(SCALE.EQ.1250.)WRITE(LP,105)PREFIX(IPY,IPX),IPX1,IPY1,QUADR
257 1(IPY2,IPX2)
258 IF(IFLAG.EQ.2)GOTO215
259 C
260 C-----INFORM USER OF INCONSISTENCY IN CODES -1 TO -5
261 C
262 WRITE(LP,210)
263 210 FORMAT(100('*'),/,/, ' *****ERRORS HAVE BEEN DETECTED.....CHECK',
264 1' CODES -1 TO -5*****',/,/,100('*'),/,/)
265 215 WRITE(LP,220)SCALE
266 220 FORMAT(/' THE PLOTTING SCALE OF THE MAPS WERE 1 :',F8.0,///)
267 C
268 C-----PRINT RESULTS ON LP THEN STORE THESE ALSO ON DISK
269 C
270 CALL PRINT
271 CALL STORE
272 IF(MAPCNT.GE.40)GOTO300
273 GOTO25
274 C
275 C-----END OF FILE DETECTED HENCE STOP THE PROGRAM
276 C
277 300 CCOUNT(IROUTE)=CCOUNT(IROUTE)+1.
278 301 WRITE(LP,302)
279 302 FORMAT(' END OF FILE DETECTED')
280 C
281 C-----DETERMINATION OF TODAYS DATE FOR OUTPUT THEN STOP
282 C
283 CALL TIME(10,0,NDATE)
284 WRITE(LP,398)NDATE
285 398 FORMAT(///, ' END OF ANALYSIS --- T.A.ADAMS (' ,2A4,')',,/,/,/)
286 399 STOP
287 C
288 C
289 C-----APPROPRIATE ACTIONS ON THE DETECTION OF THE (-) CODES
290 C
291 C
292 C-----START OF NEW FEATURE
293 C
294 400 CCOUNT(IROUTE)=CCOUNT(IROUTE)+1.
295 FNO=FLOAT(ICHAR2)
296 KFLAG=0
297 MFLAG=0
298 FDIST=0.
299 LNTEST=0
300 GOTO40

```

```

301 C
302 C-----END OF CURRENT FEATURE
303 C
304 500 CCOUNT(IROUTE)=CCOUNT(IROUTE)+1.
305 IF(LNTEST.EQ.0)GOTO40
306 FDCONT(IFNO)=FDCONT(IFNO)+(FDIST*1000./SCALE)
307 GOTO40
308 C
309 C-----DUMMY CODE - NO ACTION
310 C
311 600 CCOUNT(IROUTE)=CCOUNT(IROUTE)+1.
312 GOTO40
313 C
314 C-----LINE FEATURE DETECTED
315 C
316 700 LNTEST=1
317 IF(ICHAR2.GT.271.OR.ICHAR2.LE.0)GOTO701
318 JFNO=ICHAR2
319 CCOUNT(IROUTE)=CCOUNT(IROUTE)+1.
320 FCOUNT(ICHAR2)=FCOUNT(ICHAR2)+1.
321 IFNO=ICHAR2
322 GOTO40
323 701 WRITE(LP,702)FNO,ICHAR2
324 702 FORMAT(' FEATURE NO. ',F8.0,' IS CODED AS ',I4,' ...IGNORED')
325 RIGNOR=RIGNOR+1.
326 JFLAG=1
327 RECS=RECS-2.
328 RECIG=RECIG+2.
329 CCOUNT(4)=CCOUNT(4)-1.
330 GOTO40
331 C
332 C-----POINT OR TEXT FEATURE DETECTED
333 C
334 800 IF(ICHAR2.GT.271.OR.ICHAR2.LE.0)GOTO 701
335 JFNO=ICHAR2
336 CCOUNT(IROUTE)=CCOUNT(IROUTE)+1.
337 FCOUNT(ICHAR2)=FCOUNT(ICHAR2)+1.
338 GOTO40
339 C
340 C-----STARTING GRID SQUARE OR A PASS INTO A NEW GRID
341 C-----SQUARE FOR THE CURRENT FEATURE
342 C
343 900 CCOUNT(IROUTE)=CCOUNT(IROUTE)+1.
344 IF(MFLAG.GT.0)GOTO902
345 READ(MAG,45)IGRDE,IGRDN
346 RECS=RECS+1.
347 NEWGE=IGRDE
348 NEWGN=IGRDN
349 READ(MAG,901)STPTE,STPTN
350 PTS=PTS+1.
351 FPTS(JFNO)=FPTS(JFNO)+1.
352 901 FORMAT(2F4.3)
353 RECS=RECS+1.
354 CALL SYMDN(JFNO,STPTE,STPTN,IGRDE,IGRDN)
355 GOTO40
356 902 READ(MAG,45)NEWGE,NEWGN
357 READ(MAG,901)CONTE,CONTN
358 RLINER=RLINER+1.
359 RECS=RECS+2.

```

```

361 FPTS(JFNO)=FPTS(JFNO)+1.
362 CALL SYMDN(JFNO,CONTE,CONTN,NEWGE,NEWGN)
363 GOTO40
364 C
365 C-----TEXT CLASSIFICATION
366 C
367 1000 CCOUNT(IROUTE)=CCOUNT(IROUTE)+1.
368 READ(MAG,1001)ISTYLE,HT
369 RECS=RECS+1.
370 1001 FORMAT(I4,F4.1)
371 GOTO40
372 C
373 C-----CHARACTER (TEXT) READS AND A COUNT OF HOW MANY
374 C-----THERE ARE
375 C
376 1100 CCOUNT(IROUTE)=CCOUNT(IROUTE)+1.
377 RLETT=RLETT+FLOAT(ICHAR2)
378 TEXTNO=FLOAT(ICHAR2)/8.
379 ITEXT=INT(TEXTNO)
380 TEXTNO=TEXTNO-FLOAT(ITEXT)
381 IF(TEXTNO.GT.0.)ITEXT=ITEXT+1
382 DO 1102 I=1,ITEXT
383 READ(MAG,1101)TEXT1,TEXT2
384 1101 FORMAT(2A4)
385 RECS=RECS+1.
386 1102 CONTINUE
387 GOTO40
388 1200 CCOUNT(IROUTE)=CCOUNT(IROUTE)+1.
389 GOTO40
390 C
391 C-----INVISIBLE LINE FLAG DETECTED
392 C
393 1300 CCOUNT(IROUTE)=CCOUNT(IROUTE)+1.
394 C
395 C-----INVISIBLE LINE COUNT
396 C
397 RILINE=RILINE+1.
398 RLINE=RLINE-1.
399 GOTO40
400 C
401 C-----DUMMY CODE - UNUSED
402 C
403 1400 CCOUNT(IROUTE)=CCOUNT(IROUTE)+1.
404 GOTO40
405 C
406 C-----SPECIAL -15 DISTANCE CODE (BEARING AND DISTANCE)
407 C
408 1500 CCOUNT(IROUTE)=CCOUNT(IROUTE)+1.
409 RDIST=RDIST+ICHAR2
410 GOTO40
411 C
412 C-----DUMMY CODE - UNUSED
413 C
414 1600 CCOUNT(IROUTE)=CCOUNT(IROUTE)+1.
415 GOTO40
416 C
417 C-----CONTOUR DETECTED WITH APPROPRIATE HT VALUE
418 C
419 1700 CCOUNT(IROUTE)=CCOUNT(IROUTE)+1.
420 READ(MAG,1701)HTE,HTN

421 1701 FORMAT(2F4.3)
422 RECS=RECS+1.
423 GOTO40
424 C
425 C-----PROCEDURE TO RUN WHEN THE NEXT IN A SET OF COORDS HAS BEEN READ
426 C
427 1800 RLINE=RLINE+1.
428 PTS=PTS+1.
429 FPTS(JFNO)=FPTS(JFNO)+1.
430 KFLAG=1
431 XPT=FLOAT(ICHAR1)/1000.
432 YPT=FLOAT(ICHAR2)/1000.
433 CALL SYMDN(JFNO,XPT,YPT,NEWGE,NEWGN)
434 GOTO40
435 C
436 C-----IS THE ANALYSIS INSIDE A MAP SHEET DATA SET?
437 C
438 1900 IF(ICHAR1.EQ.-1.OR.ICHAR1.EQ.-3)LFLAG=0
439 IF(LFLAG.EQ.0)RECS=RECS+1.
440 IF(ICHAR1.EQ.-6)GOTO50
441 IF(LFLAG.EQ.0)GOTO50
442 GOTO40
443 C
444 C-----HANDLING OF IGNORED TEXT...THE NEED FOR AN A4 FORMAT
445 C
446 2000 T=FLOAT(ICHAR2)/8.
447 IT=INT(T)
448 T=T-FLOAT(IT)
449 IF(T.GT.0.)IT=IT+1
450 DO 2001 I=1,IT
451 READ(MAG,1101)T1,T2
452 RECIG=RECIG+1.
453 2001 CONTINUE
454 GOTO40
455 END
456 C
457 C
458 C
459 C
460 C
461 SUBROUTINE SYMDN(JFNO,X,Y,IGRDE,IGRDN)
462 C
463 C-----SUBROUTINE TO COMPUTE THE TOTAL DISTANCES GENERATED BY LINE
464 C-----FEATURES.--(OTHER THAN THOSE ASSIGNED BY CODE -15)
465 C
466 C
467 REAL*8 SUMX1(271),SUMX2(271),SUMX3(271),SUMX4(271)
468 DIMENSION COORDE(2),COORDN(2)
469 DIMENSION FLINES(271),
470 IAVE(271),SD(271),SKEW(271),RKUR(271),FDMAX(271),FDMIN(271)
471 DIMENSION FPTS(271)
472 COMMON/ONE/RDIST,SQSIZE,MFLAG,REFE,REFN,CDIST,FDIST,LNTEST
473 COMMON/FOUR/SUMX1,SUMX2,SUMX3,SUMX4,FLINES,AVE,SD,SKEW,RKUR,
474 IFDMAX,FDMIN,FPTS
475 IF(LNTEST.EQ.0)GOTO5
476 FULLE=REFE+(IGRDE*SQSIZE)+(X*SQSIZE)
477 FULLN=REFN+(IGRDN*SQSIZE)+(Y*SQSIZE)
478 I=MFLAG-1

```

```

482 2 J=2
483 IF(MFLAG.LT.2)GOTO3
484 COORDE(1)=COORDE(2)
485 COORDN(1)=COORDN(2)
486 3 COORDE(J)=FULLE
487 COORDN(J)=FULLN
488 IF(J.EQ.1)GOTO4
489 DIST=SQRT((COORDE(1)-COORDE(2))*2+(COORDN(1)-COORDN(2))*2)
490 CDIST=CDIST+DIST
491 FDIST=FDIST+DIST
492
493 C-----ACCUMULATION OF MEAN, SD, SKEW, KURT. PARAMETERS
494 C
495 SUMX1(JFNO)=SUMX1(JFNO)+DIST
496 SUMX2(JFNO)=SUMX2(JFNO)+(DIST**2)
497 SUMX3(JFNO)=SUMX3(JFNO)+(DIST**3)
498 SUMX4(JFNO)=SUMX4(JFNO)+(DIST**4)
499 FLINES(JFNO)=FLINES(JFNO)+1.
500
501 C-----IS THIS DISTN. A MAX OR MIN FOR THIS FEATURE SO FAR?
502 C
503 INDEX=IFIX(FLINES(JFNO))
504 CALL FMSET(DIST,INDEX,FDMAX(JFNO),FDMIN(JFNO))
505 4 MFLAG=MFLAG+1
506 5 RETURN
507 END
508
509 C
510 C
511 C
512 C
513 C
514 SUBROUTINE PRINT
515 C
516 C
517 C-----THIS IS A SUBROUTINE TO GENERATE LINE PRINTER OUTPUT OF THE
518 C-----THE ANALYSIS RESULTS. IT EXECUTES DURING EITHER AN ANALYSIS
519 C-----RUN OR A STATUS RUN.
520 C
521 C
522 C-----PRINT GENERATES APPROX. 4 PAGES (NUMAC SMALL SIZE) ON A
523 C-----STATUS RUN AND 3 ON AN ANALYSIS RUN.
524 C
525 C
526 REAL*8 SUMX1(271),SUMX2(271),SUMX3(271),SUMX4(271)
527 DIMENSION CCOUNT(17),FCOUNT(271),FDCONT(271)
528 DIMENSION FLINES(271),
529 IAVE(271),SD(271),SKEW(271),RKUR(271),FDMAX(271),FDMIN(271)
530 DIMENSION FPTS(271)
531 DIMENSION A(80)
532 COMMON/ONE/RDIST, SQSIZE, MFLAG, REFE, REFN, CDIST, FDIST, LNTEST
533 COMMON/TWO/CCOUNT, FCOUNT, FDCONT, RLETT, RLIN, RILIN, TLINE,
534 ICMDIST, IPX1, IPY1, SCALE, IPX2, IPY2, IPX, IPY, RECS, PTS, RIGNOR, RECIG
535 COMMON/THREE/MAG, LP, ITT, MESS
536 COMMON/FOUR/SUMX1, SUMX2, SUMX3, SUMX4, FLINES, AVE, SD, SKEW, RKUR,
537 1FDMAX, FDMIN, FPTS
538 WRITE(LP,10)(I,CCOUNT(I),I=1,17)
539 10 FORMAT(//,5X,'FREQUENCIES',/,5X,11('-',),//,I4,' START OF SHEET',9
540 1X,F9.0,//,I4,' END OF SHEET',11X,F9.0,//,I4,' END OF FILE',12X,F9.

```

13

```

541 20,//,I4,' START OF FEATURE',7X,F9.0,//,I4,' END OF FEATURE',9X,F9.
542 30,//,I4,' NO ACTION (7 TRK)',6X,F9.0,//,I4,' FEATURES (LINE)',8X,F
543 49.0,//,I4,' FEATURES (TEXT,SYMBOL)',1X,F9.0,//,I4,' GRID SQUARE IN
544 5DICATOR',2X,F9.0,//,I4,' TEXT CLASSIFICATION',4X,F9.0,//,I4,' CHAR
545 9ACTER CALLS ',7X,F9.0,//,I4,' NO OF ORIENTATIONS',5X,F9.0,//,I4,'
546 7INVISIBLE LINE FLAG',4X,F9.0,//,I4,' N/A',20X,F9.0,//,I4,' DISTANC
547 8E CALLS ',8X,F9.0,//,I4,' N/A',20X,F9.0,//,I4,' CONTOUR CALLS',10X
548 9,F9.0,////)
549 WRITE(LP,15)
550 15 FORMAT(1H1,/,21X,'FEATURES INCLUDED',/,21X,17('='),//)
551 WRITE(LP,16)
552 16 FORMAT(60X,'-----GROUND-----',25X,'-----GROUND-----')
553 WRITE(LP,17)
554 17 FORMAT(19X,'NO.',5X,'NO.',5X,'TOTAL LINE',5X,'GROUND',4X,'MEAN',
555 1' STANDARD',/, ' F/CODE FREQ. PTS LINES LENGTH (MM) '
556 2,'DIST (M) DIST DEVIATION SKEW KURTOSIS MAXIMUM MIN
557 3IMUM',/,1X,6('-',),2X,6('-',),1X,8('-',),1X,8('-',),2X,11('-',),2X,10(
558 4-',),1X,6('-',),1X,9('-',),2X,7('-',),2X,11('-',),1X,10('-',),1X,10(
559 5)
560
561 C-----SUPPRESSION OF INFO NOT RELEVANT TO CURRENT MAP SHEET
562 C
563 DO 22 J=1,271
564 IF(FCOUNT(J).EQ.0.)GOTO22
565 IF(FDCONT(J).EQ.0.)GOTO20
566 GD=(FDCONT(J)/1000.)*SCALE
567 WRITE(LP,18)J,FCOUNT(J),FPTS(J),FLINES(J),FDCONT(J),GD,AVE(J),SD(J)
568 1),SKEW(J),RKUR(J),FDMAX(J),FDMIN(J)
569 18 FORMAT(3X,I3,F8.0,F9.0,F9.0,F13.1,F12.2,F7.1,F10.3,F10.4,F12.3,F11
570 1.2,F11.2)
571 GOTO22
572 20 WRITE(LP,21)J,FCOUNT(J),FPTS(J)
573 21 FORMAT(3X,I3,F8.0,F9.0)
574 22 CONTINUE
575 WRITE(LP,35)RLETT,RDIST
576 35 FORMAT(////' A TOTAL NUMBER OF ',F8.0,' CHARACTERS EXIST',//,' TOT
577 1AL DISTANCE OF -15 CODED LINES = ',F8.0,' GND. METRES',/)
578 CMDIST=CDIST*100/SCALE
579 TLINE=RLINE+RILINE
580 WRITE(LP,45)RLINE,RILINE,TLINE,CDIST,CMDIST
581 45 FORMAT(' TOTAL INKED IN LINES = ',F10.0,//,' TOTAL INVISIBLE'
582 1,' LINES = ',F10.0,//,' TOTAL LINES GENERATED = ',
583 21X,F10.0,//,' TOTAL DISTANCE GENERATED BY LINES = ',F15.2,' M'
584 3,'ETRES AT GROUND SCALE',/,35X,'= ',F15.3,' CMS AT MAP SCALE')
585 WRITE(LP,50)RECS,PTS
586 50 FORMAT(//,' NUMBER OF RECORDS IN THE FILE = ',F15.0,//,' NUMBER ',
587 1' OF POINTS IN THE FILE = ',F15.0)
588 WRITE(LP,54)RIGNOR,RECIG
589 54 FORMAT(//,' NUMBER OF IGNORED CODES (0 OR >271) = ',F10.0,//,
590 1' NUMBER OF IGNORED RECORDS (0 OR >271) = ',F10.0)
591
592 C
593 C-----OUTPUT OF THE FEATURE CODE DESCRIPTIONS FOR THIS SHEET
594 C
595 C
596 WRITE(LP,60)
597 60 FORMAT(//,' FEATURE CODE DESCRIPTION ',/,1X,24('-',),//,
598 1' FEATURE FEATURE',/, ' CODE TYPE',20X,
599 2' DESCRIPTION',/,1X,9('-',),1X,9('-',),17X,13('-',),//)

```

```

601 IF(PCOUNT(17).EQ.0.7G0T005
602 READ(13,1,62)A
603 WRITE(LP,63)A
604 62 FORMAT(80A1)
605 63 FDMAT(20A1,10X,60A1)
606 65 CONTINUE
607 C
608 C-----PRINT A LINE ACROSS PAPER TO SIGNIFY END OF INFO
609 C
610 WRITE(LP,70)
611 70 FORMAT(//,120('-',),//)
612 RETURN
613 END
614 C
615 C
616 C
617 C
618 C
619 C
620 SUBROUTINE INIT
621 C
622 C-----INITIALISING PROGRAM FOR STATUS FILES
623 C
624 C-----N.B. EVERYTHING SET TO EITHER A ZERO OR A BLANK AS APPROP.
625 C-----ARRAY FDMIN IS SET TO A LUDICROUS HIGH VALUE (32767) SO
626 C-----THAT THIS IS QUICKLY REPLACED BY THE CORRECT MIN VALUE
627 C
628 C
629 REAL*8 R271D(271)
630 DIMENSION R17(17),R40(40),R271(271),R271M(271)
631 DATA BLANK/' /
632 DO 1 I=1,17
633 1 R17(I)=0.
634 DO 2 I=1,40
635 2 R40(I)=0.
636 DO 3 I=1,271
637 R271M(I)=32767.
638 R271D(I)=0.0D0
639 3 R271(I)=0.
640 WRITE(10,1)R17
641 DO 4 I=1,2
642 4 WRITE(10,I+1)R271
643 WRITE(10,4)R40
644 DO 5 I=1,4
645 5 WRITE(10,I+4)R271D
646 DO 6 I=1,2
647 6 WRITE(10,I+8)R271
648 WRITE(10,11)R271M
649 WRITE(10,12)R271
650 C
651 DO 12 I=1,1000
652 WRITE(11,I,10)BLANK,BLANK,BLANK
653 10 FORMAT(3A4)
654 12 CONTINUE
655 I=1
656 J=1
657 WRITE(11,I,15)J
658 15 FORMAT(I12)
659 STOP 777
660 END

```

```

661 C
662 C
663 C
664 C
665 C
666 C
667 SUBROUTINE STORE
668 C
669 C
670 C-----THIS IS A SUBROUTINE TO STORE ON DISK FILES 10, 11 AND 12
671 C-----THE GENERATED ANALYSIS RESULTS.
672 C
673 C
674 REAL*8 SUMX1(271),SUMX2(271),SUMX3(271),SUMX4(271)
675 REAL*8 SX1(271),SX2(271),SX3(271),SX4(271)
676 DIMENSION CCOUNT(17),FCOUNT(271),FDCONT(271)
677 DIMENSION FLINES(271),
678 1AVE(271),SD(271),SKEW(271),RKUR(271),FDMAX(271),FDMIN(271)
679 DIMENSION FPTS(271)
680 DIMENSION PREFIX(13,7),QUADR(2,2)
681 DIMENSION C(17),F(271),FD(271),STAT(40)
682 DIMENSION FLTOT(271)
683 DIMENSION FP(271)
684 DIMENSION RMAX(271), RMIN(271)
685 DIMENSION NDATE(2)
686 DATA PREFIX/'SV','SQ','SL','SF','SA','NV','NQ','NL','NF','NA','HV'
687 1,'HQ','HL','SW','SR','SM','SG','SB','NW','NR','NM','NG','NB','HW',
688 2,'HR','HM','SX','SS','SN','SH','SC','NX','NS','NN','NH','NC','HX',
689 3,'HS','HN','SY','ST','SO','SJ','SD','NY','NT','NO','NJ','ND','HY','H
690 4T','HO','SZ','SU','SP','SK','SE','NZ','NU','NP','NK','NE','HZ','HU
691 5','HP','TV','TQ','TL','TF','TA','OV','OQ','OL','OF','OA','JV','JQ'
692 6,'JL','TW','TR','TM','TG','TB','OW','OR','OM','OG','OB','JW','JR',
693 7'JM',QUADR/'SW','NW','SE','NE'
694 DATA BLANK/2H /
695 COMMON/ONE/RDIST,SQSIZE,MFLAG,REFE,REFN,CDIST,FDIST,LNTEST
696 COMMON/TWO/CCOUNT,FCOUNT,FDCONT,RLETT,RLINE,RILINE,TLINE,
697 1CMDIST,IPX1,IPY1,SCALE,IPX2,IPY2,IPX,IPY,RECS,PTS,RIGNOR,RECIG
698 COMMON/FOUR/SUMX1,SUMX2,SUMX3,SUMX4,FLINES,AVE,SD,SKEW,RKUR,
699 1FDMAX,FDMIN,FPTS
700 NEXT=1
701 LIMIT=271
702 C
703 C
704 READ(10,1)C
705 DO 1 I=1,17
706 1 C(I)=C(I)+CCOUNT(I)
707 WRITE(10,1)C
708 C
709 READ(10,2)F
710 DO 3 I=1,LIMIT
711 3 F(I)=F(I)+FCOUNT(I)
712 WRITE(10,2)F
713 C
714 READ(10,3)FD
715 DO 4 I=1,LIMIT
716 4 FD(I)=FD(I)+FDCONT(I)
717 WRITE(10,3)FD
718 C
719 C-----THE ARRAY STAT CAN HOLD UP TO 40 PIECES OF INFO RELEVANT

```

```

721 READ(10'4)STAT
722 STAT(1)=STAT(1)+RLETT
723 STAT(2)=STAT(2)+RDIST
724 STAT(3)=STAT(3)+RLINE
725 STAT(4)=STAT(4)+RILINE
726 STAT(5)=STAT(5)+TLINE
727 STAT(6)=STAT(6)+CDIST
728 STAT(7)=STAT(7)+CMDIST
729 STAT(8)=STAT(8)+RECS
730 STAT(9)=STAT(9)+PTS
731 STAT(10)=STAT(10)+RIGNDR
732 STAT(11)=STAT(11)+RECIG
733 WRITE(10'4)STAT
734
735 C
736 C-----READ HOW MANY SHEETS HAVE BEEN PROCESSED SO FAR
737 C
738 READ(11'1,7)INDIC
739 7 FORMAT(I12)
740 C
741 READ(10'5)SX1
742 DO 16 I=1,LIMIT
743 16 SX1(I)=SX1(I)+SUMX1(I)
744 WRITE(10'5)SX1
745 C
746 READ(10'6)SX2
747 DO 17 I=1,LIMIT
748 17 SX2(I)=SX2(I)+SUMX2(I)
749 WRITE(10'6)SX2
750 C
751 READ(10'7)SX3
752 DO 18 I=1,LIMIT
753 18 SX3(I)=SX3(I)+SUMX3(I)
754 WRITE(10'7)SX3
755 C
756 READ(10'8)SX4
757 DO 19 I=1,LIMIT
758 19 SX4(I)=SX4(I)+SUMX4(I)
759 WRITE(10'8)SX4
760 C
761 READ(10'9)FLTOT
762 DO 20 I=1,LIMIT
763 20 FLTOT(I)=FLTOT(I)+FLINES(I)
764 WRITE(10'9)FLTOT
765 C
766 C-----HAVE WE A NEW MAX OR MIN DISTANCE FROM THIS SHEET WHICH
767 C-----WILL AFFECT THE STATUS RESULTS ?
768 C
769 READ(10'10)RMAX
770 DO 23 I=1,LIMIT
771 IF(FLINES(I).EQ.0.)GOTO23
772 CALL FMSET(FDMAX(I),INDIC,RMAX(I),RMIN(I))
773 23 CONTINUE
774 WRITE(10'10)RMAX
775 C
776 READ(10'11)RMIN
777 DO 25 I=1,LIMIT
778 IF(FLINES(I).EQ.0.)GOTO25
779 CALL FMSET(FDMIN(I),INDIC,RMAX(I),RMIN(I))
780 25 CONTINUE
781
782 WRITE(10'11)RMIN
783 C
784 READ(10'12)FP
785 DO 28 I=1,LIMIT
786 28 FP(I)=FP(I)+FPTS(I)
787 WRITE(10'12)FP
788 C
789 C-----STORAGE TO DISK FILE 12 OF INDIVIDUAL SHEET INFO.
790 C
791 C
792 IPOSN=(INDIC-1)*12
793 WRITE(12'IPOSN+1)CCOUNT
794 WRITE(12'IPOSN+2)FCOUNT
795 WRITE(12'IPOSN+3)FDCONT
796 DO 30 I=1,40
797 30 STAT(I)=0.
798 STAT(1)=RLETT
799 STAT(2)=RDIST
800 STAT(3)=RLINE
801 STAT(4)=RILINE
802 STAT(5)=TLINE
803 STAT(6)=CDIST
804 STAT(7)=CMDIST
805 STAT(8)=RECS
806 STAT(9)=PTS
807 STAT(10)=RIGNDR
808 STAT(11)=RECIG
809 WRITE(12'IPOSN+4)STAT
810 WRITE(12'IPOSN+5)AVE
811 WRITE(12'IPOSN+6)SD
812 WRITE(12'IPOSN+7)SKEW
813 WRITE(12'IPOSN+8)RKUR
814 WRITE(12'IPOSN+9)FLINES
815 WRITE(12'IPOSN+10)FDMAX
816 WRITE(12'IPOSN+11)FDMIN
817 WRITE(12'IPOSN+12)FPTS
818 C
819 C
820 C-----INCLUSION OF THIS SHEET NAME TO THE INDEX FILE 11
821 C-----AND UPDATE OF THE NO. OF SHEETS PROCESSED
822 C
823 C-----N.B. FILE 11 RECORD 1 IS I12 FORMAT AND STORES A NO.
824 C-----WHICH REPRESENTS THE NEXT FREE RECORD FOR INPUT
825 C-----OF DATA IN FILES 11 AND 12
826 C
827 C
828 C
829 INDIC=INDIC+1
830 I=INDIC
831 WRITE(11'1,7)INDIC
832 IF(SCALE.EQ.1250)BLANK=QUADR(IPY2,IPX2)
833 IF(SCALE.EQ.50000.)GOTO9
834 WRITE(11'I,8)PREFIX(IPY,IPX),IPX1,IPY1,BLANK
835 8 FORMAT(A2,1X,2I2,A2,3X)
836 RETURN
837 9 ISC=IFIX(SCALE)
838 WRITE(11'I,10)ISC
839 10 FORMAT(I9,3X)

```



```

842 C
843 C
844 C
845 C
846 C
847 C
848 SUBROUTINE STATUS(WHAT)
849 C
850 C
851 C-----THIS IS A SUBROUTINE TO PULL OUT FROM DISK FILES 10 AND 11 THE
852 C-----CURRENT STATUS OF THE OS DATA STUDY --- THE OUTPUT GENERATED TAKES
853 C-----EXACTLY THE SAME FORMAT AS AN ANALYSIS RUN SINCE SUBROUTINE PRINT
854 C-----IS CALLED IN EXACTLY THE SAME WAY.
855 C
856 C----- IN ORDER TO RUN, THIS ROUTINE REQUIRES THE SCALE OF THE DATA ALREADY
857 C-----ANALYSED IN ORDER TO COMPUTE STATISTICS RELATING TO MAP SCALE MEASURES
858 C
859 C-----THIS IS OBTAINED BY CALLING SCHEQ (SCALE CHECK)
860 C
861 C
862 REAL*8 SUMX1(271),SUMX2(271),SUMX3(271),SUMX4(271)
863 DIMENSION CCOUNT(17),FCOUNT(271),FDCONT(271)
864 DIMENSION STAT(40),A(7),B(7),C(7)
865 DIMENSION FLINES(271),
866 IAVE(271),SD(271),SKEW(271),RKUR(271),FDMAX(271),FDMIN(271)
867 DIMENSION FPTS(271)
868 DIMENSION NDATE(2)
869 DATA YES/4YES /
870 COMMON/DNE/RDIST,SQSIZE,MFLAG,REFE,REFN,CDIST,FDIST,LNTEST
871 COMMON/TWO/CCOUNT,FCOUNT,FDCONT,RLETT,RLINE,RILINE,TLINE,
872 1CMDIST,IPX1,IPY1,SCALE,IPX2,IPY2,IPX,IPY,RECS,PTS,RIGNOR,RECIG
873 COMMON/THREE/MAG,LP,ITT,MESS
874 COMMON/FOUR/SUMX1,SUMX2,SUMX3,SUMX4,FLINES,AVE,SD,SKEW,RKUR,
875 1FDMAX,FDMIN,FPTS
876 NEXT=1
877 LIMIT=271
878 C*****NOT USED NOW IN THIS MARK4 VERSION*****
879 C WRITE(MESS,3)
880 C 3 FORMAT(' GIVE THE SCALE OF THE FILE 10 (F6.0)')
881 C READ(ITT,4)SCALE
882 C 4 FORMAT(F6.0)
883 C
884 C-----DETERMINATION OF THE SCALE OF THESE SHEETS
885 C
886 CALL SCHEQ(SCALE)
887 C
888 C-----READ FROM FILE 10 THE STATUS OF THE STUDY SO FAR
889 C
890 READ(10'1)CCOUNT
891 READ(10'2)FCOUNT
892 READ(10'3)FDCONT
893 READ(10'4)STAT
894 RLETT=STAT(1)
895 RDIST=STAT(2)
896 RLINE=STAT(3)
897 RILINE=STAT(4)
898 TLINE=STAT(5)
899 CDIST=STAT(6)
900 CMDIST=STAT(7)
901 RECS=STAT(8)
902 PTS=STAT(9)
903 RIGNOR=STAT(10)
904 RECIG=STAT(11)
905 C
906 C-----PRESENT A TITLE ON THE LP
907 C
908 READ(11'1,5)INDIC
909 5 FORMAT(I12)
910 IND=INDIC-1
911 WRITE(LP,6)IND,SCALE
912 6 FORMAT(1H1,'CURRENT STATUS OF THE O.S. DIGITAL DATA STATISTICS AFT
913 1ER ',I4,' SHEET ANALYSES ON THE ',F8.0,' DATA',/,1X,97('='),
914 2///)
915 C
916 C
917 READ(10'5)SUMX1
918 READ(10'6)SUMX2
919 READ(10'7)SUMX3
920 READ(10'8)SUMX4
921 READ(10'9)FLINES
922 C
923 C-----DETERMINATION OF THE GUASSIAN STATISTICS FOR THE
924 C-----STATUS RESULTS
925 C
926 DO 7 I=1,LIMIT
927 IF(FLINES(I).EQ.0.)GOTO7
928 CALL GUASS(FLINES(I),SUMX1(I),SUMX2(I),SUMX3(I),SUMX4(I),AVE(I),SD
929 1(I),SKEW(I),RKUR(I),FCOUNT(I))
930 7 CONTINUE
931 READ(10'10)FDMAX
932 READ(10'11)FDMIN
933 READ(10'12)FPTS
934 C
935 C-----OUTPUT OF RESULTS
936 C
937 CALL PRINT
938 WRITE(MESS,8)
939 8 FORMAT(//' DO YOU REQUIRE A LIST OF THE MAP SHEETS BEEN PROCESSED
940 1?')
941 READ(ITT,9)QN
942 9 FORMAT(A4)
943 IF(QN.EQ.YES)GOTO11
944 WRITE(MESS,10)
945 10 FORMAT(' NO MAP SHEET LIST REQUIRED',///,' JOB COMPLETED',////)
946 GOTO20
947 11 WRITE(LP,12)
948 12 FORMAT(1H1,/, ' CURRENT LIST OF MAP SHEETS BEEN PROCESSED',/,1X,41(
949 1'=',,////)
950 IF(IND.LE.0)WRITE(LP,13)
951 IF(IND.LE.0)GOTO20
952 13 FORMAT(////,5X,' LIST EMPTY',////)
953 P1=FLOAT(IND)/7.
954 J=INT(P1)
955 IF(J.EQ.0)GOTO18
956 DO 17 I=1,J
957 DO 14 K=1,7
958 14 READ(11'((I-1)*7)+K+1,15)A(K),B(K),C(K)

```

```

962 17 CONTINUE
963 18 JJ=J*7
964 J=IND-JJ
965 IF(J.EQ.0)GOTO20
966 DO 19 I=1,J
967 19 READ(11,JJ+I+1,15)A(I),B(I),C(I)
968 WRITE(LP,16)((A(K),B(K),C(K)),K=1,J)
969 C
970 C-----STOP THE PROGRAM WITH A FINAL REMINDER OF THE NO. OF
971 C-----SHEETS PROCESSED SO FAR AND GIVE A RECORD OF TODAYS
972 C-----DATE
973 C
974 20 CALL TIME(10,0,NDATE)
975 WRITE(LP,21)IND,NDATE
976 21 FORMAT(///,' A TOTAL OF ',I4,' MAP SHEETS HAVE BEEN PROCESSED',/
977 1,1X,46(' '),///' END OF STATUS RUN --- (' ,2A4,' )',///)
978 STOP 777
979 END
980 C
981 C
982 C
983 C
984 C
985 SUBROUTINE FMSET(D,INDEX,DMAX,DMIN)
986 C
987 C-----THIS IS A SUBROUTINE TO DETERMINE THE MAXIMUM AND MINIMUM
988 C-----VALUES OF A GIVEN SET
989 C
990 C-----D IS THE VALUE
991 C-----INDEX IS THE TEST COUNTER
992 C
993 C
994 C
995 IF(INDEX-1)4,3,4
996 3 DMAX=D
997 DMIN=D
998 RETURN
999 4 IF(D-DMAX)6,6,5
1000 5 DMAX=D
1001 6 IF(D-DMIN)7,8,8
1002 7 DMIN=D
1003 8 RETURN
1004 END
1005 C
1006 C
1007 C
1008 C
1009 C
1010 SUBROUTINE GUASS(RN,SX1,SX2,SX3,SX4,AV,SD,SK,RK,COUNT)
1011 REAL*8 SX1,SX2,SX3,SX4
1012 C
1013 C-----THIS IS A SUBROUTINE TO COMPUTE MEAN, STANDARD DEVIATION, SKEWNESS
1014 C-----AND KURTOSIS OF A DISTRIBUTION >3 VALUES
1015 C
1016 C-----RN = NO. OF VALUE IN DISTRN.
1017 C-----SX1= SUM OF X VALUES
1018 C-----SX2= SUM OF X**2 VALUES
1019 C-----SX3= SUM OF X**3 VALUES
1020 C
1021 C-----SX4= SUM OF X**4 VALUES
1022 C-----AV = RESULTANT MEAN
1023 C-----SD = STANDARD DEVIATION
1024 C-----SK = SKEW
1025 C-----RK = KURTOSIS
1026 C
1027 C-----SEE PAGES 184+ OF THE SPSS MANUAL FOR FORMULAE IMPLEMENTED
1028 C
1029 C
1030 C
1031 AV=0.
1032 SD=0.
1033 SK=0.
1034 RK=0.
1035 C
1036 C-----SUPPRESS ALL IF NO. OF LINES <= 0
1037 C
1038 IF(RN.LE.0.)GOTO100
1039 AV=SX1/RN
1040 C
1041 C-----SUPPRESS ALL BUT THE MEAN IF NO. OF LINES <= 3
1042 C
1043 IF(RN.LE.3.)GOTO100
1044 V=(SX2-(RN*AV*AV))/(RN-1.)
1045 SKA=((SX3-(3.*AV*SX2)+(3.*AV*AV*SX1))/RN)-(AV*AV*AV)
1046 IF(V.LT.0.)GOTO100
1047 SD=SQRT(V)
1048 SK=SKA/(SD*SD*SD)
1049 RKA=(SX4-(4.*AV*SX3)+(6.*AV*AV*SX2)-(4.*AV*AV*AV*SX1))/RN
1050 RKB=RKA+(AV*AV*AV*AV)
1051 RK=RKB/(V*V)
1052 RK=RK-3.
1053 100 RETURN
1054 END
1055 C
1056 C
1057 C
1058 C
1059 C
1060 C
1061 SUBROUTINE PULOUT
1062 C
1063 C-----THIS IS A SUBROUTINE TO INTERFACE THE PROGRAM WITH THE
1064 C-----RANDOM ACCESS DISK FILE ON LOGICAL UNIT 12
1065 C
1066 C-----IT ALLOWS THE RECOVERY OF DIGITAL DATA STATISTICS FOR EITHER
1067 C-----A NAMED MAP SHEET OR A MAP SHEET WHOSE STACK POSITION IS KNOWN
1068 C
1069 C-----THE ROUTINE IS ENTIRELY INTERACTIVE AND ASKS QNS WHERE NECESSARY
1070 C
1071 C-----IF A MAP SHEET OR LIST POSITION DOES NOT EXIST THE ROUTINE WILL
1072 C-----PROVIDE AN ERROR MESSAGE AND STOP
1073 C
1074 C
1075 C
1076 C
1077 REAL*8 SUMX1(271),SUMX2(271),SUMX3(271),SUMX4(271)
1078 DIMENSION CCOUNT(17),FCOUNT(271),FDCONT(271)
1079 DIMENSION FLINES(271)

```

```

1082 DIMENSION RNAME(3), SHEET(3)
1083 DIMENSION STAT(40)
1084 COMMON/ONE/RDIST, SQSIZE, MFLAG, REFE, REFN, CDIST, FDIST, LNTEST
1085 COMMON/TWO/CCOUNT, FCOUNT, FDCONT, RLETT, RLIN, RILINE, TLINE,
1086 1CMDIST, IPX1, IPY1, SCALE, IPX2, IPY2, IPX, IPY, RECS, PTS, RIGNOR, RECIG
1087 COMMON/THREE/MAG, LP, ITT, MESS
1088 COMMON/FOUR/SUMX1, SUMX2, SUMX3, SUMX4, FLINES, AVE, SD, SKEW, RKUR,
1089 1FDMAX, FDMIN, FPTS
1090 DATA YES/4HYES /
1091 C
1092 C-----IS A RECOVERY FEASIBLE ?
1093 C
1094 READ(11,1,5)INDIC
1095 5 FORMAT(I12)
1096 IF(INDIC.LE.1)STOP 999
1097 C
1098 C-----DISCOVER WHETHER USER KNOWS STACK POSN. OR JUST THE
1099 C-----NAME OF THE SHEET HE WANTS RETRIEVING
1100 C
1101 WRITE(MESS,10)
1102 10 FORMAT(' DO YOU KNOW THE LIST POSITION OF YOUR REQ'D. SHEET?')
1103 READ(ITT,20)QN
1104 20 FORMAT(A4)
1105 IF(QN.EQ.YES)GOTO70
1106 C
1107 C-----SEARCH FOR REQ'D SHEET KNOWING ITS NAME ONLY
1108 C
1109 25 WRITE(MESS,30)
1110 30 FORMAT(' OK -- GIVE THE SHEET NAME IN RIGID FORMAT (3A4)')
1111 READ(ITT,40)((SHEET(I)),I=1,3)
1112 40 FORMAT(3A4)
1113 IND=INDIC+1
1114 I=1
1115 50 I=I+1
1116 IF(I.GT.IND)GOTO60
1117 READ(11,I,40)(RNAME(I),I=1,3)
1118 IF(RNAME(1).EQ.SHEET(1).AND.RNAME(2).EQ.SHEET(2).AND.RNAME(3).EQ.S
1119 1HEET(3))GOTO90
1120 GOTO50
1121 60 WRITE(MESS,65)
1122 65 FORMAT(' NO SHEET OF THIS NAME HAS BEEN PROCESSED')
1123 GOTO 120
1124 C
1125 C-----SEARCH FOR REQ'D SHEET KNOWING ITS STACK POSN.
1126 C
1127 70 WRITE(MESS,75)
1128 75 FORMAT(' GIVE THE LIST POSITION (I5)')
1129 READ(ITT,80)LIST
1130 80 FORMAT(I5)
1131 IF(LIST.GE.INDIC)GOTO60
1132 IPOSN=LIST
1133 READ(11,LIST+1,40)(RNAME(I),I=1,3)
1134 GOTO100
1135 90 IPOSN=I-1
1136 100 IPOSN=(IPOSN-1)*12
1137 READ(12,IPOSN+1)CCOUNT
1138 READ(12,IPOSN+2)FCOUNT
1139 READ(12,IPOSN+3)FDCONT
1140 READ(12,IPOSN+4)STAT
1141
1142 RLETT=STAT(1)
1143 RDIST=STAT(2)
1144 RLIN=STAT(3)
1145 RILINE=STAT(4)
1146 TLINE=STAT(5)
1147 CDIST=STAT(6)
1148 CMDIST=STAT(7)
1149 RECS=STAT(8)
1150 PTS=STAT(9)
1151 RIGNOR=STAT(10)
1152 RECIG=STAT(11)
1153 READ(12,IPOSN+5)AVE
1154 READ(12,IPOSN+6)SD
1155 READ(12,IPOSN+7)SKEW
1156 READ(12,IPOSN+8)RKUR
1157 READ(12,IPOSN+9)FLINES
1158 READ(12,IPOSN+10)FDMAX
1159 READ(12,IPOSN+11)FDMIN
1160 READ(12,IPOSN+12)FPTS
1161 C
1162 C*****NOT USED IN THIS MARK4 VERSION*****
1163 C
1164 C
1165 C WRITE(MESS,105)
1166 C 105 FORMAT(' GIVE THE SCALE OF FILE 12 (F6.0)')
1167 C READ(ITT,110)SCALE
1168 C 110 FORMAT(F6.0)
1169 C
1170 C-----DETERMINE THE SCALE OF THIS SHEET
1171 C
1172 CALL SCHEQ(SCALE)
1173 C
1174 C-----PRESENT A TITLE THEN PRINT OUT RESULTS
1175 C
1176 WRITE(LP,115)(RNAME(I),I=1,3)
1177 115 FORMAT(1H1,' RECOVERY OF STATISTICS GENERATED FOR OS SHEET ',3A4,
1178 1/,1X,58('='),//)
1179 CALL PRINT
1180 120 WRITE(MESS,121)
1181 121 FORMAT(' ANYMORE ?')
1182 READ(ITT,20)QN2
1183 IF(QN2.EQ.YES.AND.QN.EQ.YES)GOTO70
1184 IF(QN2.EQ.YES)GOTO25
1185 STOP 777
1186 END
1187 C
1188 C
1189 C
1190 C
1191 C
1192 SUBROUTINE FEATCO
1193 C
1194 C-----THIS IS A SUBROUTINE TO PRINT OUT A DESCRIPTION OF THE OS DIGITAL
1195 C-----FEATURE CODES ----- IT RUNS WITH THE OS DATA STUDY
1196 C COMMAND 'DESCRIPTION'
1197 C
1198 C-----THE INFORMATION IS STORED AS 80A1 IN DISK FILE 13 ---
1199 C-----AT NUMAC THIS IS GCK3:R13 ON DISK MTS ?

```

```

1202 DIMENSION A(80),IPOSN(20)
1203 COMMON/THREE/MAG,LP,ITT,MESS
1204 DATA ALL/4HALL /,SPEC/4HSPEC/
1205 LIMIT=271
1206
1207 C-----DOES USER WANT ALL CODES DUMPED TO LP
1208 C-----OR JUST A SPECIFIC SELECTION (UP TO 20)
1209 C-----ON THE TERMINAL SCREEN ?
1210 C
1211 WRITE(MESS,5)
1212 5 FORMAT(' SPECIFIC CODE (SPEC) OR ALL (ALL ) ?')
1213 6 READ(ITT,10)QN
1214 10 FORMAT(A4)
1215 IF(QN.EQ.SPEC)GOTO40
1216 IF(QN.EQ.ALL)GOTO20
1217 WRITE(MESS,12)
1218 12 FORMAT(' ERROR TYPE EITHER SPEC OR ALL')
1219 GOTO6
1220 C
1221 C-----USER REQUIRES ALL THE CODES ON THE LP
1222 C
1223 20 WRITE(LP,25)
1224 25 FORMAT(1H1,///,' D.S. DIGITAL MAPPING FEATURE CODE DESCRIPTION'
1225 1/,1X,46('='),///,' FEATURE FEATURE',/, ' CODE TYPE',20X,
1226 2' DESCRIPTION',/,1X,9('-'),1X,9('-'),17X,13('-'),//)
1227 DO 30 I=1,LIMIT
1228 READ(13'I,28)A
1229 28 FORMAT(80A1)
1230 30 WRITE(LP,32)A
1231 32 FORMAT(20A1,10X,60A1/)
1232 WRITE(LP,35)
1233 35 FORMAT(///,' CORRECT ON 12 MAY 1978',//)
1234 STOP 777
1235 C
1236 C-----USER ONLY REQUIRES A SPECIFIC SELECTION ON SCREEN
1237 C
1238 40 WRITE(MESS,45)
1239 45 FORMAT(' HOW MANY SPECIFIC CODES ? (I3)')
1240 READ(ITT,46)NUMB
1241 46 FORMAT(I3)
1242 IF(NUMB.EQ.0)STOP 111
1243 IF(NUMB.GT.20)WRITE(MESS,47)
1244 47 FORMAT(' TOO MANY -- 20 ASSUMED')
1245 IF(NUMB.GT.20)NUMB=20
1246 WRITE(MESS,48)
1247 48 FORMAT(' TYPE THEM IN ONE AT A TIME -- (I3)')
1248 DO 50 J=1,NUMB
1249 50 READ(ITT,46)IPOSN(J)
1250 DO 55 J=1,NUMB
1251 READ(13'IPOSN(J),28)A
1252 55 WRITE(MESS,32)A
1253 STOP 777
1254 END
1255 C
1256 C
1257 C
1258 C
1259 C
1260 C

```

```

1261 SUBROUTINE SCSCHEQ(SCALE)
1262 C
1263 C-----THIS IS A SUBROUTINE TO DETERMINE FROM PREVIOUS INFO.
1264 C-----THE SCALE OF THE CURRENT DATA FILES BEING USED
1265 C
1266 C-----AT PRESENT THE ROUTINE CAN DETECT SCALES OF:
1267 C----- 1 / 1250
1268 C----- 1 / 2500
1269 C----- 1 / 50000
1270 C
1271 C-----IF THE ROUTINE CANNOT DISCOVER THE SCALE FROM INFO GIVEN
1272 C-----IT ASKS FOR USER INTERVENTION ON LOGICAL UNIT ATTACHED TO 'MESS'
1273 C
1274 C
1275 C
1276 C
1277 DIMENSION QUADR(4)
1278 DATA BL/' ',ZERO/'00'/,QUADR/'NE','SE','SW','NW'/
1279 COMMON/THREE/MAG,LP,ITT,MESS
1280 SCALE=0.
1281 C
1282 C-----ROUTINE USES THE FIRST SHEET NAME (FILE 11 REC 2)
1283 C-----TO ACT AS A SEARCH TOOL FOR THE SCALE OF ENTIRE
1284 C-----FILE
1285 C
1286 READ(11'2,10)S
1287 10 FORMAT(7X,A2,3X)
1288 IF(S.EQ.BL)SCALE=2500.
1289 IF(S.EQ.ZERO)SCALE=50000.
1290 DO 20 I=1,4
1291 IF(S.EQ.QUADR(I))SCALE=1250.
1292 20 CONTINUE
1293 IF(SCALE.GT.0.)RETURN
1294 C
1295 C-----UNUSUAL SHEET NAME DETECTED -- ASK FOR ASSISTANCE
1296 C
1297 WRITE(MESS,30)
1298 30 FORMAT(' TYPE IN THE SCALE OF THE MAP SHEETS (F6.0)')
1299 READ(ITT,40)SCALE
1300 40 FORMAT(F6.0)
1301 RETURN
1302 END
1303 C
1304 C
1305 C
1306 C
1307 C
1308 C
1309 SUBROUTINE STRFY
1310 C
1311 C-----THIS IS A SUBROUTINE TO GROUP SELECTED MAP SHEETS
1312 C-----TOGETHER WHICH CONSTITUTE THE VARIOUS STRATA OF
1313 C-----THE STRATIFIED SAMPLE NATURE OF THE DATABASE HELD
1314 C-----IN FILES 11 AND 12
1315 C
1316 C-----IT PERFORMS EXACTLY THE SAME AS PULOUT EXCEPT THAT
1317 C-----IT ALLOWS THE GROUPING TOGETHER OF MORE THAN ONE
1318 C-----SHEET AT A TIME
1319 C

```

```

1322 DIMENSION CCOUNT(17),FCOUNT(271),FDCONT(271)
1323 DIMENSION FLINES(271),
1324 1AVE(271),SD(271),SKEW(271),RKUR(271),FDMAX(271),FDMIN(271)
1325 DIMENSION FPTS(271)
1326 DIMENSION RNAME(3),SHEET(3)
1327 DIMENSION STAT(40),TITLE(50)
1328 DIMENSION SUMCC(17),SUMFC(271),SUMFD(271),SFL(271),RMAX(271),
1329 1RMIN(271),SFPTS(271),SSTAT(40)
1330 COMMON/ONE/RDIST,SQSIZE,MFLAG,REFE,REFN,CDIST,FDIST,LNTEST
1331 COMMON/TWO/CCOUNT,FCOUNT,FDCONT,RLETT,RLINE,RILINE,TLINE,
1332 1CMDIST,IPX1,IPY1,SCALE,IPX2,IPY2,IPX,IPY,RECS,PTS,RIGNOR,RECIG
1333 COMMON/THREE/MAG,LP,ITT,MESS
1334 COMMON/FOUR/SUMX1,SUMX2,SUMX3,SUMX4,FLINES,AVE,SD,SKEW,RKUR,
1335 1FDMAX,FDMIN,FPTS
1336 C
1337 C-----IS A RECOVERY FEASIBLE ?
1338 C
1339 READ(11,1,5)INDIC
1340 5 FORMAT(1I2)
1341 IF(INDIC.LE.1)STOP 999
1342 C
1343 C-----INITIALISATION OF THE ARRAYS TO HOLD THE SUMMED VARS
1344 C
1345 DO 1 I=1,17
1346 1 SUMCC(I)=0.
1347 DO 2 I=1,271
1348 SUMFC(I)=0.
1349 SUMFD(I)=0.
1350 RMAX(I)=0.
1351 RMIN(I)=32767.
1352 SFL(I)=0.
1353 2 SFPTS(I)=0.
1354 DO 3 I=1,40
1355 3 SSTAT(I)=0.
1356 KOUNT=0.
1357 C
1358 C-----INTRODUCTION OF THE SUBROUTINE ENTRY TO THE USER
1359 C-----AND INPUT OF A TITLE TO APPEAR AT THE TOP OF THE
1360 C-----GENERATED L.P. OUTPUT
1361 C
1362 WRITE(MESS,6)
1363 6 FORMAT(/,' STRATIFICATION STATUS FOR SELECTED MAP SHEETS',//,
1364 1' GIVE A TITLE FOR THE RESULTANT OUTPUT (<=50 CHARS)')
1365 READ(ITT,7)(TITLE(I),I=1,50)
1366 7 FORMAT(50A1)
1367 WRITE(MESS,8)
1368 8 FORMAT(' OK... NOW',
1369 1' TYPE IN RIGID FORMAT (3A4) THE REQUIRED SHEETS ONE AT A TIME',
1370 2/, ' THEN FINISH THE LIST WITH $ENDFILE')
1371 C
1372 C-----INPUT OF REQUIRED SHEET NAME TO BE INCLUDED IN STRATA
1373 C
1374 10 READ(ITT,20,END=150)(SHEET(I),I=1,3)
1375 20 FORMAT(3A4)
1376 C
1377 C-----SEARCH FOR POSITION OF REQUIRED SHEET BY SCANNING
1378 C-----INDEX FILE 11
1379 C
1380 IND=INDIC-1

```

```

1381 I=1
1382 50 I=I+1
1383 IF(I.GT.IND)GOTO60
1384 READ(11,I,20)(RNAME(I),I=1,3)
1385 IF(RNAME(1).EQ.SHEET(1).AND.RNAME(2).EQ.SHEET(2).AND.RNAME(3).EQ.S
1386 HEET(3))GOTO90
1387 GOTO50
1388 60 WRITE(MESS,65)
1389 65 FORMAT(' NO SHEET OF THIS NAME CAN BE FOUND...NOT INCLUDED ',
1390 1/, ' CONTINUE SUPPLYING SHEET NAMES ')
1391 GOTO10
1392 C
1393 C-----KOUNT PROVIDES A COUNT OF THE NO. OF SHEETS INCLUDED
1394 C-----IN THIS STRATA
1395 C
1396 90 KOUNT=KOUNT+1
1397 C
1398 C-----RETRIEVAL FROM FILE 12 OF THE INFO FOR REQ'D SHEET
1399 C
1400 IPOSN=I-1
1401 IPOSN=(IPOSN-1)*12
1402 READ(12,IPOSN+1)CCOUNT
1403 READ(12,IPOSN+2)FCOUNT
1404 READ(12,IPOSN+3)FDCONT
1405 READ(12,IPOSN+4)STAT
1406 READ(12,IPOSN+5)AVE
1407 READ(12,IPOSN+6)SD
1408 READ(12,IPOSN+7)SKEW
1409 READ(12,IPOSN+8)RKUR
1410 READ(12,IPOSN+9)FLINES
1411 READ(12,IPOSN+10)FDMAX
1412 READ(12,IPOSN+11)FDMIN
1413 READ(12,IPOSN+12)FPTS
1414 C
1415 C-----DETERMINE THE SCALE OF THIS SHEET
1416 C
1417 CALL SCCHEQ(SCALE)
1418 C
1419 C-----SUM THE VALUES OF THIS SHEET INTO
1420 C-----ACCUMULATION ARRAYS
1421 C
1422 DO 100 I=1,17
1423 100 SUMCC(I)=SUMCC(I)+CCOUNT(I)
1424 DO 110 I=1,40
1425 110 SSTAT(I)=SSTAT(I)+STAT(I)
1426 DO 120 I=1,271
1427 SFPTS(I)=SFPTS(I)+FPTS(I)
1428 SUMFC(I)=SUMFC(I)+FCOUNT(I)
1429 SFL(I)=SFL(I)+FLINES(I)
1430 120 SUMFD(I)=SUMFD(I)+FDCONT(I)
1431 DO 125 I=1,271
1432 IF(FLINES(I).EQ.0.0)GOTO125
1433 CALL FMSET(FDMAX(I),KOUNT+1,RMAX(I),RMIN(I))
1434 125 CONTINUE
1435 DO 130 I=1,271
1436 IF(FLINES(I).EQ.0.0)GOTO130
1437 CALL FMSET(FDMIN(I),KOUNT+1,RMAX(I),RMIN(I))
1438 130 CONTINUE

```

```

1442 C
1443 C-----DETERMINATION OF AVERAGES TO ACT AS WEIGHTS FOR
1444 C-----EACH STRATA TO ENABLE COMPARISON
1445 C
1446 C-----COUNTS ARE NO LONGER ABSOLUTE BUT RATIOS
1447 C
1448 150 WRITE(MESS,151)KOUNT
1449 151 FORMAT(//,1X,I4,' SHEETS',/)
1450 IF(KOUNT.LE.0)STOP 888
1451 DO 160I=1,271
1452 IF(SFL(I).EQ.0.0)GOTO160
1453 AVE(I)=(SUMFD(I)*SCALE/1000.)/SFL(I)
1454 160 CONTINUE
1455 C
1456 C
1457 C
1458 DO 170 I=1,40
1459 170 SSTAT(I)=SSTAT(I)/FLOAT(KOUNT)
1460 RLETT=SSTAT(1)
1461 RDIST=SSTAT(2)
1462 RLINE=SSTAT(3)
1463 RILINE=SSTAT(4)
1464 TLINE=SSTAT(5)
1465 CDIST=SSTAT(6)
1466 CMDIST=SSTAT(7)
1467 RECS=SSTAT(8)
1468 PTS=SSTAT(9)
1469 RIGNOR=SSTAT(10)
1470 RECIG=SSTAT(11)
1471 DO 185 I=1,271
1472 FDMAX(I)=RMAX(I)
1473 FDMIN(I)=RMIN(I)
1474 FPTS(I)=SFPTS(I)/FLOAT(KOUNT)
1475 FCOUNT(I)=SUMFC(I)/FLOAT(KOUNT)
1476 FDCONT(I)=SUMFD(I)/FLOAT(KOUNT)
1477 FLINES(I)=SFL(I)/FLOAT(KOUNT)
1478 C
1479 C-----SUPPRESSION OF 2ND 3RD AND 4TH MOMENTS
1480 C
1481 SD(I)=0.
1482 SKEW(I)=0.
1483 RKUR(I)=0.
1484 185 CONTINUE
1485 DO 186 I=1,17
1486 CCOUNT(I)=SUMCC(I)/FLOAT(KOUNT)
1487 C
1488 C-----OUTPUT TO L.P.
1489 C
1490 WRITE(LP,200)KOUNT,SCALE
1491 200 FORMAT(1H1,/,,' STRATIFICATION SELECTION OF ',I4,' SHEETS ',
1492 1'FROM THE ',F7.0,' DATA',/,62('='))
1493 WRITE(LP,205)(TITLE(I),I=1,50),KOUNT
1494 205 FORMAT(1X,50A1,/,/,,' (NOTE:- ALL COUNTS ARE MEANED FOR THE ',
1495 1I4,' SHEETS)')
1496 C
1497 C-----CALL OF NEW PRINT ROUTINE 'PRINT2' TO HANDLE
1498 C-----RATIO NATURE OF THE DATA
1499 C
1500 CALL PRINT2

1501 WRITE(LP,210)
1502 210 FORMAT(//,,' END OF STRATIFICATION RUN',///)
1503 STOP 111
1504 END
1505 C
1506 C
1507 C
1508 C
1509 C
1510 C
1511 SUBROUTINE PRINT2
1512 C
1513 C
1514 C-----THIS IS A SPECIAL VERSION OF SUBROUTINE PRINT
1515 C-----IT PERFORMS THE SAME FUNCTION AS 'PRINT' BUT HANDLES THE RATIO DATA
1516 C-----WHICH IS PRODUCED DURING A STRATIFICATION RUN
1517 C
1518 C
1519 C
1520 C-----THIS IS A SUBROUTINE TO GENERATE LINE PRINTER OUTPUT OF THE
1521 C-----THE ANALYSIS RESULTS. IT EXECUTES DURING A
1522 C-----STRATIFICATION RUN .
1523 C
1524 C
1525 C-----RATIO DATA HANDLED BY TWO DEC PLACES IN OUTPUT VARS
1526 C
1527 C
1528 REAL*8 SUMX1(271),SUMX2(271),SUMX3(271),SUMX4(271)
1529 DIMENSION CCOUNT(17),FCOUNT(271),FDCONT(271)
1530 DIMENSION FLINES(271)
1531 1AVE(271),SD(271),SKEW(271),RKUR(271),FDMAX(271),FDMIN(271)
1532 DIMENSION FPTS(271)
1533 DIMENSION A(80)
1534 COMMON/ONE/RDIST,SQSIZE,MFLAG,REFE,REFN,CDIST,FDIST,LNTEST
1535 COMMON/TWO/CCOUNT,FCOUNT,FDCONT,RLETT,RLINE,RILINE,TLINE,
1536 1CMDIST,IPX1,IPY1,SCALE,IPX2,IPY2,IPX,IPY,RECS,PTS,RIGNOR,RECIG
1537 COMMON/THREE/MAG,LP,ITT,MESS
1538 COMMON/FOUR/SUMX1,SUMX2,SUMX3,SUMX4,FLINES,AVE,SD,SKEW,RKUR,
1539 1FDMAX,FDMIN,FPTS
1540 WRITE(LP,10)(I,CCOUNT(I),I=1,17)
1541 10 FORMAT(//,5X,'FREQUENCIES',/,5X,11('-'),///,I4,' START OF SHEET',9
1542 1X,F9.2,///,I4,' END OF SHEET',11X,F9.2,///,I4,' END OF FILE',12X,F9.
1543 22,///,I4,' START OF FEATURE',7X,F9.2,///,I4,' END OF FEATURE',9X,F9.
1544 32,///,I4,' NO ACTION (7 TRK)',6X,F9.2,///,I4,' FEATURES (LINE)',8X,F
1545 49.2,///,I4,' FEATURES (TEXT,SYMBOL)',1X,F9.2,///,I4,' GRID SQUARE IN
1546 5DICATOR',2X,F9.2,///,I4,' TEXT CLASSIFICATION',4X,F9.2,///,I4,' CHAR
1547 9ACTER CALLS ',7X,F9.2,///,I4,' NO OF ORIENTATIONS',5X,F9.2,///,I4,'
1548 7INVISIBLE LINE FLAG',4X,F9.2,///,I4,' N/A',20X,F9.2,///,I4,' DISTANC
1549 8E CALLS ',8X,F9.2,///,I4,' N/A',20X,F9.2,///,I4,' CONTOUR CALLS',10X
1550 9,F9.2,////////)
1551 WRITE(LP,15)
1552 15 FORMAT(1H1,/,21X,'FEATURES INCLUDED',/,21X,17('='),///)
1553 WRITE(LP,16)
1554 16 FORMAT(73X,'-----GROUND-----',5X,'-----GROUND-----')
1555 WRITE(LP,17)
1556 17 FORMAT(23X,'NO.',7X,'NO.',7X,'TOTAL LINE GROUND MEAN
1557 1 STANDARD',/,1X,'F/CODE FREQ. PTS LINES LEN
1558 2GTH (MM) DIST (M) DIST DEVIATION MAXIMUM
1559 3X,11('-'),5X,

```

```

1562 C-----SUPPRESSION OF INFO NOT NECESSARY TO CURRENT MAP SHEET
1563 C
1564 DO 22 J=1,271
1565 IF(FDCOUNT(J).EQ.0.)GOTO22
1566 IF(FDCONT(J).EQ.0.)GOTO20
1567 GD=(FDCONT(J)/1000.)*SCALE
1568 WRITE(LP,18)J,FDCOUNT(J),FPTS(J),FLINES(J),FDCONT(J),GD,AVE(J),FDMA
1569 1X(J),FDMIN(J)
1570 18 FORMAT(3X,I3,F10.2,F12.2,F12.2,F14.2,F14.2,F10.2,17X,F12.3,F13.3)
1571 GOTO22
1572 20 WRITE(LP,21)J,FDCOUNT(J),FPTS(J)
1573 21 FORMAT(3X,I3,F10.2,F12.2)
1574 22 CONTINUE
1575 WRITE(LP,35)RLETT,RDIST
1576 35 FORMAT(////' A TOTAL NUMBER OF ',F10.2,' CHARACTERS EXIST',//,' TO
1577 1TAL DISTANCE OF -15 CODED LINES = ',F10.2,' GND. METRES',/)
1578 CMDIST=CDIST*100/SCALE
1579 TLINE=RLINE+RILINE
1580 WRITE(LP,45)RLINE,RILINE,TLINE,CDIST,CMDIST
1581 45 FORMAT(' TOTAL INKED IN LINES = ',F12.2,//,' TOTAL INVISIBLE'
1582 1,' LINES = ',F12.2,//,' TOTAL LINES GENERATED = ',
1583 21X,F12.2,//,' TOTAL DISTANCE GENERATED BY LINES = ',F15.2,' M'
1584 3,'ETRES AT GROUND SCALE',/,35X,' = ',F15.3,' CMS AT MAP SCALE')
1585 WRITE(LP,50)RECS,PTS
1586 50 FORMAT(//,' NUMBER OF RECORDS IN THE FILE = ',F17.2,//,' NUMBER ',
1587 1'OF POINTS IN THE FILE = ',F17.2)
1588 WRITE(LP,54)RIGNOR,RECIG
1589 54 FORMAT(/,' NUMBER OF IGNORED CODES (0 OR >271) = ',F12.2,//,
1590 1' NUMBER OF IGNORED RECORDS (0 OR >271) = ',F12.2)
1591 C
1592 C
1593 C-----OUTPUT OF THE FEATURE CODE DESCRIPTIONS FOR THIS SHEET
1594 C
1595 C
1596 WRITE(LP,60)
1597 60 FORMAT(//,' FEATURE CODE DESCRIPTION ',/,1X,24('-'),//,
1598 1' FEATURE FEATURE',/, ' CODE TYPE',20X,
1599 2' DESCRIPTION',/,1X,9('-'),1X,9('-'),17X,13('-'),//)
1600 DO 65 I=1,271
1601 IF(FDCOUNT(I).EQ.0.)GOTO65
1602 READ(13'I,62)A
1603 WRITE(LP,63)A
1604 62 FORMAT(80A1)
1605 63 FORMAT(20A1,10X,60A1)
1606 65 CONTINUE
1607 C
1608 C-----PRINT A LINE ACROSS PAPER TO SIGNIFY END OF INFO
1609 C
1610 WRITE(LP,70)
1611 70 FORMAT(//,120('-'),//)
1612 RETURN
1613 END

```

END OF FILE

AAAAAAAAA	NN	NN	NN	NN	EEEEEEEEEE	XX	XX	3333333333
AAAAAAAAA	NNN	NN	NNN	NN	EEEEEEEEEE	XX	XX	3333333333
AA	AA	NNNN	NN	NNNN	EE	XX	XX	33
AA	AA	NN	NN	NN	EE	XX	XX	33
AA	AA	NN	NN	NN	EE	XX	XX	33
AAAAAAAAA	NN	NN	NN	NN	EEEEEEEE	XXXX	XXXX	3333
AAAAAAAAA	NN	NN	NN	NN	EEEEEEEE	XXXX	XXXX	3333
AA	AA	NN	NN	NN	EE	XX	XX	33
AA	AA	NN	NNNN	NN	EE	XX	XX	33
AA	AA	NN	NNN	NN	EE	XX	XX	33
AA	AA	NN	NN	NN	EEEEEEEEEE	XX	XX	3333333333
AA	AA	NN	N	NN	EEEEEEEEEE	XX	XX	3333333333

FREQUENCIES

1	START OF SHEET	1.
2	END OF SHEET	1.
3	END OF FILE	0.
4	START OF FEATURE	2100.
5	END OF FEATURE	2100.
6	NO ACTION (7 TRK)	0.
7	FEATURES (LINE)	1804.
8	FEATURES (TEXT,SYMBOL)	296.
9	GRID SQUARE INDICATOR	3266.
10	TEXT CLASSIFICATION	259.
11	CHARACTER CALLS	259.
12	NO OF ORIENTATIONS	1997.
13	INVISIBLE LINE FLAG	377.
14	N/A	0.
15	DISTANCE CALLS	0.
16	N/A	0.
17	CONTOUR CALLS	0.

FEATURES INCLUDED

FZ/CODE	FREQ.	NO. PTS	NO. LINES	TOTAL LINE LENGTH (MM)	GROUND DIST (M)	-----GROUND-----		SKEW	KURTOSIS	-----GROUND-----	
						MEAN DIST	STANDARD DEVIATION			MAXIMUM	MINIMUM
1	19.	228.	209.	816.6	1020.79	4.9	5.559	2.4620	8.246	36.70	0.06
2	192.	673.	486.	1175.5	1470.59	3.0	2.013	2.2537	10.127	10.25	0.25
3	137.	1547.	1410.	5565.1	7031.32	5.0	5.569	4.9101	43.547	31.19	0.06
4	37.	133.	96.	216.6	276.81	2.8	4.637	4.5260	26.552	36.10	0.06
6	10.	20.	10.	50.6	74.51	7.5	1.796	0.3995	-1.164	10.35	5.07
12	3.	3.									
13	3.	3.									
15	6.	134.	123.	1639.3	2049.17	16.0	10.160	0.8367	1.917	57.57	0.73
17	1.	21.	20.	347.0	450.93	21.7	9.743	0.4007	1.309	48.77	2.45
20	1.	2.	1.	1.0	1.24	1.2	0.0	0.0	0.0	1.24	1.24
21	74.	1852.	1773.	4709.2	5386.48	3.3	7.674	7.7679	31.076	108.31	0.0
22	39.	794.	755.	3569.3	4450.43	5.9	10.121	6.3559	50.057	136.05	0.06
23	2.	55.	53.	71.3	89.80	1.7	1.094	1.1832	1.379	5.25	0.09
24	1.	1.									
25	0.	0.									
27	12.	12.									
28	259.	259.									
29	85.	1504.	1419.	5425.2	6731.55	4.3	6.919	5.0675	42.417	91.73	0.0
30	778.	3661.	2883.	10127.3	12659.18	4.4	6.319	3.7489	23.402	36.38	0.0
31	8.	55.	47.	90.4	112.97	2.4	3.278	3.7331	15.982	20.46	0.09
32	138.	2001.	1363.	3720.8	4650.95	2.5	3.651	5.2123	44.141	49.81	0.0
34	10.	23.	13.	78.5	96.09	7.5	3.717	-0.0692	-0.640	14.30	0.94
35	7.	63.	53.	160.6	200.31	3.5	5.993	5.2058	31.007	43.25	0.09
37	2.	2.									
52	254.	1200.	946.	1038.4	1297.97	1.4	0.805	3.3806	17.300	7.75	0.06
57	5.	5.									
64	1.	4.	3.	17.0	21.27	7.1	0.0	0.0	0.0	14.82	2.45
69	1.	1.									
70	1.	1.									
78	1.	99.	98.	497.6	617.04	6.3	15.819	5.4606	33.363	132.87	0.09
84	4.	417.	413.	376.3	470.38	1.1	0.732	1.3431	1.200	4.64	0.06

A TOTAL NUMBER OF 1816. CHARACTERS EXIST

TOTAL DISTANCE OF -15 CODED LINES = 0. GND. METRES.

TOTAL INKED IN LINES = 12312.

TOTAL INVISIBLE LINES = 377.

TOTAL LINES GENERATED = 12689.

TOTAL DISTANCE GENERATED BY LINES = 49719.37 METRES AT GROUND SCALE
= 3977.549 CMS AT MAP SCALE

NUMBER OF IGNORED CODES (0 OR >271) = 0.

NUMBER OF IGNORED RECORDS (0 OR >271) = 0.

FEATURE CODE DESCRIPTION

FEATURE CODE	FEATURE TYPE	DESCRIPTION
1	LINE	BUILDING - PUBLIC
2	LINE	BUILDING - MINOR
3	LINE	BUILDING - OTHER
4	LINE	BUILDING - OPEN SIDED
5	LINE	ARCHWAY SYMBOL
12	POINT	BOUNDARY - MERGING SYMBOL FULL
13	POINT	BOUNDARY - MERGING SYMBOL HALF
15	LINE	RAILWAY - STANDARD GAUGE
17	LINE	BOUNDARY - GENERAL
20	LINE	RAILWAY - SWITCH
21	LINE	ROAD PECKS (CARRIAGEWAY)
22	LINE	ROAD - CENTRE LINE
23	LINE	PATH (UM)
24	POINT	MINOR CONTROL POINT
25	POINT	BENCH MARK
27	POINT	SURFACE LEVEL (SPOT HEIGHT)
28	TEXT	NAME / NUMBER, POSITION
29	LINE	ROAD FENCE, WALL ETC (CASING DEFINITIVE)
30	LINE	FENCE, WALL ETC - NON ROAD
31	LINE	ROAD PECKS (CASING DEFINITIVE)
32	LINE	SURVEYED PECKS (BANKS, BAULKS, MADE PATHS, DRIVEWAYS ETC)
34	LINE	SUBWAY / UNDERPASS ALIGNMENT
35	LINE	VEGETATION LIMITS (SKETCHED PECKS)
37	POINT	TELEPHONE CALL BOX - GPU
52	LINE	STEP TREADS
57	POINT	POINT FEATURES - DOT
64	LINE	SINGLE STREAM
69	POINT	FLOW ARROW - SMALL
70	POINT	CULVERT BAR
73	LINE	BOUNDARY - WARD
84	LINE	GROUND SURFACE FEATURE LIMITS (SKETCHED PECKS)

FREQUENCIES

1	START OF SHEET	268.
2	END OF SHEET	268.
3	END OF FILE	0.
4	START OF FEATURE	384197.
5	END OF FEATURE	384196.
6	NO ACTION (7 TRK)	26856.
7	FEATURES (LINE)	313585.
8	FEATURES (TEXT,SYMBOL)	70612.
9	GRID SQUARE INDICATOR	623536.
10	TEXT CLASSIFICATION	59421.
11	CHARACTER CALLS	59421.
12	NO OF ORIENTATIONS	384136.
13	INVISIBLE LINE FLAG	13117.
14	N/A	0.
15	DISTANCE CALLS	30.
16	N/A	0.
17	CONTOUR CALLS	0.

26

FEATURES INCLUDED

F/CODE	FREQ.	NO. PTS	NO. LINES	TOTAL LINE LENGTH (MM)	GROUND DIST (M)	-----GROUND-----		SKEW	KURTOSIS	-----GROUND-----	
						MEAN DIST	STANDARD DEVIATION			MAXIMUM	MINIMUM
1	1084.	17121.	16037.	72542.2	90802.69	5.7	7.261	2.9496	16.442	122.26	0.0
2	28553.	127611.	92058.	244124.7	305155.81	3.1	2.571	6.5807	174.750	126.58	0.0
3	49994.	464390.	414396.	1923975.0	2404969.00	5.8	7.145	5.5827	37.387	423.80	0.0
4	12707.	35984.	23277.	86144.2	107560.19	4.6	6.867	6.3914	70.923	159.69	0.0
5	148.	334.	186.	1298.4	1516.75	8.7	9.006	2.5930	3.809	59.22	0.14
6	1878.	3801.	1923.	14913.1	18641.36	9.7	6.367	9.2464	131.373	114.43	0.59
7	20.	849.	829.	3499.5	4374.42	5.5	7.475	6.3090	70.143	116.06	0.06
8	114.	4103.	3989.	14175.5	20216.88	5.1	6.410	4.2558	35.284	106.83	0.0
10	58.	2189.	2131.	15181.9	18977.32	8.9	15.448	4.5545	28.151	163.99	0.0
11	1.	1.									
12	187.	187.									
13	96.	96.									
14	16.	270.	254.	1206.7	1506.34	5.9	19.250	4.9425	24.042	127.26	0.0
15	3296.	44293.	40997.	366234.9	457793.56	11.2	18.658	11.1084	215.970	512.36	0.0
16	21.	120.	99.	593.3	856.55	8.8	7.227	0.8221	-0.227	29.97	0.09
17	1.	21.	20.	347.9	434.93	21.7	9.743	0.4007	1.309	48.77	2.45
18	2.	50.	48.	575.4	844.19	17.6	19.820	1.9470	2.940	37.58	0.14
19	24.	150.	126.	2916.4	3645.55	28.9	36.347	2.1861	5.633	209.05	0.63
20	1137.	2267.	1150.	1313.7	1645.82	1.4	0.275	4.3677	51.348	5.07	0.0
21	8963.	307654.	298691.	992008.4	1240083.00	4.2	8.337	6.3699	56.726	325.36	0.0
22	50.	1038.	988.	4408.1	5510.14	5.6	9.213	6.6021	63.771	135.05	0.06
23	142.	3669.	3527.	14743.7	18429.63	5.2	10.534	8.1185	94.039	201.38	0.0
24	2284.	2284.									
25	17.	17.									
26	1226.	1226.									
27	2740.	2740.									
28	59439.	59419.									
29	19038.	186891.	147653.	719802.0	899752.19	6.1	8.768	4.3786	40.112	214.87	0.0
30	144735.	505751.	361016.	2319261.0	2399076.00	8.0	8.723	3.1085	27.338	238.29	0.0
31	6763.	84670.	77207.	252525.3	315655.56	4.1	6.929	5.0236	49.551	293.69	0.0
32	17224.	179802.	162578.	578027.4	722534.13	4.4	7.717	7.8152	193.297	402.62	0.0
33	226.	1165.	939.	8762.1	10952.66	11.7	27.754	13.8319	225.309	504.61	0.0
34	362.	1056.	894.	5511.4	6889.30	9.9	8.928	1.5499	3.661	55.02	0.0
35	372.	19645.	10273.	22385.5	28606.83	2.8	4.907	7.7993	100.745	113.17	0.0
36	23.	912.	889.	1569.1	1950.18	2.2	3.730	4.7807	29.772	35.66	0.0
37	325.	325.									
44	1.	4.	3.	137.3	234.79	78.3	0.0	0.0	0.0	108.74	37.92
45	5.	67.	62.	27.9	122.42	2.0	3.630	2.6993	6.157	15.29	0.20
47	61.	197.	136.	9945.3	12431.65	91.4	75.676	1.2089	1.125	325.95	1.06
48	1.	1.									
49	39.	39.									
51	36.	36.									
52	8638.	36564.	27926.	32671.1	40338.85	1.5	1.289	9.6242	157.768	58.77	0.0
54	3.	3.									
55	6.	94.	36.	1469.7	1837.09	20.9	54.305	8.0312	69.227	505.74	0.46
57	3857.	3857.									
58	26.	26.									
				47329.6	59161.98	1.9	3.658	12.0034	309.905	174.35	0.0
								3.9426	26.112	119.22	0.0

65	107.	3512.	3750.	15120.2	20150.24	2.0	3.835	6.5590	70.727	70.00	0.0
66	89.	6060.	5825.	15120.2	20150.24	3.5	5.601	7.3319	107.407	132.47	0.0
67	2.	2364.	2295.	9503.1	12002.90	5.2	10.034	5.5336	48.263	132.32	0.0
68	61.	51.									
69	132.	132.									
70	157.	157.									
71	84.	3658.	3584.	9226.6	11533.21	3.2	5.271	3.8585	23.858	73.55	0.0
72	10.	2153.	2123.	2361.6	3326.95	1.6	1.546	3.5247	24.944	19.30	0.0
78	129.	5434.	5305.	33383.9	42554.87	9.0	13.004	5.4615	46.021	185.08	0.0
79	2.	39.	37.	430.5	488.99	13.2	10.415	2.3765	5.000	20.80	0.14
80	37.	816.	779.	3545.4	4431.75	5.8	8.777	3.9147	22.841	90.07	0.003
81	76.	2362.	2286.	7736.9	9571.07	4.2	4.823	4.1420	48.764	39.88	0.0
83	2002.	16172.	14170.	61492.7	76865.88	5.4	7.430	3.2539	18.729	115.44	0.0
84	13.	798.	785.	325.0	1031.25	1.3	1.950	7.5893	72.046	24.74	0.0
85	9.	37.	75.	1240.7	1550.84	19.9	31.631	3.0460	10.774	138.96	0.13
86	6.	42.	56.	771.3	964.18	26.5	49.517	2.2455	4.300	210.77	1.09
88	5.	63.	53.	424.9	531.12	3.4	12.692	2.7401	7.106	58.17	1.13
89	88.	2130.	2092.	15350.0	19187.54	9.2	12.176	3.7679	21.813	140.97	0.0
90	164.	4646.	4482.	34177.1	42721.25	9.5	15.128	4.4343	27.800	182.00	0.0
91	11.	832.	821.	1530.0	1912.51	2.3	2.642	7.3152	82.887	42.82	0.0
92	12.	284.	272.	1424.5	1868.15	6.9	8.858	3.4868	14.528	60.91	0.14
93	118.	2557.	2439.	22278.7	27348.38	11.4	19.972	5.1247	41.779	307.53	0.0
94	5.	383.	378.	696.3	870.47	2.3	2.929	8.0492	79.021	35.24	0.0
95	7.	35.	28.	477.5	596.53	21.3	9.080	0.2256	-0.974	39.25	7.46
96	294.	6188.	5894.	52131.7	65152.11	11.1	18.263	4.3441	27.775	257.09	0.0
97	73.	1864.	1791.	9994.2	12492.73	7.0	12.128	5.6293	51.670	173.23	0.06
98	2340.	31476.	29136.	253724.3	317155.25	10.9	18.408	4.4899	33.159	287.54	0.0
99	8.	513.	510.	475.1	593.63	1.2	1.011	1.6955	2.405	5.76	0.06
100	115.	2408.	2290.	20510.9	25638.58	11.2	17.141	7.1040	84.848	312.44	0.0
101	22.	332.	311.	4934.8	6168.46	19.8	37.054	5.3671	42.351	409.22	0.28
102	215.	4393.	4178.	27270.7	34088.35	9.2	12.711	7.0626	73.173	187.60	0.0
103	147.	294.	147.	2411.1	3013.89	20.5	12.324	1.3197	1.963	68.30	2.07
104	1.	2.	1.	1.1	1.32	1.3	0.0	0.0	0.0	1.32	1.32
108	374.	5744.	5370.	12338.9	16111.09	3.0	5.152	4.0912	24.621	57.82	0.0
109	4.	3.	4.	4.9	6.10	1.5	0.324	0.6597	-1.755	2.00	1.30

A TOTAL NUMBER OF 537299. CHARACTERS EXIST

TOTAL DISTANCE OF -15 CODED LINES = 3411. GND. METRES

TOTAL INKED IN LINES = 1640201.

TOTAL INVISIBLE LINES = 13117.

TOTAL LINES GENERATED = 1853318.

TOTAL DISTANCE GENERATED BY LINES = 10533100.00 METRES AT GROUND SCALE
= 342647.938 CMS AT MAP SCALE

NUMBER OF RECORDS IN THE FILE = 5297610.

NUMBER OF POINTS IN THE FILE = 2237495.

NUMBER OF IGNORED CODES (0 OR >271) = 2245.

NUMBER OF IGNORED RECORDS (0 OR >271) = 73151.

FEATURE CODE DESCRIPTION

FEATURE CODE	FEATURE TYPE	DESCRIPTION
1	LINE	BUILDING - PUBLIC
2	LINE	BUILDING - MINDER
3	LINE	BUILDING - OTHER
4	LINE	BUILDING - OPEN SIDED
5	LINE	BUILDING DIVISION - BROKEN LINE
6	LINE	ARCHWAY SYMBOL
7	LINE	BOUNDARY - PARISH OR COMMUNITY
8	LINE	BOUNDARY - DISTRICT
10	LINE	BOUNDARY - ELECTORAL DIVISION
11	POINT	BOUNDARY - POST OR STONE
12	POINT	BOUNDARY - MERGING SYMBOL FULL
13	POINT	BOUNDARY - MERGING SYMBOL HALF
14	LINE	RAILWAY - NARROW GAUGE
15	LINE	RAILWAY - STANDARD GAUGE
16	LINE	RAILWAY - UNDERGROUND
17	LINE	BOUNDARY - GENERAL
18	LINE	RAILWAY - DISUSED, CENTRE LINE
19	LINE	RAILWAY - DISMANTLED CENTRE LINE
20	LINE	RAILWAY - SWITCH
21	LINE	ROAD PECKS (CARRIAGEWAY)
22	LINE	ROAD - CENTRE LINE
23	LINE	PATH (M)
24	POINT	MINOR CONTROL POINT
25	POINT	TRIANGULATION POINT
26	POINT	BENCH MARK
27	POINT	SURFACE LEVEL (SPOT HEIGHT)
28	TEXT	NAME / NUMBER, POSITION
29	LINE	ROAD FENCE, WALL ETC (CASING DEFINITIVE)
30	LINE	FENCE, WALL ETC - NON ROAD
31	LINE	ROAD PECKS (CASING DEFINITIVE)
32	LINE	SURVEYED PECKS (BANKS, BAULKS, MADE PATHS, DRIVEWAYS ETC)
33	LINE	TUNNEL ALIGNMENT
34	LINE	SUBWAY / UNDERPASS ALIGNMENT
35	LINE	VEGETATION LIMITS (SKETCHED PECKS)
36	LINE	GROUND SURFACE FEATURE LIMITS (SKETCHED PECKS SUPPRESSED)
37	POINT	TELEPHONE CALL BOX - SPD
44	LINE	PIPE LINE - OBSTACLE
45	LINE	PIPE LINE - SUSPENDED OR NON OBSTACLE
47	LINE	ELECTRICITY TRANSMISSION LINE
48	POINT	ELECTRICITY PYLON - STANDARD
49	POINT	ELECTRICITY PYLON - SURVEYED
51	POINT	ELECTRICITY POSTS (SURVEYED)
52	LINE	STEP TREADS
54	POINT	ANTIQUITY SYMBOL
55	LINE	ANTIQUITY PECKS (COURSE OF)
57	POINT	POINT FEATURES - DOT
58	POINT	POINT FEATURES - CROSS

61	LINE	BANK OF DOUBLE DRAIN
62	LINE	BANK OF LAKE / POND
64	LINE	SINGLE STREAM
65	LINE	SINGLE DRAIN
66	LINE	CENTRE LINE OF DOUBLE WATER FEATURE
67	POINT	FLOW ARROW - LARGE
68	POINT	FLOW ARROW - MEDIUM
69	POINT	FLOW ARROW - SMALL
70	POINT	CULVERT BAR
71	LINE	MEAN HIGH WATER (MHW)
72	LINE	MEAN LOW WATER (MLW)
73	LINE	BOUNDARY - WARD
79	LINE	BOUNDARY - PARLY CONST
80	LINE	CL - TRACK
81	LINE	TRACK
83	LINE	ROAD PECKS (PAVEMENT ETC)
84	LINE	GROUND SURFACE FEATURE LIMITS (SKETCHED PECKS)
85	LINE	CL MOTORWAY DUAL CARRIAGEWAY
86	LINE	CL MOTORWAY SINGLE CARRIAGEWAY
88	LINE	CL MOTORWAY SLIP ROAD
89	LINE	CL TRUNK/MAIN DUAL CARRIAGEWAY
90	LINE	CL TRUNK/MAIN SINGLE CARRIAGEWAY
91	LINE	CL TRUNK/MAIN ROUNDABOUT
92	LINE	CL SECONDARY DUAL CARRIAGEWAY
93	LINE	CL SECONDARY SINGLE CARRIAGEWAY
94	LINE	CL SECONDARY ROUNDABOUT
95	LINE	CL MINOR DUAL CARRIAGEWAY
96	LINE	CL MINOR SINGLE CARRIAGEWAY MORE 4 M
97	LINE	CL MINOR SINGLE CARRIAGEWAY LESS 4 M
98	LINE	CL MINOR - OTHER ROADS
99	LINE	CL MINOR ROUNDABOUT
100	LINE	CL RAILWAY - MULTIPLE TRACK
101	LINE	CL RAILWAY - SINGLE TRACK
102	LINE	CL RAILWAY - SIDINGS
103	LINE	ALIGNMENT FEATURE
104	LINE	NORMAL TIDAL HEIGHT
108	LINE	SURVEYED PECKS (BANKS ETC)
109	LINE	RAILWAY - BUFFERS / RETARDERS

=====
CURRENT LIST OF MAP SHEETS BELN PROCESSED
=====

NZ 2641NE	NZ 2642NE	SP 6854W	SP 6855NE	SP 6856E	SP 6856NW	SP 6873E
SP 688SW	SP 688SE	SP 688NW	SP 688NE	SP 688SW	SP 785SW	SP 785SE
SP 785NW	SP 785NE	SP 686SW	SP 686NW	SP 686NE	SP 786SW	SP 786SE
SP 786NW	SP 786NE	SP 687SW	SP 687SE	SP 687NW	SP 687NE	SP 787SW
SP 787SE	SP 787NW	SP 688NE	SP 688SW	SP 688SE	SP 688NW	SP 688NE
SP 788SW	SP 788SE	SP 788NW	SP 788NE	SP 985SE	SP 885NE	SP 985SW
TQ 6693SW	TQ 6693SE	TQ 6693NE	TQ 6793SW	TQ 6793SE	TQ 6793NW	TQ 6793NE
TQ 6694SW	TQ 6694NW	TQ 6694NE	TQ 6794SW	TQ 6794SE	TQ 6794NW	TQ 6794NE
TQ 6892SW	TQ 6892SE	TQ 6892NW	TQ 6892NE	TQ 6893NW	SK 22 3SW	SK 22 3SE
SK 22 3NE	SE 1830SW	SE 1830SE	SE 1830NE	SE 1830SW	SE 1930SE	SE 1930NW
SE 1930NE	SE 1831SW	SE 1831SE	SE 1831NW	SE 1831NE	SE 1931SW	SE 1931SE
SE 1931NW	SE 1931NE	SE 1832SW	SE 1832SE	SE 1832NW	SE 1832NE	SE 1932SW
SE 1932SE	SE 1932NW	SU 67 9SE	SU 67 9NE	SU 4012SW	SU 4012SE	SU 4012NW
SU 4112SW	SU 4013SW	SU 4014NW	SU 4212NW	SU 4213SW	SU 4213NE	SU 4313SE
SU 4313NW	SU 4313NW	SU 4214SW	SU 4314SW	SU 4314SE	SU 4314NW	SU 4314NE
SU 6711NE	SU 6812SE	NZ 2651SE	NZ 2651NW	NZ 2651NE	NZ 2751SW	NZ 2751SE
NZ 2751NW	NZ 2751NE	NZ 2652SW	NZ 2652SE	SP 985SE	SP 985NW	SP 985NE
SP 886SW	SP 886SE	SP 886NW	SP 886NE	SP 986SW	SP 986SE	SP 986NW
SP 887SW	SP 887SE	SP 887NW	SP 887NE	SP 987SW	SP 987NW	SP 888SW
SP 888SE	SP 888NW	SP 988SW	SP 988SE	SP 988NW	SP 988NE	NZ 2551SW
NZ 2551SE	NZ 2551NW	NZ 2551NE	NZ 2552SW	NZ 2552SE	NZ 2552NW	NZ 2552NE
NZ 2553SW	NZ 2553SE	NZ 2553NW	NZ 2553NE	NZ 2554SW	NZ 2554SE	NZ 2554NW
NZ 2554NE	NZ 2651SW	NZ 2652NE	NZ 2752SW	NZ 2752SE	NZ 2752NW	NZ 2752NE
NZ 2653SW	NZ 2653SE	NZ 2653NW	NZ 2653NE	NZ 2753SW	NZ 2753SE	NZ 2753NW
NZ 2753NE	NZ 2654SW	NZ 2654SE	NZ 2654NW	NZ 2654NE	NZ 2754SW	NZ 2754SE
					SU 67 7NW	SU 67 7NE

SP 589SW	SP 589SE	SP 589NW	SP 589NE	SP 689SW	SP 689SE	SP 689NW
SP 689NE	SP 789SW	SP 789NW	SP 789NE	SP 889SW	SP 889NW	SP 889NE
SP 989SW	SP 989SE	SP 989NW	SP 989NE	SK 21 2SW	SK 22 2NW	SU 4113SW
SU 4113SE	SU 4113NW	SU 4113NE	SU 4014SW	SU 4014SE	SU 4014NE	SU 4114SW
SU 4114SE	SU 4114NW	SU 4114NE	SU 4212SW	SU 4212SE	SU 4212NE	SU 4312SW
SU 4312SE	SU 4312NW	SU 4312NE	SU 4313SW	SU 4313NE	SU 4214SE	SU 4214NW
SU 4214NE	SU 6711SW	SU 6711SE	SU 6812NE	SK 20 2SW	SK 20 2SE	SK 20 2NW
SK 20 2NE	SK 21 2SE	SK 21 2NW	SK 21 2NE	SK 20 3SW	SK 20 3SE	SK 20 3NW
SK 20 3NE	SK 21 3SW	SK 21 3SE	SK 21 3NW	SK 21 3NE	SK 20 4SW	SK 20 4SE
SK 20 4NW	SK 20 4NE	SK 21 4SW	SK 21 4SE	SK 21 4NW	SK 21 4NE	SK 22 2SW
SK 22 2SE	SK 22 2NE	SK 22 3NW	SK 22 4SW	SK 22 4SE	SK 22 4NW	SK 22 4NE
SU 6810SW	SP 8868SE					

A TOTAL OF 268 MAP SHEETS HAVE BEEN PROCESSED

END OF STATUS RUN --- (07-16-79)

(NOTE:- ALL COUNTS ARE MEANED FOR THE 47 SHEETS)

FREQUENCIES

1	START OF SHEET	1.00
2	END OF SHEET	1.00
3	END OF FILE	0.0
4	START OF FEATURE	836.38
5	END OF FEATURE	336.38
6	NO ACTION (7 TRK)	92.32
7	FEATURES (LINE)	692.98
8	FEATURES (TEXT,SYMBOL)	143.40
9	GRID SQUARE INDICATOR	1441.38
10	TEXT CLASSIFICATION	120.34
11	CHARACTER CALLS	120.34
12	NO OF ORIENTATIONS	876.68
13	INVISIBLE LINE FLAG	17.23
14	N/A	0.0
15	DISTANCE CALLS	0.0
16	N/A	0.0
17	CONTOUR CALLS	0.0

FEATURES INCLUDED

F/CODE	FREQ.	NO. PTS	NO. LINES	TOTAL LINE LENGTH (MM)	GROUND DIST (M)	GROUND		GROUND	
						MEAN DIST	STANDARD DEVIATION	MAXIMUM	MINIMUM
1	1.04	10.56	15.92	81.90	102.38	5.58		42.350	0.0
2	67.13	303.36	236.23	700.01	375.01	3.70		54.159	0.0
3	106.13	953.72	847.60	4475.91	5594.88	6.80		236.498	0.0
4	10.04	28.87	15.83	76.63	95.79	5.69		80.445	0.0
5	0.02	0.06	0.04	0.16	0.19	4.57		5.883	3.255
6	1.23	2.55	1.32	8.75	10.94	3.29		45.085	1.405
7	0.36	15.13	14.77	61.03	75.28	5.17		116.055	0.063
8	0.81	41.15	40.34	129.27	161.58	4.01		89.199	0.063
10	0.09	15.00	14.91	31.51	39.39	2.64		61.506	0.0
12	1.49	1.49							
13	0.47	0.47							
14	0.02	1.30	1.28	2.73	3.41	2.67		43.965	0.451
15	4.30	50.47	46.17	788.77	985.96	21.35		505.229	0.0
16	0.04	0.09	0.04	0.75	0.94	22.02		22.381	21.660
19	0.15	1.53	1.36	23.24	35.30	25.52		110.350	0.625
20	0.36	0.72	0.36	0.42	0.53	1.45		1.668	1.288
21	33.02	1092.06	1059.04	3203.25	4004.06	3.78		168.251	0.0
23	1.28	33.66	32.38	133.23	166.54	5.14		143.546	0.0
24	0.06	0.06							
25	0.04	0.04							
26	1.53	1.53							
27	4.49	4.49							
28	120.51	120.32							
29	37.53	519.66	482.13	2162.39	2702.99	5.61		210.030	0.0
30	323.43	1207.72	884.30	5943.79	7429.73	8.40		232.172	0.0
31	10.21	133.51	123.30	458.73	573.41	4.65		113.454	0.0
32	66.17	750.66	684.49	2955.10	3693.88	5.40		402.624	0.0
33	0.57	1.19	0.62	4.33	5.41	8.78		16.300	3.527
34	0.28	0.91	0.64	2.87	3.69	5.62		21.762	0.946
35	3.70	103.17	90.47	235.83	294.79	2.96		87.474	0.0
36	0.04	0.55	0.51	1.04	1.30	2.55		6.481	0.280
37	0.40	0.40							
47	0.13	0.70	0.57	50.09	62.60	108.97		200.255	1.063
51	0.77	0.77							
52	17.83	40.72	28.89	36.42	45.52	1.58		3.533	0.088
54	0.02	0.02							
57	12.00	12.00							
58	0.40	0.40							
59	2.28	176.60	174.32	212.97	266.22	1.53		174.347	0.0
61	0.09	1.21	1.13	1.77	2.22	1.97		6.016	0.063
62	0.17	15.83	15.66	14.70	18.38	1.17		7.220	0.0
64	0.87	33.17	32.30	37.11	46.38	1.44		32.378	0.0
65	0.77	18.79	18.02	55.23	69.04	3.83		61.236	0.0
68	0.43	0.43							
69	0.45	0.45							
70	0.45	0.45							
78	0.11	15.47	15.36	36.33	46.03	3.00		58.872	0.0
80	0.17	3.17	3.00	15.87	19.33	6.61		61.863	0.063
								26.307	0.063

98	0.11	4.62	4.51	19.49	24.36	5.46	25.523	0.063
103	0.30	0.60	0.30	3.19	3.99	13.39	23.521	5.498
108	0.15	0.62	0.47	1.72	2.14	4.58	16.905	0.760

A TOTAL NUMBER OF 656.08 CHARACTERS EXIST

TOTAL DISTANCE OF -15 CODED LINES = 0.0 GND. METRES

TOTAL INKED IN LINES = 4908.96

TOTAL INVISIBLE LINES = 17.23

TOTAL LINES GENERATED = 4926.19

TOTAL DISTANCE GENERATED BY LINES = 27607.11 METRES AT GROUND SCALE
= 2208.568 CMS AT MAP SCALE

NUMBER OF RECORDS IN THE FILE = 12520.53

NUMBER OF POINTS IN THE FILE = 5762.38

NUMBER OF IGNORED CODES (0 OR >271) = 17.53

NUMBER OF IGNORED RECORDS (0 OR >271) = 504.60

FEATURE CODE DESCRIPTION

FEATURE CODE	FEATURE TYPE	DESCRIPTION
1	LINE	BUILDING - PUBLIC
2	LINE	BUILDING - MINOR
3	LINE	BUILDING - OTHER
4	LINE	BUILDING - OPEN SIDED
5	LINE	BUILDING DIVISION - BROKEN LINE
6	LINE	ARCHWAY SYMBOL
7	LINE	BOUNDARY - PARISH OR COMMUNITY
8	LINE	BOUNDARY - DISTRICT
10	LINE	BOUNDARY - ELECTORAL DIVISION
12	POINT	BOUNDARY - MERGING SYMBOL FULL
13	POINT	BOUNDARY - MERGING SYMBOL HALF
14	LINE	RAILWAY - NARROW GAUGE
15	LINE	RAILWAY - STANDARD GAUGE
16	LINE	RAILWAY - UNDERGROUND
19	LINE	RAILWAY - DISMANTLED CENTRE LINE
20	LINE	RAILWAY - SWITCH
21	LINE	ROAD PECKS (CARRIAGEWAY)
23	LINE	PATH (U4)
24	POINT	MINOR CONTROL POINT
25	POINT	TRIANGULATION POINT
26	POINT	BENCH MARK

27	POINT	SURFACE LEVEL (SPOT HEIGHT)
28	TEXT	NAME / NUMBER, POSITION
29	LINE	ROAD FENCE, WALL ETC (CASING DEFINITIVE)
30	LINE	FENCE, WALL ETC - NON ROAD
31	LINE	ROAD PECKS (CASING DEFINITIVE)
32	LINE	SURVEYED PECKS (BANKS, BAULKS, MADE PATHS, DRIVEWAYS ETC)
33	LINE	TUNNEL ALIGNMENT
34	LINE	SURWAY / UNDERPASS ALIGNMENT
35	LINE	VEGETATION LIMITS (SKETCHED PECKS)
36	LINE	GROUND SURFACE FEATURE LIMITS (SKETCHED PECKS SUPPRESSED)
37	POINT	TELEPHONE CALL BOX - GPO
47	LINE	ELECTRICITY TRANSMISSION LINE
51	POINT	ELECTRICITY POSTS (SURVEYED)
52	LINE	STEP TREADS
54	POINT	ANTIQUITY SYMBOL
57	POINT	POINT FEATURES - DOT
58	POINT	OBJECTS SHOWN BY CIRCLE (NON - WATER 0.60 MM)
59	LINE	BANK OF DOUBLE RIVER / STREAM
61	LINE	BANK OF DOUBLE DRAIN
62	LINE	BANK OF LAKE / POND
64	LINE	SINGLE STREAM
65	LINE	SINGLE DRAIN
68	POINT	FLOW ARROW - MEDIUM
69	POINT	FLOW ARROW - SMALL
70	POINT	CULVERT BAR
78	LINE	BOUNDARY - WARD
80	LINE	CL - TRACK
81	LINE	TRACK
83	LINE	ROAD PECKS (PAVEMENT ETC)
96	LINE	CL MINOR SINGLE CARRIAGEWAY MORE 4 M
98	LINE	CL MINOR - OTHER ROADS
103	LINE	ALIGNMENT FEATURE
108	LINE	SURVEYED PECKS (BANKS ETC)

END OF STRATIFICATION RUN

DENSE URBAN / FLAT (BIRMINGHAM)

(NOTE:- ALL COUNTS ARE MEANED FOR THE 65 SHEETS)

FREQUENCIES

1 START OF SHEET	1.00
2 END OF SHEET	1.00
3 END OF FILE	0.0
4 START OF FEATURE	1932.48
5 END OF FEATURE	1932.46
6 NO ACTION (7 TRK)	102.65
7 FEATURES (LINE)	1535.28
8 FEATURES (TEXT,SYMBOL)	397.20
9 GRID SQUARE INDICATOR	3043.11
10 TEXT CLASSIFICATION	335.13
11 CHARACTER CALLS	335.13
12 NO OF ORIENTATIONS	1932.69
13 INVISIBLE LINE FLAG	94.68
14 N/A	0.0
15 DISTANCE CALLS	0.12
16 N/A	0.0
17 CONTOUR CALLS	0.0

FEATURES INCLUDED

F/CODE	FREQ.	NO. PTS	NO. LINES	TOTAL LINE LENGTH (MM)	GROUND DIST (M)	GROUND		MAXIMUM	MINIMUM
						MEAN DIST	STANDARD DEVIATION		
1	7.58	130.13	122.60	502.57	628.22	5.12		62.737	0.0
2	73.91	324.62	250.71	530.29	662.86	2.64		90.226	0.0
3	235.62	2265.91	2070.29	9946.74	12433.42	6.12		423.895	0.0
4	75.26	237.00	161.74	625.07	781.34	4.83		159.688	0.0
5	1.63	3.75	2.12	15.96	19.95	9.40		59.223	0.140
6	18.09	36.55	18.46	140.47	186.84	10.12		114.430	1.338
8	0.02	0.09	1.02	1.27	1.27	16.57		25.001	13.188
10	0.32	9.54	9.22	81.88	102.35	11.11		143.753	0.0
12	0.34	0.34							
13	0.32	0.32							
14	0.06	0.65	0.78	1.84	2.29	2.92		25.430	0.063
15	16.46	204.75	188.29	1488.73	1360.91	9.68		217.778	0.0
16	0.22	1.58	1.37	8.36	10.45	7.53		29.974	0.088
19	0.18	0.66	0.43	19.10	23.87	50.06		209.947	2.309
20	5.91	11.66	5.95	6.79	8.49	1.43		3.109	0.850
21	45.15	1356.40	1311.25	5080.77	6350.95	4.94		325.361	0.0
24	11.77	11.77							
25	0.06	0.06							
26	8.48	8.48							
27	18.88	18.88							
28	335.29	335.17							
29	92.22	595.88	523.66	2840.99	3551.23	7.05		214.867	0.0
30	745.25	2404.52	1659.28	9981.71	12477.14	7.52		184.184	0.0
31	34.55	380.03	354.38	1356.87	1696.09	4.79		203.583	0.0
32	72.28	760.02	687.74	1958.42	2448.03	3.56		123.805	0.0
33	1.97	11.54	9.57	103.89	129.86	13.57		504.513	0.063
34	3.15	9.85	6.69	56.57	70.71	10.57		55.018	0.0
35	0.54	8.12	7.58	18.32	22.89	3.02		35.351	0.063
36	0.11	5.72	5.62	4.69	5.87	1.04		7.256	0.063
37	2.13	2.13							
45	0.05	0.97	0.92	1.14	1.43	1.54		15.290	0.198
47	0.08	0.15	0.08	9.80	12.24	159.17		276.583	87.843
49	0.12	0.12							
52	62.78	280.51	217.72	266.07	332.59	1.53		38.772	0.0
57	19.48	19.43							
58	0.02	0.02							
59	1.63	19.55	17.92	86.52	108.15	6.03		93.746	0.063
60	2.88	47.29	44.42	223.81	279.76	6.30		115.291	0.0
61	0.08	1.08	1.00	2.36	3.57	3.57		23.620	0.177
62	0.05	3.43	3.43	2.62	3.27	0.95		9.210	0.063
66	0.75	11.29	10.54	84.52	105.65	10.03		152.324	0.0
68	0.17	0.17							
69	0.22	0.22							
78	0.62	18.53	17.97	171.91	214.89	11.96		185.080	0.063
79	0.03	0.60	0.57	6.01	7.51	13.19		90.803	0.140
80	0.08	1.15	1.03	6.96	8.69	8.07		25.280	0.063
81	0.12	1.75	1.63	7.45	9.31	5.71		31.201	0.063
87	7.00	43.85	38.75	156.04	195.05	5.03		81.604	0.0
								3.229	0.063

38	0.08	1.05	0.77	0.54	3.17	0.43	0.11	0.00	0.00
39	1.02	24.73	27.77	161.73	202.16	3.51	140.968	0.0	0.0
90	1.48	40.65	39.20	273.27	341.59	8.71	182.600	0.0	0.0
91	0.09	7.55	7.46	15.09	20.11	2.69	42.813	0.0	0.0
92	0.17	4.17	4.00	19.38	24.22	6.06	55.633	0.140	0.0
93	1.37	25.12	23.75	235.50	294.49	12.40	307.329	0.0	0.0
94	0.03	2.35	2.82	5.41	6.77	2.40	35.241	0.0	0.0
95	0.11	0.54	0.43	7.35	9.18	21.32	39.249	7.463	0.0
96	2.17	55.91	33.74	385.05	481.31	14.27	257.093	0.0	0.0
97	0.25	2.78	2.54	30.27	37.83	14.90	104.620	0.063	0.0
98	15.89	189.92	174.03	1728.95	2161.19	12.42	287.545	0.0	0.0
99	0.03	1.95	1.92	3.99	4.99	2.59	5.764	0.088	0.0
100	0.94	13.94	13.00	127.44	159.29	12.25	262.945	0.063	0.0
101	0.20	2.17	2.97	54.56	68.20	22.97	173.998	0.280	0.0
102	0.97	17.02	16.12	122.96	153.70	9.53	153.326	0.063	0.0
103	0.48	0.85	0.48	7.42	9.28	19.46	33.226	4.352	0.0
104	2.83	55.80	52.97	110.51	138.27	2.61	45.269	0.0	0.0

A TOTAL NUMBER OF 2050.75 CHARACTERS EXIST

TOTAL DISTANCE OF -15 CODED LINES = 11.03 GND. METRES

TOTAL INKED IN LINES = 8002.23

TOTAL INVISIBLE LINES = 94.68

TOTAL LINES GENERATED = 8096.91

TOTAL DISTANCE GENERATED BY LINES = 48903.32 METRES AT GROUND SCALE
= 3912.265 CMS AT MAP SCALE

NUMBER OF RECORDS IN THE FILE = 25377.69

NUMBER OF POINTS IN THE FILE = 10029.26

NUMBER OF IGNORED CODES (0 OR >271) = 3.69

NUMBER OF IGNORED RECORDS (0 OR >271) = 78.91

FEATURE CODE DESCRIPTION

FEATURE CODE	FEATURE TYPE	DESCRIPTION
1	LINE	BUILDING - PUBLIC
2	LINE	BUILDING - MINOR
3	LINE	BUILDING - OTHER
4	LINE	BUILDING - OPEN SIDED
5	LINE	BUILDING DIVISION - BROKEN LINE
6	LINE	ARCHWAY SYMBOL
8	LINE	BOUNDARY - DISTRICT
10	LINE	BOUNDARY - ELECTORAL DIVISION
12	POINT	BOUNDARY - MERGING SYMBOL FULL
13	POINT	BOUNDARY - MERGING SYMBOL HALF
14	LINE	RAILWAY - NARROW GAUGE
15	LINE	RAILWAY - STANDARD GAUGE
16	LINE	RAILWAY - UNDERGROUND
19	LINE	RAILWAY - DISMANTLED CENTRE LINE
20	LINE	RAILWAY - SWITCH
21	LINE	ROAD PECKS (CARRIAGEWAY)
24	POINT	MINOR CONTROL POINT
25	POINT	TRIANGULATION POINT
26	POINT	BENCH MARK
27	POINT	SURFACE LEVEL (SPOT HEIGHT)
28	TEXT	NAME / NUMBER, POSITION
29	LINE	ROAD FENCE, WALL ETC (CASING DEFINITIVE)
30	LINE	FENCE, WALL ETC - NON ROAD
31	LINE	ROAD PECKS (CASING DEFINITIVE)
32	LINE	SURVEYED PECKS (BANKS, BAULKS, MADE PATHS, DRIVEWAYS ETC)
33	LINE	TUNNEL ALIGNMENT
34	LINE	SUBWAY / UNDERPASS ALIGNMENT
35	LINE	VEGETATION LIMITS (SKETCHED PECKS)
36	LINE	GROUND SURFACE FEATURE LIMITS (SKETCHED PECKS SUPPRESSED)
37	POINT	TELEPHONE CALL BOX - GPO
45	LINE	PIPE LINE - SUSPENDED OR NON OBSTACLE
47	LINE	ELECTRICITY TRANSMISSION LINE
49	POINT	ELECTRICITY PYLON - SURVEYED
52	LINE	STEP TREADS
57	POINT	POINT FEATURES - DOT
58	POINT	OBJECTS SHOWN BY CIRCLE (NON - WATER 0.60 MM)
59	LINE	BANK OF DOUBLE RIVER / STREAM
60	LINE	BANK OF CANAL
61	LINE	BANK OF DOUBLE DRAIN
62	LINE	BANK OF LAKE / POND
65	LINE	CENTRE LINE OF DOUBLE WATER FEATURE
68	POINT	FLOW ARROW - MEDIUM
69	POINT	FLOW ARROW - SMALL
78	LINE	BOUNDARY - WARD
79	LINE	BOUNDARY - PAPLY CONST
80	LINE	CL - TRACK
81	LINE	TRACK
83	LINE	ROAD PECKS (PAVEMENT ETC)
84	LINE	GROUND SURFACE FEATURE LIMITS (SKETCHED PECKS)
85	LINE	CL MOTORWAY DUAL CARRIAGEWAY
86	LINE	CL MOTORWAY SINGLE CARRIAGEWAY
88	LINE	CL MOTORWAY SLIP ROAD
89	LINE	CL TRUNK/MAIN DUAL CARRIAGEWAY
90	LINE	CL TRUNK/MAIN SINGLE CARRIAGEWAY
91	LINE	CL TRUNK/MAIN ROUNDABOUT
92	LINE	CL SECONDARY DUAL CARRIAGEWAY
93	LINE	CL SECONDARY SINGLE CARRIAGEWAY
94	LINE	CL SECONDARY ROUNDABOUT
95	LINE	CL MINOR DUAL CARRIAGEWAY
96	LINE	CL MINOR SINGLE CARRIAGEWAY MORE 4 M
97	LINE	CL MINOR SINGLE CARRIAGEWAY LESS 4 M
98	LINE	CL MINOR - OTHER ROADS
99	LINE	CL MINOR ROUNDABOUT
100	LINE	CL RAILWAY - MULTIPLE TRACK
101	LINE	CL RAILWAY - SINGLE TRACK

END OF STRATIFICATION RUN

34

STRATIFICATION SELECTION OF 35 SHEETS FROM THE 1250. DATA
=====

AVERAGE DENSE URBAN / FLAT (TAMWORTH)

(NOTE:- ALL COUNTS ARE MEANED FOR THE 35 SHEETS)

FREQUENCIES

1 START OF SHEET	1.00
2 END OF SHEET	1.00
3 END OF FILE	0.0
4 START OF FEATURE	1201.63
5 END OF FEATURE	1201.63
6 NO ACTION (7 TRK)	108.09
7 FEATURES (LINE)	1019.20
8 FEATURES (TEXT,SYMBOL)	182.43
9 GRID SQUARE INDICATOR	1952.29
10 TEXT CLASSIFICATION	157.06
11 CHARACTER CALLS	157.06
12 NO OF ORIENTATIONS	1202.11
13 INVISIBLE LINE FLAG	15.49
14 N/A	0.0
15 DISTANCE CALLS	0.23
16 N/A	0.0
17 CONTOUR CALLS	0.0

F/CODE	FREQ.	NO. PTS	NO. LINES	TOTAL LINE LENGTH (MM)	GROUND		GROUND	
					DIST (M)	MEAN DIST	STANDARD DEVIATION	MAXIMUM
1	1.77	25.86	25.89	164.17	205.21	8.18	45.486	0.125
2	113.00	473.54	366.84	1079.14	1348.92	3.74	126.575	0.0
3	157.69	1259.57	1111.99	5396.59	6745.74	5.07	152.271	0.0
4	56.69	130.94	74.25	207.59	259.43	3.49	103.492	0.088
6	2.51	5.17	2.65	14.70	18.38	6.92	13.449	0.590
7	0.09	3.94	3.86	16.04	22.54	5.34	32.731	0.063
8	0.31	15.34	15.05	85.63	107.10	7.13	54.780	0.063
10	0.29	12.11	11.33	68.48	85.60	7.24	103.544	0.0
11	0.03	0.03						
12	0.29	0.29						
13	0.51	0.51						
15	4.14	48.94	44.82	722.85	903.56	20.17	512.363	0.063
18	0.06	1.43	1.37	19.36	24.12	17.59	87.561	0.140
20	0.57	1.17	0.90	0.76	0.88	1.46	1.822	0.088
21	27.45	999.37	971.94	2945.19	3581.49	3.79	189.756	0.0
23	0.49	18.00	17.51	39.44	49.30	2.81	32.227	0.0
24	1.06	1.06						
25	0.03	0.03						
26	1.34	1.34						
27	3.89	3.89						
28	157.09	157.06						
29	40.03	353.50	316.87	1536.22	1932.78	6.26	153.509	0.0
30	471.03	1751.00	1279.97	8301.39	10376.74	8.11	233.347	0.0
31	18.34	251.46	233.11	729.97	912.46	3.91	87.082	0.0
32	82.60	820.51	743.01	2339.32	3544.15	4.76	227.486	0.0
33	0.77	1.66	0.89	6.45	8.07	9.11	15.409	1.132
34	1.60	3.25	1.66	14.32	18.28	11.05	22.577	0.877
35	1.40	61.94	60.54	126.22	157.78	2.61	85.819	0.0
37	0.63	0.63						
47	0.37	1.14	0.77	47.92	59.90	77.65	319.249	3.213
49	0.23	0.23						
52	19.17	54.57	35.40	41.57	51.96	1.47	9.356	0.0
54	0.03	0.03						
55	0.09	2.26	2.17	22.65	28.31	13.04	63.066	0.455
57	16.11	16.11						
58	0.03	0.03						
59	2.77	269.60	256.83	367.71	459.64	1.72	52.656	0.0
60	1.14	57.03	55.89	179.47	210.33	3.92	73.601	0.0
61	2.49	164.06	161.57	375.99	469.99	2.91	56.998	0.0
62	0.51	27.51	27.00	45.37	56.72	2.10	29.541	0.0
65	1.83	62.31	60.49	134.00	167.50	2.77	125.083	0.0
66	0.11	5.97	5.86	21.49	26.86	4.59	48.884	0.088
67	0.06	0.06						
68	0.43	0.43						
69	0.29	0.29						
70	0.43	0.43						
78	0.20	22.80	22.60	56.15	70.19	3.11	43.060	0.0
80	0.03	1.03	1.00	3.05	3.82	3.82	16.999	0.063
81	0.09	7.29	7.20	17.60	22.00	3.06	17.226	0.063
83	4.54	35.11	31.57	134.98	168.60	5.34	48.490	0.063
90	0.03	0.89	0.86	11.57	14.47	16.88	79.103	0.940
92	0.03	0.37	0.34	6.71	8.39	24.48	60.914	9.197
93	0.06	1.97	1.91	15.73	19.66	10.27	39.815	0.198
94	0.06	4.23	4.17	9.15	10.19	2.44	19.223	0.140
96	0.11	2.71	2.60	23.59	29.49	11.34	100.343	0.063
97	0.57	8.86	8.29	55.25	69.06	8.34	111.762	0.125
98	3.17	51.43	48.26	286.11	357.64	7.41	178.386	0.0
99	0.03	4.54	4.51	1.59	1.99	0.44	0.578	0.337
103	0.03	0.06	0.03	0.30	0.38	13.34	13.341	13.341
108	0.94	16.97	16.03	48.37	60.47	3.77	36.122	0.063

A TOTAL NUMBER OF 513.43 CHARACTERS EXIST

TOTAL DISTANCE OF -15 CODED LINES = 14.86 GND. METRES

TOTAL INKED IN LINES = 5027.33

TOTAL INVISIBLE LINES = 15.49

TOTAL LINES GENERATED = 5043.37

TOTAL DISTANCE GENERATED BY LINES = 32820.43 METRES AT GROUND SCALE
= 2625.634 CMS AT MAP SCALE

NUMBER OF RECORDS IN THE FILE = 16635.83

NUMBER OF POINTS IN THE FILE = 7244.97

NUMBER OF IGNORED CODES (0 OR >271) = 17.26

NUMBER OF IGNORED RECORDS (0 OR >271) = 533.29

FEATURE CODE DESCRIPTION

FEATURE CODE	FEATURE TYPE	DESCRIPTION
1	LINE	BUILDING - PUBLIC
2	LINE	BUILDING - MINDR
3	LINE	BUILDING - OTHER
4	LINE	BUILDING - OPEN SIDED
5	LINE	ARCHWAY SYMBOL
7	LINE	BOUNDARY - PARISH OR COMMUNITY
8	LINE	BOUNDARY - DISTRICT
10	LINE	BOUNDARY - ELECTORAL DIVISION
11	POINT	BOUNDARY - POST OR STONE
12	POINT	BOUNDARY - MERGING SYMBOL FULL
13	POINT	BOUNDARY - MERGING SYMBOL HALF
15	LINE	RAILWAY - STANDARD GAUGE
18	LINE	RAILWAY - DISUSED, CENTRE LINE

24	POINT	MINOR CONTROL POINT
25	POINT	TRIANGULATION POINT
26	POINT	BENCH MARK
27	POINT	SURFACE LEVEL (SPOT HEIGHT)
28	TEXT	NAME / NUMBER, POSITION
29	LINE	ROAD FENCE, WALL ETC (CASING DEFINITIVE)
30	LINE	FENCE, WALL ETC - NON ROAD
31	LINE	ROAD PECKS (CASING DEFINITIVE)
32	LINE	SURVEYED PECKS (BANKS, BAULKS, MADE PATHS, DRIVEWAYS ETC)
33	LINE	TUNNEL ALIGNMENT
34	LINE	SUBWAY / UNDERPASS ALIGNMENT
35	LINE	VEGETATION LIMITS (SKETCHED PECKS)
37	POINT	TELEPHONE CALL BOX - GPO
47	LINE	ELECTRICITY TRANSMISSION LINE
49	POINT	ELECTRICITY PYLON - SURVEYED
52	LINE	STEP TREADS
54	POINT	ANTIQUITY SYMBOL
55	LINE	ANTIQUITY PECKS (COURSE OF)
57	POINT	POINT FEATURES - DOT
58	POINT	OBJECTS SHOWN BY CIRCLE (NON - WATER 0.60 MM)
59	LINE	BANK OF DOUBLE RIVER / STREAM
60	LINE	BANK OF CANAL
61	LINE	BANK OF DOUBLE DRAIN
62	LINE	BANK OF LAKE / POND
65	LINE	SINGLE DRAIN
66	LINE	CENTRE LINE OF DOUBLE WATER FEATURE
67	POINT	FLOW ARROW - LARGE
68	POINT	FLOW ARROW - MEDIUM
69	POINT	FLOW ARROW - SMALL
70	POINT	CULVERT BAR
78	LINE	BOUNDARY - WARD
80	LINE	CL - TRACK
81	LINE	TRACK
83	LINE	ROAD PECKS (PAVEMENT ETC)
90	LINE	CL TRUNK/MAIN SINGLE CARRIAGEWAY
92	LINE	CL SECONDARY DUAL CARRIAGEWAY
93	LINE	CL SECONDARY SINGLE CARRIAGEWAY
94	LINE	CL SECONDARY ROUNDABOUT
96	LINE	CL MINOR SINGLE CARRIAGEWAY MORE 4 M
97	LINE	CL MINOR SINGLE CARRIAGEWAY LESS 4 M
98	LINE	CL MINOR - OTHER ROADS
99	LINE	CL MINOR ROUNDABOUT
103	LINE	ALIGNMENT FEATURE
108	LINE	SURVEYED PECKS (BANKS ETC)

END OF STRATIFICATION RUN

36

STRATIFICATION SELECTION OF 46 SHEETS FROM THE 1250. DATA
 =====
 DENSE URBAN / HILLY (SOUTHAMPTON)

(NOTE:- ALL COUNTS ARE MEANED FOR THE 46 SHEETS)

FREQUENCIES

1	START OF SHEET	1.00
2	END OF SHEET	1.00
3	END OF FILE	0.0
4	START OF FEATURE	1794.67
5	END OF FEATURE	1794.67
6	NO ACTION (7 TPK)	84.83
7	FEATURES (LINE)	1459.24
8	FEATURES (TEXT, SYMBOL)	335.43
9	GRID SQUARE INDICATOR	2838.26
10	TEXT CLASSIFICATION	272.07
11	CHARACTER CALLS	272.07
12	NO OF ORIENTATIONS	1794.76
13	INVISIBLE LINE FLAG	54.91
14	N/A	0.0
15	DISTANCE CALLS	0.11
16	N/A	0.0
17	CONTOUR CALLS	0.0

F/CODE	FREQ.	NO. PTS	NO. LINES	TOTAL LINE LENGTH (MM)	GROUND DIST (M)	MEAN DIST	GROUND STANDARD DEVIATION	MAXIMUM	MINIMUM
1	5.04	84.61	78.57	379.88	474.85	6.04		122.259	0.0
2	195.07	873.13	578.07	1507.82	1884.77	2.78		50.280	0.0
3	278.04	2583.70	2305.65	9477.38	11846.71	5.14		189.790	0.0
4	58.17	163.43	105.26	403.25	504.07	4.79		100.359	0.0
5	0.22	0.54	0.33	1.63	2.04	6.25		21.506	0.868
6	4.20	5.17	4.17	29.57	36.96	8.86		21.916	1.707
10	0.30	4.83	4.52	76.12	95.15	21.04		163.989	0.063
12	0.23	0.23							
13	0.13	0.13							
14	0.24	3.35	3.11	20.85	26.06	8.38		127.263	0.0
15	13.26	151.67	148.39	1288.65	1610.81	10.86		139.698	0.0
20	4.62	8.22	4.20	4.63	5.79	1.38		2.748	0.0
21	31.61	968.20	936.50	4034.77	5043.45	5.38		198.419	0.0
23	0.13	1.30	1.26	6.44	8.05	6.39		22.400	0.699
24	22.17	22.17							
25	0.11	0.11							
26	6.07	6.07							
27	12.07	12.07							
28	272.11	272.07							
29	64.76	691.74	626.98	3214.44	4018.05	6.41		120.876	0.0
30	667.91	2167.20	1493.23	11761.48	14701.85	9.81		148.691	0.0
31	19.61	200.67	181.07	565.86	707.32	3.91		100.598	0.0
32	54.67	668.74	614.07	2014.31	2517.89	4.10		133.526	0.0
33	0.22	2.54	2.33	17.53	21.91	9.42		286.281	0.0
34	0.57	1.59	1.02	7.97	9.96	9.75		23.230	0.088
35	0.65	14.30	13.65	27.37	34.21	2.51		21.021	0.0
37	1.91	1.91							
44	0.02	0.09	0.07	4.08	5.10	73.26		108.744	37.923
47	0.15	0.63	0.48	19.69	24.62	51.47		95.673	4.819
49	0.11	0.11							
52	28.43	135.52	107.09	115.32	144.15	1.35		20.061	0.063
54	0.02	0.02							
57	18.54	18.54							
58	0.02	0.02							
59	1.96	163.93	161.98	199.58	249.47	1.54		117.009	0.0
61	0.28	13.67	13.39	18.86	23.57	1.76		23.300	0.0
62	0.63	30.61	29.98	40.51	50.64	1.69		24.736	0.0
64	1.11	21.04	19.93	42.20	52.75	2.65		56.506	0.0
65	1.46	26.41	24.96	83.71	104.64	4.19		63.454	0.0
68	0.02	0.02							
69	0.83	0.83							
70	1.09	1.09							
71	1.50	74.15	72.65	189.12	235.14	3.24		73.551	0.0
72	0.22	46.37	46.15	57.86	72.33	1.57		19.300	0.0
78	0.89	28.41	28.52	237.41	296.76	10.40		171.949	0.0
80	0.07	0.72	0.65	3.89	4.87	7.46		31.314	0.063
81	0.17	1.72	1.54	5.07	6.34	4.11		19.975	0.063
83	5.65	43.54	37.89	149.52	186.90	4.93		93.885	0.0
89	0.22	6.83	6.61	61.24	76.55	11.58		69.001	0.063
90	0.78	24.59	23.80	189.43	236.78	9.95		166.695	0.0
91	0.02	0.73	0.76	2.24	2.80	3.68		15.975	0.504
93	0.09	1.65	1.57	15.34	19.55	12.49		111.189	0.753
96	1.33	31.30	29.98	231.05	288.81	9.63		189.467	0.063
97	0.39	17.00	16.61	44.02	55.03	3.31		46.402	0.088
98	10.13	142.15	132.62	1296.27	1620.34	12.27		287.403	0.0
99	0.09	4.15	4.07	2.91	3.63	0.89		1.822	0.063
100	0.35	7.28	6.93	93.21	116.52	16.80		195.728	0.0
101	0.04	0.17	0.13	9.09	11.36	87.11		409.216	5.144
102	1.11	25.65	22.54	153.53	191.92	3.51		88.414	0.0
103	0.25	0.52	0.26	2.29	2.86	10.96		30.911	3.310
104	0.02	0.04	0.02	0.02	0.03	1.32		1.318	1.318
108	2.24	24.52	22.28	61.55	76.94	3.45		63.821	0.063
109	0.07	0.13	0.07	0.07	0.09	1.37		1.458	1.301

37

A TOTAL NUMBER OF 1454.67 CHARACTERS EXIST

TOTAL DISTANCE OF -15 CODED LINES = 10.93 GND. METRES

TOTAL INKED IN LINES = 7966.52

TOTAL INVISIBLE LINES = 54.91

TOTAL LINES GENERATED = 8021.43

TOTAL DISTANCE GENERATED BY LINES = 47696.09 METRES AT GROUND SCALE
= 3615.686 CMS AT MAP SCALE

NUMBER OF RECORDS IN THE FILE = 23966.17

NUMBER OF POINTS IN THE FILE = 9816.06

NUMBER OF IGNORED CODES (0 OR >271) = 6.00

NUMBER OF IGNORED RECORDS (0 OR >271) = 174.48

FEATURE CODE DESCRIPTION

FEATURE CODE	FEATURE TYPE	DESCRIPTION
1	LINE	BUILDING - PUBLIC
2	LINE	BUILDING - MINDP
3	LINE	BUILDING - OTHER
4	LINE	BUILDING - OPEN SIDED
5	LINE	BUILDING DIVISION - BROKEN LINE
5	LINE	ARCHWAY SYMBOL
10	LINE	BOUNDARY - ELECTORAL DIVISION
12	POINT	BOUNDARY - MERGING SYMBOL FULL
13	POINT	BOUNDARY - MERGING SYMBOL HALF
14	LINE	RAILWAY - NARROW GAUGE

24	POINT	MINOR CONTROL POINT
25	POINT	TRIANGULATION POINT
26	POINT	BENCH MARK
27	POINT	SURFACE LEVEL (SPOT HEIGHT)
28	TEXT	NAME / NUMBER, POSITION
29	LINE	ROAD FENCE, WALL ETC (CASING DEFINITIVE)
30	LINE	FENCE, WALL ETC - NON ROAD
31	LINE	ROAD PECKS (CASING DEFINITIVE)
32	LINE	SURVEYED PECKS (BANKS, BAULKS, MADE PATHS, DRIVEWAYS ETC)
33	LINE	TUNNEL ALIGNMENT
34	LINE	SUBWAY / UNDERPASS ALIGNMENT
35	LINE	VEGETATION LIMITS (SKETCHED PECKS)
37	POINT	TELEPHONE CALL BOX - GPO
44	LINE	PIPE LINE - OBSTACLE
47	LINE	ELECTRICITY TRANSMISSION LINE
49	POINT	ELECTRICITY PYLON - SURVEYED
52	LINE	STEP TREADS
54	POINT	ANTIQUITY SYMBOL
57	POINT	POINT FEATURES -- DOT
58	POINT	OBJECTS SHOWN BY CIRCLE (NON - WATER 0.60 MM)
59	LINE	BANK OF DOUBLE RIVER / STREAM
61	LINE	BANK OF DOUBLE DRAIN
62	LINE	BANK OF LAKE / POND
64	LINE	SINGLE STREAM
65	LINE	SINGLE DRAIN
68	POINT	FLOW ARROW - MEDIUM
69	POINT	FLOW ARROW - SMALL
70	POINT	CULVERT BAR
71	LINE	MEAN HIGH WATER (MHS)
72	LINE	MEAN LOW WATER (MLS)
78	LINE	BOUNDARY - WARD
80	LINE	CL - TRACK
81	LINE	TRACK
83	LINE	ROAD PECKS (PAVEMENT ETC)
89	LINE	CL TRUNK/MAIN DUAL CARRIAGEWAY
90	LINE	CL TRUNK/MAIN SINGLE CARRIAGEWAY
91	LINE	CL TRUNK/MAIN ROUNDABOUT
93	LINE	CL SECONDARY SINGLE CARRIAGEWAY
96	LINE	CL MINOR SINGLE CARRIAGEWAY MORE 4 M
97	LINE	CL MINOR SINGLE CARRIAGEWAY LESS 4 M
98	LINE	CL MINOR - OTHER ROADS
99	LINE	CL MINOR ROUNDABOUT
100	LINE	CL RAILWAY - MULTIPLE TRACK
101	LINE	CL RAILWAY - SINGLE TRACK
102	LINE	CL RAILWAY - SIDINGS
103	LINE	ALIGNMENT FEATURE
104	LINE	NORMAL TIDAL HEIGHT
108	LINE	SURVEYED PECKS (BANKS ETC)
109	LINE	RAILWAY - BUFFERS / RETARDERS

(NOTE:- ALL COUNTS ARE MEANED FOR THE 22 SHEETS)

FREQUENCIES

1	START OF SHEET	1.00
2	END OF SHEET	1.00
3	END OF FILE	0.0
4	START OF FEATURE	1353.45
5	END OF FEATURE	1353.45
6	NO ACTION (7 TRK)	124.77
7	FEATURES (LINE)	1109.59
8	FEATURES (TEXT,SYMBOL)	243.86
9	GRID SQUARE INDICATOR	2185.45
10	TEXT CLASSIFICATION	217.77
11	CHARACTER CALLS	217.77
12	NO OF ORIENTATIONS	1353.73
13	INVISIBLE LINE FLAG	59.73
14	N/A	0.0
15	DISTANCE CALLS	0.32
16	N/A	0.0
17	CONTOUR CALLS	0.0

FEATURES INCLUDED

F/CODE	FREQ.	NO. PTS	NO. LINES	TOTAL LINE LENGTH (MM)	GROUND DIST (M)	GROUND		GROUND	
						MEAN DIST	STANDARD DEVIATION	MAXIMUM	MINIMUM
1	1.77	20.18	18.41	102.13	127.06	6.93		62.340	0.088
2	72.36	314.77	242.41	633.21	791.51	3.27		33.970	0.0
3	156.82	1152.23	895.41	5985.64	7483.30	7.51		182.625	0.0
4	33.55	85.27	51.73	166.36	207.87	4.02		48.858	0.225
5	0.68	1.35	0.68	1.90	2.46	3.50		9.478	1.838
6	9.05	18.23	9.12	72.35	90.44	9.85		15.265	2.211
3	0.27	14.82	14.55	82.58	103.34	7.10		37.892	0.0
10	0.09	1.55	1.45	25.93	32.41	22.28		93.137	0.628
12	0.77	0.77							
13	0.27	0.27							
15	9.82	118.27	108.45	900.43	1125.53	10.38		156.641	0.063
19	0.23	1.59	1.36	15.81	19.76	14.49		30.216	3.438
20	2.55	5.09	2.55	3.03	3.79	1.49		1.761	1.168
21	33.64	1058.36	1024.73	3296.53	4120.78	4.02		125.073	0.0
23	1.14	14.23	13.09	87.36	109.23	8.34		57.464	0.125
24	4.77	4.77							
25	0.14	0.14							
26	3.59	3.59							
27	8.50	8.50							
28	217.77	217.77							
29	55.95	459.14	433.18	2200.03	2750.03	6.35		132.231	0.0
30	525.32	1628.91	1301.59	7870.99	9838.73	7.56		238.290	0.0
31	46.27	590.18	543.91	1752.05	2190.04	4.03		121.926	0.0
32	87.68	612.36	524.66	2399.19	2937.73	5.69		154.567	0.0
34	0.59	2.05	1.45	8.52	10.65	7.32		14.604	0.364
35	0.68	21.27	20.59	62.94	78.68	3.32		95.470	0.063
36	0.59	18.68	18.09	49.70	62.13	3.43		35.663	0.0
37	0.73	0.73							
47	0.55	2.06	1.45	75.25	94.07	64.67		233.748	2.188
48	0.05	0.05							
49	0.32	0.32							
52	23.73	111.05	97.32	99.23	124.04	1.42		15.654	0.063
57	6.55	6.55							
58	0.05	0.05							
59	0.68	52.59	51.01	46.64	58.30	1.12		18.814	0.0
61	0.27	0.64	0.36	2.01	2.51	6.91		8.702	1.174
62	0.59	11.59	11.00	30.60	38.25	3.43		49.823	0.0
64	0.45	22.00	21.55	25.27	31.58	1.47		33.709	0.0
65	0.41	5.73	5.32	15.01	18.77	3.53		19.080	0.063
66	0.23	17.00	16.77	17.11	21.39	1.26		14.605	0.063
68	0.05	0.05							
69	0.32	0.32							
78	0.36	8.18	7.92	80.08	100.11	12.80		54.828	0.395
80	0.32	6.91	6.59	32.08	40.09	6.08		90.070	0.140
81	0.64	16.41	15.77	58.95	73.69	4.67		89.981	0.063
83	21.86	179.82	157.95	602.63	1003.29	6.35		100.123	0.0
84	0.27	13.32	13.05	14.37	17.96	1.38		24.738	0.0
89	0.09	2.14	2.05	21.38	26.73	13.07		27.492	3.001

97	0.32	9.73	9.41	52.10	77.02	1.00
98	15.09	186.27	170.12	1359.86	1699.82	9.99
100	0.50	5.86	5.36	69.78	87.23	16.26
101	0.27	2.02	1.82	33.07	41.33	22.73
102	0.09	0.77	0.53	2.95	3.57	5.23
103	0.23	0.45	0.23	4.64	5.81	25.54
108	0.05	0.09	0.05	0.11	0.14	2.99

A TOTAL NUMBER OF 1165.56 CHARACTERS EXIST

TOTAL DISTANCE OF -15 CODED LINES = 15.84 GND. METRES

TOTAL INKED IN LINES = 5903.86

TOTAL INVISIBLE LINES = 50.73

TOTAL LINES GENERATED = 5954.59

TOTAL DISTANCE GENERATED BY LINES = 36192.91 METRES AT GROUND SCALE
= 2895.432 CMS AT MAP SCALE

NUMBER OF RECORDS IN THE FILE = 18065.77

NUMBER OF POINTS IN THE FILE = 7308.04

NUMBER OF IGNORED CODES (0 OR >271) = 3.32

NUMBER OF IGNORED RECORDS (0 OR >271) = 112.73

FEATURE CODE DESCRIPTION

FEATURE CODE	FEATURE TYPE	DESCRIPTION
1	LINE	BUILDING - PUBLIC
2	LINE	BUILDING - MINOR
3	LINE	BUILDING - OTHER
4	LINE	BUILDING - OPEN SIDED
5	LINE	BUILDING DIVISION - BROKEN LINE
6	LINE	ARCHWAY SYMBOL
8	LINE	BOUNDARY - DISTRICT
10	LINE	BOUNDARY - ELECTORAL DIVISION
12	POINT	BOUNDARY - MERGING SYMBOL FULL
13	POINT	BOUNDARY - MERGING SYMBOL HALF
15	LINE	RAILWAY - STANDARD GAUGE
19	LINE	RAILWAY - DISMANTLED CENTRE LINE
20	LINE	RAILWAY - SWITCH
21	LINE	ROAD PECKS (CARRIAGEWAY)
23	LINE	PATH (UM)
24	POINT	MINOR CONTROL POINT
25	POINT	TRIANGULATION POINT
26	POINT	BENCH MARK
27	POINT	SURFACE LEVEL (SPOT HEIGHT)
28	TEXT	NAME / NUMBER, POSITION
29	LINE	ROAD FENCE, WALL ETC (CASING DEFINITIVE)
30	LINE	FENCE, WALL ETC - NON ROAD
31	LINE	ROAD PECKS (CASING DEFINITIVE)
32	LINE	SURVEYED PECKS (BANKS, Baulks, MADE PATHS, DRIVEWAYS ETC)
34	LINE	SUBWAY / UNDERPASS ALIGNMENT
35	LINE	VEGETATION LIMITS (SKETCHED PECKS)
36	LINE	GROUND SURFACE FEATURE LIMITS (SKETCHED PECKS SUPPRESSED)
37	POINT	TELEPHONE CALL BOX - GPO
47	LINE	ELECTRICITY TRANSMISSION LINE
48	POINT	ELECTRICITY PYLON - STANDARD
49	POINT	ELECTRICITY PYLON - SURVEYED
52	LINE	STEP TREADS
57	POINT	POINT FEATURES - DOT
58	POINT	OBJECTS SHOWN BY CIRCLE (NON - WATER 0.60 MM)
59	LINE	BANK OF DOUBLE RIVER / STREAM
61	LINE	BANK OF DOUBLE DRAIN
62	LINE	BANK OF LAKE / POND
64	LINE	SINGLE STREAM
65	LINE	SINGLE DRAIN
66	LINE	CENTRE LINE OF DOUBLE WATER FEATURE
68	POINT	FLOW ARROW - MEDIUM
69	POINT	FLOW ARROW - SMALL
78	LINE	BOUNDARY - WARD
80	LINE	CL - TRACK
81	LINE	TRACK
83	LINE	ROAD PECKS (PAVEMENT ETC)
84	LINE	GROUND SURFACE FEATURE LIMITS (SKETCHED PECKS)
89	LINE	CL TRUNK/MAIN DUAL CARRIAGEWAY
90	LINE	CL TRUNK/MAIN SINGLE CARRIAGEWAY
93	LINE	CL SECONDARY SINGLE CARRIAGEWAY
96	LINE	CL MINOR SINGLE CARRIAGEWAY MORE 4 M
97	LINE	CL MINOR SINGLE CARRIAGEWAY LESS 4 M
98	LINE	CL MINOR - OTHER ROADS
100	LINE	CL RAILWAY - MULTIPLE TRACK
101	LINE	CL RAILWAY - SINGLE TRACK
102	LINE	CL RAILWAY - SIDINGS
103	LINE	ALIGNMENT FEATURE
103	LINE	SURVEYED PECKS (BANKS ETC)

(NOTE:- ALL COUNTS ARE MEANED FOR THE 19 SHEETS)

FREQUENCIES

1	START OF SHEET	1.00
2	END OF SHEET	1.00
3	END OF FILE	0.0
4	START OF FEATURE	773.16
5	END OF FEATURE	773.16
6	NO ACTION (7 TRK)	108.53
7	FEATURES (LINE)	650.53
8	FEATURES (TEXT,SYMBOL)	122.63
9	GRID SQUARE INDICATOR	1355.21
10	TEXT CLASSIFICATION	110.21
11	CHARACTER CALLS	110.21
12	NO OF ORIENTATIONS	773.16
13	INVISIBLE LINE FLAG	14.26
14	N/A	0.0
15	DISTANCE CALLS	0.0
16	N/A	0.0
17	CONTOUR CALLS	0.0

FEATURES INCLUDED

F/CODE	FREQ.	NO. PTS	NO. LINES	TOTAL LINE LENGTH (MM)	GROUND DIST (M)	GROUND		MAXIMUM	MINIMUM
						MEAN DIST	STANDARD DEVIATION		
1	2.37	28.42	26.05	155.84	194.80	7.48		64.143	0.063
2	70.53	312.63	242.11	790.53	975.73	4.03		22.780	0.063
3	135.05	1060.21	925.16	4353.41	5441.75	5.33		67.701	0.0
4	20.84	57.21	36.37	105.64	132.05	3.63		27.438	0.008
6	0.84	1.68	0.84	5.03	6.29	7.47		17.560	2.069
10	0.05	3.03	3.58	20.47	25.58	7.15		33.609	0.140
12	0.05	0.05							
15	1.16	6.47	7.32	94.93	118.66	16.22		40.536	0.063
20	0.11	0.21	0.11	0.13	0.16	1.49		1.544	1.443
21	18.05	633.37	615.32	2151.02	2588.73	4.37		127.198	0.0
23	1.11	28.16	27.05	163.09	203.86	7.54		201.375	0.0
24	0.16	0.16							
25	0.11	0.11							
26	1.84	1.84							
27	3.42	3.42							
28	110.21	110.21							
29	35.53	398.47	362.89	1631.24	2039.05	5.62		125.868	0.0
30	283.84	1244.05	960.21	6555.25	3194.04	8.53		143.648	0.0
31	20.53	309.95	289.42	748.32	936.02	3.23		83.468	0.0
32	21.68	187.89	166.21	548.15	685.19	4.12		100.755	0.0
34	0.11	0.21	0.11	1.22	1.53	14.52		14.613	14.428
35	0.54	9.63	8.79	40.96	51.20	5.83		34.342	0.063
37	0.47	0.47							
52	4.21	27.37	23.16	24.41	30.51	1.32		6.985	0.088
57	1.37	1.37							
59	0.94	58.32	57.47	106.44	133.04	2.31		52.273	0.0
61	0.11	1.37	1.26	19.97	24.93	19.76		42.608	9.830
62	0.74	36.26	35.53	22.80	28.50	0.80		13.551	0.0
64	3.26	105.79	102.53	223.43	279.29	2.72		76.084	0.0
65	1.05	30.39	29.34	77.21	96.51	3.23		40.313	0.0
66	0.37	43.11	42.74	60.27	75.34	1.76		33.668	0.088
68	0.05	0.05							
69	1.74	1.74							
70	3.26	3.26							
78	0.47	9.84	9.37	73.27	97.84	10.44		32.909	0.319
80	0.32	16.95	16.63	33.54	41.92	3.94		30.097	0.063
81	0.84	26.26	25.42	79.66	99.53	3.92		25.566	0.063
83	15.68	187.00	171.32	676.43	845.53	4.94		115.445	0.0
84	0.05	0.79	0.74	3.61	4.52	6.13		24.596	0.637
90	0.37	15.63	15.26	108.49	135.58	3.38		35.083	0.088
91	0.05	2.37	2.32	3.69	4.61	1.99		4.507	0.442
93	0.32	18.47	18.16	86.35	107.94	5.94		36.915	0.063
94	0.05	2.63	2.58	3.12	3.89	1.51		2.289	0.263
96	0.58	21.53	20.95	123.27	154.08	7.36		65.946	0.063
97	0.32	17.74	17.42	108.95	136.16	7.32		36.476	0.063
98	7.68	130.53	128.89	707.94	894.93	5.12		177.330	0.0
100	0.21	16.00	15.79	23.11	28.89	1.83		17.792	0.125
103	0.21	6.42	6.21	1.61	2.01	9.56		13.638	6.792

A TOTAL NUMBER OF 627.11 CHARACTERS EXIST
TOTAL DISTANCE OF -15 CODED LINES = 0.0 GND. METRES
TOTAL INKED IN LINES = 4432.89
TOTAL INVISIBLE LINES = 14.26
TOTAL LINES GENERATED = 4447.16
TOTAL DISTANCE GENERATED BY LINES = 24904.73 METRES AT GROUND SCALE
= 1992.346 CMS AT MAP SCALE

NUMBER OF RECORDS IN THE FILE = 11511.52
NUMBER OF POINTS IN THE FILE = 5220.31
NUMBER OF IGNORED CODES (0 OR >271) = 0.84
NUMBER OF IGNORED RECORDS (0 OR >271) = 25.79

FEATURE CODE DESCRIPTION

FEATURE CODE	FEATURE TYPE	DESCRIPTION
1	LINE	BUILDING - PUBLIC
2	LINE	BUILDING - MINOR
3	LINE	BUILDING - OTHER
4	LINE	BUILDING - OPEN SIDED
5	LINE	ARCHWAY SYMBOL
10	LINE	BOUNDARY - ELECTORAL DIVISION
12	POINT	BOUNDARY - MERGING SYMBOL FULL
15	LINE	RAILWAY - STANDARD GAUGE
20	LINE	RAILWAY - SWITCH
21	LINE	ROAD PECKS (CARRIAGEWAY)
23	LINE	PATH (UM)
24	POINT	MINOR CONTROL POINT
25	POINT	TRIANGULATION POINT
26	POINT	BENCH MARK
27	POINT	SURFACE LEVEL (SPOT HEIGHT)
28	TEXT	NAME / NUMBER, POSITION
29	LINE	ROAD FENCE, WALL ETC (CASING DEFINITIVE)
30	LINE	FENCE, WALL ETC - NON ROAD
31	LINE	ROAD PECKS (CASING DEFINITIVE)
32	LINE	SURVEYED PECKS (BANKS, Baulks, MADE PATHS, DRIVEWAYS ETC)
34	LINE	SUBWAY / UNDERPASS ALIGNMENT
35	LINE	VEGETATION LIMITS (SKETCHED PECKS)
37	POINT	TELEPHONE CALL BOX - GPO
52	LINE	STEP TREADS
57	POINT	POINT FEATURES - DOT
59	LINE	BANK OF DOUBLE RIVER / STREAM
61	LINE	BANK OF DOUBLE DRAIN
62	LINE	BANK OF LAKE / POND
64	LINE	SINGLE STREAM
65	LINE	SINGLE DRAIN
66	LINE	CENTRE LINE OF DOUBLE WATER FEATURE
68	POINT	FLOW ARROW - MEDIUM
69	POINT	FLOW ARROW - SMALL
70	POINT	CULVERT BAR
78	LINE	BOUNDARY - WARD
80	LINE	CL - TRACK
81	LINE	TRACK
83	LINE	ROAD PECKS (PAVEMENT ETC)
84	LINE	GROUND SURFACE FEATURE LIMITS (SKETCHED PECKS)
90	LINE	CL TRUNK/MAIN SINGLE CARRIAGEWAY
91	LINE	CL TRUNK/MAIN ROUNDABOUT
93	LINE	CL SECONDARY SINGLE CARRIAGEWAY
94	LINE	CL SECONDARY ROUNDABOUT
96	LINE	CL MINOR SINGLE CARRIAGEWAY MORE 4 M
97	LINE	CL MINOR SINGLE CARRIAGEWAY LESS 4 M
98	LINE	CL MINOR - OTHER ROADS
100	LINE	CL RAILWAY - MULTIPLE TRACK
103	LINE	ALIGNMENT FEATURE
108	LINE	SURVEYED PECKS (BANKS ETC)

42

END OF STRATIFICATION RUN

```

AAAAAAAAAA  NN      NN  NN      NN  EEEEEEEEEEE  XX      XX
AAAAAAAAAA  NNN     NN  NNN     NN  EEEEEEEEEEE  XX      XX
AA         AA  NNNN  NN  NNNN  NN  EE           XX  XX
AA         AA  NN  NN  NN  NN  NN  EE           XX  XX
AA         AA  NN  NN  NN  NN  NN  EE           XX  XX
AAAAAAAAAA  NN  NN  NN  NN  NN  EEEEEEE      XXXX
AAAAAAAAAA  NN  NN  NN  NN  NN  EEEEEEE      XXXX
AA         AA  NN  NN  NN  NN  EE           XX  XX
AA         AA  NN  NNNN  NN  NNNN  EE           XX  XX
AA         AA  NN  NNN  NN  NNN  EE           XX  XX
AA         AA  NN  NN  NN  NN  NN  EEEEEEEEEEE  XX  XX
AA         AA  NN  N  NN  NN  N  EEEEEEEEEEE  XX  XX

```

```

      444
     4444
    44 44
   44 44
  44 44
 444444444444
44444444444444
      44
      44
      44
      44
      44
      44

```

FREQUENCIES

1	START OF SHEET	1.
2	END OF SHEET	1.
3	END OF FILE	0.
4	START OF FEATURE	136.
5	END OF FEATURE	136.
6	NO ACTION (7 TRK)	53.
7	FEATURES (LINE)	111.
8	FEATURES (TEXT,SYMBOL)	25.
9	GRID SQUARE INDICATOR	269.
10	TEXT CLASSIFICATION	16.
11	CHARACTER CALLS	16.
12	NO OF ORIENTATIONS	136.
13	INVISIBLE LINE FLAG	0.
14	N/A	0.
15	DISTANCE CALLS	0.
16	N/A	0.
17	CONTOUR CALLS	0.

44

FEATURES INCLUDED

F/CODE	FREQ.	NO. PTS	NO. LINES	TOTAL LINE LENGTH (MM)	GROUND		SKEW	KURTOSIS	GROUND		
					GROUND DIST (M)	MEAN DIST			STANDARD DEVIATION	MAXIMUM	MINIMUM
2	4.	19.	15.	28.5	71.13	4.7	1.745	0.8589	-0.525	8.27	3.07
3	19.	83.	64.	279.6	608.90	10.9	3.089	1.4066	1.351	35.35	0.87
4	10.	22.	12.	61.8	154.59	12.9	5.791	-0.0606	-1.550	21.23	5.31
8	1.	57.	56.	213.0	532.60	9.5	11.467	1.8528	2.724	49.23	0.06
13	2.	2.	2.								
21	2.	13.	13.	41.3	103.27	6.5	4.672	1.3211	1.764	19.83	0.44
23	1.	71.	70.	203.0	519.92	7.4	10.024	2.5822	6.498	51.71	0.18
24	2.	2.	2.								
28	16.	16.	16.								
29	9.	127.	118.	415.3	1038.14	8.3	14.136	4.0860	22.731	110.76	0.06
30	44.	437.	395.	2371.9	5929.66	15.1	22.572	2.7184	3.488	146.15	0.06
32	2.	10.	8.	6.2	20.52	2.6	3.402	1.6457	1.188	10.94	0.31
35	1.	31.	30.	23.5	71.24	2.4	1.988	2.1300	4.450	9.75	0.13
59	7.	115.	103.	424.2	1050.60	9.8	25.661	6.0835	38.812	136.50	0.13
61	1.	6.	5.	38.9	97.27	19.5	20.154	0.4009	-1.975	47.06	1.51
62	1.	43.	42.	40.4	101.03	2.4	3.097	3.5022	11.544	24.87	0.06
64	3.	50.	47.	373.6	941.55	20.0	26.925	1.2451	0.339	94.29	0.13
65	3.	29.	26.	66.7	155.32	6.4	6.316	1.7426	3.002	28.11	0.56
69	3.	3.	3.								
70	2.	2.	2.								
98	3.	47.	44.	197.3	495.24	11.2	12.384	2.1296	4.860	69.71	0.42

A TOTAL NUMBER OF 125. CHARACTERS EXIST
TOTAL DISTANCE OF -15 CODED LINES = 0. GND. METRES
TOTAL INKED IN LINES = 1054.
TOTAL INVISIBLE LINES = 0.
TOTAL LINES GENERATED = 1054.
TOTAL DISTANCE GENERATED BY LINES = 11999.36 METRES AT GROUND SCALE
= 479.974 CMS AT MAP SCALE
NUMBER OF RECORDS IN THE FILE = 2351.
NUMBER OF POINTS IN THE FILE = 1190.
NUMBER OF IGNORED CODES (0 OR >271) = 4.
NUMBER OF IGNORED RECORDS (0 OR >271) = 25.

FEATURE CODE	FEATURE TYPE	DESCRIPTION
2	LINE	BUILDING - MINOR
3	LINE	BUILDING - OTHER
4	LINE	BUILDING - OPEN SIDED
8	LINE	BOUNDARY - DISTRICT
13	POINT	BOUNDARY - MERGING SYMBOL HALF
21	LINE	ROAD PECKS (CARRIAGEWAY)
23	LINE	PATH (UM)
24	POINT	MINOR CONTROL POINT
28	TEXT	NAME / NUMBER, POSITION
29	LINE	ROAD FENCE, WALL ETC (CASING DEFINITIVE)
30	LINE	FENCE, WALL ETC - NON ROAD
32	LINE	SURVEYED PECKS (BANKS, Baulks, MADE PATHS, DRIVEWAYS ETC)
35	LINE	VEGETATION LIMITS (SKETCHED PECKS)
59	LINE	BANK OF DOUBLE RIVER / STREAM
61	LINE	BANK OF DOUBLE DRAIN
62	LINE	BANK OF LAKE / POND
64	LINE	SINGLE STREAM
65	LINE	SINGLE DRAIN
69	POINT	FLOW ARROW - SMALL
70	POINT	CULVERT BAR
98	LINE	CL MINOR - OTHER ROADS

FREQUENCIES

1	START OF SHEET	210.
2	END OF SHEET	210.
3	END OF FILE	0.
4	START OF FEATURE	65024.
5	END OF FEATURE	65021.
6	NO ACTION (7 TRK)	20411.
7	FEATURES (LINE)	48755.
8	FEATURES (TEXT,SYMBOL)	16269.
9	GRID SQUARE INDICATOR	131665.
10	TEXT CLASSIFICATION	11105.
11	CHARACTER CALLS	11105.
12	NO OF ORIENTATIONS	65227.
13	INVISIBLE LINE FLAG	295.
14	N/A	0.
15	DISTANCE CALLS	5.
16	N/A	0.
17	CONTOUR CALLS	0.

46

FEATURES INCLUDED
=====

F/CODE	FREQ.	NO. PTS	NO. LINES	TOTAL LINE LENGTH (MM)	-----GROUND-----		SKEW	KURTOSIS	-----GROUND-----		
					GROUND DIST (M)	MEAN DIST			STANDARD DEVIATION	MAXIMUM	MINIMUM
1	53.	623.	570.	1286.9	3217.30	5.6	5.211	2.0059	5.482	37.25	0.13
2	3072.	14059.	10937.	19184.0	47959.86	4.4	2.946	3.5265	24.997	42.92	0.06
3	4922.	34254.	29332.	83738.3	209345.55	7.1	6.015	2.3749	9.609	81.69	0.06
4	960.	2565.	1605.	5231.8	13079.42	8.1	6.331	1.8233	4.777	49.90	0.06
5	2.	4.	2.	3.0	7.44	3.7	0.0	0.0	0.0	3.94	3.50
6	14.	23.	14.	34.4	86.07	6.1	1.535	-0.4925	-1.042	7.93	3.35
7	186.	21166.	20980.	45509.3	113773.25	5.4	8.073	6.8569	116.529	285.13	0.06
8	24.	1831.	1807.	5574.6	13936.49	7.7	12.615	3.3480	14.756	118.95	0.06
9	18.	3035.	3017.	5210.1	13025.19	4.3	6.787	4.5144	29.549	91.19	0.06
11	2.	2.									
12	395.	395.									
13	225.	225.									
14	4.	36.	32.	33.3	83.23	2.6	2.589	1.5049	1.775	11.25	0.12
15	10.	293.	283.	2483.9	6209.64	21.9	49.364	7.9074	71.821	518.58	0.20
19	23.	652.	629.	4260.3	10650.62	16.9	14.738	1.7085	3.275	87.46	0.13
20	4.	8.	4.	5.1	12.84	3.2	1.000	-0.3065	-1.991	4.19	1.89
21	2570.	59687.	57117.	171494.0	428734.94	7.5	11.726	6.5479	86.417	292.41	0.06
22	7.	115.	109.	379.4	948.48	8.7	6.661	1.4160	2.324	34.77	0.14
23	264.	9321.	9057.	21233.5	53083.65	5.9	6.094	5.8587	75.251	210.59	0.06
24	20.	20.									
25	10.	10.									
26	574.	574.									
27	1428.	1428.									
28	11114.	11104.									
29	3189.	101330.	98141.	246074.6	615186.38	6.3	9.947	8.8248	178.102	472.25	0.06
30	21575.	367927.	346352.	892034.4	2230085.00	6.4	10.908	7.5011	115.335	394.00	0.06
31	1203.	24186.	22983.	49738.6	124346.50	5.4	8.224	9.0069	159.952	318.41	0.06
32	1713.	26246.	24533.	63077.3	157693.31	6.4	9.972	6.2682	86.890	263.41	0.06
33	23.	50.	27.	93.5	233.87	8.7	8.011	1.6091	1.558	30.83	0.61
34	2.	4.	2.	4.0	10.02	5.0	0.0	0.0	0.0	5.13	4.89
35	1364.	44232.	42868.	73692.9	184207.13	4.3	6.951	10.4420	235.155	279.49	0.06
36	521.	20646.	20125.	20062.9	50157.24	2.5	3.509	5.0531	37.233	58.30	0.06
37	21.	21.									
39	1.	1.									
44	4.	17.	13.	72.3	180.80	13.9	9.237	0.6200	-1.308	29.67	3.95
45	4.	11.	7.	59.6	149.12	21.3	16.631	0.3833	-1.800	45.11	5.64
47	15.	40.	25.	1566.8	3916.97	156.7	118.970	0.6142	-0.940	377.76	0.54
48	2.	2.									
49	5.	5.									
50	4.	4.									
51	16.	16.									
52	301.	1014.	713.	437.8	1094.49	1.5	0.581	1.8649	6.037	4.86	0.31
53	2.	2.									
54	13.	13.									
55	88.	2408.	2380.	2697.1	6742.67	2.8	9.788	19.3132	459.388	287.14	0.06
57	268.	268.									
58	77.	77.									
59	749.	69900.	69151.	74537.6	186343.88	2.7	3.457	9.5384	295.197	186.50	0.06
					.65	4.8					

55	196.	4316.	4120.	9417.9	23943.82	5.7	3.44	3.0094				
66	122.	12318.	12196.	15761.5	39403.82	3.2	4.724	9.1111	154.545	140.52	0.06	
67	1.	1.										
68	7.	7.										
69	1003.	1003.										
70	868.	868.										
71	36.	8692.	8656.	2966.0	7414.88	0.9	0.734	3.8256	38.768	16.76	0.06	
72	115.	5831.	5716.	1996.9	4992.26	0.9	0.790	3.9522	35.193	13.96	0.06	
78	1.	2.	1.	0.4	1.07	1.0	0.0	0.0	0.0	1.02	1.02	
80	667.	21951.	21284.	53387.2	145967.81	6.9	9.230	9.5691	380.113	495.64	0.06	
81	1386.	47856.	46470.	112705.6	281763.88	6.1	7.973	4.6479	45.310	218.38	0.06	
82	221.	221.										
83	76.	770.	694.	1657.1	4142.75	6.0	5.889	1.9580	4.582	42.42	0.06	
84	193.	8969.	8776.	7365.3	19663.21	2.2	2.539	7.1201	107.347	65.09	0.06	
90	12.	511.	499.	4094.6	10236.57	20.6	23.051	2.4869	7.528	162.38	0.13	
93	29.	1092.	1053.	7961.8	19904.59	18.7	18.715	2.2841	7.126	143.66	0.13	
96	112.	6623.	6511.	27983.0	67707.50	10.4	14.173	5.6747	55.075	232.78	0.06	
97	149.	9279.	9130.	29542.4	73856.06	8.1	9.717	4.8271	60.406	221.38	0.06	
98	572.	17450.	16878.	47483.8	118709.50	7.0	9.356	4.7213	45.100	210.82	0.06	
101	5.	140.	135.	1241.7	3104.19	23.0	46.176	9.2387	96.228	519.72	0.14	
103	18.	36.	18.	138.0	344.95	19.2	11.137	0.9154	-0.560	41.80	6.82	
108	13.	247.	234.	446.2	1115.58	4.8	5.449	2.2359	6.304	32.85	0.13	

A TOTAL NUMBER OF 89416. CHARACTERS EXIST

TOTAL DISTANCE OF -15 CODED LINES = 236. GND. METRES

TOTAL INKED IN LINES = 1005104.

TOTAL INVISIBLE LINES = 295.

TOTAL LINES GENERATED = 1005399.

TOTAL DISTANCE GENERATED BY LINES = 5570655.00 METRES AT GROUND SCALE
= 22826.188 CMS AT MAP SCALE

NUMBER OF RECORDS IN THE FILE = 1644115.

NUMBER OF POINTS IN THE FILE = 1070413.

NUMBER OF IGNORED CODES (0 OR >271) = 446.

NUMBER OF IGNORED RECORDS (0 OR >271) = 30088.

FEATURE CODE DESCRIPTION

FEATURE CODE	FEATURE TYPE	DESCRIPTION
1	LINE	BUILDING - PUBLIC
2	LINE	BUILDING - MINOR
3	LINE	BUILDING - OTHER
4	LINE	BUILDING - OPEN SIDED
5	LINE	BUILDING DIVISION - BROKEN LINE
6	LINE	ARCHWAY SYMBOL
7	LINE	BOUNDARY - PARISH OR COMMUNITY
8	LINE	BOUNDARY - DISTRICT
9	LINE	BOUNDARY - COUNTY OR REGION
11	POINT	BOUNDARY - POST OR STONE
12	POINT	BOUNDARY - MERGING SYMBOL FULL
13	POINT	BOUNDARY - MERGING SYMBOL HALF
14	LINE	RAILWAY - NARROW GAUGE
15	LINE	RAILWAY - STANDARD GAUGE
19	LINE	RAILWAY - DISMANTLED CENTRE LINE
20	LINE	RAILWAY - SWITCH
21	LINE	ROAD PECKS (CARRIAGEWAY)
22	LINE	ROAD - CENTRE LINE
23	LINE	PATH (UM)
24	POINT	MINOR CONTROL POINT
25	POINT	TRIANGULATION POINT
26	POINT	BENCH MARK
27	POINT	SURFACE LEVEL (SPOT HEIGHT)
28	TEXT	NAME / NUMBER, POSITION
29	LINE	ROAD FENCE, WALL ETC (CASING DEFINITIVE)
30	LINE	FENCE, WALL ETC - NON ROAD
31	LINE	ROAD PECKS (CASING DEFINITIVE)
32	LINE	SURVEYED PECKS (BANKS, BAULKS, MADE PATHS, DRIVEWAYS ETC)
33	LINE	TUNNEL ALIGNMENT
34	LINE	SUBWAY / UNDERPASS ALIGNMENT
35	LINE	VEGETATION LIMITS (SKETCHED PECKS)
36	LINE	GROUND SURFACE FEATURE LIMITS (SKETCHED PECKS SUPPRESSED)
37	POINT	TELEPHONE CALL BOX - GPO
39	POINT	TELEPHONE CALL BOX - RAC
44	LINE	PIPE LINE - OBSTACLE
45	LINE	PIPE LINE - SUSPENDED OR NON OBSTACLE
47	LINE	ELECTRICITY TRANSMISSION LINE
48	POINT	ELECTRICITY PYLON - STANDARD
49	POINT	ELECTRICITY PYLON - SURVEYED
50	POINT	ELECTRICITY PYLON - PART
51	POINT	ELECTRICITY POSTS (SURVEYED)
52	LINE	STEP TREADS
53	POINT	CAVE SYMBOL
54	POINT	ANTIQUITY SYMBOL
55	LINE	ANTIQUITY PECKS (COURSE OF)
57	POINT	POINT FEATURES - DOT
58	POINT	OBJECTS SHOWN BY CIRCLE (NON - WATER 0.60 MM)
59	LINE	BANK OF DOUBLE RIVER / STREAM
61	LINE	BANK OF DOUBLE DRAIN
62	LINE	BANK OF LAKE / POND
64	LINE	SINGLE STREAM
65	LINE	SINGLE DRAIN
66	LINE	CENTRE LINE OF DOUBLE WATER FEATURE
67	POINT	FLOW ARROW - LARGE
68	POINT	FLOW ARROW - MEDIUM
69	POINT	FLOW ARROW - SMALL
70	POINT	CULVERT BAR
71	LINE	MEAN HIGH WATER (MHWS)
72	LINE	MEAN LOW WATER (MLWS)
78	LINE	BOUNDARY - WARD

83	LINE	ROAD PECKS (PAVEMENT ETC)
84	LINE	GROUND SURFACE FEATURE LIMITS (SKETCHED PECKS)
90	LINE	CL TRUNK/MAIN SINGLE CARRIAGEWAY
93	LINE	CL SECONDARY SINGLE CARRIAGEWAY
96	LINE	CL MINOR SINGLE CARRIAGEWAY MORE 4 M
97	LINE	CL MINOR SINGLE CARRIAGEWAY LESS 4 M
98	LINE	CL MINOR - OTHER ROADS
101	LINE	CL RAILWAY - SINGLE TRACK
103	LINE	ALIGNMENT FEATURE
108	LINE	SURVEYED PECKS (BANKS ETC)

48

CURRENT LIST OF MAP SHEETS BEEN PROCESSED

SU 66 9	SU 67 9	SU 68 7	SU 6618	SU 8718	SU 8619	SU 8719
SU 8816	SU 8916	SU 8817	SU 8917	SU 8819	SU 8919	NZ 747
SW 3633	SW 3733	SW 3634	SW 3734	SU 8617	SU 8717	SU 8818
SU 8918	SX 2068	SX 2168	SX 2069	SX 2169	SX 2268	SX 2368
SX 2269	SX 2369	SX 2468	SX 2568	SX 2469	SX 2569	SX 2668
SX 2768	SX 2669	SX 2769	SO 2894	SO 2994	SO 2095	SO 2195
SO 2096	SO 2196	SO 2097	SO 2197	SO 2098	SO 2198	SO 2099
SO 2199	SO 2295	SO 2395	SO 2296	SO 2396	SO 2297	SO 2397
SO 2298	SO 2398	SO 2299	SO 2399	SO 2495	SO 2496	SO 2497
SO 2498	SO 2499	SO 2895	SO 2995	SO 2896	SO 2996	SU 2897
SO 2997	SO 3094	SO 3095	SO 3096	SO 3097	SU 6611	SU 8016
SU 8116	SU 8017	SU 8117	SU 8018	SU 8118	SU 8019	SU 8119
SU 8216	SU 8316	SU 8217	SU 8317	SU 8218	SU 8318	SJ 8219
SU 8319	SU 8416	SU 8516	SU 8417	SU 8517	SU 8418	SU 8518
SU 8419	SU 8519	SU 8616	SU 8716	SX 2066	SX 2166	SX 2067
SX 2167	SX 2266	SX 2366	SX 2267	SX 2367	SX 2466	SX 2566
SX 2467	SX 2567	SX 2666	SX 2766	SX 2667	SX 2767	SX 1470
SX 1570	SX 1471	SX 1571	SX 1472	SX 1572	SX 1473	SX 1573
SX 1474	SX 1574	SX 1670	SX 1770	SX 1671	SX 1771	SX 1672
SX 1772	SX 1673	SX 1773	SX 1674	SX 1774	SX 1870	SX 1970
SX 1871	SX 1971	SX 1872	SX 1972	SX 1873	SX 1973	SX 1874
SX 1974	NZ 640	NZ 740	NZ 641	NZ 741	NZ 642	NZ 742
NZ 643	NZ 743	NZ 644	NZ 744	NZ 840	NZ 940	NZ 841
NZ 941	NZ 842	NZ 942	NZ 843	NZ 943	NZ 844	NZ 944
NZ 645	NZ 745	NZ 646	NZ 746	NZ 647	NZ 747	NZ 648
			40			

NZ 1340	NZ 1241	NZ 1341	NZ 1242	NZ 1342	NZ 1243	NZ 1343
NZ 1244	NZ 1344	NZ 1045	NZ 1145	NZ 1046	NZ 1146	NZ 1047
NZ 1147	NZ 1245	NZ 1345	NZ 1246	NZ 1346	NZ 1247	NZ 1347

A TOTAL OF 210 MAP SHEETS HAVE BEEN PROCESSED

END OF STATUS RUN --- (07-16-79)

(NOTE:- ALL COUNTS ARE MEANED FOR THE 60 SHEETS)

FREQUENCIES

1	START OF SHEET	1.00
2	END OF SHEET	1.00
3	END OF FILE	0.0
4	START OF FEATURE	194.60
5	END OF FEATURE	194.60
6	NO ACTION (7 TRK)	89.08
7	FEATURES (LINE)	133.50
8	FEATURES (TEXT,SYMBOL)	61.10
9	GRID SQUARE INDICATOR	445.32
10	TEXT CLASSIFICATION	38.18
11	CHARACTER CALLS	38.18
12	NO OF ORIENTATIONS	195.62
13	INVISIBLE LINE FLAG	1.48
14	N/A	0.0
15	DISTANCE CALLS	0.0
16	N/A	0.0
17	CONTOUR CALLS	0.0

FEATURES INCLUDED

F/CODE	FREQ.	NO. PTS	NO. LINES	TOTAL LINE LENGTH (MM)	GROUND DIST (M)	GROUND		GROUND	
						MEAN DIST	STANDARD DEVIATION	MAXIMUM	MINIMUM
1	0.07	0.87	0.80	1.54	4.10	5.13		19.137	1.079
2	5.48	24.23	18.75	40.91	102.27	5.45		33.495	0.225
3	9.22	61.55	52.33	173.17	432.94	8.27		56.911	0.063
4	2.10	8.23	3.13	11.92	29.54	9.43		27.306	0.773
5	0.03	0.07	0.03	0.10	0.26	7.72		7.607	7.627
6	0.83	46.10	45.22	219.69	549.22	12.15		172.717	0.063
7	0.18	6.72	6.53	48.16	120.40	18.43		113.949	0.125
8	0.02	0.02							
9	1.92	1.92							
10	1.03	1.03							
11	0.08	3.52	3.43	22.29	55.72	16.23		65.930	0.125
12	8.75	269.07	260.32	1099.80	2749.51	10.56		292.413	0.063
13	0.48	18.02	17.53	40.96	102.39	5.84		46.790	0.063
14	0.02	0.02							
15	2.78	2.78							
16	4.93	4.93							
17	38.20	38.18							
18	3.58	221.58	213.20	1067.51	2668.76	12.52		472.248	0.063
19	57.17	671.65	614.48	3247.49	8118.72	13.21		394.000	0.063
20	2.68	66.03	63.35	176.31	440.77	6.96		138.299	0.063
21	5.87	136.88	131.02	381.54	953.85	7.28		166.053	0.063
22	7.48	241.80	234.32	409.42	1023.56	4.37		203.368	0.063
23	0.52	24.38	24.17	23.82	59.55	2.46		23.891	0.063
24	0.02	0.02							
25	0.02	0.02							
26	0.02	0.02							
27	0.02	0.02							
28	0.02	0.02							
29	0.77	4.50	3.73	2.30	6.49	29.67		29.665	29.665
30	0.02	0.02						4.684	0.795
31	0.18	13.05	12.87	23.58	58.94	4.58		112.800	0.063
32	0.45	0.45							
33	0.53	0.53							
34	3.08	279.35	276.27	316.96	792.41	2.37		58.787	0.063
35	1.02	61.62	60.60	45.57	113.93	1.88		52.904	0.063
36	9.58	433.55	423.37	554.92	1387.29	3.27		216.757	0.063
37	1.42	24.60	23.18	61.47	153.68	6.63		131.466	0.063
38	0.38	34.95	34.57	34.26	85.65	2.48		35.955	0.063
39	0.03	0.03							
40	5.38	5.38							
41	4.83	4.83							
42	0.02	0.02	0.02	0.01	0.02	1.02		1.017	1.017
43	1.40	36.92	34.52	113.73	284.33	8.24		83.280	0.063
44	3.07	68.45	65.38	195.62	489.04	7.48		142.907	0.063
45	0.93	0.93							
46	0.10	0.98	0.88	2.44	6.09	6.90		33.500	0.198
47	0.60	51.68	51.08	45.29	113.23	2.22		62.026	0.063
48	0.13	4.62	4.48	43.48	108.70	24.25		162.383	0.125
49	0.02	1.30	1.28	5.35	13.38	10.43		30.544	0.783
50	0.42	24.77	24.35	134.31	335.77	13.79		232.778	0.088
51									

A TOTAL NUMBER OF 338.23 CHARACTERS EXIST
 TOTAL DISTANCE OF -15 CODED LINES = 0.0 GND. METRES
 TOTAL INKED IN LINES = 2759.95
 TOTAL INVISIBLE LINES = 1.48
 TOTAL LINES GENERATED = 2761.43
 TOTAL DISTANCE GENERATED BY LINES = 21803.96 METRES AT GROUND SCALE
 = 872.158 CMS AT MAP SCALE
 NUMBER OF RECORDS IN THE FILE = 4803.28
 NUMBER OF POINTS IN THE FILE = 2956.02
 NUMBER OF IGNORED CODES (0 OR >271) = 2.52
 NUMBER OF IGNORED RECORDS (0 OR >271) = 147.37

 FEATURE CODE DESCRIPTION

FEATURE CODE	FEATURE TYPE	DESCRIPTION
1	LINE	BUILDING - PUBLIC
2	LINE	BUILDING - MINOR
3	LINE	BUILDING - OTHER
4	LINE	BUILDING - OPEN SIDED
6	LINE	ARCHWAY SYMBOL
7	LINE	BOUNDARY - PARISH OR COMMUNITY
8	LINE	BOUNDARY - DISTRICT
11	POINT	BOUNDARY - POST OR STONE
12	POINT	BOUNDARY - MERGING SYMBOL FULL
13	POINT	BOUNDARY - MERGING SYMBOL HALF
19	LINE	RAILWAY - DISMANTLED CENTRE LINE
21	LINE	ROAD PECKS (CARRIAGEWAY)
23	LINE	PATH (UN)
25	POINT	TRIANGULATION POINT
26	POINT	BENCH MARK
27	POINT	SURFACE LEVEL (SPOT HEIGHT)
28	TEXT	NAME / NUMBER, POSITION
29	LINE	ROAD FENCE, WALL ETC (CASING DEFINITIVE)
30	LINE	FENCE, WALL ETC - NON ROAD
31	LINE	ROAD PECKS (CASING DEFINITIVE)
32	LINE	SURVEYED PECKS (BANKS, BAULKS, MADE PATHS, DRIVEWAYS ETC)
35	LINE	VEGETATION LIMITS (SKETCHED PECKS)
36	LINE	GROUND SURFACE FEATURE LIMITS (SKETCHED PECKS SUPPRESSED)
37	POINT	TELEPHONE CALL BOX - GPO
39	POINT	TELEPHONE CALL BOX - RAC
44	LINE	PIPE LINE - OBSTACLE
52	LINE	STEP TREADS
54	POINT	ANTIQUITY SYMBOL
55	LINE	ANTIQUITY PECKS (COURSE OF)
57	POINT	POINT FEATURES - DOT
58	POINT	OBJECTS SHOWN BY CIRCLE (NON - WATER 0.60 MM)
59	LINE	BANK OF DOUBLE RIVER / STREAM
62	LINE	BANK OF LAKE / POND
64	LINE	SINGLE STREAM
65	LINE	SINGLE DRAIN
66	LINE	CENTRE LINE OF DOUBLE WATER FEATURE
68	POINT	FLOW ARROW - MEDIUM
69	POINT	FLOW ARROW - SMALL
70	POINT	CULVERT BAR
78	LINE	BOUNDARY - WARD
80	LINE	CL - TRACK
81	LINE	TRACK
82	POINT	OBJECTS SHOWN BY CIRCLE (WATER 0.60 MM)
83	LINE	ROAD PECKS (PAVEMENT ETC)
84	LINE	GROUND SURFACE FEATURE LIMITS (SKETCHED PECKS)
90	LINE	CL TRUNK/MAIN SINGLE CARRIAGEWAY
93	LINE	CL SECONDARY SINGLE CARRIAGEWAY
96	LINE	CL MINOR SINGLE CARRIAGEWAY MORE 4 M
97	LINE	CL MINOR SINGLE CARRIAGEWAY LESS 4 M
98	LINE	CL MINOR - OTHER ROADS
103	LINE	ALIGNMENT FEATURE
103	LINE	SURVEYED PECKS (BANKS ETC)

 END OF STRATIFICATION PUN

(NOTE:- ALL COUNTS ARE MEANED FOR THE 30 SHEETS)

FREQUENCIES

1	START OF SHEET	1.00
2	END OF SHEET	1.00
3	END OF FILE	0.0
4	START OF FEATURE	181.77
5	END OF FEATURE	181.77
6	NO ACTION (7 TRK)	101.80
7	FEATURES (LINE)	137.30
8	FEATURES (TEXT,SYMBOL)	44.47
9	GRID SQUARE INDICATOR	396.93
10	TEXT CLASSIFICATION	27.57
11	CHARACTER CALLS	27.57
12	NO OF ORIENTATIONS	182.00
13	INVISIBLE LINE FLAG	0.07
14	N/A	0.0
15	DISTANCE CALLS	0.0
16	N/A	0.0
17	CONTOUR CALLS	0.0

FEATURES INCLUDED

F/CODE	FREQ.	NO. PTS	NO. LINES	TOTAL LINE LENGTH (MM)	GROUND DIST (M)	GROUND		GROUND	
						MEAN DIST	STANDARD DEVIATION	MAXIMUM	MINIMUM
1	0.03	0.23	0.20	0.74	1.65	9.24		17.029	2.258
2	9.53	42.57	33.13	75.58	189.21	5.71		32.146	0.515
3	4.83	37.17	32.33	91.83	229.60	7.10		48.329	0.198
4	1.30	3.53	2.23	7.49	18.73	8.39		26.843	0.063
7	0.40	44.23	43.83	75.12	197.80	4.23		81.975	0.063
8	0.33	24.77	24.45	60.13	150.32	5.15		90.185	0.063
12	1.23	1.23							
13	0.37	0.37							
21	7.47	209.43	201.97	657.96	1594.91	7.90		192.364	0.063
23	0.27	10.90	10.63	31.75	79.38	7.47		112.706	0.063
25	0.03	0.03							
26	1.87	1.87							
27	5.73	5.73							
28	27.70	27.57							
29	6.13	206.80	200.57	615.12	1540.45	7.66		303.024	0.063
30	76.07	1525.50	1440.23	3901.25	9753.19	6.73		309.992	0.063
31	0.73	16.03	15.30	38.21	95.51	6.24		313.403	0.063
32	6.30	125.03	118.77	268.76	671.90	5.66		143.003	0.063
35	7.00	268.63	261.63	438.20	1095.56	4.19		137.837	0.063
36	1.10	36.83	35.73	30.15	75.39	2.11		24.050	0.063
37	0.03	0.03							
52	2.30	5.00	2.70	1.56	3.91	1.45		2.916	0.313
54	0.13	0.13							
55	2.37	51.50	49.13	22.29	55.72	1.13		22.120	0.063
57	2.97	2.97							
58	0.97	0.97							
59	4.37	351.03	376.67	459.45	1143.64	3.05		72.707	0.063
61	0.17	4.90	4.73	11.32	29.69	6.27		25.152	0.140
62	2.00	180.90	178.90	115.54	288.85	1.61		39.391	0.063
64	4.17	234.33	259.17	267.71	669.29	2.91		143.977	0.063
65	0.13	1.50	1.37	5.33	13.32	9.76		45.002	0.590
68	0.07	0.07							
69	2.80	2.80							
70	0.70	0.70							
80	0.03	0.33	0.30	2.54	6.34	21.15		42.556	4.729
96	0.07	2.50	2.53	14.56	36.39	14.36		31.337	0.198
98	0.07	2.60	2.53	5.84	14.59	5.76		15.578	0.140

A TOTAL NUMBER OF 234.83 CHARACTERS EXIST

TOTAL DISTANCE OF -15 CODED LINES = 0.0 GND. METRES

TOTAL INKED IN LINES = 3279.03

TOTAL INVISIBLE LINES = 0.07

NUMBER OF RECORDS IN THE FILE = 5108.70
 NUMBER OF POINTS IN THE FILE = 3460.73
 NUMBER OF IGNORED CODES (0 OR >271) = 4.80
 NUMBER OF IGNORED RECORDS (0 OR >271) = 343.40

FEATURE CODE DESCRIPTION

FEATURE CODE	FEATURE TYPE	DESCRIPTION
1	LINE	BUILDING - PUBLIC
2	LINE	BUILDING - MINOR
3	LINE	BUILDING - OTHER
4	LINE	BUILDING - OPEN SIDED
7	LINE	BOUNDARY - PARISH OR COMMUNITY
8	LINE	BOUNDARY - DISTRICT
12	POINT	BOUNDARY - MERGING SYMBOL FULL
13	POINT	BOUNDARY - MERGING SYMBOL HALF
21	LINE	ROAD PECKS (CARRIAGEWAY)
23	LINE	PATH (OR)
25	POINT	TRIANGULATION POINT
26	POINT	BENCH MARK
27	POINT	SURFACE LEVEL (SPOT HEIGHT)
28	TEXT	NAME / NUMBER, POSITION
29	LINE	ROAD FENCE, WALL ETC (CASING DEFINITIVE)
30	LINE	FENCE, WALL ETC - NON ROAD
31	LINE	ROAD PECKS (CASING DEFINITIVE)
32	LINE	SURVEYED PECKS (BANKS, BAULKS, MADE PATHS, DRIVEWAYS ETC)
35	LINE	VEGETATION LIMITS (SKETCHED PECKS)
36	LINE	GROUND SURFACE FEATURE LIMITS (SKETCHED PECKS SUPPRESSED)
37	POINT	TELEPHONE CALL BOX - GPO
52	LINE	STEP TREADS
54	POINT	ANTIQUITY SYMBOL
55	LINE	ANTIQUITY PECKS (COURSE OF)
57	POINT	POINT FEATURES - DDT
58	POINT	OBJECTS SHOWN BY CIRCLE (NON - WATER 0.60 MM)
59	LINE	BANK OF DOUBLE RIVER / STREAM
61	LINE	BANK OF DOUBLE DRAIN
62	LINE	BANK OF LAKE / POND
64	LINE	SINGLE STREAM
65	LINE	SINGLE DRAIN
68	POINT	FLOW ARROW - MEDIUM
69	POINT	FLOW ARROW - SMALL
70	POINT	CULVERT BAR
80	LINE	CL - TRACK
96	LINE	CL MINOR SINGLE CARRIAGEWAY MORE 4 M
98	LINE	CL MINOR - OTHER ROADS

END OF STRATIFICATION RUN

(NOTE:- ALL COUNTS ARE MEANED FOR THE 32 SHEETS)

FREQUENCIES

1	START OF SHEET	1.00
2	END OF SHEET	1.00
3	END OF FILE	0.0
4	START OF FEATURE	497.03
5	END OF FEATURE	496.94
6	NO ACTION (7 TRK)	121.94
7	FEATURES (LINE)	364.03
8	FEATURES (TEXT,SYMBOL)	113.00
9	GRID SQUARE INDICATOR	910.69
10	TEXT CLASSIFICATION	77.13
11	CHARACTER CALLS	77.13
12	NO OF ORIENTATIONS	497.63
13	INVISIBLE LINE FLAG	1.00
14	N/A	0.0
15	DISTANCE CALLS	0.0
16	N/A	0.0
17	CONTOUR CALLS	0.0

FEATURES INCLUDED
 =====

F/CODE	FREQ.	NO. PTS	NO. LINES	TOTAL LINE LENGTH (MM)	GROUND DIST (M)	-----GROUND-----		-----GROUND-----	
						MEAN DIST	STANDARD DEVIATION	MAXIMUM	MINIMUM
1	0.47	4.50	4.03	9.21	23.03	5.71		27.542	0.625
2	26.50	126.50	100.00	157.94	394.84	3.95		28.007	0.063
3	50.69	364.50	313.81	848.00	2120.01	6.76		59.877	0.063
4	8.75	23.53	14.79	45.60	113.99	7.71		33.260	0.088
7	0.94	135.22	134.38	226.95	567.37	4.22		43.500	0.063
12	1.09	1.09							
13	0.91	0.91							
19	0.31	7.56	7.25	28.74	71.86	9.91		52.444	0.140
21	21.28	329.47	308.19	553.84	1334.59	4.49		83.462	0.063
23	0.29	7.25	6.97	14.16	35.41	5.08		30.952	0.088
25	0.03	0.03							
26	4.44	4.44							
27	12.44	12.44							
28	77.25	77.13							
29	36.63	1259.53	1222.91	2165.93	5414.82	4.43		90.475	0.063
30	167.13	3288.25	3121.13	5613.99	14034.98	4.50		132.489	0.063
31	15.28	282.55	247.28	517.06	1292.65	5.23		99.131	0.063
32	8.59	90.22	81.63	143.54	358.84	4.40		85.068	0.063
35	4.44	134.50	130.06	186.74	468.65	3.59		122.932	0.063
36	0.59	26.09	25.50	19.63	49.07	1.92		37.059	0.063
37	0.13	0.13							
44	0.03	0.31	0.28	0.96	2.39	3.50		16.402	3.953
45	0.03	0.16	0.13	1.12	2.81	22.44		41.450	5.641
52	0.06	0.13	0.06	0.03	0.07	1.06		1.127	0.988
57	1.34	1.34							
58	0.34	0.34							
59	0.38	492.75	496.38	623.21	1309.02	2.69		45.749	0.063
61	0.22	10.22	10.00	18.54	46.34	4.63		23.482	0.063
62	0.75	26.09	25.34	21.73	54.34	2.14		36.123	0.063
64	14.00	502.28	488.28	527.57	1318.93	2.70		86.298	0.063
65	0.16	2.53	2.38	3.49	8.73	3.68		24.246	0.063
66	1.34	104.64	103.50	159.82	399.55	3.86		42.316	0.063
63	0.03	0.03							
69	7.75	7.75							
70	4.19	4.19							
80	1.81	77.56	75.75	152.15	360.38	5.02		80.035	0.063
81	4.69	154.81	160.13	303.63	759.08	4.74		75.193	0.063
82	3.06	3.06							
83	0.47	4.31	3.84	4.53	11.32	2.94		32.731	0.063
84	1.22	28.97	27.75	38.38	95.95	3.46		65.091	0.063
93	0.13	5.16	5.03	41.21	103.03	20.48		74.152	1.876
96	1.63	59.09	87.47	315.22	788.05	9.01		218.806	0.063
97	2.56	148.72	146.16	423.87	1059.69	7.25		221.381	0.063
98	6.53	218.75	212.22	535.30	1338.25	6.31		210.622	0.063
103	0.03	0.06	0.03	0.48	1.20	38.40		38.405	38.405
108	0.22	5.19	4.97	6.31	17.92	3.45		18.705	0.125

TOTAL DISTANCE OF -15 CODED LINES = 0.0 GND. METRES
 TOTAL INKED IN LINES = 7555.50
 TOTAL INVISIBLE LINES = 1.00
 TOTAL LINES GENERATED = 7557.50
 TOTAL DISTANCE GENERATED BY LINES = 34015.34 METRES AT GROUND SCALE
 = 1360.614 CMS AT MAP SCALE
 NUMBER OF RECORDS IN THE FILE = 12206.22
 NUMBER OF POINTS IN THE FILE = 8054.50
 NUMBER OF IGNORED CODES (0 OR >271) = 1.47
 NUMBER OF IGNORED RECORDS (0 OR >271) = 119.28

FEATURE CODE DESCRIPTION

FEATURE CODE	FEATURE TYPE	DESCRIPTION
1	LINE	BUILDING - PUBLIC
2	LINE	BUILDING - MINOR
3	LINE	BUILDING - OTHER
4	LINE	BUILDING - OPEN SIDED
7	LINE	BOUNDARY - PARISH OR COMMUNITY
12	POINT	BOUNDARY - MERGING SYMBOL FULL
13	POINT	BOUNDARY - MERGING SYMBOL HALF
19	LINE	RAILWAY - DISMANTLED CENTRE LINE
21	LINE	ROAD PECKS (CARRIAGEWAY)
23	LINE	PATH (UM)
25	POINT	TRIANGULATION POINT
26	POINT	BENCH MARK
27	POINT	SURFACE LEVEL (SPOT HEIGHT)
28	TEXT	NAME / NUMBER, POSITION
29	LINE	ROAD FENCE, WALL ETC (CASING DEFINITIVE)
30	LINE	FENCE, WALL ETC - NON ROAD
31	LINE	ROAD PECKS (CASING DEFINITIVE)
32	LINE	SURVEYED PECKS (BANKS, BULKES, MADE PATHS, DRIVEWAYS ETC)
35	LINE	VEGETATION LIMITS (SKETCHED PECKS)
36	LINE	GROUND SURFACE FEATURE LIMITS (SKETCHED PECKS SUPPRESSED)
37	POINT	TELEPHONE CALL BOX - GPO
44	LINE	PIPE LINE - OBSTACLE
45	LINE	PIPE LINE - SUSPENDED OR NON OBSTACLE
52	LINE	STEP TREADS
57	POINT	POINT FEATURES - DOT
58	POINT	OBJECTS SHOWN BY CIRCLE (NON - WATER 0.60 MM)
59	LINE	BANK OF DOUBLE RIVER / STREAM
61	LINE	BANK OF DOUBLE DRAIN
62	LINE	BANK OF LAKE / POND
64	LINE	SINGLE STREAM
65	LINE	SINGLE DRAIN
66	LINE	CENTRE LINE OF DOUBLE WATER FEATURE
68	POINT	FLOW ARROW - MEDIUM
69	POINT	FLOW ARROW - SMALL
70	POINT	CULVERT BAR
80	LINE	CL - TRACK
81	LINE	TRACK
82	POINT	OBJECTS SHOWN BY CIRCLE (WATER 0.60 MM)
83	LINE	ROAD PECKS (PAVEMENT ETC)
84	LINE	GROUND SURFACE FEATURE LIMITS (SKETCHED PECKS)
93	LINE	CL SECONDARY SINGLE CARRIAGEWAY
96	LINE	CL MINOR SINGLE CARRIAGEWAY MORE 4 M
97	LINE	CL MINOR SINGLE CARRIAGEWAY LESS 4 M
98	LINE	CL MINOR - OTHER ROADS
103	LINE	ALIGNMENT FEATURE
108	LINE	SURVEYED PECKS (BANKS ETC)

END OF STRATIFICATION RUN

(NOTE:- ALL COUNTS ARE MEANED FOR THE 40 SHEETS)

FREQUENCIES

1	START OF SHEET	1.00
2	END OF SHEET	1.00
3	END OF FILE	0.0
4	START OF FEATURE	267.67
5	END OF FEATURE	267.67
6	NO ACTION (7 TRK)	96.97
7	FEATURES (LINE)	191.22
8	FEATURES (TEXT,SYMBOL)	76.45
9	GRID SQUARE INDICATOR	605.77
10	TEXT CLASSIFICATION	55.57
11	CHARACTER CALLS	55.57
12	NO OF ORIENTATIONS	269.60
13	INVISIBLE LINE FLAG	1.00
14	N/A	0.0
15	DISTANCE CALLS	0.0
16	N/A	0.0
17	CONTOUR CALLS	0.0

FEATURES INCLUDED

F/CODE	FREQ.	NO. PIS	NO. LINES	TOTAL LINE LENGTH (MM)	GROUND DIST (M)	MEAN DIST	STANDARD DEVIATION	MAXIMUM	MINIMUM
1	0.32	4.60	4.27	6.55	16.38	3.83		17.067	0.188
2	10.67	51.80	41.13	70.57	176.43	4.29		42.925	0.063
3	17.85	126.96	109.05	327.74	819.34	7.51		81.692	0.063
4	3.80	9.92	6.13	19.48	48.69	7.95		41.677	0.198
6	0.10	0.20	0.10	0.22	0.56	5.62		7.926	7.350
7	1.57	212.02	210.35	408.11	1020.28	4.85		285.151	0.063
11	0.02	0.02							
12	3.00	3.00							
13	2.13	2.13							
19	0.15	2.22	2.07	30.03	75.08	36.18		87.464	0.593
21	10.63	235.00	224.38	562.64	1406.61	6.27		215.091	0.063
23	4.10	150.15	146.05	334.00	835.01	5.72		210.592	0.063
25	0.07	0.07							
26	2.15	2.15							
27	7.40	7.40							
28	55.50	55.57							
29	11.15	343.52	332.38	810.70	2026.75	6.10		88.755	0.063
30	69.97	1533.38	1463.40	3842.79	9606.96	6.56		330.520	0.063
31	4.80	116.80	112.00	252.55	631.64	5.64		79.186	0.063
32	9.60	149.95	140.35	421.49	1053.73	7.51		226.730	0.063
35	5.35	140.92	143.57	299.14	747.86	5.21		279.486	0.063
36	1.25	56.00	54.75	58.92	147.31	2.69		44.566	0.063
37	0.13	0.13							
47	0.07	0.22	0.15	6.12	15.30	102.03		140.867	0.538
51	0.10	0.10							
52	0.45	1.75	1.30	0.35	2.12	1.53		2.725	0.954
54	0.02	0.02							
55	0.02	1.97	1.95	4.60	11.51	5.90		28.315	1.463
57	0.67	0.67							
58	0.02	0.02							
59	1.92	192.47	190.55	163.32	408.45	2.14		47.440	0.063
61	0.17	4.97	4.90	4.63	11.59	2.41		16.950	0.125
62	1.88	88.25	88.38	65.23	163.08	1.89		34.247	0.063
64	3.65	244.75	241.10	243.34	609.61	2.53		45.966	0.063
65	0.97	26.97	26.00	54.32	135.80	5.22		122.234	0.063
66	0.30	22.42	22.13	29.32	61.31	2.32		17.559	0.063
69	2.05	2.05							
70	2.82	2.82							
80	9.57	341.90	332.32	939.55	2348.87	7.07		495.642	0.063
81	16.92	747.60	730.67	1801.41	4503.51	6.16		218.382	0.063
82	0.30	0.30							
83	0.27	2.65	2.38	6.03	15.07	6.34		36.156	0.313
84	0.52	10.05	15.52	13.46	33.64	2.17		29.847	0.063
90	0.07	5.07	5.00	5.00	77.92	15.58		51.151	0.188
93	0.55	2.95	2.90	13.46	34.91	12.04		45.444	0.286
96	0.38	32.75	32.38	113.46	283.65	8.78		61.933	0.063
97	0.45	24.22	23.77	99.85	249.62	10.50		155.626	0.063
98	1.95	55.60	53.65	162.75	406.96	7.59		74.086	0.063
				3.09	7.71				

A TOTAL NUMBER OF 444.95 CHARACTERS EXIST
 TOTAL DISTANCE OF -15 CODED LINES = 0.0 GND. METRES
 TOTAL INKED IN LINES = 4763.02
 TOTAL INVISIBLE LINES = 1.00
 TOTAL LINES GENERATED = 4764.02
 TOTAL DISTANCE GENERATED BY LINES = 27975.95 METRES AT GROUND SCALE
 = 1119.038 CMS AT MAP SCALE
 NUMBER OF RECORDS IN THE FILE = 7567.65
 NUMBER OF POINTS IN THE FILE = 5031.67
 NUMBER OF IGNORED CODES (0 OR >271) = 1.00
 NUMBER OF IGNORED RECORDS (0 OR >271) = 127.65

FEATURE CODE DESCRIPTION

FEATURE CODE	FEATURE TYPE	DESCRIPTION
1	LINE	BUILDING - PUBLIC
2	LINE	BUILDING - MINOR
3	LINE	BUILDING - OTHER
4	LINE	BUILDING - OPEN SIDED
5	LINE	ARCHWAY SYMBOL
7	LINE	BOUNDARY - PARISH OR COMMUNITY
11	POINT	BOUNDARY - POST OR STONE
12	POINT	BOUNDARY - MEREING SYMBOL FULL
13	POINT	BOUNDARY - MEREING SYMBOL HALF
19	LINE	RAILWAY - DISMANTLED CENTRE LINE
21	LINE	ROAD PECKS (CARRIAGEWAY)
23	LINE	PATH (UN)
25	POINT	TRIANGULATION POINT
26	POINT	BENCH MARK
27	POINT	SURFACE LEVEL (SPOT HEIGHT)
28	TEXT	NAME / NUMBER, POSITION
29	LINE	ROAD FENCE, WALL ETC (CASING DEFINITIVE)
30	LINE	FENCE, WALL ETC - NON ROAD
31	LINE	ROAD PECKS (CASING DEFINITIVE)
32	LINE	SURVEYED PECKS (BANKS, BAULKS, MADE PATHS, DRIVEWAYS ETC)
35	LINE	VEGETATION LIMITS (SKETCHED PECKS)
36	LINE	GROUND SURFACE FEATURE LIMITS (SKETCHED PECKS SUPPRESSED)
37	POINT	TELEPHONE CALL BOX - GPO
47	LINE	ELECTRICITY TRANSMISSION LINE
51	POINT	ELECTRICITY POSTS (SURVEYED)
52	LINE	STEP TREADS
54	POINT	ANTIQUITY SYMBOL
55	LINE	ANTIQUITY PECKS (COURSE OF)
57	POINT	POINT FEATURES - DOT
58	POINT	OBJECTS SHOWN BY CIRCLE (NON - WATER 0.60 MM)
59	LINE	BANK OF DOUBLE RIVER / STREAM
61	LINE	BANK OF DOUBLE DRAIN
62	LINE	BANK OF LAKE / POND
64	LINE	SINGLE STREAM
65	LINE	SINGLE DRAIN
66	LINE	CENTRE LINE OF DOUBLE WATER FEATURE
69	POINT	FLOW ARROW - SMALL
70	POINT	CULVERT BAR
80	LINE	CL - TRACK
81	LINE	TRACK
82	POINT	OBJECTS SHOWN BY CIRCLE (WATER 0.60 MM)
83	LINE	ROAD PECKS (PAVEMENT ETC)
84	LINE	GROUND SURFACE FEATURE LIMITS (SKETCHED PECKS)
90	LINE	CL TRUNK/MAIN SINGLE CARRIAGEWAY
93	LINE	CL SECONDARY SINGLE CARRIAGEWAY
96	LINE	CL MINOR SINGLE CARRIAGEWAY MORE 4 M
97	LINE	CL MINOR SINGLE CARRIAGEWAY LESS 4 M
98	LINE	CL MINOR - OTHER ROADS
103	LINE	SURVEYED PECKS (BANKS ETC)

END OF STRATIFICATION RUN

(NOTE:- ALL COUNTS ARE MEANED FOR THE 25 SHEETS)

FREQUENCIES

1	START OF SHEET	1.00
2	END OF SHEET	1.00
3	END OF FILE	0.0
4	START OF FEATURE	343.84
5	END OF FEATURE	343.84
6	NO ACTION (7 TRK)	92.08
7	FEATURES (LINE)	268.32
8	FEATURES (TEXT,SYMBOL)	75.52
9	GRID SQUARE INDICATOR	693.52
10	TEXT CLASSIFICATION	49.36
11	CHARACTER CALLS	49.36
12	NO OF ORIENTATIONS	345.00
13	INVISIBLE LINE FLAG	2.24
14	N/A	0.0
15	DISTANCE CALLS	0.0
16	N/A	0.0
17	CONTOUR CALLS	0.0

FEATURES INCLUDED

F/CODE	FREQ.	NO. PIS	NO. LINES	TOTAL LINE LENGTH (MM)	GROUND DIST (M)	GROUND		GROUND	
						MEAN DIST	STANDARD DEVIATION	MAXIMUM	MINIMUM
1	0.32	5.16	4.84	11.32	28.30	5.85		31.207	0.125
2	16.63	73.60	56.92	91.56	228.68	4.92		25.085	0.125
3	33.40	210.24	176.64	502.55	1256.35	7.10		62.553	0.063
4	6.52	23.72	15.20	53.30	133.24	6.77		49.805	0.438
6	0.24	0.48	0.24	0.60	1.51	6.30		7.269	5.458
7	1.00	153.36	152.36	220.41	551.02	3.62		92.162	0.063
9	0.56	97.16	96.60	145.97	364.93	3.78		71.639	0.063
12	2.24	2.24							
13	1.12	1.12							
15	0.40	11.72	11.32	99.35	248.39	21.94		518.581	0.198
21	13.00	348.56	335.56	979.67	2449.17	7.30		210.945	0.063
22	0.24	3.96	3.72	14.39	35.98	9.67		34.773	0.699
23	0.28	12.24	11.96	24.07	60.18	5.03		50.290	0.063
25	0.08	0.08							
26	2.16	2.16							
27	4.48	4.48							
28	49.32	49.32							
29	12.32	480.64	476.52	1223.76	3059.41	6.42		303.883	0.063
30	118.84	1854.48	1755.64	4504.01	11260.03	5.49		342.753	0.063
31	3.12	56.00	52.92	137.57	343.92	6.50		105.066	0.063
32	10.68	125.98	114.40	243.63	609.07	5.32		263.409	0.063
33	0.64	1.28	0.64	1.24	3.09	4.84		5.488	2.824
34	0.08	0.16	0.08	0.16	0.40	5.01		5.127	4.890
35	6.00	200.64	194.64	285.15	712.85	3.66		129.034	0.063
36	2.88	140.82	138.00	209.70	521.76	3.78		53.302	0.063
37	0.12	0.12							
47	0.16	0.60	0.44	18.79	46.98	106.77		193.902	14.629
48	0.08	0.08							
51	0.48	0.48							
52	3.56	10.24	6.68	3.89	9.71	1.45		4.361	0.699
54	0.24	0.24							
55	0.16	0.60	0.44	15.31	40.77	92.67		257.143	4.112
57	1.23	1.23							
58	0.08	0.08							
59	2.96	504.52	501.56	517.37	1293.42	2.58		117.578	0.063
61	0.16	2.20	2.04	3.36	9.65	4.73		23.253	0.125
62	4.20	187.80	193.50	125.82	314.56	1.62		37.900	0.063
64	10.32	370.32	366.00	543.26	1379.69	3.75		139.691	0.063
65	1.08	43.64	40.78	80.78	201.94	4.81		104.514	0.063
66	1.40	193.16	191.76	263.38	658.46	3.43		140.522	0.063
67	0.04	0.04							
68	0.08	0.08							
69	5.76	5.76							
70	7.16	7.16							
80	2.56	57.68	55.12	174.49	436.22	7.91		75.024	0.063
81	5.96	133.63	127.72	359.72	393.29	7.94		174.015	0.063
82	0.80	0.80							
83	0.24	2.56	2.32	4.15	10.36	4.47		17.545	0.198
84	0.24	0.24		5.94	14.80	0.80			

76	0.50	27.64	27.03	103.02	133.57	9.97	215.591	0.063
97	0.48	32.96	32.43	109.75	270.96	3.45	43.251	0.063
98	4.04	85.04	81.90	282.75	708.88	3.73	189.823	0.063
101	0.20	5.60	5.40	49.67	124.17	22.99	519.720	0.140
103	0.08	0.16	0.08	0.33	0.82	10.28	11.947	8.614

A TOTAL NUMBER OF 362.63 CHARACTERS EXIST

TOTAL DISTANCE OF -15 CODED LINES = 0.0 GND. METRES

TOTAL INKED IN LINES = 5239.80

TOTAL INVISIBLE LINES = 2.24

TOTAL LINES GENERATED = 5242.04

TOTAL DISTANCE GENERATED BY LINES = 29019.29 METRES AT GROUND SCALE
= 1160.771 CMS AT MAP SCALE

NUMBER OF RECORDS IN THE FILE = 8569.92

NUMBER OF POINTS IN THE FILE = 3585.88

NUMBER OF IGNORED CODES (0 OR >271) = 0.12

NUMBER OF IGNORED RECORDS (0 OR >271) = 3.00

FEATURE CODE DESCRIPTION

FEATURE CODE	FEATURE TYPE	DESCRIPTION
1	LINE	BUILDING - PUBLIC
2	LINE	BUILDING - MINOR
3	LINE	BUILDING - OTHER
4	LINE	BUILDING - OPEN SIDED
6	LINE	ARCHWAY SYMBOL
7	LINE	BOUNDARY - PARISH OR COMMUNITY
9	LINE	BOUNDARY - COUNTY OR REGION
12	POINT	BOUNDARY - MERGING SYMBOL FULL
13	POINT	BOUNDARY - MERGING SYMBOL HALF
15	LINE	RAILWAY - STANDARD GAUGE
21	LINE	ROAD PECKS (CARRIAGEWAY)
22	LINE	ROAD - CENTRE LINE
23	LINE	PATH (UM)
25	POINT	TRIANGULATION POINT
26	POINT	BENCH MARK
27	POINT	SURFACE LEVEL (SPOT HEIGHT)
28	TEXT	NAME / NUMBER, POSITION
29	LINE	ROAD FENCE, WALL ETC (CASING DEFINITIVE)
30	LINE	FENCE, WALL ETC - NON ROAD
31	LINE	ROAD PECKS (CASING DEFINITIVE)
32	LINE	SURVEYED PECKS (BANKS, HAULKS, MADE PATHS, DRIVEWAYS ETC)
33	LINE	TUNNEL ALIGNMENT
34	LINE	SUBWAY / UNDERPASS ALIGNMENT
35	LINE	VEGETATION LIMITS (SKETCHED PECKS)
36	LINE	GROUND SURFACE FEATURE LIMITS (SKETCHED PECKS SUPPRESSED)
37	POINT	TELEPHONE CALL BOX - GPO
47	LINE	ELECTRICITY TRANSMISSION LINE
48	POINT	ELECTRICITY PYLON - STANDARD
51	POINT	ELECTRICITY POSTS (SURVEYED)
52	LINE	STEP TREADS
54	POINT	ANTIQUITY SYMBOL
55	LINE	ANTIQUITY PECKS (COURSE OF)
57	POINT	POINT FEATURES - DOT
58	POINT	OBJECTS SHOWN BY CIRCLE (NON - WATER 0.60 MM)
59	LINE	BANK OF DOUBLE RIVER / STREAM
61	LINE	BANK OF DOUBLE DRAIN
62	LINE	BANK OF LAKE / POND
64	LINE	SINGLE STREAM
65	LINE	SINGLE DRAIN
66	LINE	CENTRE LINE OF DOUBLE WATER FEATURE
67	POINT	FLOW ARROW - LARGE
68	POINT	FLOW ARROW - MEDIUM
69	POINT	FLOW ARROW - SMALL
70	POINT	CULVERT BAR
80	LINE	CL - TRACK
81	LINE	TRACK
82	POINT	OBJECTS SHOWN BY CIRCLE (WATER 0.60 MM)
83	LINE	ROAD PECKS (PAVEMENT ETC)
84	LINE	GROUND SURFACE FEATURE LIMITS (SKETCHED PECKS)
90	LINE	CL TRUNK/MAIN SINGLE CARRIAGEWAY
93	LINE	CL SECONDARY SINGLE CARRIAGEWAY
96	LINE	CL MINOR SINGLE CARRIAGEWAY MORE 4 M
97	LINE	CL MINOR SINGLE CARRIAGEWAY LESS 4 M
98	LINE	CL MINOR - OTHER ROADS
101	LINE	CL RAILWAY - SINGLE TRACK
103	LINE	ALIGNMENT FEATURE

END OF STRATIFICATION RUN

(NOTE:- ALL COUNTS ARE MEANED FOR THE 12 SHEETS)

FREQUENCIES

1	START OF SHEET	1.00
2	END OF SHEET	1.00
3	END OF FILE	0.0
4	START OF FEATURE	362.83
5	END OF FEATURE	362.83
6	NO ACTION (7 TRK)	92.92
7	FEATURES (LINE)	283.00
8	FEATURES (TEXT,SYMBOL)	79.83
9	GRID SQUARE INDICATOR	738.33
10	TEXT CLASSIFICATION	50.50
11	CHARACTER CALLS	50.50
12	NO OF ORIENTATIONS	363.17
13	INVISIBLE LINE FLAG	0.58
14	N/A	0.0
15	DISTANCE CALLS	0.0
16	N/A	0.0
17	CONTOUR CALLS	0.0

FEATURES INCLUDED

F/CODE	FREQ.	NO. PTS	NO. LINES	TOTAL LINE LENGTH (MM)	GROUND DIST (M)	GROUND		GROUND	
						MEAN DIST	STANDARD DEVIATION	MAXIMUM	MINIMUM
1	0.42	2.42	2.00	4.63	11.58	5.79		11.347	1.512
2	17.92	83.42	65.50	101.58	253.95	3.88		13.379	0.177
3	23.08	135.33	115.25	307.73	759.32	6.68		40.675	0.253
4	5.42	15.42	10.00	30.55	76.63	7.66		22.497	0.125
8	0.08	38.17	38.08	18.16	45.39	1.19		20.928	0.063
9	0.33	50.50	50.17	130.06	325.16	6.48		91.192	0.063
12	1.50	1.50							
13	0.33	0.33							
21	14.42	344.33	329.92	769.02	1922.56	5.83		175.241	0.063
22	0.08	1.42	1.33	1.53	4.08	3.06		7.503	0.140
23	1.50	50.67	49.17	96.52	241.30	4.91		43.459	0.063
25	0.08	0.08							
26	3.00	3.00							
27	6.33	6.33							
28	50.50	50.50							
29	13.25	735.75	722.50	1217.43	3043.58	4.21		145.993	0.063
30	119.67	3062.33	2943.17	5264.29	13160.72	4.47		234.800	0.063
31	6.17	125.58	110.42	221.59	553.97	4.64		90.225	0.063
32	6.17	70.50	64.33	191.33	254.57	3.96		70.722	0.063
35	11.42	389.92	372.50	675.15	1590.41	4.47		87.507	0.063
36	23.25	689.83	646.58	615.12	1340.30	2.38		34.541	0.063
37	0.25	0.25							
52	0.50	2.17	1.67	1.08	2.71	1.63		2.699	0.884
54	0.08	0.08							
55	0.08	3.83	3.75	1.83	4.58	1.22		3.443	0.140
57	0.83	0.83							
59	3.08	237.67	234.58	153.73	409.34	1.74		20.421	0.063
62	0.58	12.17	11.53	5.43	13.57	1.17		4.957	0.063
64	14.00	989.00	975.00	903.04	2257.59	2.32		63.496	0.063
65	0.58	8.50	7.92	19.55	48.88	6.17		41.934	0.140
66	0.50	90.83	90.33	84.64	211.59	2.34		19.530	0.063
69	7.25	7.25							
70	7.25	7.25							
80	3.67	127.50	125.83	291.84	729.60	5.89		84.915	0.063
81	11.33	285.50	274.17	629.35	1573.38	5.74		67.013	0.063
82	2.42	2.42							
84	0.67	23.50	28.33	25.40	63.49	2.20		31.256	0.063
97	1.50	125.00	123.50	382.34	953.85	7.74		203.288	0.063
98	3.33	129.25	125.92	333.13	832.81	6.61		103.966	0.063

A TOTAL NUMBER OF 390.67 CHARACTERS EXIST
 TOTAL DISTANCE OF -15 CODED LINES = 0.0 GND. METRES
 TOTAL INKED IN LINES = 7536.41

TOTAL LINES GENERATED = 7037.00

TOTAL DISTANCE GENERATED BY LINES = 30984.88 METRES AT GROUND SCALE
= 1239.395 CMS AT MAP SCALE

NUMBER OF RECORDS IN THE FILE = 11051.25

NUMBER OF POINTS IN THE FILE = 7899.83

NUMBER OF IGNORED CODES (0 OR >271) = 0.0

NUMBER OF IGNORED RECORDS (0 OR >271) = 0.0

FEATURE CODE DESCRIPTION

FEATURE CODE	FEATURE TYPE	DESCRIPTION
1	LINE	BUILDING - PUBLIC
2	LINE	BUILDING - MINOR
3	LINE	BUILDING - OTHER
4	LINE	BUILDING - OPEN SIDED
8	LINE	BOUNDARY - DISTRICT
9	LINE	BOUNDARY - COUNTY OR REGION
12	POINT	BOUNDARY - MERGING SYMBOL FULL
13	POINT	BOUNDARY - MERGING SYMBOL HALF
21	LINE	ROAD PECKS (CARRIAGEWAY)
22	LINE	ROAD - CENTRE LINE
23	LINE	PATH (UM)
25	POINT	TRIANGULATION POINT
26	POINT	BENCH MARK
27	POINT	SURFACE LEVEL (SPOT HEIGHT)
28	TEXT	NAME / NUMBER, POSITION
29	LINE	ROAD FENCE, WALL ETC (CASING DEFINITIVE)
30	LINE	FENCE, WALL ETC - NON ROAD
31	LINE	ROAD PECKS (CASING DEFINITIVE)
32	LINE	SURVEYED PECKS (BANKS, GAULKS, MADE PATHS, DRIVEWAYS ETC)
35	LINE	VEGETATION LIMITS (SKETCHED PECKS)
36	LINE	GROUND SURFACE FEATURE LIMITS (SKETCHED PECKS SUPPRESSED)
37	POINT	TELEPHONE CALL BOX - GPO
52	LINE	STEP TREADS
54	POINT	ANTIQUITY SYMBOL
55	LINE	ANTIQUITY PECKS (COURSE OF)
57	POINT	POINT FEATURES - DOT
59	LINE	BANK OF DOUBLE RIVER / STREAM
62	LINE	BANK OF LAKE / POND
64	LINE	SINGLE STREAM
65	LINE	SINGLE DRAIN
66	LINE	CENTRE LINE OF DOUBLE WATER FEATURE
69	POINT	FLOW ARROW - SMALL
70	POINT	CULVERT BAR
80	LINE	CL - TRACK
81	LINE	TRACK
82	POINT	OBJECTS SHOWN BY CIRCLE (WATER 0.60 MM)
84	LINE	GROUND SURFACE FEATURE LIMITS (SKETCHED PECKS)
97	LINE	CL MINOR SINGLE CARRIAGEWAY LESS 4 M
98	LINE	CL MINOR - OTHER ROADS

END OF STRATIFICATION RUN

AAAAAAAAA	NN	NN	NN	NN	EEEEEEEEEE	XX	XX	5555555555
AAAAAAAAA	NNN	NN	NNN	NN	EEEEEEEEEE	XX	XX	5555555555
AA	AA	NNN	NN	NNN	EE	XX	XX	55
AA	AA	NN	NN	NNN	EE	XX	XX	55
AA	AA	NN	NN	NN	EE	XX	XX	55
AAAAAAAAA	NN	NN	NN	NN	EEEEEEEE	XXXX	XXXX	55555555
AAAAAAAAA	NN	NN	NN	NN	EEEEEEEE	XXXX	XXXX	55555555
AA	AA	NN	NN	NN	EE	XX	XX	55
AA	AA	NN	NNN	NN	EE	XX	XX	55
AA	AA	NN	NNN	NN	EE	XX	XX	55
AA	AA	NN	NN	NN	EEEEEEEEEE	XX	XX	5555555555
AA	AA	NN	N	NN	EEEEEEEEEE	XX	XX	5555555555

(NOTE:- ALL COUNTS ARE MEANED FOR THE 2 SHEETS)

FREQUENCIES

1	START OF SHEET	1.00
2	END OF SHEET	1.00
3	END OF FILE	0.0
4	START OF FEATURE	545.50
5	END OF FEATURE	545.50
6	NO ACTION (7 TRK)	111.00
7	FEATURES (LINE)	428.50
8	FEATURES (TEXT,SYMBOL)	117.00
9	GRID SQUARE INDICATOR	932.00
10	TEXT CLASSIFICATION	93.00
11	CHARACTER CALLS	93.00
12	NO OF ORIENTATIONS	545.00
13	INVISIBLE LINE FLAG	9.50
14	N/A	0.0
15	DISTANCE CALLS	0.0
16	N/A	0.0
17	CONTOUR CALLS	0.0

FEATURES INCLUDED
 =====

F/CODE	FREQ.	NO. PTS	NO. LINES	TOTAL LINE LENGTH (MM)	GROUND DIST (M)	GROUND		GROUND	
						MEAN DIST	STANDARD DEVIATION	MAXIMUM	MINIMUM
1	1.00	7.00	8.00	36.15	45.18	7.53		15.446	2.523
2	44.50	204.00	150.50	433.50	541.87	3.40		9.546	0.400
3	76.50	576.50	560.00	2416.53	3020.66	5.39		34.266	0.225
4	39.50	95.00	55.50	137.59	172.11	3.10		38.122	0.400
8	4.50	180.00	184.50	566.17	707.71	3.84		23.401	0.0
12	5.50	5.50							
13	2.50	2.50							
21	10.50	524.50	514.00	1402.29	1752.86	3.41		75.649	0.0
23	0.50	16.00	15.50	111.61	139.51	9.00		13.582	2.450
24	5.00	5.00							
26	0.50	0.50							
27	2.00	2.00							
28	93.00	93.00							
29	24.50	314.00	229.50	1555.37	1669.84	5.77		88.843	0.063
30	161.00	1120.50	950.50	4875.29	6094.11	6.38		155.237	0.0
31	11.50	191.50	180.00	507.64	529.55	3.50		81.722	0.0
32	19.00	90.00	71.00	521.70	652.13	9.18		66.093	0.442
52	1.00	2.00	1.00	1.00	1.36	1.36		1.486	1.228
57	7.50	7.50							
59	5.00	164.50	159.50	405.09	506.36	3.17		40.478	0.0
61	1.50	23.50	22.00	78.28	97.85	4.45		17.793	0.083
65	9.50	175.50	166.00	645.03	806.28	4.86		132.470	0.063
69	1.00	1.00							
78	2.00	36.50	34.50	130.53	173.16	5.02		34.152	0.063
80	2.00	47.00	45.00	232.81	291.01	6.47		44.053	0.140
81	2.00	108.50	106.50	452.54	578.17	5.43		17.802	0.125
83	6.50	35.00	28.50	250.55	288.19	10.11		33.411	0.0
90	0.50	4.50	4.00	66.02	82.52	20.63		46.492	8.167
93	0.50	5.00	4.50	190.27	237.94	52.85		35.154	34.603
98	5.00	64.50	59.00	436.82	508.53	10.31		73.728	0.063

A TOTAL NUMBER OF 522.50 CHARACTERS EXIST

TOTAL DISTANCE OF -15 CODED LINES = 0.0 GND. METRES

TOTAL INKED IN LINES = 3616.00

TOTAL INVISIBLE LINES = 9.50

TOTAL LINES GENERATED = 3625.50

TOTAL DISTANCE GENERATED BY LINES = 19091.62 METRES AT GROUND SCALE
 = 1527.329 CMS AT MAP SCALE

NUMBER OF IGNORED CODES (0 OR >271) = 3.50

NUMBER OF IGNORED RECORDS (0 OR >271) = 107.00

FEATURE CODE DESCRIPTION

FEATURE CODE	FEATURE TYPE	DESCRIPTION
1	LINE	BUILDING - PUBLIC
2	LINE	BUILDING - MINOR
3	LINE	BUILDING - OTHER
4	LINE	BUILDING - OPEN SIDED
8	LINE	BOUNDARY - DISTRICT
12	POINT	BOUNDARY - MERGING SYMBOL FULL
13	POINT	BOUNDARY - MERGING SYMBOL HALF
21	LINE	ROAD PECKS (CARRIAGEWAY)
23	LINE	PATH (UM)
24	POINT	MINOR CONTROL POINT
26	POINT	BENCH MARK
27	POINT	SURFACE LEVEL (SPOT HEIGHT)
28	TEXT	NAME / NUMBER, POSITION
29	LINE	ROAD FENCE, WALL ETC (CASING DEFINITIVE)
30	LINE	FENCE, WALL ETC - NON ROAD
31	LINE	ROAD PECKS (CASING DEFINITIVE)
32	LINE	SURVEYED PECKS (BANKS, BAULKS, MADE PATHS, DRIVEWAYS ETC)
52	LINE	STEP TREADS
57	POINT	POINT FEATURES - DOT
59	LINE	BANK OF DOUBLE RIVER / SIMILAN
61	LINE	BANK OF DOUBLE DRAIN
65	LINE	SINGLE DRAIN
69	POINT	FLOW ARROW - SMALL
78	LINE	BOUNDARY - WARD
80	LINE	CL - TRACK
81	LINE	TRACK
83	LINE	ROAD PECKS (PAVEMENT ETC)
90	LINE	CL TRUNK/MAIN SINGLE CARRIAGEWAY
93	LINE	CL SECONDARY SINGLE CARRIAGEWAY
98	LINE	CL MINOR - OTHER ROADS

END OF STRATIFICATION RUN

(NOTE:- ALL COUNTS ARE MEANED FOR THE 1 SHEETS)

FREQUENCIES

1	START OF SHEET	1.00
2	END OF SHEET	1.00
3	END OF FILE	0.0
4	START OF FEATURE	136.00
5	END OF FEATURE	126.00
6	NO ACTION (7 TPK)	53.00
7	FEATURES (LINE)	111.00
8	FEATURES (TEXT,SYMBOL)	25.00
9	GRID SQUARE INDICATOR	260.00
10	TEXT CLASSIFICATION	15.00
11	CHARACTER CALLS	16.00
12	NO OF ORIENTATIONS	138.00
13	INVISIBLE LINE FLAG	0.0
14	N/A	0.0
15	DISTANCE CALLS	0.0
16	N/A	0.0
17	CONTOUR CALLS	0.0

FEATURES INCLUDED

F/CODE	FREQ.	NO. PTS	NO. LINES	TOTAL LINE LENGTH (MM)	GROUND DIST (M)	GROUND		GROUND	
						MEAN DIST	STANDARD DEVIATION	MAXIMUM	MINIMUM
2	4.00	19.00	15.00	28.45	71.13	4.74			
3	19.00	63.00	54.00	270.56	699.90	10.92		3.274	3.065
4	10.00	22.00	12.00	61.83	154.59	12.88		35.347	0.871
8	1.00	57.00	56.00	213.04	532.60	9.51		21.280	5.313
13	2.00	2.00						49.233	0.063
21	2.00	18.00	16.00	41.31	103.27	6.45			
23	1.00	71.00	70.00	207.97	519.92	7.43		19.825	0.438
24	2.00	2.00						51.714	0.177
28	16.00	16.00							
29	9.00	127.00	118.00	415.26	1036.14	8.80			
30	44.00	437.00	393.00	2371.87	5929.66	15.00		110.764	0.063
32	2.00	10.00	8.00	6.21	26.52	2.57		146.145	0.063
35	1.00	31.00	30.00	29.50	71.24	2.37		19.945	0.313
59	7.00	115.00	108.00	424.24	1060.60	9.32		9.753	0.125
61	1.00	6.00	5.00	33.91	97.27	19.45		186.504	0.125
62	1.00	43.00	42.00	40.41	101.33	2.41		47.963	1.505
64	3.00	50.00	47.00	376.62	941.55	20.03		24.366	0.063
65	3.00	29.00	26.00	66.73	166.82	6.42		94.288	0.125
69	3.00	5.00						28.103	0.563
70	2.00	2.00							
98	3.00	47.00	44.00	197.30	493.24	11.21		60.706	0.419

A TOTAL NUMBER OF 125.00 CHARACTERS EXIST
 TOTAL DISTANCE OF -15 CODED LINES = 0.0 GND. METRES
 TOTAL INKED IN LINES = 1054.00
 TOTAL INVISIBLE LINES = 0.0
 TOTAL LINES GENERATED = 1054.00
 TOTAL DISTANCE GENERATED BY LINES = 11999.36 METRES AT GROUND SCALE
 = 479.974 CMS AT MAP SCALE

NUMBER OF RECORDS IN THE FILE = 2351.00
 NUMBER OF POINTS IN THE FILE = 1190.00
 NUMBER OF IGNORED CODES (0 OR >271) = 4.00
 NUMBER OF IGNORED RECORDS (0 OR >271) = 95.00

FEATURE CODE DESCRIPTION

CODE	TYPE	DESCRIPTION
2	LINE	BUILDING - MINOR
3	LINE	BUILDING - OTHER
4	LINE	BUILDING - OPEN SIDED
8	LINE	BOUNDARY - DISTRICT
13	POINT	BOUNDARY - REPEATING SYMBOL HALF
21	LINE	ROAD PECKS (CARRIAGEWAY)
23	LINE	PATH (UM)
24	POINT	MINOR CONTROL POINT
28	TEXT	NAME / NUMBER, POSITION
29	LINE	ROAD FENCE, WALL ETC (CASING DEFINITIVE)
30	LINE	FENCE, WALL ETC - NON ROAD
32	LINE	SURVEYED PECKS (BANKS, BAULKS, MADE PATHS, DRIVEWAYS ETC)
35	LINE	VEGETATION LIMITS (SKETCHED PECKS)
59	LINE	BANK OF DOUBLE RIVER / STREAM
61	LINE	BANK OF DOUBLE DRAIN
62	LINE	BANK OF LAKE / POND
64	LINE	SINGLE STREAM
65	LINE	SINGLE DRAIN
69	POINT	FLOW ARROW - SMALL
70	POINT	CULVERT BAR
98	LINE	CL MINOR - OTHER ROADS

END OF STRATIFICATION RUN

AAAAAAAAAA	NN	NN	NN	NN	EEEEEEEEEEEE	XX	XX	5555555555
AAAAAAAAAA	NNN	NN	NNN	NN	EEEEEEEEEEEE	XX	XX	6666666666
AA	AA	NNNN	NN	NNNN	EE	XX	XX	66
AA	AA	NN	NN	NN	EE	XX	XX	66
AA	AA	NN	NN	NN	EE	XX	XX	66
AAAAAAAAAA	NN	NN	NN	NN	EEEEEEEE	XXXX	XXXX	5555555555
AAAAAAAAAA	NN	NN	NN	NN	EEEEEEEE	XXXX	XXXX	6666666666
AA	AA	NN	NN	NN	EE	XX	XX	66
AA	AA	NN	NN	NN	EE	XX	XX	66
AA	AA	NN	NN	NN	EE	XX	XX	66
AA	AA	NN	NN	NN	EEEEEEEEEEEE	XX	XX	6666666666
AA	AA	NN	NN	NN	EEEEEEEEEEEE	XX	XX	6655555555

FREQUENCIES

1	START OF SHEET	1.
2	END OF SHEET	1.
3	END OF FILE	0.
4	START OF FEATURE	3454.
5	END OF FEATURE	3454.
6	NO ACTION (7 TRK)	0.
7	FEATURES (LINE)	2389.
8	FEATURES (TEXT,SYMBOL)	1065.
9	GRID SQUARE INDICATOR	3933.
10	TEXT CLASSIFICATION	140.
11	CHARACTER CALLS	140.
12	NO OF ORIENTATIONS	3454.
13	INVISIBLE LINE FLAG	0.
14	N/A	0.
15	DISTANCE CALLS	0.
16	N/A	0.
17	CONTOUR CALLS	0.

Sheet 202
Water Features
(for entire sheet)

68

FEATURES INCLUDED

F/CODE	FREQ.	NO. PTS	NO. LINES	TOTAL LINE LENGTH (MM)	GROUND DIST (M)	GROUND		SKEW	KURTOSIS	GROUND		LOGARITHMIC TRANSFORMATION	
						MEAN DIST	STANDARD DEVIATION			MAXIMUM	MINIMUM	SKEW	KURTOSIS
28	140.	140.											
59	47.	6221.	6174.	1232.7	61634.44	10.0	7.006	3.6113	34.121	122.47	0.0	0.2467	-1.090
62	95.	2629.	2534.	366.2	18308.86	7.2	8.728	13.0275	344.256	272.23	0.0	0.6591	-2.828
64	1122.	38109.	36987.	6558.5	327923.63	8.9	6.206	4.0792	57.605	192.08	0.0	0.4245	-0.356
66	136.	3105.	2969.	629.8	31489.71	10.6	6.938	1.2798	2.572	53.91	0.0	0.0539	-1.279
71	35.	6267.	6232.	897.8	44891.96	7.2	8.053	9.3843	158.955	232.00	0.0	1.3622	-2.597
198	65.	7221.	7156.	1284.7	64233.54	9.0	6.755	2.2494	10.542	79.92	0.0	0.4372	-0.592
199	70.	1476.	1406.	434.8	21742.13	15.5	11.497	1.8307	5.186	93.34	1.94	-0.5323	-1.718
200	3.	132.	129.	22.9	1147.30	8.9	5.537	1.3257	3.033	34.93	2.00	0.6270	-1.619
201	4.	8.	4.	67.3	3363.67	840.9	542.586	0.5271	-1.858	1609.22	398.90	0.7500	-1.688
202	721.	13603.	12882.	2694.1	134704.69	10.5	13.672	42.6333	2606.732	950.02	0.0	0.0735	-0.844
203	12.	3390.	3378.	1336.2	66810.75	19.8	15.662	3.7314	35.793	264.74	0.0	-1.1004	0.026
204	79.	2472.	2393.	509.2	25459.59	10.6	7.558	2.1905	13.048	103.32	1.94	0.2346	-1.919
209	68.	68.											
210	46.	46.											
211	806.	806.											
212	3.	3.											
213	2.	2.											

A TOTAL NUMBER OF 1328. CHARACTERS EXIST

TOTAL DISTANCE OF -15 CODED LINES = 0. GND. METRES

TOTAL INKED IN LINES = 82244.

TOTAL INVISIBLE LINES = 0.

TOTAL LINES GENERATED = 82244.

TOTAL DISTANCE GENERATED BY LINES = 800158.44 METRES AT GROUND SCALE
1600.317 CMS AT MAP SCALE

NUMBER OF RECORDS IN THE FILE = 108029.

NUMBER OF POINTS IN THE FILE = 85698.

NUMBER OF IGNORED CODES (0 OR >271) = 0.

NUMBER OF IGNORED RECORDS (0 OR >271) = 0.

FEATURE CODE DESCRIPTION

FEATURE FEATURE

DISTION

28	TEXT	NAME / NUMBER, POSITION
59	LINE	BANK OF DOUBLE RIVER / STREAM
62	LINE	BANK OF LAKE / POND
64	LINE	SINGLE STREAM
66	LINE	CENTRE LINE OF DOUBLE WATER FEATURE
71	LINE	MEAN HIGH WATER (MHWS)
198	LINE	BANK OF TIDAL ESTUARY
199	LINE	CL TIDAL ESTUARY
200	LINE	TIDAL PART OF SINGLE STREAM
201	LINE	HWM - ESTUARY MOUTH
202	LINE	SWAMP / UNDERGROUND WATER ALIGNMENT
203	LINE	DRAINAGE AREA BOUNDARY
204	LINE	CL CANAL (WET)
209	POINT	ISOLATED WATER FEATURE
210	POINT	MOUTH OF WATER FEATURE
211	POINT	SOURCE OF WATER FEATURE
212	POINT	START OF DRAINAGE AREA
213	POINT	END OF DRAINAGE AREA

69

===== RECOVERY OF STATISTICS GENERATED FOR OS SHEET 50000 =====

FREQUENCIES

1	START OF SHEET	1.
2	END OF SHEET	1.
3	END OF FILE	0.
4	START OF FEATURE	185.
5	END OF FEATURE	185.
6	NO ACTION (7 TRK)	196.
7	FEATURES (LINE)	179.
8	FEATURES (TEXT,SYMBOL)	6.
9	GRID SQUARE INDICATOR	238.
10	TEXT CLASSIFICATION	5.
11	CHARACTER CALLS	5.
12	NO OF ORIENTATIONS	185.
13	INVISIBLE LINE FLAG	0.
14	N/A	0.
15	DISTANCE CALLS	0.
16	N/A	0.
17	CONTOUR CALLS	0.

Sheet 202
CL Roads
(SE Quadrant)

F/CODE	FREQ.	NO. PTS	NO. LINES	TOTAL LINE LENGTH (MM)	GROUND DIST (M)	-----GROUND-----		SKEW	KURTOSIS	-----GROUND-----		LOGARITHMIC TRANSFORMATION	
						MEAN DIST	STANDARD DEVIATION			MAXIMUM	MINIMUM		
28	5.	5.											
90	21.	351.	330.	272.3	13616.94	41.3	43.960	2.7259	9.353	308.06	2.00	-0.2384	1.294
93	2.	22.	20.	28.3	1415.04	70.8	48.730	0.5096	-0.821	162.05	2.83	0.0712	-0.020
97	152.	2349.	2197.	1662.0	83099.88	37.8	33.372	2.1933	7.338	294.44	0.0	-0.6430	2.427
118	4.	192.	188.	119.7	5984.16	31.8	30.410	2.8554	11.748	220.32	1.94	-0.2058	0.990
174	1.	1.											

A TOTAL NUMBER OF 21. CHARACTERS EXIST

TOTAL DISTANCE OF -15 CODED LINES = 0. GND. METRES

TOTAL INKED IN LINES = 2735.

TOTAL INVISIBLE LINES = 0.

TOTAL LINES GENERATED = 2735.

TOTAL DISTANCE GENERATED BY LINES = 104084.31 METRES AT GROUND SCALE
= 208.169 CMS AT MAP SCALE

NUMBER OF RECORDS IN THE FILE = 4162.

NUMBER OF POINTS IN THE FILE = 2920.

NUMBER OF IGNORED CODES (0 OR >271) = 0.

NUMBER OF IGNORED RECORDS (0 OR >271) = 0.

FEATURE CODE DESCRIPTION

FEATURE CODE	FEATURE TYPE	DESCRIPTION
28	TEXT	NAME / NUMBER, POSITION
90	LINE	CL TRUNK/MAIN SINGLE CARRIAGEWAY
93	LINE	CL SECONDARY SINGLE CARRIAGEWAY
97	LINE	CL MINOR SINGLE CARRIAGEWAY LESS 4 M
118	LINE	NATIONAL TRUST BOUNDARY (ALWAYS OPEN)
174	POINT	YOUTH HOSTEL

FREQUENCIES

1	START OF SHEET	1.
2	END OF SHEET	1.
3	END OF FILE	0.
4	START OF FEATURE	563.
5	END OF FEATURE	563.
6	NO ACTION (7 TRK)	113.
7	FEATURES (LINE)	541.
8	FEATURES (TEXT,SYMBOL)	22.
9	GRID SQUARE INDICATOR	828.
10	TEXT CLASSIFICATION	18.
11	CHARACTER CALLS	18.
12	NO OF ORIENTATIONS	563.
13	INVISIBLE LINE FLAG	0.
14	N/A	0.
15	DISTANCE CALLS	0.
16	N/A	0.
17	CONTOUR CALLS	0.

Sheet 202

CL Roads
(SW Quadrant)

71

FEATURES INCLUDED

F/CODE	FREQ.	NO. PTS	NO. LINES	TOTAL LINE LENGTH (MM)	GROUND DIST (M)	GROUND		SKEW	KURTOSIS	GROUND		LOGARITHMIC TRANSFORMATION	
						MEAN DIST	STANDARD DEVIATION			MAXIMUM	MINIMUM	SKEW	KURTOSIS
28	18.	18.											
90	65.	797.	732.	690.7	34534.34	47.2	36.755	1.7991	4.834	236.01	2.00	-0.2470	2.317
93	38.	504.	466.	417.6	20879.25	44.8	40.839	2.2499	6.921	260.50	2.00	-0.2339	1.827
96	42.	424.	382.	311.4	15572.39	40.8	33.601	1.7695	4.465	221.45	2.00	-0.3493	2.174
97	372.	7788.	7416.	5277.1	263852.88	35.6	32.011	2.4051	8.515	268.70	0.0	-0.6303	1.898
112	1.	1.											
118	17.	1825.	1808.	764.9	38244.14	21.2	28.416	6.0934	59.814	451.20	0.0	-0.6056	0.354
140	7.	24.	17.	9.1	454.78	26.8	22.712	1.2260	0.151	82.46	4.47	-1.5498	0.438
149	1.	1.											
174	2.	2.											

A TOTAL NUMBER OF 87. CHARACTERS EXIST

TOTAL DISTANCE OF -15 CODED LINES = 0. GND. METRES

TOTAL INKED IN LINES = 10821.

TOTAL INVISIBLE LINES = 0.

TOTAL LINES GENERATED = 10821.

TOTAL DISTANCE GENERATED BY LINES = 373281.31 METRES AT GROUND SCALE
746.563 CMS AT MAP SCALE

NUMBER OF RECORDS IN THE FILE = 15370.

NUMBER OF POINTS IN THE FILE = 11384.

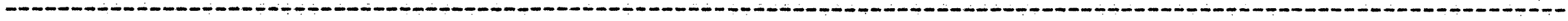
NUMBER OF IGNORED CODES (0 OR >271) = 0.

NUMBER OF IGNORED RECORDS (0 OR >271) = 0.

FEATURE CODE DESCRIPTION

FEATURE CODE	FEATURE TYPE	DESCRIPTION
28	TEXT	NAME / NUMBER, POSITION
90	LINE	CL TRUNK/MAIN SINGLE CARRIAGEWAY
93	LINE	CL SECONDARY SINGLE CARRIAGEWAY
96	LINE	CL SECONDARY SINGLE CARRIAGEWAY MORE 4 M
97	LINE	CL SECONDARY SINGLE CARRIAGEWAY LESS 4 M

118	LINE	NATIONAL TRUST BOUNDARY (ALWAYS OPEN)
140	LINE	ROAD UNDER BRIDGE
149	POINT	BUS OR COACH STATION
174	POINT	YOUTH HOSTEL



FEATURES INCLUDED
=====

ODE	FREQ.	NO. PTS	NO. LINES	TOTAL LINE LENGTH (MM)	GROUND DIST (M)	-----GROUND-----		SKEW	KURTOSIS	-----GROUND-----	
						MEAN DIST	STANDARD DEVIATION			MAXIMUM	MINIMUM
28	29.	29.									
89	2.	13.	11.	3.9	195.99	17.8	8.503	0.0085	-0.457	34.06	2.00
90	70.	924.	854.	790.2	39510.73	46.3	40.131	2.4104	9.933	383.56	1.94
93	119.	1343.	1224.	1287.8	64388.80	52.6	47.723	2.1186	5.953	354.62	1.94
96	74.	657.	583.	651.9	32597.09	55.9	47.231	1.6694	3.417	301.12	0.06
97	679.	12354.	11675.	8923.2	446160.69	38.2	34.940	2.4152	9.000	396.19	0.0
18	3.	301.	298.	286.2	14307.77	48.0	52.539	2.5107	7.929	379.82	0.0
19	1.	35.	34.	27.4	1368.17	40.2	62.282	2.0670	3.428	261.74	2.00
29	2.	2.									
40	29.	58.	29.	42.5	2126.36	73.3	22.209	0.4925	1.128	139.86	30.99
55	2.	2.									
74	1.	1.									
21	18.	86.	68.	85.1	4255.59	62.6	60.346	1.4981	1.915	286.00	4.00
22	40.	324.	284.	481.6	24082.33	84.8	59.535	1.3810	2.924	357.77	2.00

TOTAL NUMBER OF 174. CHARACTERS EXIST

TOTAL DISTANCE OF -15 CODED LINES = 0. GND. METRES

TOTAL INKED IN LINES = 15060.

TOTAL INVISIBLE LINES = 0.

TOTAL LINES GENERATED = 15060.

TOTAL DISTANCE GENERATED BY LINES = 628626.06 METRES AT GROUND SCALE
= 1257.252 CMS AT MAP SCALE

NUMBER OF RECORDS IN THE FILE = 23477.

NUMBER OF POINTS IN THE FILE = 16129.

NUMBER OF IGNORED CODES (0 OR >271) = 0.

NUMBER OF IGNORED RECORDS (0 OR >271) = 0.

FEATURE CODE DESCRIPTION

FEATURE CODE	FEATURE TYPE	DESCRIPTION
28	TEXT	NAME / NUMBER, POSITION
89	LINE	CL TRUNK/MAIN DUAL CARRIAGEWAY
90	LINE	CL TRUNK/MAIN SINGLE CARRIAGEWAY
93	LINE	CL SECONDARY SINGLE CARRIAGEWAY
96	LINE	CL MINOR SINGLE CARRIAGEWAY MORE 4 M
97	LINE	CL MINOR SINGLE CARRIAGEWAY LESS 4 M
18	LINE	NATIONAL TRUST BOUNDARY (ALWAYS OPEN)
19	LINE	NATIONAL TRUST BOUNDARY (OPENING RESTRICTED)
29	POINT	OTHER RAILWAY STATION (IN USE)
40	LINE	ROAD UNDER BRIDGE
55	POINT	STANDARD ROUNDABOUT
74	POINT	YOUTH HOSTEL
21	LINE	CL TRUNK ROAD (SINGLE CARRIAGEWAY)
22	LINE	CL TRUNK ROAD (DUAL CARRIAGEWAY)

FREQUENCIES

1 START OF SHEET	1.
2 END OF SHEET	1.
3 END OF FILE	0.
4 START OF FEATURE	976.
5 END OF FEATURE	976.
6 NO ACTION (7 TRK)	148.
7 FEATURES (LINE)	939.
8 FEATURES (TEXT,SYMBOL)	37.
9 GRID SQUARE INDICATOR	1270.
10 TEXT CLASSIFICATION	20.
11 CHARACTER CALLS	20.
12 NO OF ORIENTATIONS	976.
13 INVISIBLE LINE FLAG	0.
14 N/A	0.
15 DISTANCE CALLS	0.
16 N/A	0.
17 CONTOUR CALLS	0.

Sheet 202
CL Roads
(NE Quadrant)

74

FEATURES INCLUDED

F/CODE	FREQ.	NO. PTS	NO. LINES	TOTAL LINE LENGTH (MM)	GROUND DIST (M)	-----GROUND-----		SKEW	KURTOSIS	-----GROUND-----	
						MEAN DIST	STANDARD DEVIATION			MAXIMUM	MINIMUM
28	20.	20.									
89	5.	44.	39.	42.5	2122.51	54.4	43.666	1.8573	3.749	217.51	6.32
90	171.	1663.	1492.	1506.3	75315.56	50.5	47.654	2.5567	9.429	396.96	0.0
93	73.	637.	564.	622.6	31128.48	55.2	50.849	2.0057	4.974	320.76	1.94
96	122.	1807.	1685.	1344.5	67226.88	39.9	39.409	2.9805	15.414	454.13	0.0
97	546.	7977.	7431.	6110.2	305508.56	41.1	37.545	2.2018	6.958	345.48	0.0
112	1.	1.									
118	1.	10.	9.	19.0	951.20	105.7	85.792	0.7943	-0.593	285.68	25.61
129	7.	7.									
140	21.	43.	22.	24.3	1216.21	55.3	17.410	-0.5340	-0.996	82.40	24.38
149	5.	5.									
155	3.	3.									
174	1.	1.									

A TOTAL NUMBER OF 99. CHARACTERS EXIST

TOTAL DISTANCE OF -15 CODED LINES = 0. GND. METRES

TOTAL INKED IN LINES = 11242.

TOTAL INVISIBLE LINES = 0.

TOTAL LINES GENERATED = 11242.

TOTAL DISTANCE GENERATED BY LINES = 483200.69 METRES AT GROUND SCALE
966.401 CMS AT MAP SCALE

NUMBER OF RECORDS IN THE FILE = 18748.

NUMBER OF POINTS IN THE FILE = 12218.

NUMBER OF IGNORED CODES (0 OR >271) = 0.

NUMBER OF IGNORED RECORDS (0 OR >271) = 0.

FEATURE CODE DESCRIPTION

FEATURE CODE	FEATURE TYPE	DESCRIPTION
--------------	--------------	-------------

93	LINE	CL SECONDARY SINGLE CARRIAGEWAY
96	LINE	CL MINOR SINGLE CARRIAGEWAY MORE 4 M
97	LINE	CL MINOR SINGLE CARRIAGEWAY LESS 4 M
112	POINT	LEADER ARROW 1/50000
118	LINE	NATIONAL TRUST BOUNDARY (ALWAYS OPEN)
129	POINT	OTHER RAILWAY STATION (IN USE)
140	LINE	ROAD UNDER BRIDGE
149	POINT	BUS OR COACH STATION
155	POINT	STANDARD ROUNDABOUT
174	POINT	YOUTH HOSTEL

75

RECOVERY OF STATISTICS GENERATED FOR OS SHEET 50000

FREQUENCIES

1	START OF SHEET	1.
2	END OF SHEET	1.
3	END OF FILE	0.
4	START OF FEATURE	51.
5	END OF FEATURE	51.
6	NO ACTION (7 TRK)	152.
7	FEATURES (LINE)	51.
8	FEATURES (TEXT,SYMBOL)	0.
9	GRID SQUARE INDICATOR	79.
10	TEXT CLASSIFICATION	0.
11	CHARACTER CALLS	0.
12	NO OF ORIENTATIONS	51.
13	INVISIBLE LINE FLAG	0.
14	N/A	0.
15	DISTANCE CALLS	0.
16	N/A	0.
17	CONTOUR CALLS	0.

Sheet 202

CL Boundaries
(SE Quadrant)

FEATURES INCLUDED
=====

F/CODE	FREQ.	NO. PTS	NO. LINES	TOTAL LINE LENGTH (MM)	GROUND DIST (M)	GROUND		SKEW	KURTOSIS	GROUND	
						MEAN DIST	STANDARD DEVIATION			MAXIMUM	MINIMUM
7	12.	656.	644.	417.7	20884.30	32.4	31.026	2.0702	3.717	167.48	2.83
9	39.	840.	801.	508.8	25438.70	31.8	36.910	2.7176	7.860	236.81	2.00

A TOTAL NUMBER OF 0. CHARACTERS EXIST

TOTAL DISTANCE OF -15 CODED LINES = 0. GND. METRES

TOTAL INKED IN LINES = 1445.

TOTAL INVISIBLE LINES = 0.

TOTAL LINES GENERATED = 1445.

TOTAL DISTANCE GENERATED BY LINES = 46321.18 METRES AT GROUND SCALE
92.642 CMS AT MAP SCALE

NUMBER OF RECORDS IN THE FILE = 1864.

NUMBER OF POINTS IN THE FILE = 1496.

NUMBER OF IGNORED CODES (0 OR >271) = 0.

NUMBER OF IGNORED RECORDS (0 OR >271) = 0.

FEATURE CODE DESCRIPTION

FEATURE CODE	FEATURE TYPE	DESCRIPTION
7	LINE	BOUNDARY - PARISH OR COMMUNITY
9	LINE	BOUNDARY - COUNTY OR REGION

76

RECOVERY OF STATISTICS GENERATED FOR OS SHEET 50000
=====

FREQUENCIES

1 START OF SHEET	1.
2 END OF SHEET	1.
3 END OF FILE	0.
4 START OF FEATURE	222.
5 END OF FEATURE	222.
6 NO ACTION (7 TRK)	161.
7 FEATURES (LINE)	222.
8 FEATURES (TEXT,SYMBOL)	0.
9 GRID SQUARE INDICATOR	360.
10 TEXT CLASSIFICATION	0.
11 CHARACTER CALLS	0.
12 NO OF ORIENTATIONS	222.
13 INVISIBLE LINE FLAG	0.
14 N/A	0.
15 DISTANCE CALLS	0.
16 N/A	0.
17 CONTOUR CALLS	0.

Sheet 202

CL Boundaries
(SW Quadrant)

FEATURES INCLUDED
=====

F/CODE	FREQ.	NO. PTS	NO. LINES	TOTAL LINE LENGTH (MM)	GROUND DIST (M)	-----GROUND-----		SKEW	KURTOSIS	-----GROUND-----	
						MEAN DIST	STANDARD DEVIATION			MAXIMUM	MINIMUM
7	66.	4807.	4741.	3020.2	151008.25	31.9	31.608	2.5004	7.034	228.22	0.0
9	156.	4812.	4656.	1181.1	59054.13	12.7	15.230	5.9234	51.612	217.82	0.0

A TOTAL NUMBER OF 0. CHARACTERS EXIST

TOTAL DISTANCE OF -15 CODED LINES = 0. GND. METRES

TOTAL INKED IN LINES = 9397.

TOTAL INVISIBLE LINES = 0.

TOTAL LINES GENERATED = 9397.

TOTAL DISTANCE GENERATED BY LINES = 209865.38 METRES AT GROUND SCALE
419.730 CMS AT MAP SCALE

NUMBER OF RECORDS IN THE FILE = 11233.

NUMBER OF POINTS IN THE FILE = 9619.

NUMBER OF IGNORED CODES (0 OR >271) = 0.

NUMBER OF IGNORED RECORDS (0 OR >271) = 0.

FEATURE CODE DESCRIPTION

FEATURE CODE	FEATURE TYPE	DESCRIPTION
7	LINE	BOUNDARY - PARISH OR COMMUNITY
9	LINE	BOUNDARY - COUNTY OR REGION

RECOVERY OF STATISTICS GENERATED FOR OS SHEET 50000
=====

FREQUENCIES

1	START OF SHEET	1.
2	END OF SHEET	1.
3	END OF FILE	0.
4	START OF FEATURE	125.
5	END OF FEATURE	125.
6	NO ACTION (7 TRK)	17.
7	FEATURES (LINE)	125.
8	FEATURES (TEXT,SYMBOL)	0.
9	GRID SQUARE INDICATOR	300.
10	TEXT CLASSIFICATION	0.
11	CHARACTER CALLS	0.
12	NO OF ORIENTATIONS	125.
13	INVISIBLE LINE FLAG	0.
14	N/A	0.
15	DISTANCE CALLS	0.
16	N/A	0.
17	CONTOUR CALLS	0.

Sheet 202

CL Boundaries
(NW Quadrant)

FEATURES INCLUDED
=====

E	FREQ.	NO. PTS	NO. LINES	TOTAL LINE LENGTH (MM)	GROUND DIST (M)	GROUND		SKEW	KURTOSIS	GROUND	
						MEAN DIST	STANDARD DEVIATION			MAXIMUM	MINIMUM
	105.	6484.	6379.	4560.3	228012.44	35.7	33.322	2.2600	6.454	343.10	2.00
	20.	522.	502.	763.9	38193.43	76.1	62.889	1.5337	3.149	390.46	2.00

TOTAL NUMBER OF 0. CHARACTERS EXIST

DISTANCE OF -15 CODED LINES = 0. GND. METRES

LINKED IN LINES = 6881.

INVISIBLE LINES = 0.

LINES GENERATED = 6881.

DISTANCE GENERATED BY LINES = 266048.88 METRES AT GROUND SCALE
532.097 CMS AT MAP SCALE

NUMBER OF RECORDS IN THE FILE = 8112.

NUMBER OF POINTS IN THE FILE = 7006.

NUMBER OF IGNORED CODES (0 OR >271) = 0.

NUMBER OF IGNORED RECORDS (0 OR >271) = 0.

FEATURE CODE DESCRIPTION

FEATURE CODE	FEATURE TYPE	DESCRIPTION
LINE		BOUNDARY - PARISH OR COMMUNITY
LINE		BOUNDARY - DISTRICT

78

RECOVERY OF STATISTICS GENERATED FOR OS SHEET 50000
=====

FREQUENCIES

START OF SHEET	1.
END OF SHEET	1.
END OF FILE	0.
START OF FEATURE	102.
END OF FEATURE	102.
NO ACTION (7 TRK)	213.
FEATURES (LINE)	102.
FEATURES (TEXT,SYMBOL)	0.
GRID SQUARE INDICATOR	209.
TEXT CLASSIFICATION	0.
CHARACTER CALLS	0.
NO OF ORIENTATIONS	102.
INVISIBLE LINE FLAG	0.
N/A	0.
DISTANCE CALLS	0.
N/A	0.
CONTOUR CALLS	0.

Sheet 202

CL Boundaries
(NE Quadrant)

FEATURES INCLUDED
=====

F/CODE	FREQ.	NO. PTS	NO. LINES	TOTAL LINE LENGTH (MM)	GROUND DIST (M)	-----GROUND-----		SKEW	KURTOSIS	-----GROUND-----	
						MEAN DIST	STANDARD DEVIATION			MAXIMUM	MINIMUM
7	50.	2633.	2583.	2152.5	107626.31	41.7	27.479	3.0568	17.590	335.26	2.00
8	14.	774.	760.	924.7	46232.76	60.8	37.979	2.1512	7.712	324.00	2.00
9	38.	983.	945.	822.1	41104.05	43.5	246.783	13.3996	182.884	3928.63	0.0

A TOTAL NUMBER OF 0. CHARACTERS EXIST

TOTAL DISTANCE OF -15 CODED LINES = 0. GND. METRES

TOTAL INKED IN LINES = 4288.

TOTAL INVISIBLE LINES = 0.

TOTAL LINES GENERATED = 4288.

TOTAL DISTANCE GENERATED BY LINES = 194880.13 METRES AT GROUND SCALE
= 389.760 CMS AT MAP SCALE

NUMBER OF RECORDS IN THE FILE = 5222.

NUMBER OF POINTS IN THE FILE = 4390.

NUMBER OF IGNORED CODES (0 OR >271) = 0.

NUMBER OF IGNORED RECORDS (0 OR >271) = 0.

FEATURE CODE DESCRIPTION

FEATURE CODE	FEATURE TYPE	DESCRIPTION
7	LINE	BOUNDARY - PARISH OR COMMUNITY
8	LINE	BOUNDARY - DISTRICT
9	LINE	BOUNDARY - COUNTY OR REGION

79

===== CURRENT STATUS OF THE D.S. DIGITAL DATA STATISTICS AFTER 9 SHEET ANALYSES ON THE 50000. DATA =====

----- FREQUENCIES -----

1 START OF SHEET	9.
2 END OF SHEET	9.
3 END OF FILE	0.
4 START OF FEATURE	6747.
5 END OF FEATURE	6747.
6 NO ACTION (7 TRK)	1155.
7 FEATURES (LINE)	5583.
8 FEATURES (TEXT,SYMBOL)	1164.
9 GRID SQUARE INDICATOR	8690.
10 TEXT CLASSIFICATION	212.
11 CHARACTER CALLS	212.
12 NO OF ORIENTATIONS	6747.
13 INVISIBLE LINE FLAG	0.
14 N/A	0.
15 DISTANCE CALLS	0.
16 N/A	0.
17 CONTOUR CALLS	0.

FEATURES INCLUDED
=====

F/CODE	FREQ.	NO. PTS	NO. LINES	TOTAL LINE LENGTH (MM)	GROUND DIST (M)	-----GROUND-----		SKEW	KURTOSIS	-----GROUND-----	
						MEAN DIST	STANDARD DEVIATION			MAXIMUM	MINIMUM
7	233.	14580.	14347.	10150.6	507531.38	35.4	31.851	2.3748	7.578	343.10	0.0
8	34.	1296.	1262.	1688.5	84426.13	66.9	49.953	2.0085	6.078	390.46	2.00
9	233.	6635.	6402.	2511.9	125596.88	19.6	97.253	33.0576	1166.781	3928.63	0.0
28	212.	212.									
59	47.	6221.	6174.	1232.7	61634.44	10.0	7.006	3.6113	34.121	122.47	0.0
62	95.	2629.	2534.	366.2	18308.86	7.2	8.728	13.0275	344.256	272.23	0.0
64	1122.	38109.	36987.	6558.5	327923.63	8.9	6.206	4.0792	57.605	192.08	0.0
66	136.	3105.	2969.	629.8	31489.71	10.6	6.938	1.2798	2.572	53.91	0.0
71	35.	6267.	6232.	897.8	44891.96	7.2	8.053	9.3843	158.955	232.00	0.0
89	7.	57.	50.	46.4	2318.50	46.4	41.570	2.0836	4.973	217.51	2.00
90	327.	3735.	3408.	3259.6	162977.56	47.8	43.375	2.4944	9.574	396.96	0.0
93	232.	2506.	2274.	2356.2	117811.50	51.8	47.363	2.1145	5.866	354.62	1.94
96	238.	2888.	2650.	2307.9	115396.38	43.5	41.025	2.4732	10.166	454.13	0.0
97	1749.	30468.	28719.	21972.4	1098621.00	38.3	34.852	2.3498	8.273	396.19	0.0
112	2.	2.									
118	25.	2328.	2303.	1189.7	59487.25	25.8	34.633	4.5982	31.544	451.20	0.0
119	1.	35.	34.	27.4	1368.17	40.2	62.282	2.0670	3.428	261.74	2.00
129	9.	9.									
140	57.	125.	68.	75.9	3797.35	55.8	27.774	0.0468	-0.227	139.86	4.47
149	6.	6.									
155	5.	5.									
174	5.	5.									
198	65.	7221.	7156.	1284.7	64233.54	9.0	6.755	2.2494	10.542	79.92	0.0
199	70.	1476.	1406.	434.8	21742.13	15.5	11.497	1.8307	5.186	93.34	1.94
200	3.	132.	129.	22.9	1147.30	8.9	5.537	1.3257	3.033	34.93	2.00
201	4.	8.	4.	67.3	3363.67	840.9	542.586	0.5271	-1.858	1609.22	398.90
202	721.	13603.	12882.	2694.1	134704.69	10.5	13.672	42.6333	2606.732	950.02	0.0
203	12.	3390.	3378.	1336.2	66810.75	19.8	15.662	3.7314	35.793	264.74	0.0
204	79.	2472.	2393.	509.2	25459.59	10.6	7.558	2.1905	13.048	103.32	1.94
209	68.	68.									
210	46.	46.									
211	806.	806.									
212	3.	3.									
213	2.	2.									
221	18.	86.	68.	85.1	4255.59	62.6	60.346	1.4981	1.915	286.00	4.00
222	40.	324.	284.	481.6	24082.33	84.8	59.535	1.3810	2.924	357.77	2.00

A TOTAL NUMBER OF 1709. CHARACTERS EXIST

TOTAL DISTANCE OF -15 CODED LINES = 0. GND. METRES

TOTAL INKED IN LINES = 144113.

TOTAL INVISIBLE LINES = 0.

TOTAL LINES GENERATED = 144113.

TOTAL DISTANCE GENERATED BY LINES = 3106464.00 METRES AT GROUND SCALE
= 6212.922 CMS AT MAP SCALE

NUMBER OF RECORDS IN THE FILE = 196217.

NUMBER OF POINTS IN THE FILE = 150860.

NUMBER OF IGNORED CODES (0 OR >271) = 0.

NUMBER OF IGNORED RECORDS (0 OR >271) = 0.

FEATURE CODE DESCRIPTION

FEATURE CODE	FEATURE TYPE	DESCRIPTION
7	LINE	BOUNDARY - PARISH OR COMMUNITY
8	LINE	BOUNDARY - DISTRICT
9	LINE	BOUNDARY - COUNTY OR REGION
28	TEXT	NAME / NUMBER, POSITION
59	LINE	BANK OF DOUBLE RIVER / STREAM
62	LINE	BANK OF LAKE / POND
64	LINE	SINGLE STREAM
66	LINE	CENTRE LINE OF DOUBLE WATER FEATURE
71	LINE	MEAN HIGH WATER (MHWS)
89	LINE	CL TRUNK/MAIN DUAL CARRIAGEWAY
90	LINE	CL TRUNK/MAIN SINGLE CARRIAGEWAY
93	LINE	CL SECONDARY SINGLE CARRIAGEWAY
96	LINE	CL MINOR SINGLE CARRIAGEWAY MORE 4 M
97	LINE	CL MINOR SINGLE CARRIAGEWAY LESS 4 M
112	POINT	LEADER ARROW 1/50000
118	LINE	NATIONAL TRUST BOUNDARY (ALWAYS OPEN)
119	LINE	NATIONAL TRUST BOUNDARY (OPENING RESTRICTED)
129	POINT	OTHER RAILWAY STATION (IN USE)
140	LINE	ROAD UNDER BRIDGE
149	POINT	BUS OR COACH STATION
155	POINT	STANDARD ROUNDABOUT
174	POINT	YOUTH HOSTEL
198	LINE	BANK OF TIDAL ESTUARY
199	LINE	CL TIDAL ESTUARY
200	LINE	TIDAL PART OF SINGLE STREAM
201	LINE	HWM - ESTUARY MOUTH
202	LINE	SWAMP / UNDERGROUND WATER ALIGNMENT
203	LINE	DRAINAGE AREA BOUNDARY
204	LINE	CL CANAL (WET)
209	POINT	ISOLATED WATER FEATURE
210	POINT	MOUTH OF WATER FEATURE
211	POINT	SOURCE OF WATER FEATURE
212	POINT	START OF DRAINAGE AREA
213	POINT	END OF DRAINAGE AREA
221	LINE	CL TRUNK ROAD (SINGLE CARRIAGEWAY)
222	LINE	CL TRUNK ROAD (DUAL CARRIAGEWAY)

A TOTAL OF 9 MAP SHEETS HAVE BEEN PROCESSED

END OF STATUS RUN --- (07-20-79)

```

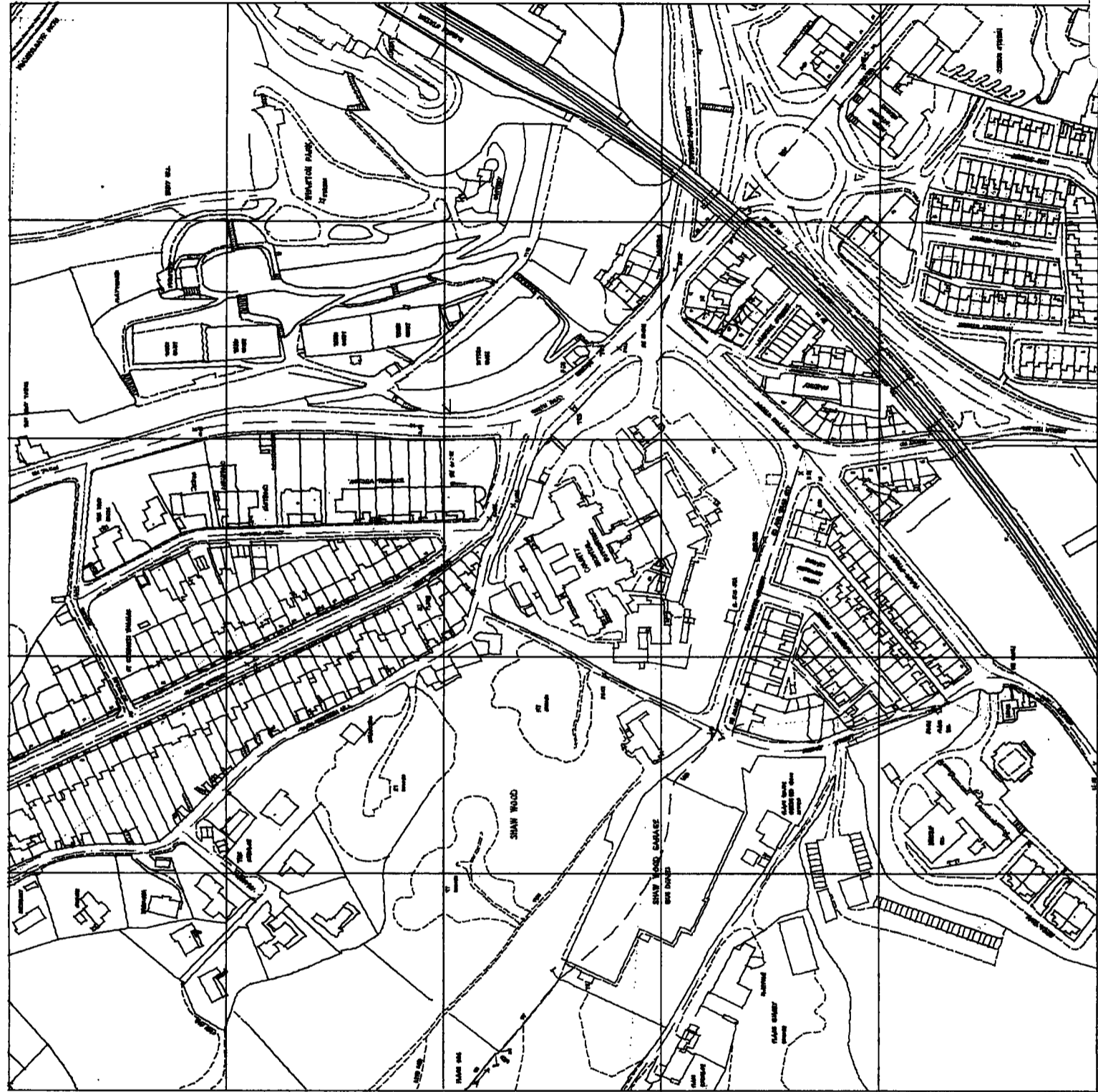
AAAAAAAAAA NN NN NN NN EEEEEEEEEEE XX XX
AAAAAAAAAA NNN NN NNN NN EEEEEEEEEEE XX XX
AA AA NNNN NN NNNN NN EF XX XX
AA AA NN NN NN NN NN EE XX XX
AA AA NN NN NN NN NN EE XX XX
AAAAAAAAAA NN NN NN NN NN EEEEEEEEE XX XX
AAAAAAAAAA NN NN NN NN NN EEEEEEEEE XX XX
AA AA NN NN NN NN NN EE XX XX
AA AA NN NNNN NN NNNN EE XX XX
AA AA NN NN NN NN NN EE XX XX
AA AA NN NN NN NN NN EEEEEEEEEEE XX XX
AA AA NN N NN NN N EEEEEEEEEEE XX XX

```

```

77777777777
77777777777
77 77
77
77
77
77
77
77
77
77
77
77

```



0.0

900.0

800.0

700.0

600.0

542500.0

426500.0

900.0

800.0

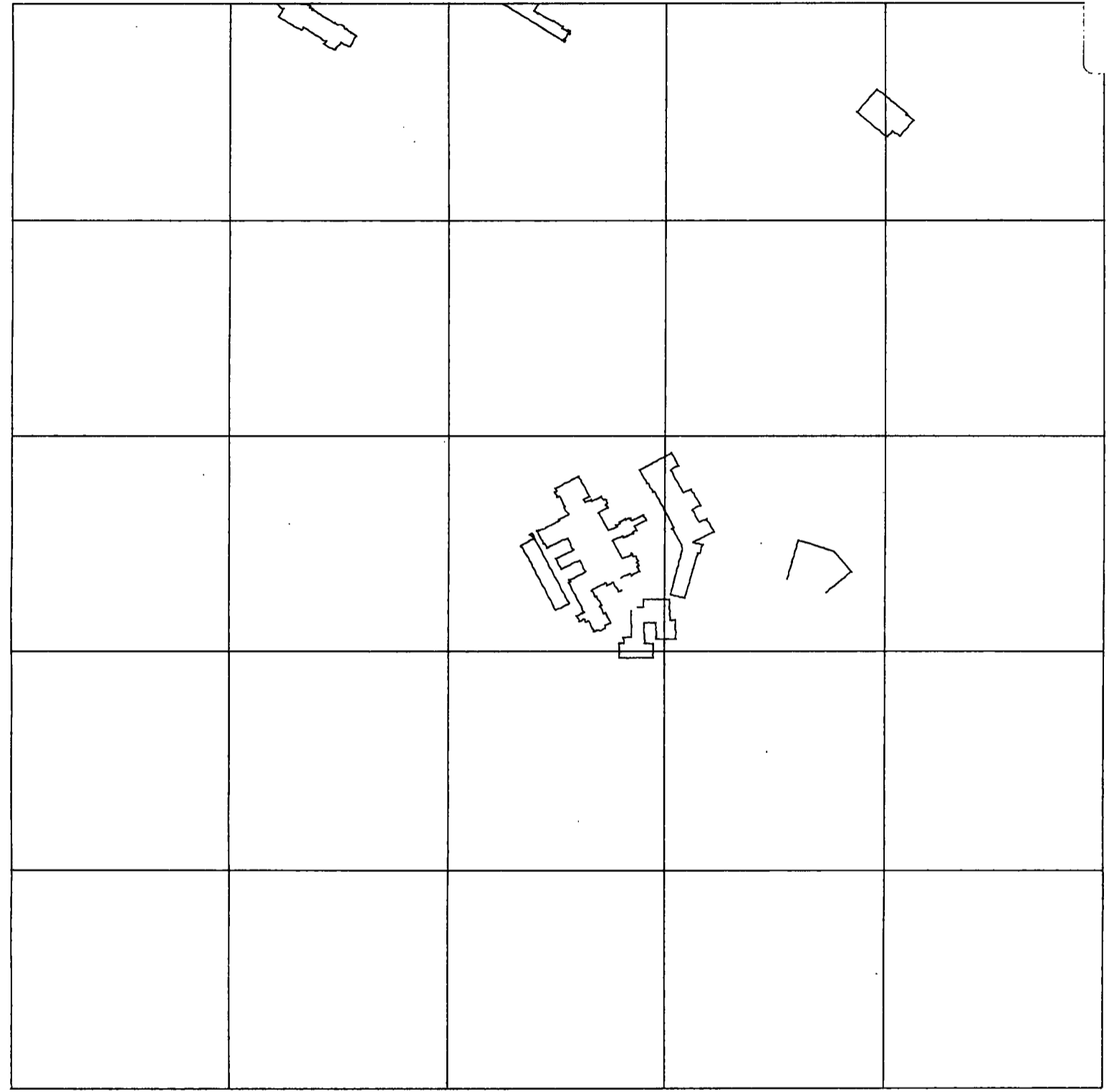
700.0

600.0

Complete Map Sheet

NZ 2642NE

All Features

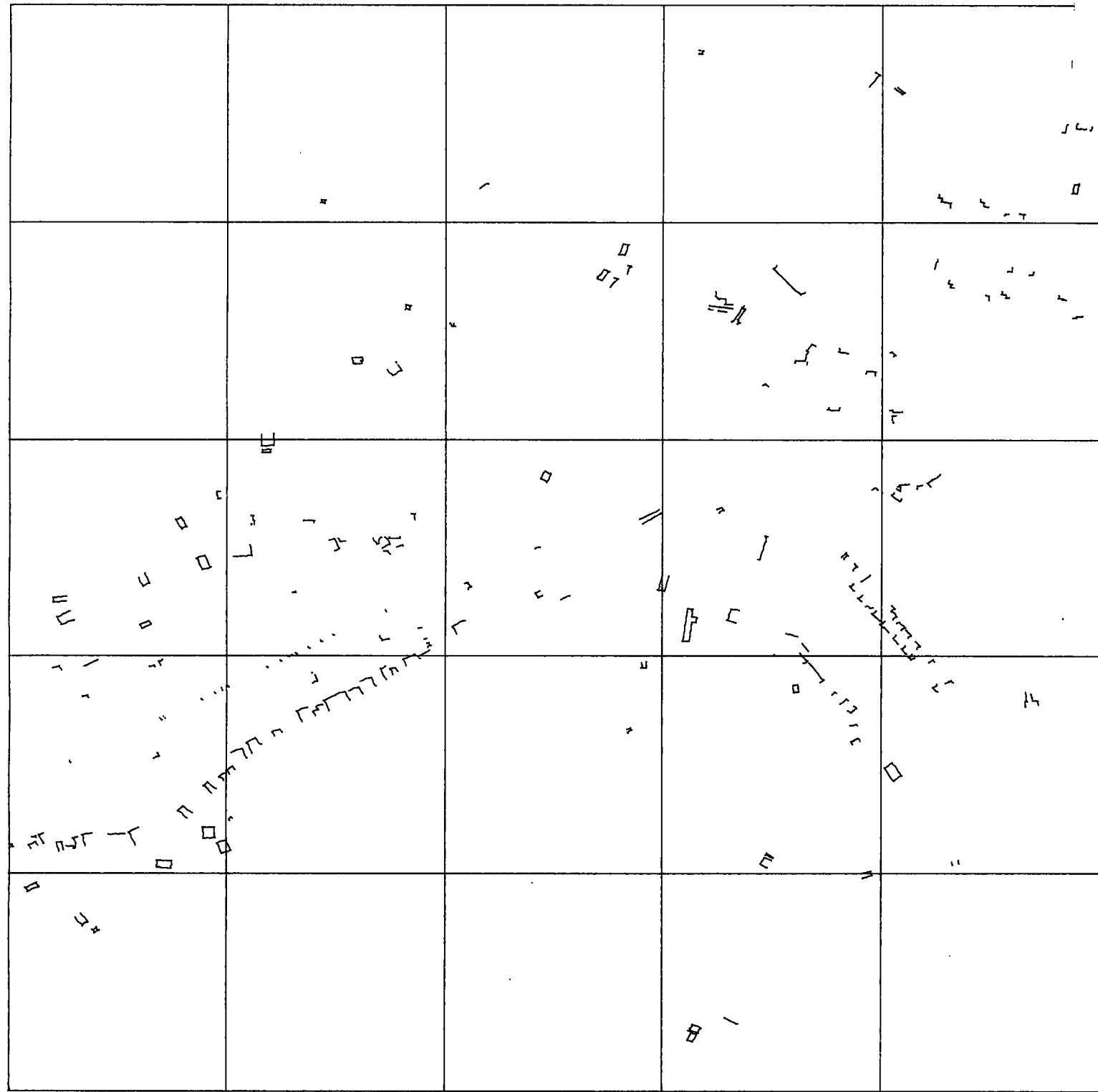


0.0 900.0 800.0 700.0 600.0 542500.0

Feature Code 1

Building - Public

900.0
800.0
700.0
600.0
426500.0



Feature Code 2

Building - Minor

900.0

800.0

700.0

600.0

426500.0

0.0

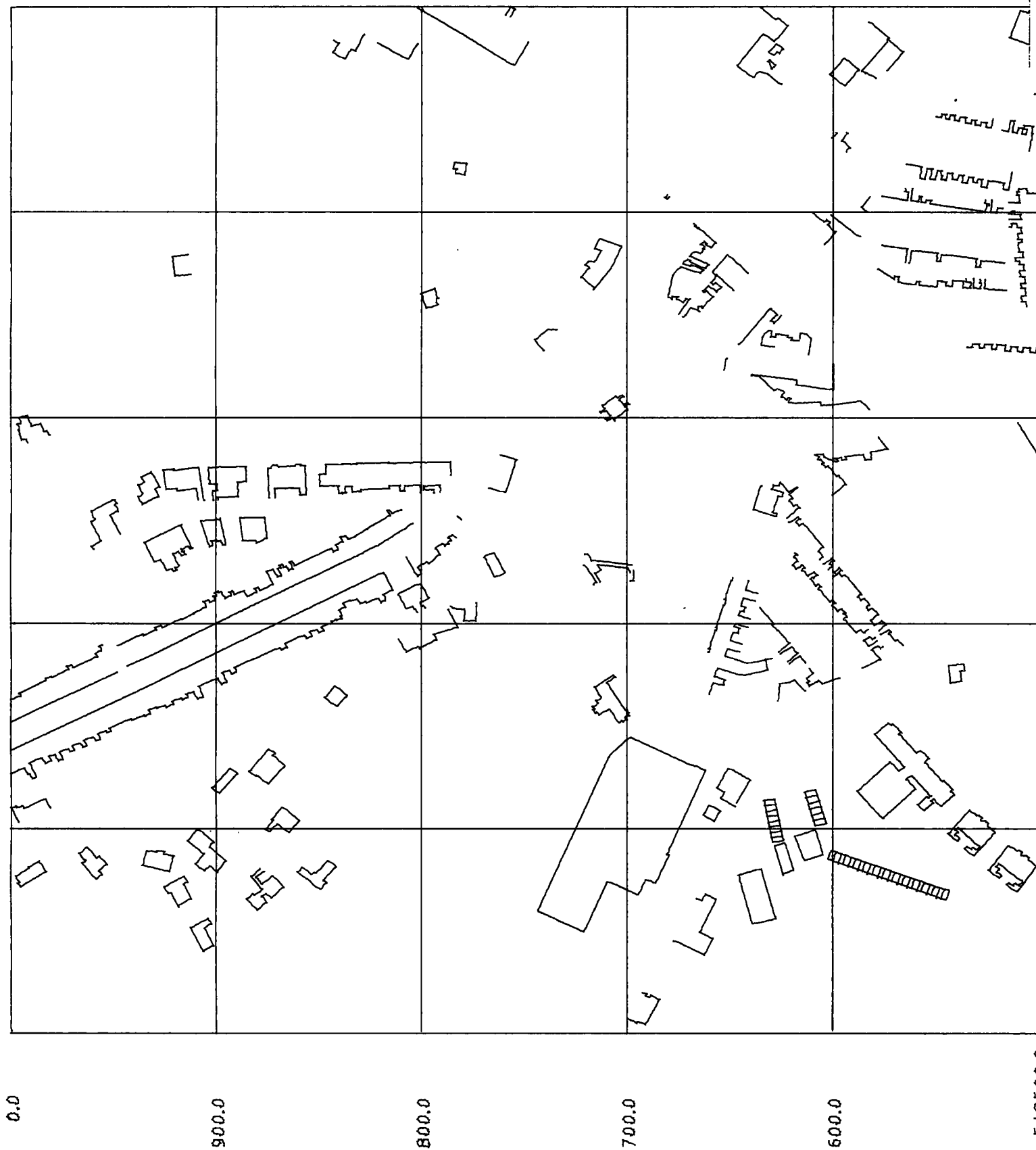
900.0

800.0

700.0

600.0

542500.0



Feature Code 3

Building - Other

900.0

800.0

700.0

600.0

426500.0

0.0


900.0

800.0

700.0

600.0

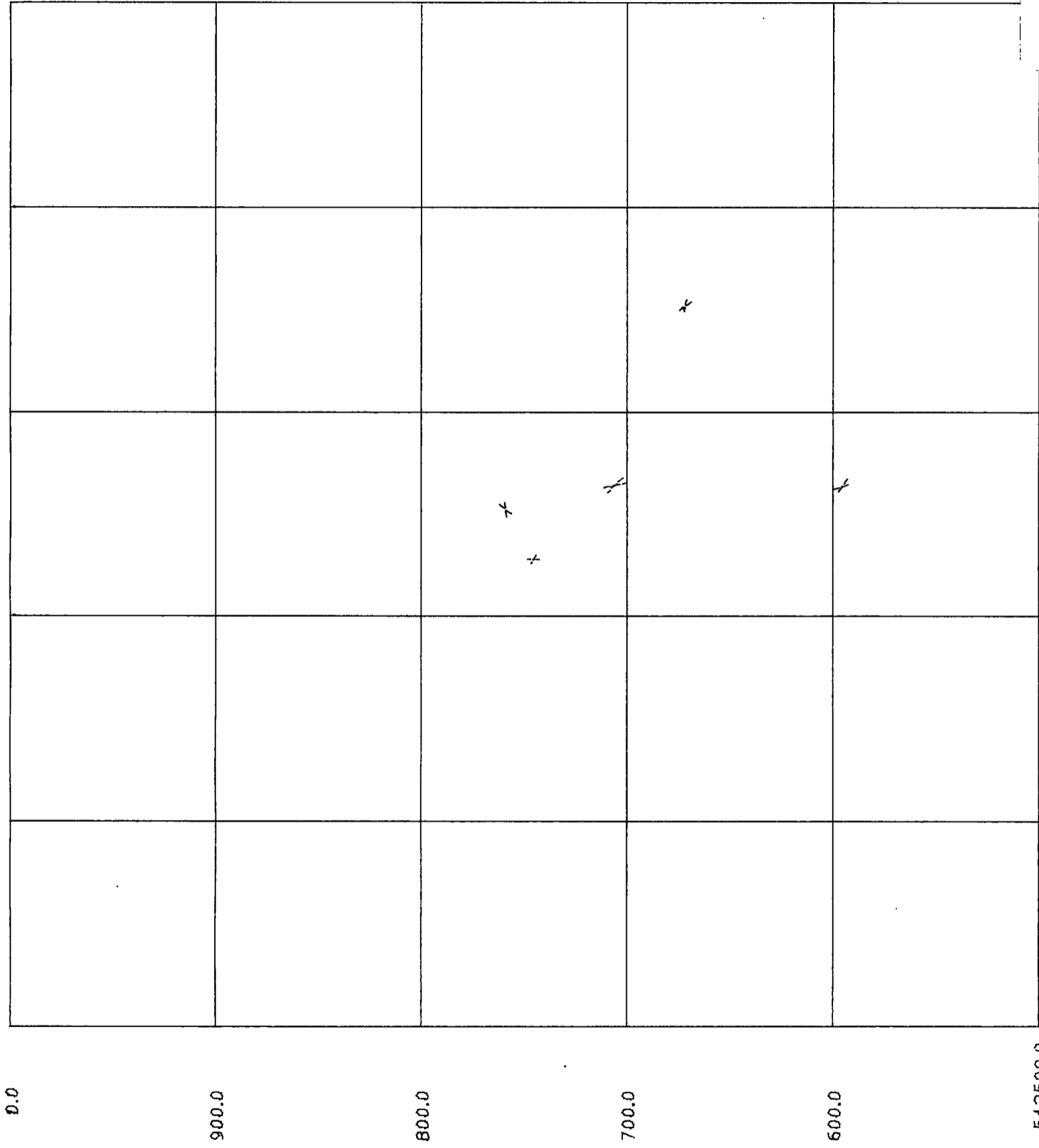
542500.0



Feature Code 4

Building - Open sided

900.0
800.0
700.0
600.0
426500.0



Feature Code 6

Archway Symbol

0.0

900.0

800.0

700.0

600.0

542500.0

426500.0

600.0

700.0

800.0

900.0

Feature Code 12

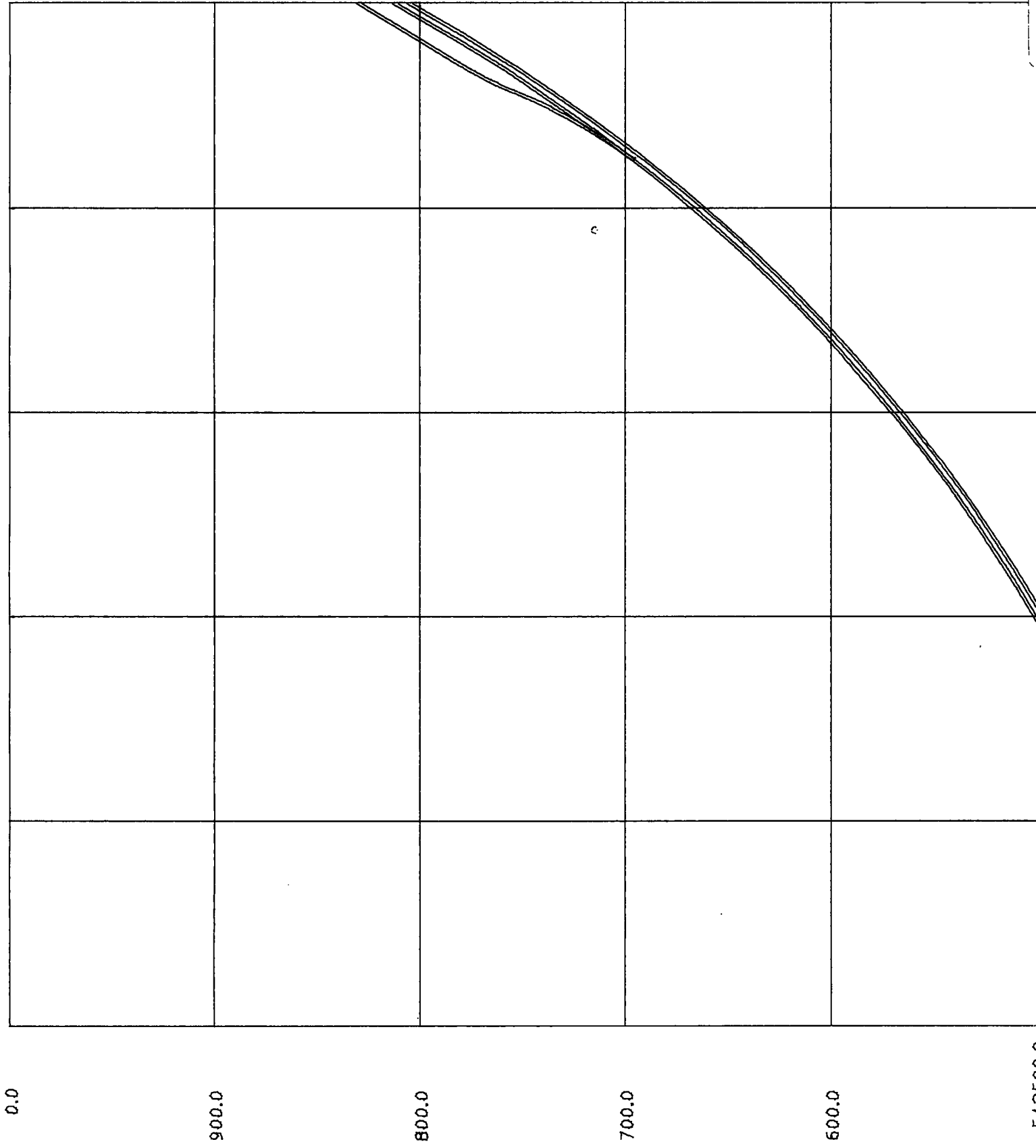
Boundary
(mereing symbol full)

0.0					
900.0					
800.0					
700.0					
600.0					
542500.0					

Feature Code 13

Boundary
(Mereing Symbol Half)

900.0
800.0
700.0
600.0
426500.0



Feature Code 15

Railway - Standard gauge

0.0						
900.0						
800.0						
700.0						
600.0						
542500.0						

Feature Code 17

Boundary - General

900.0

800.0

700.0

600.0

426500.0

0.0 900.0 800.0 700.0 600.0 542500.0

Feature Code 20

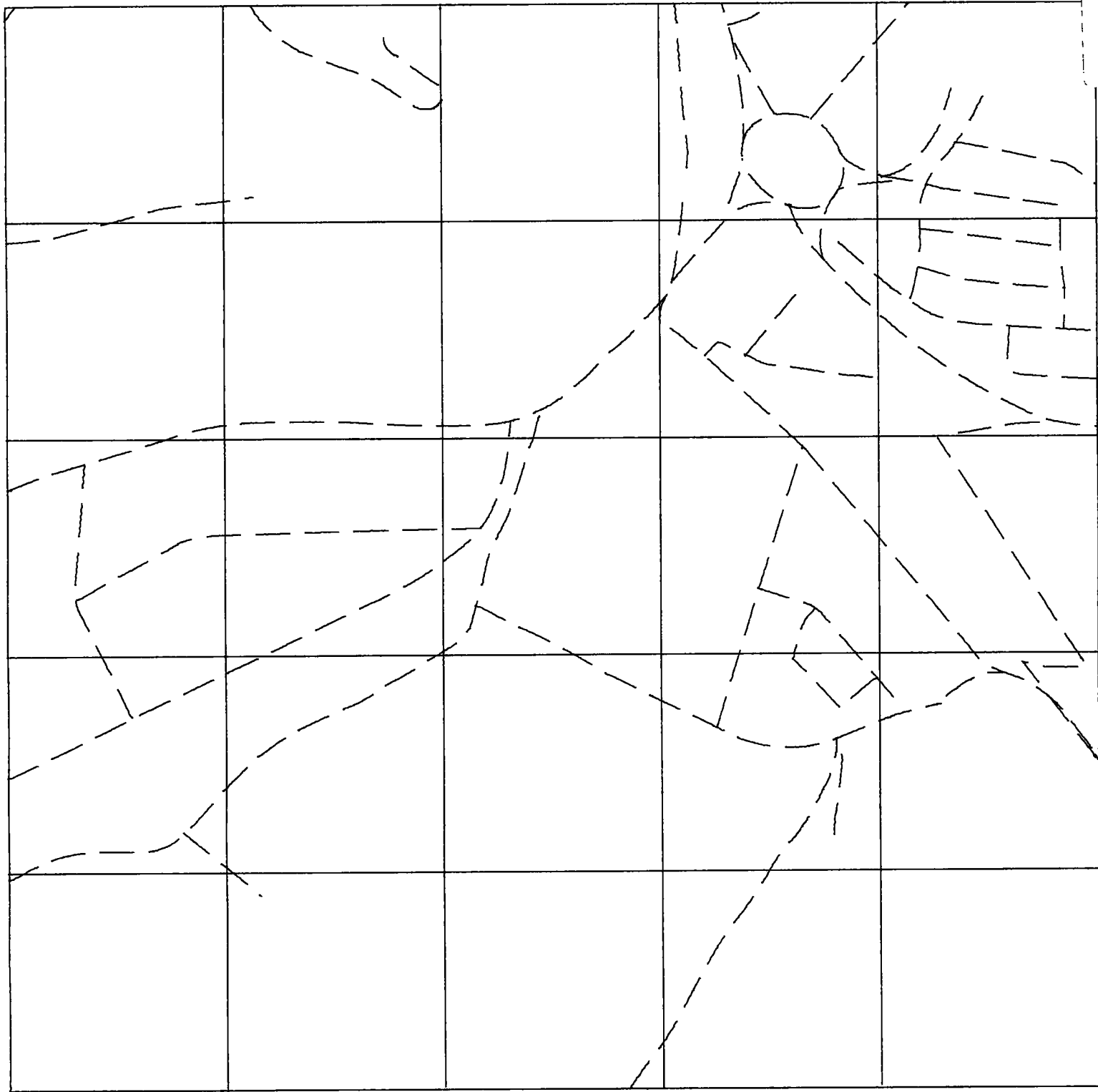
Railway - Switch

426500.0 600.0 700.0 800.0 900.0



Feature Code 21

Road pecks (carriageway)



0.0

900.0

800.0

700.0

600.0

542500.0

426500.0

600.0


700.0

800.0

900.0

Feature Code 22

Road - Centre line



Feature Code 23

Path (um)

900.0
800.0
700.0
600.0
426500.0

0.0 900.0 800.0 700.0 600.0 542500.0

			+	

0.0

900.0

800.0

700.0

600.0

542500.0

Feature Code 24

Minor Control Points


900.0

800.0

700.0

600.0

426500.0



Feature Code 26

Bench Mark

900.0

800.0

700.0

600.0

426500.0

0.0

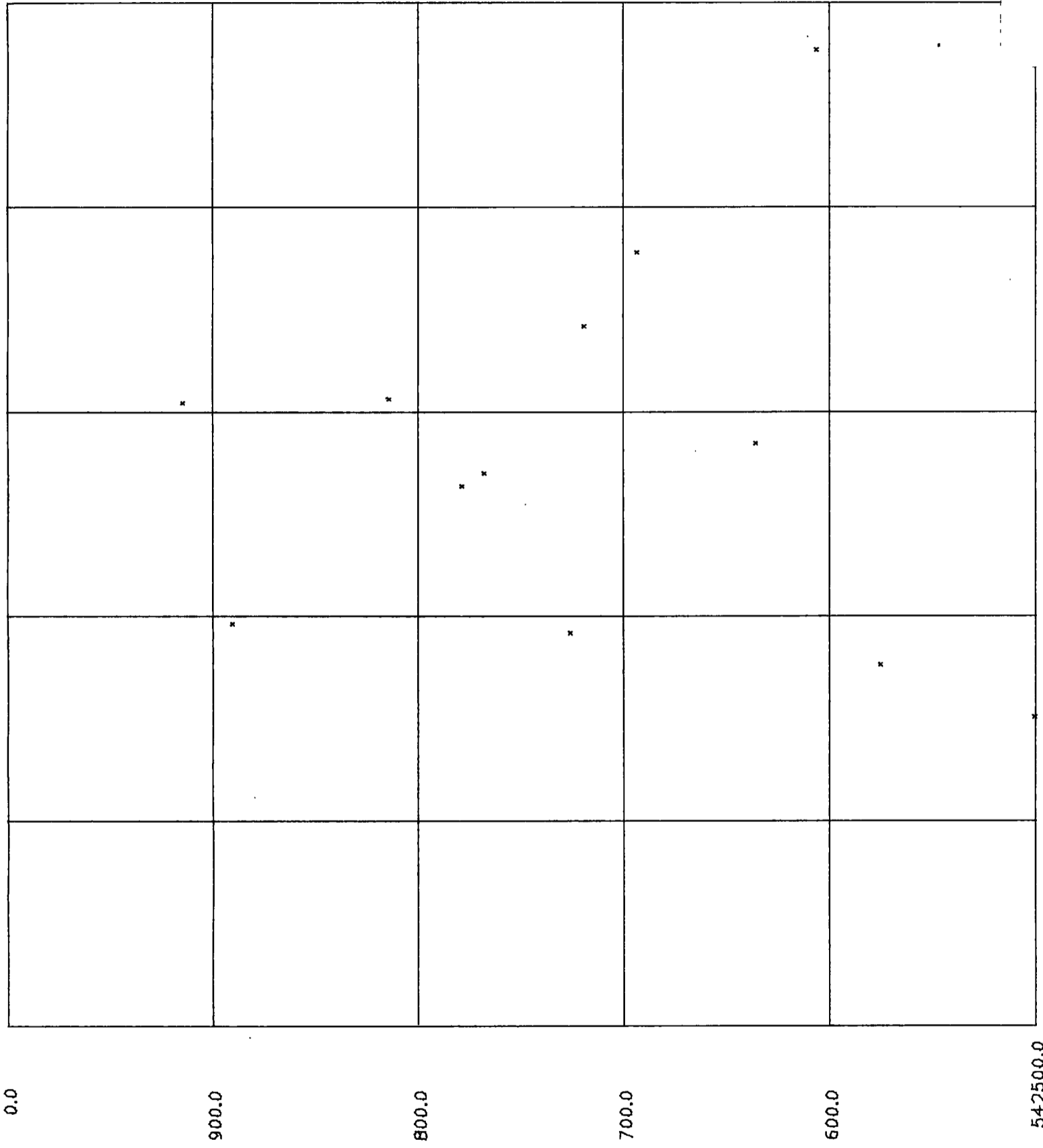
900.0

800.0

700.0

600.0

542500.0



Feature Code 27

Surface Level

900.0

800.0

700.0

600.0

426500.0

0.0


900.0

800.0

700.0

600.0

542500.0



0.0

900.0

800.0

700.0

600.0

542500.0

426500.0

600.0

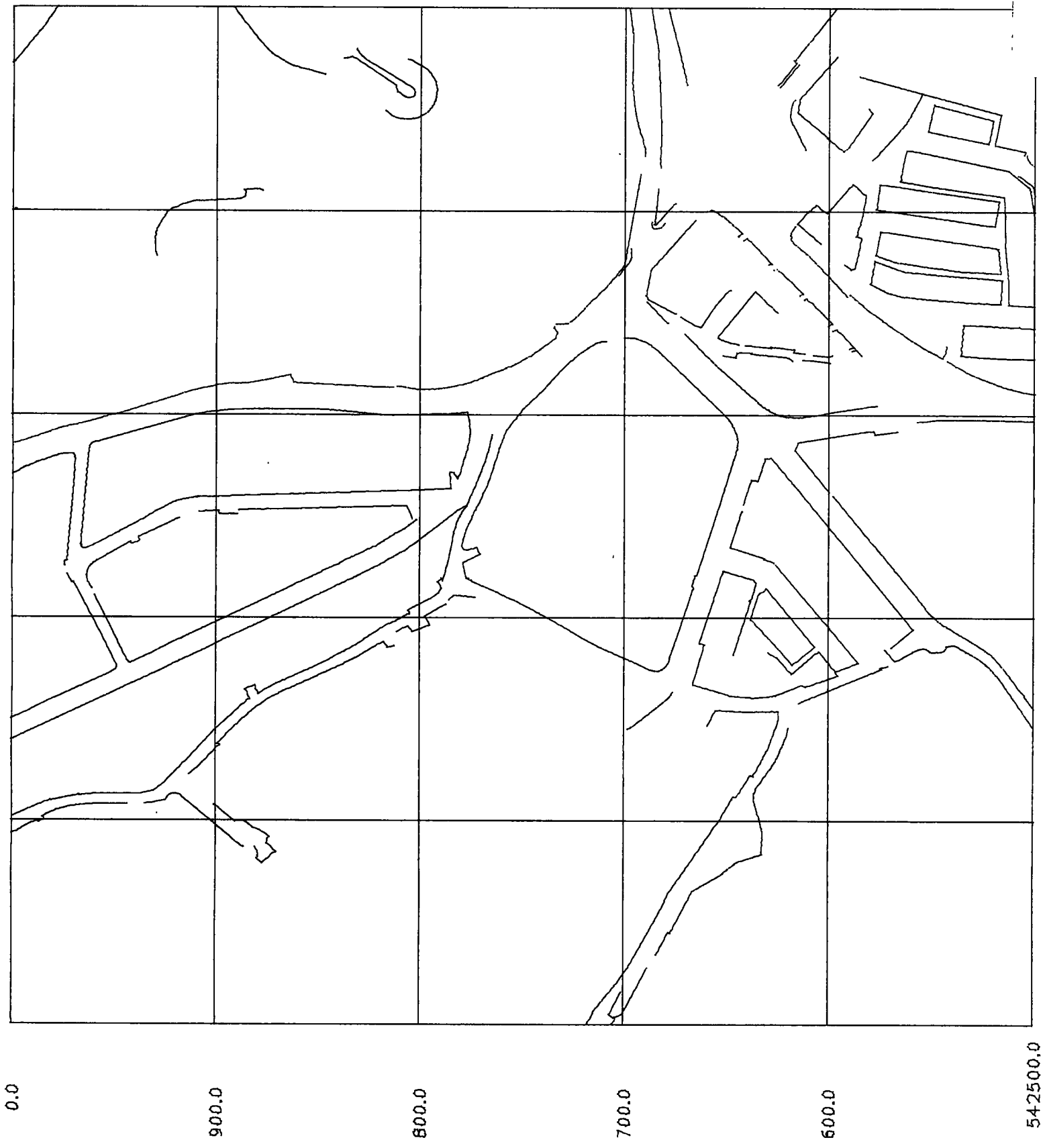
700.0

800.0

900.0

Feature Code 28

Name/number, Position



Feature Code 29

Road fence, wall etc
(casing definitive)

900.0

800.0

700.0

600.0

426500.0

0.0

900.0

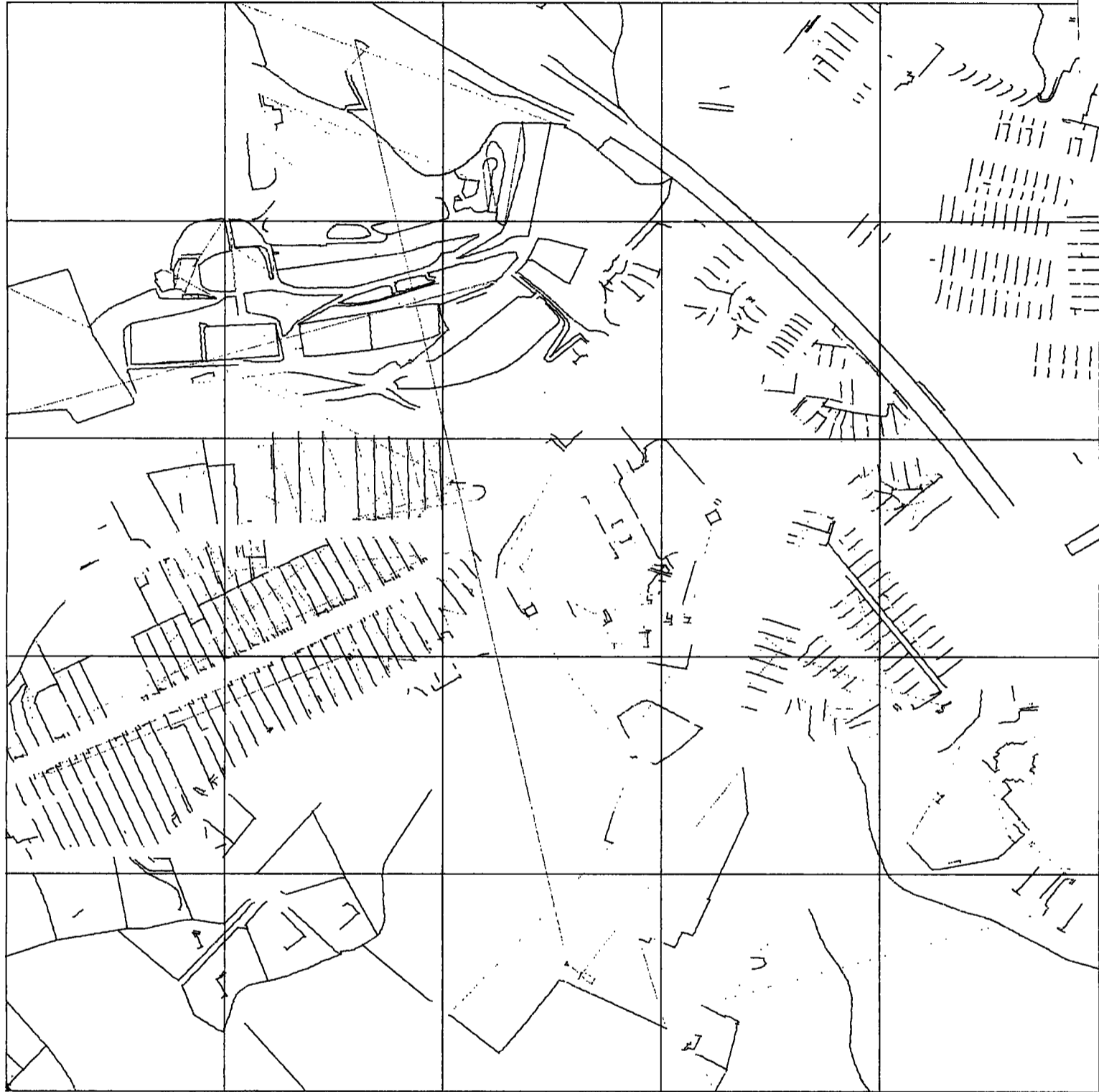
800.0

700.0

600.0

542500.0





Feature Code 30

Fence, Wall etc - Non Road

900.0

800.0

700.0

600.0

426500.0

0.0


900.0

800.0

700.0

600.0


542500.0



Feature Code 31

Road pecks
(casing definitive)

900.0
800.0
700.0
600.0
426500.0



Feature Code 32

Surveyed Pecks

banks, baulk,

made paths, driveways,

etc

900.0

800.0

700.0

600.0

426500.0

0.0


900.0

800.0

700.0

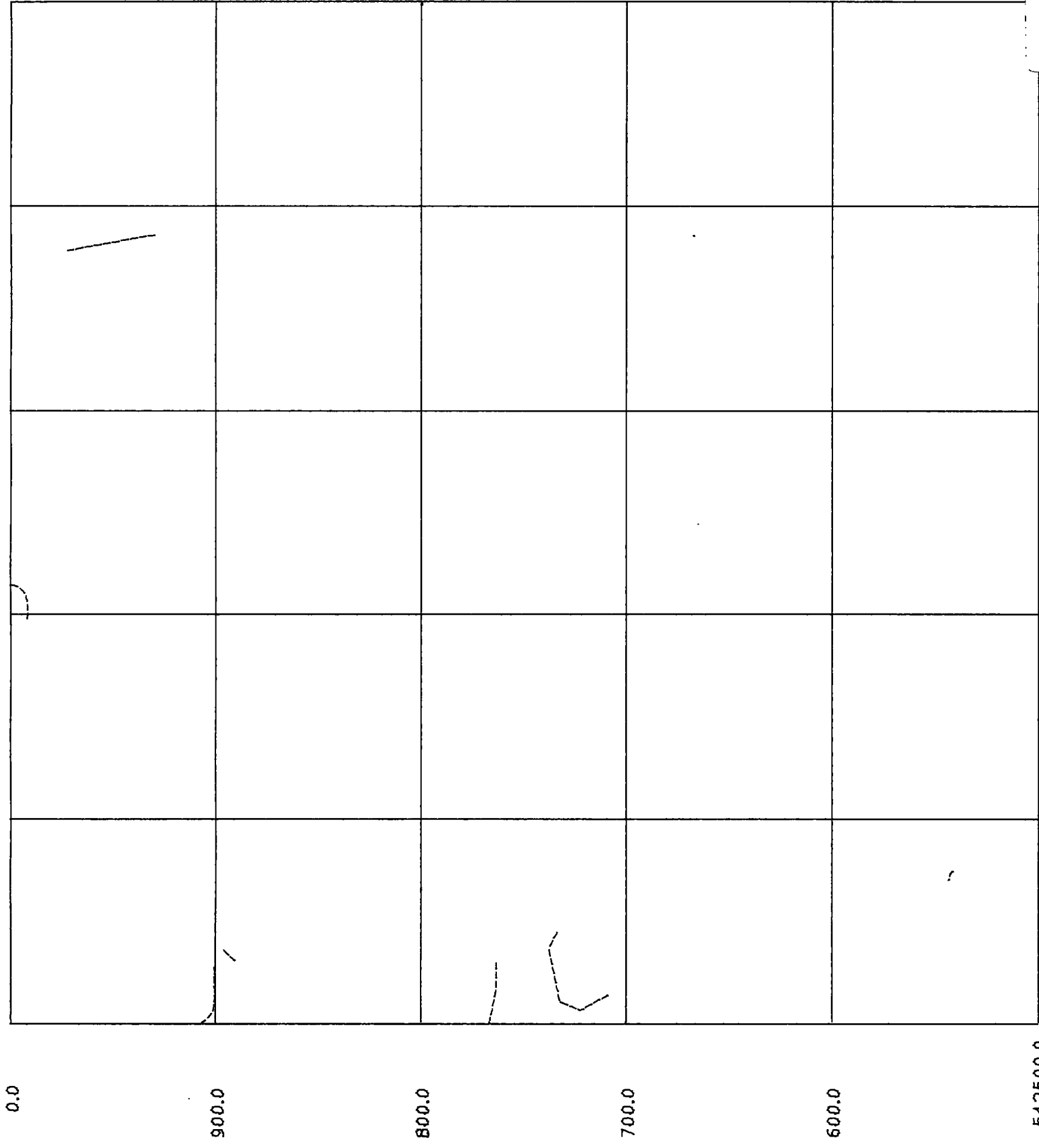
600.0

542500.0



Feature Code 34

Subway/Underpass alignment



Feature Code 35

Vegetation limits
(sketched pecks)

900.0

800.0

700.0

600.0

426500.0

0.0

900.0

800.0

700.0

600.0

542500.0

426500.0

600.0

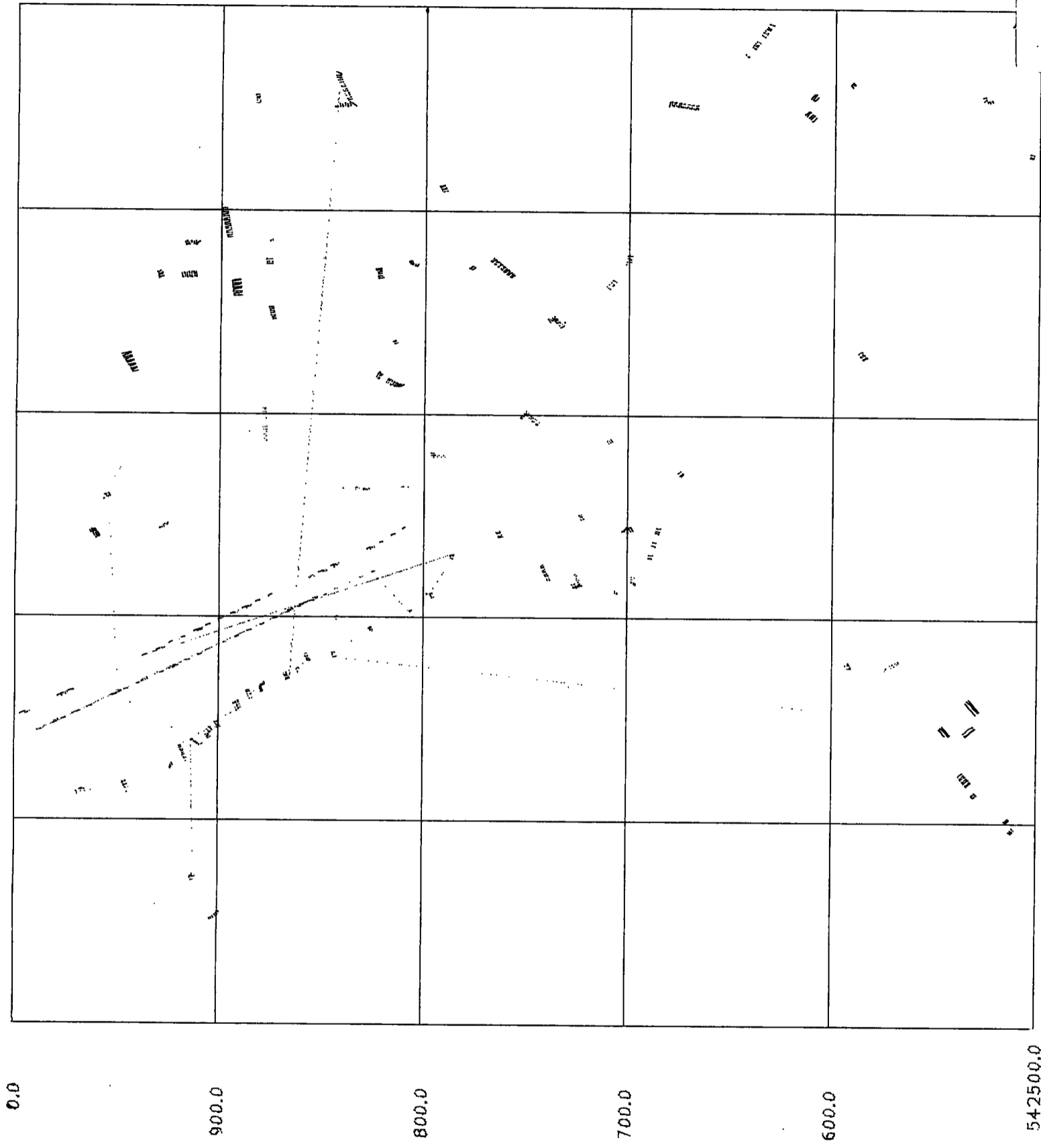
700.0

800.0

900.0

Feature Code 37

Telephone Call Box - GPO



Feature Code 52

Step treads

900.0

800.0

700.0

600.0

426500.0

0.0

900.0

800.0

700.0

600.0

542500.0

426500.0

600.0

700.0

800.0

900.0

Feature Code 57

Point Features - Dot

0.0 900.0 800.0 700.0 600.0 542500.0

426500.0

900.0

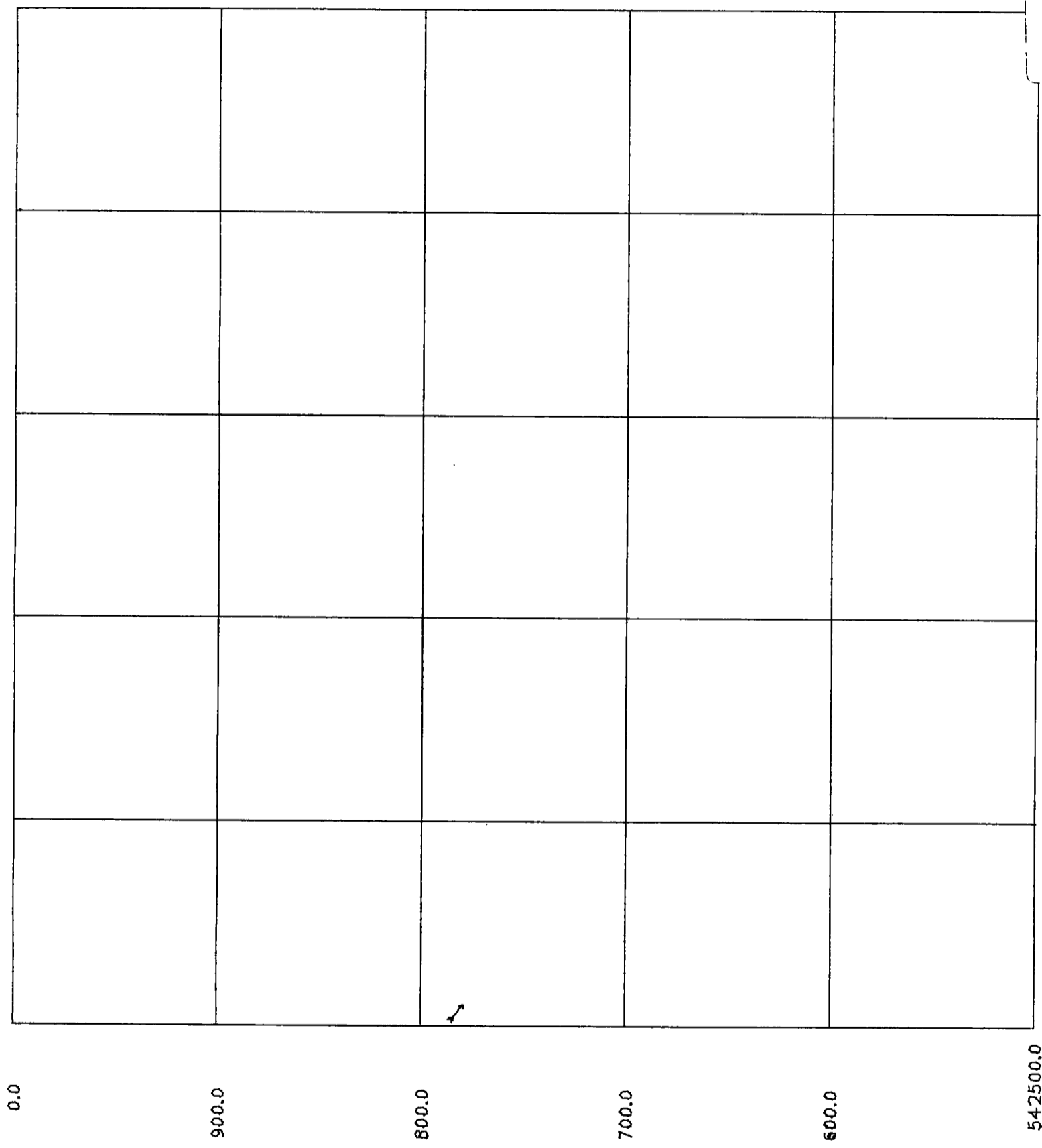
800.0

700.0

600.0

Feature Code 64

Single Stream



Feature Code 69

Flow arrow - small

Feature Code 70

Culvert Bar

0.0

900.0

800.0

700.0

600.0

542500.0

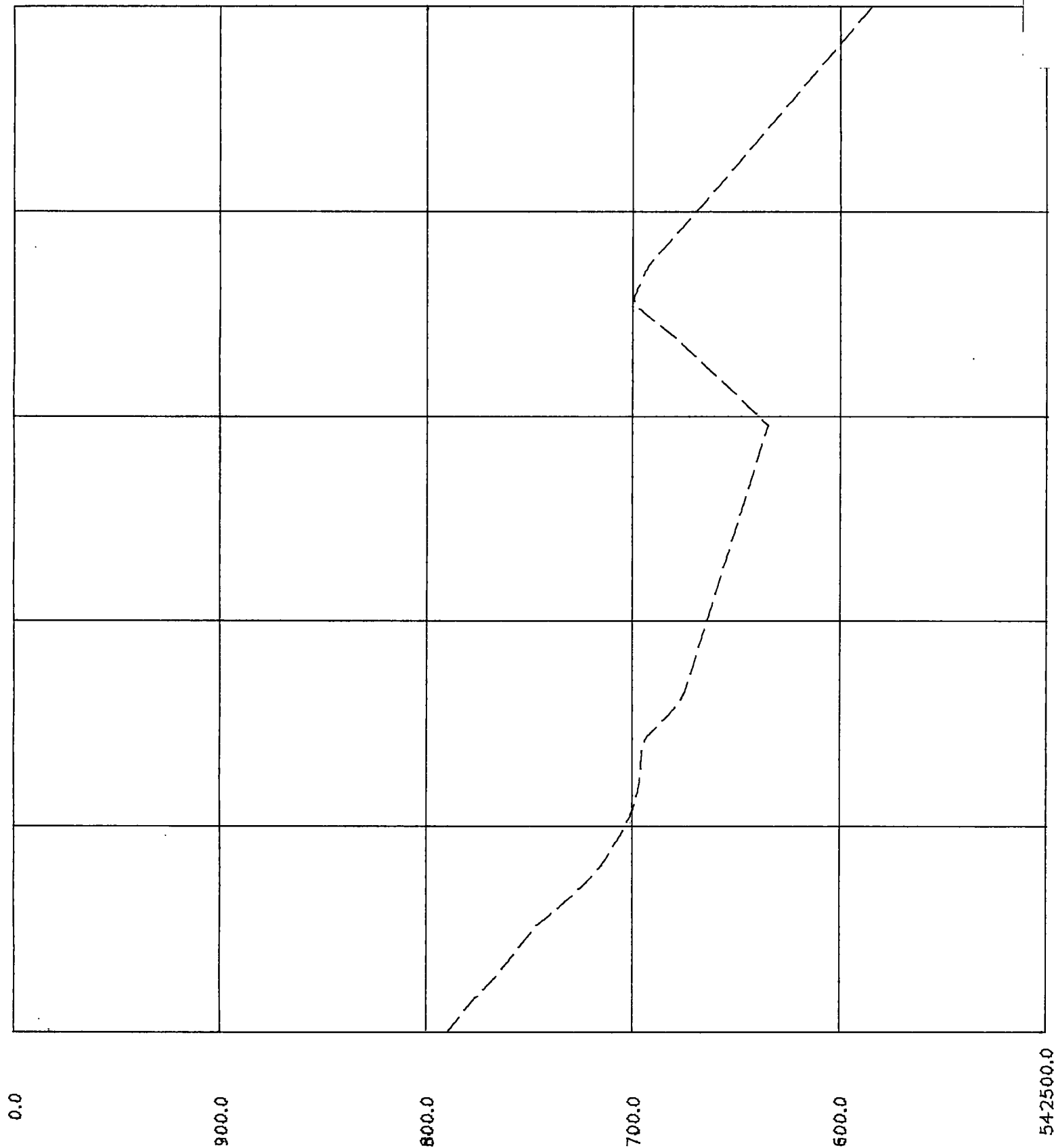
900.0

800.0

700.0

600.0

426500.0



Feature Code 78

Boundary - Ward

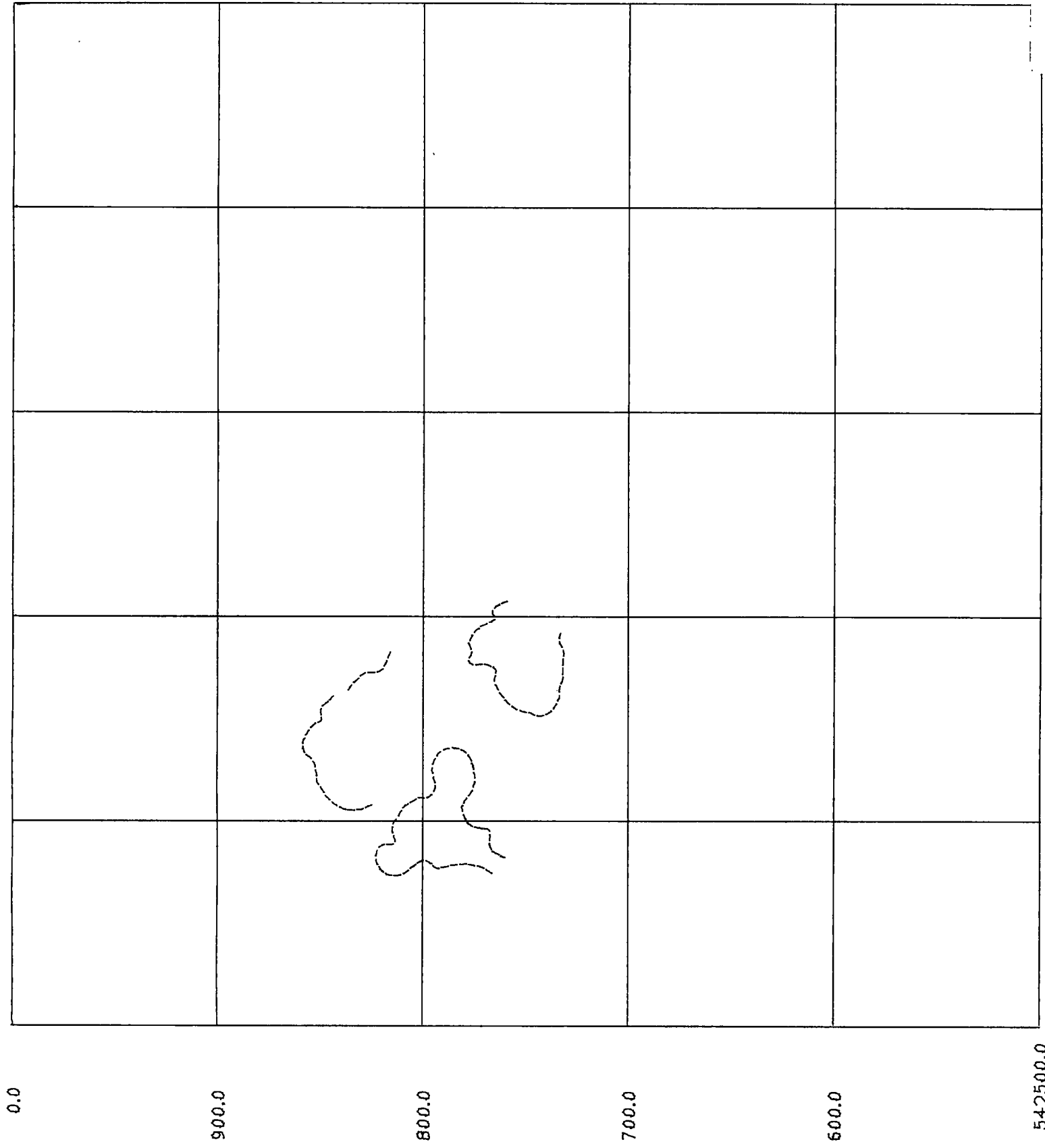
426500.0

600.0

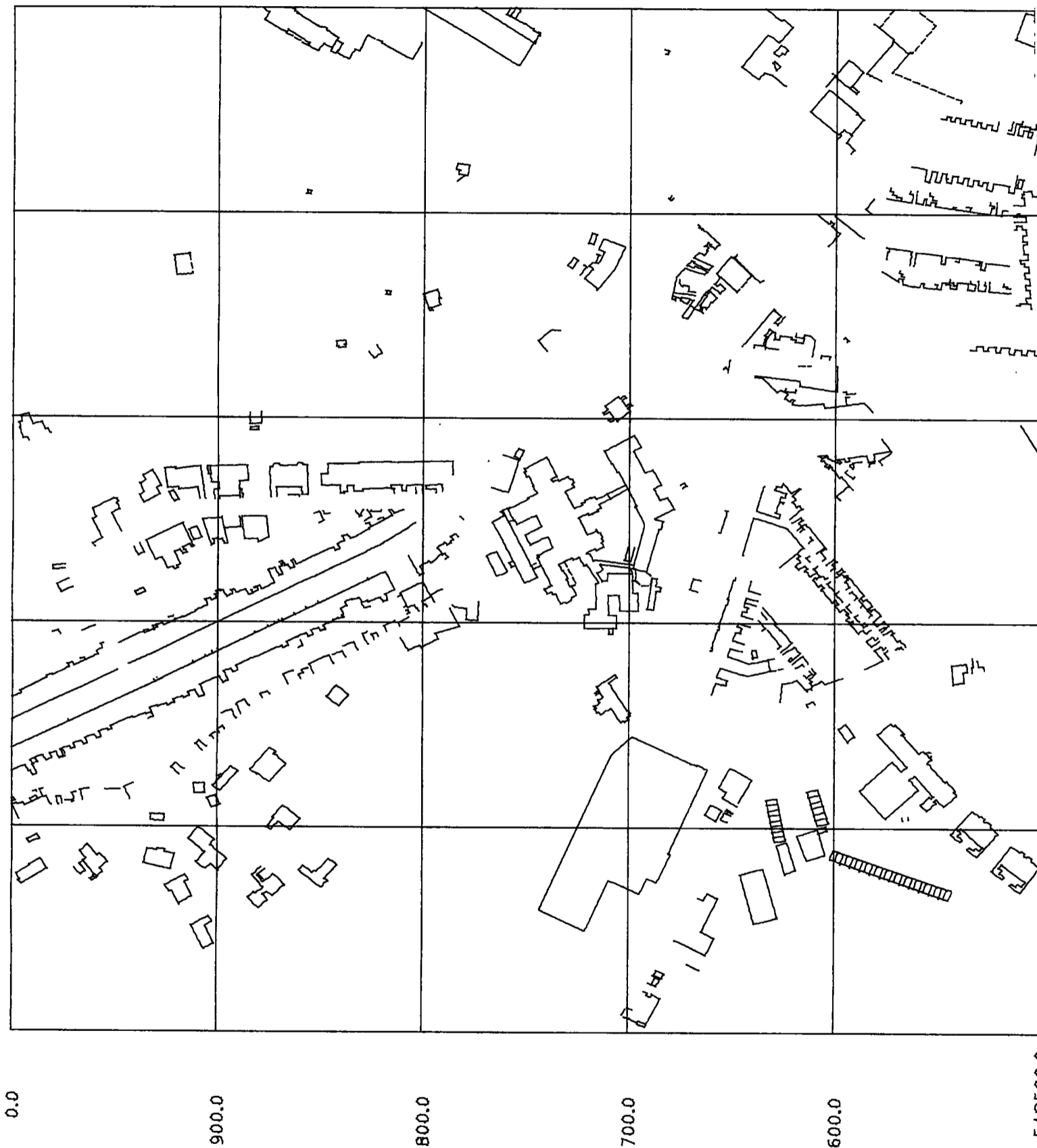
700.0

800.0

900.0



Feature Code 84
 Ground surface
 feature limits
 (sketched pecks)



Basic Building Codes

Code nos.
1,2,3,4,5

900.0

800.0

700.0

600.0

426500.0

0.0

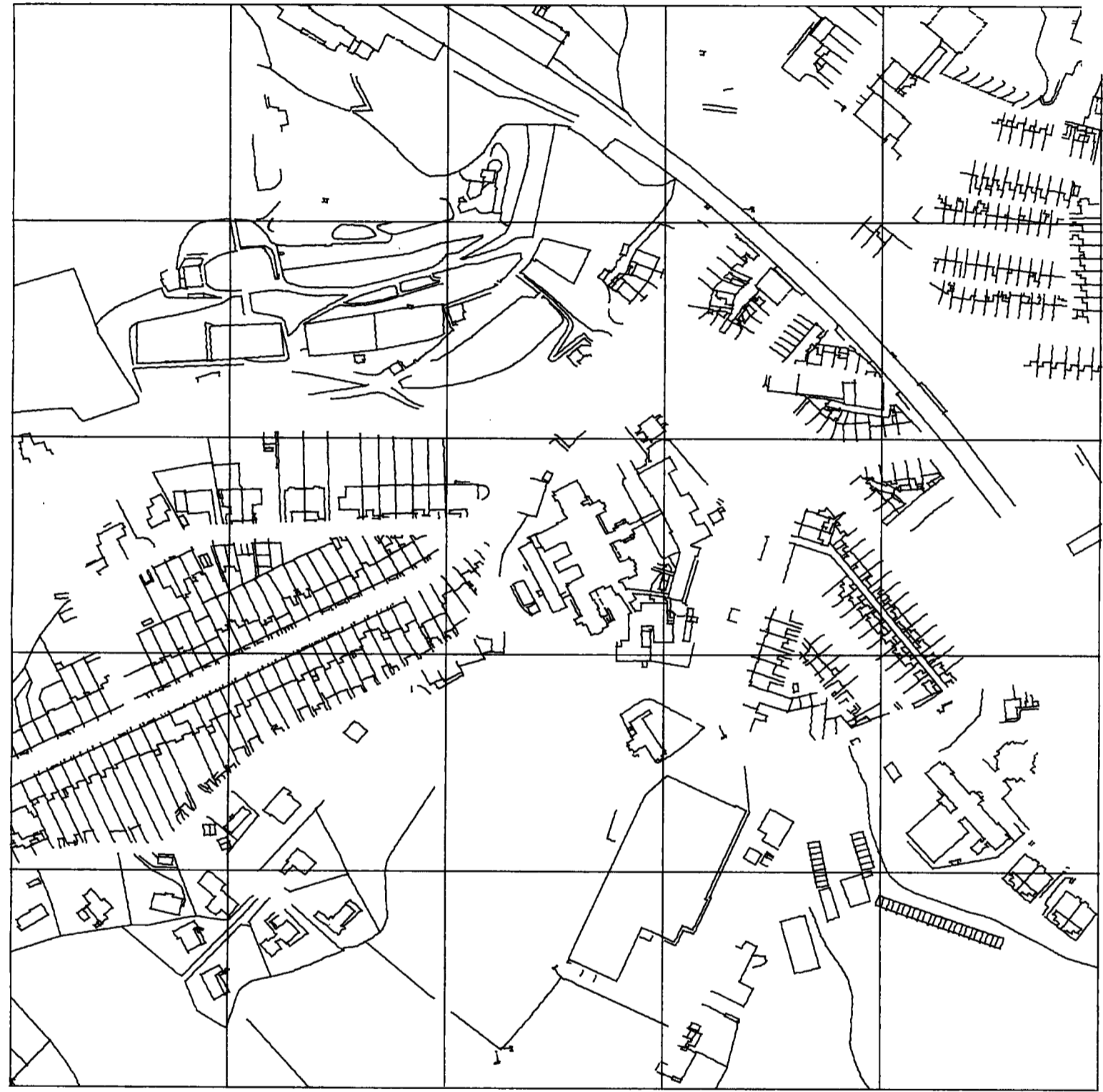
900.0

800.0

700.0

600.0

542500.0

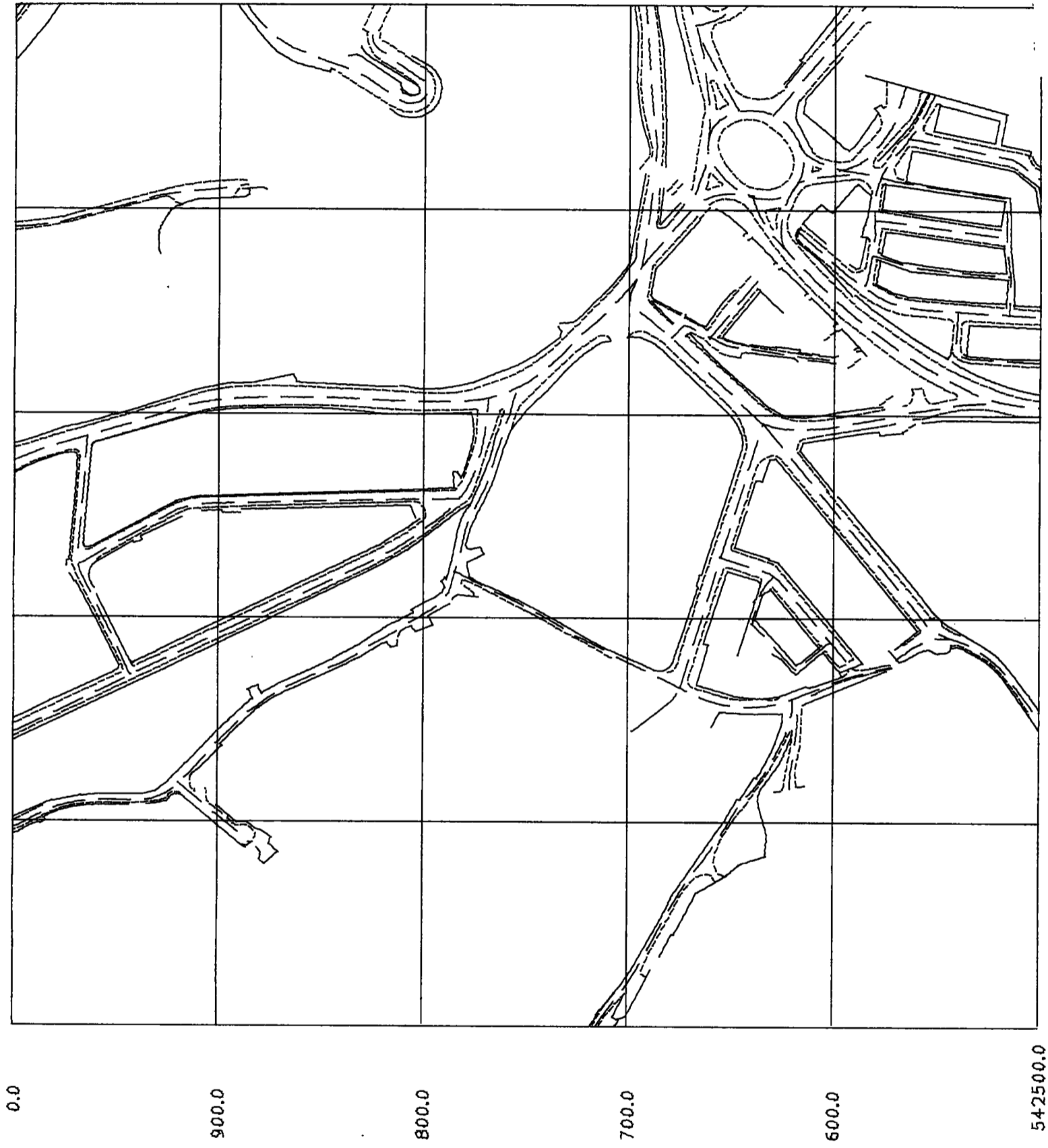


0.0
 900.0
 800.0
 700.0
 600.0
 542500.0

426500.0
 600.0
 700.0
 800.0
 900.0

Buildings, Boundaries
 and Fence Codes
 Code nos.

1, 2, 3, 4, 5, 11, 12, 13, 17, 30



All Road Information

Code nos.

21, 22, 29, 33, 34, 83

900.0

800.0

700.0

600.0

426500.0

0.0

900.0

800.0

700.0

600.0

542500.0

```

AAAAAAAAAA  NN      NN  NN      NN  EEEEEEEEEEEF  XX      XX
AAAAAAAAAAAA NNN     NN  NNN     NN  EEEEEEEEEEE   XX      XX
AA      AA  NNNN    NN  NNNN    NN  EE           XX      XX
AA      AA  NN  NN   NN  NN  NN   NN  EE           XX      XX
AA      AA  NN  NN   NN  NN  NN   NN  EE           XX      XX
AAAAAAAAAAAA NN  NN   NN  NN  NN   NN  EEEEEEEEE   XXXX
AAAAAAAAAAAA NN  NN   NN  NN  NN   NN  EEEEEEEEE   XXXX
AA      AA  NN  NN   NN  NN  NN   NN  EE           XX      XX
AA      AA  NN  NN   NN  NN  NN   NN  EE           XX      XX
AA      AA  NN  NN   NN  NN  NN   NN  EE           XX      XX
AA      AA  NN  NN   NN  NN  NN   NN  EEEEEEEEEEE  XX      XX
AA      AA  NN  NN   N  NN      N  EEEEEEEEEEE   XX      XX

```

```

88888888888
88888888888
88      88
88      88
88      88
88      88
888888888
888888888
88      88
88      88
88      88
8888888888888
88888888888

```

(Filed in the envelope at the back)

```

AAAAAAAAAA  NN      NN  NN      NN  EEEEEEEEEEE  XX      XX
AAAAAAAAAA  NNN     NN  NNN     NN  EEEEEEEEEEE  XX      XX
AA          AA  NNNN   NN  NNNN   NN  EE          XX      XX
AA          AA  NN  NN  NN  NN  NN  EE          XX  XX
AA          AA  NN  NN  NN  NN  NN  EE          XX  XX
AAAAAAAAAA  NN      NN  NN  NN  NN  EEEEEEEEE  XXXX
AAAAAAAAAA  NN      NN  NN  NN  NN  EEEEEEEEE  XXXX
AA          AA  NN      NN  NN  NN  NN  EE          XX  XX
AA          AA  NN      NNNN  NN  NNNN  EE          XX  XX
AA          AA  NN      NNN  NN  NNN  EE          XX  XX
AA          AA  NN      NN  NN  NN  EEEEEEEEEEE  XX      XX
AA          AA  NN      N  NN      N  EEEEEEEEEEE  XX      XX

```

```

9999999999
9999999999
99          99
99          99
99          99
9999999999
9999999999
99          99
99          99
99          99
9999999999
9999999999

```

(Filed in the envelope at the back)

