



Durham E-Theses

Roman villas in the North of England

Scott, P. R.

How to cite:

Scott, P. R. (1973) *Roman villas in the North of England*, Durham theses, Durham University.
Available at Durham E-Theses Online: <http://etheses.dur.ac.uk/9977/>

Use policy

The full-text may be used and/or reproduced, and given to third parties in any format or medium, without prior permission or charge, for personal research or study, educational, or not-for-profit purposes provided that:

- a full bibliographic reference is made to the original source
- a [link](#) is made to the metadata record in Durham E-Theses
- the full-text is not changed in any way

The full-text must not be sold in any format or medium without the formal permission of the copyright holders.

Please consult the [full Durham E-Theses policy](#) for further details.

ROMAN VILLAS IN THE NORTH OF ENGLAND

**A thesis submitted for the Degree of Master of Arts in the
Faculty of Social Sciences in the University of Durham.**

VOLUME 2 : FIGURES

The copyright of this thesis rests with the author.
No quotation from it should be published without
his prior written consent and information derived
from it should be acknowledged.

April, 1973

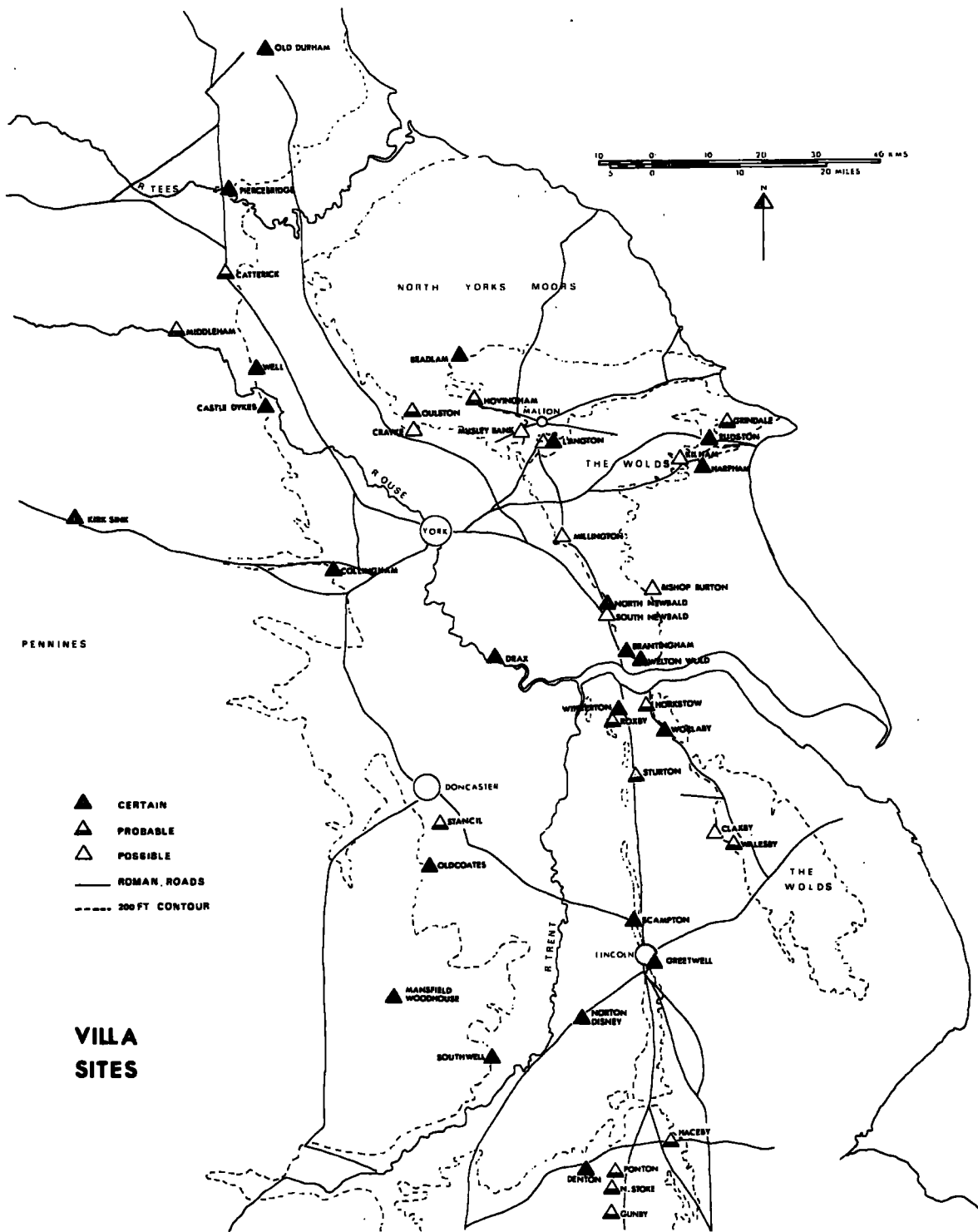
**P.R. Scott
Graduate Society**

Contents

- 1 Distribution plan of villa sites in the north of England
- 2 Old Durham : site plan
- 3 Old Durham : bath house
- 4 Old Durham : circular buildings
- 5 Old Durham : paved areas
- 6 Holme House : site plan
- 7 Well : site plan
- 8 Well : dwelling house
- 9 Well : hot baths
- 10 Well : plunge bath
- 11 Well : reconstructed building
- 12 Castle Dykes : site plan
- 13 Castle Dykes : two-roomed structure
- 14 Castle Dykes : villa
- 15 Beadlam : site plan
- 16 Beadlam : north building
- 17 Beadlam : west building
- 18 Langton : site plan
- 19 Langton : dwelling house showing development
- 20 Langton : dwelling, all phases
- 21 Langton : building south-west of house
- 22 Langton : bath building
- 23 Langton : well
- 24 Harpham : sketch plan
- 25 Rudston : site plan to 1970
- 26 Rudston : house
- 27 Rudston : Venus pavement
- 28 Rudston : Geometric pavement
- 29 Rudston : Aquatic pavement
- 30 Rudston : workshop
- 31 Rudston : site plan to 1971
- 32 Rudston : plan of pavements

- 33 Rudston : new pavements 1972
- 34 Brantingham : villa plan
- 35 Branting : mosaic
- 36 Brantingham : mosaic, detail
- 37 Brantingham : mosaic, detail
- 38 Kirk Sink : site plan
- 39 Collingham : site plan
- 40 Drax : site plan
- 41 Horkstow : mosaic
- 42 Winterton : site plan (c. A.D. 250)
- 43 Winterton : site plan (c. A.D. 350)
- 44 Winterton : building A
- 45 Winterton : building B, phase 1
- 46 Winterton : building B, phase 2
- 47 Winterton : building C
- 48 Winterton : building D, phase 1
- 49 Winterton : building D, phase 2
- 50 Winterton and Roxby : mosaics
- 51 Winterton : mosaic
- 52 Winterton : building E
- 53 Winterton : building F
- 54 Winterton : building G
- 55 Winterton : building H
- 56 Winterton : building J
- 57 Winterton : building K
- 58 Winterton : building L
- 59 Norton Disney : site plan
- 60 Scampton : site plan
- 61 Scampton : mosaic
- 62 Greetwell : partial site plan
- 63 Greetwell : isometric site plan
- 64 Greetwell : mosaic, corridor P
- 65 Haceby : plan of bath-house
- 66 North Stoke : plan of bath-house
- 67 Denton : mosaic

- 68 Denton : villa plan, phase 1
- 69 Denton : villa plan, phase 2
- 70 Denton : villa plan, phase 3
- 71 Denton : site plan
- 72 Denton : plan of bath-house
- 73 Denton : well
- 74 Denton : plan of bath-house and other features
- 75 Stancil : plan of bath-house
- 76 Southwell : site plan
- 77 Southwell : east wing
- 78 Southwell : south wing
- 79 Southwell : mosaics, rooms 1 and 4
- 80 Southwell : mosaic, room 2
- 81 Southwell : mosaic, room 3
- 82 Mansfield Woodhouse : Rooke's site plan
- 83 Mansfield Woodhouse : Oswald's site plan
- 84 Mansfield Woodhouse : house plan
- 85 Mansfield Woodhouse : geometric mosaic





PAVING



CIRCLES

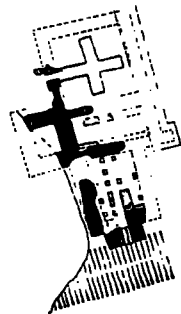


OLD DURHAM



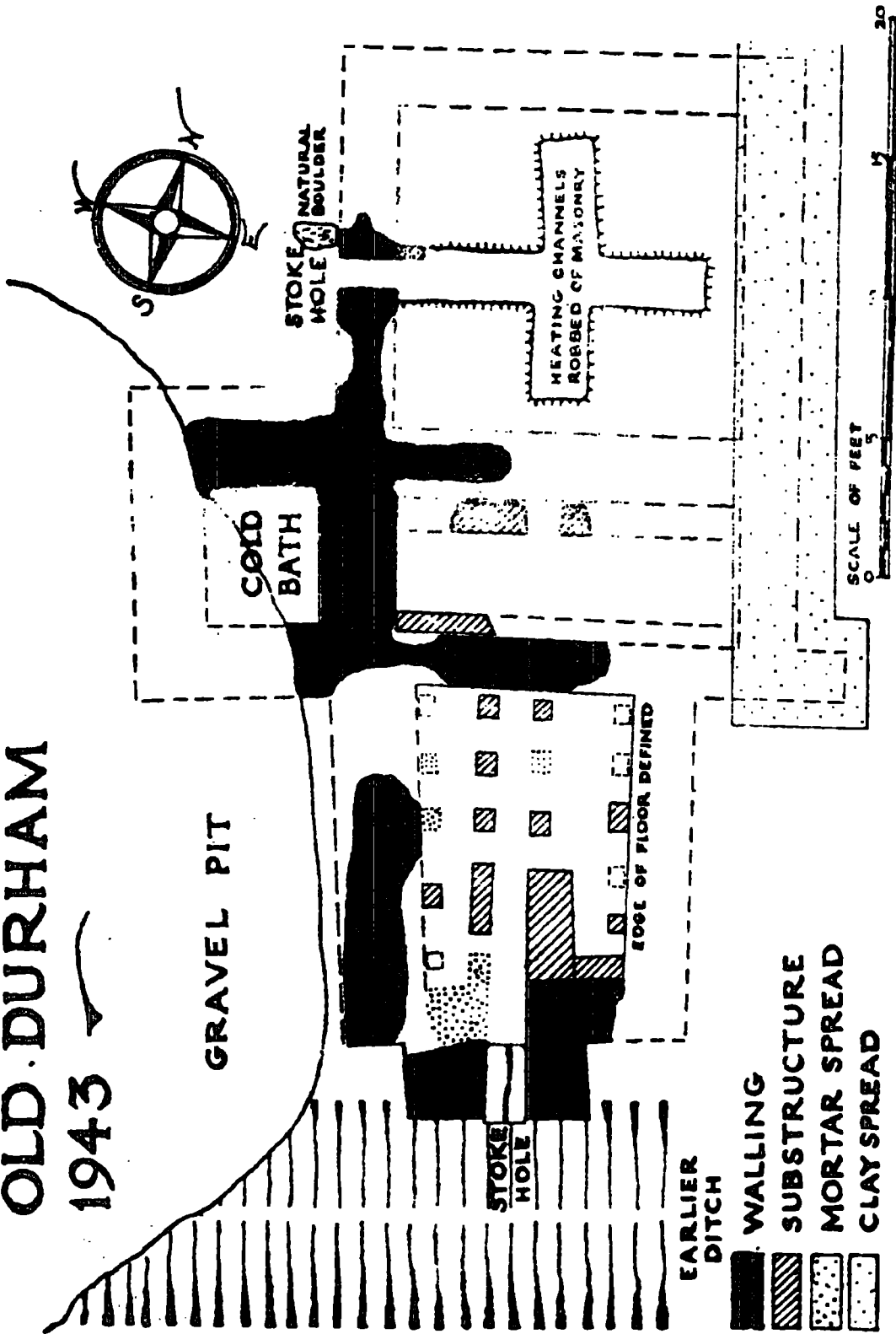
10 0 10 20 30 40 50
SCALE IN FEET

BATH HOUSE

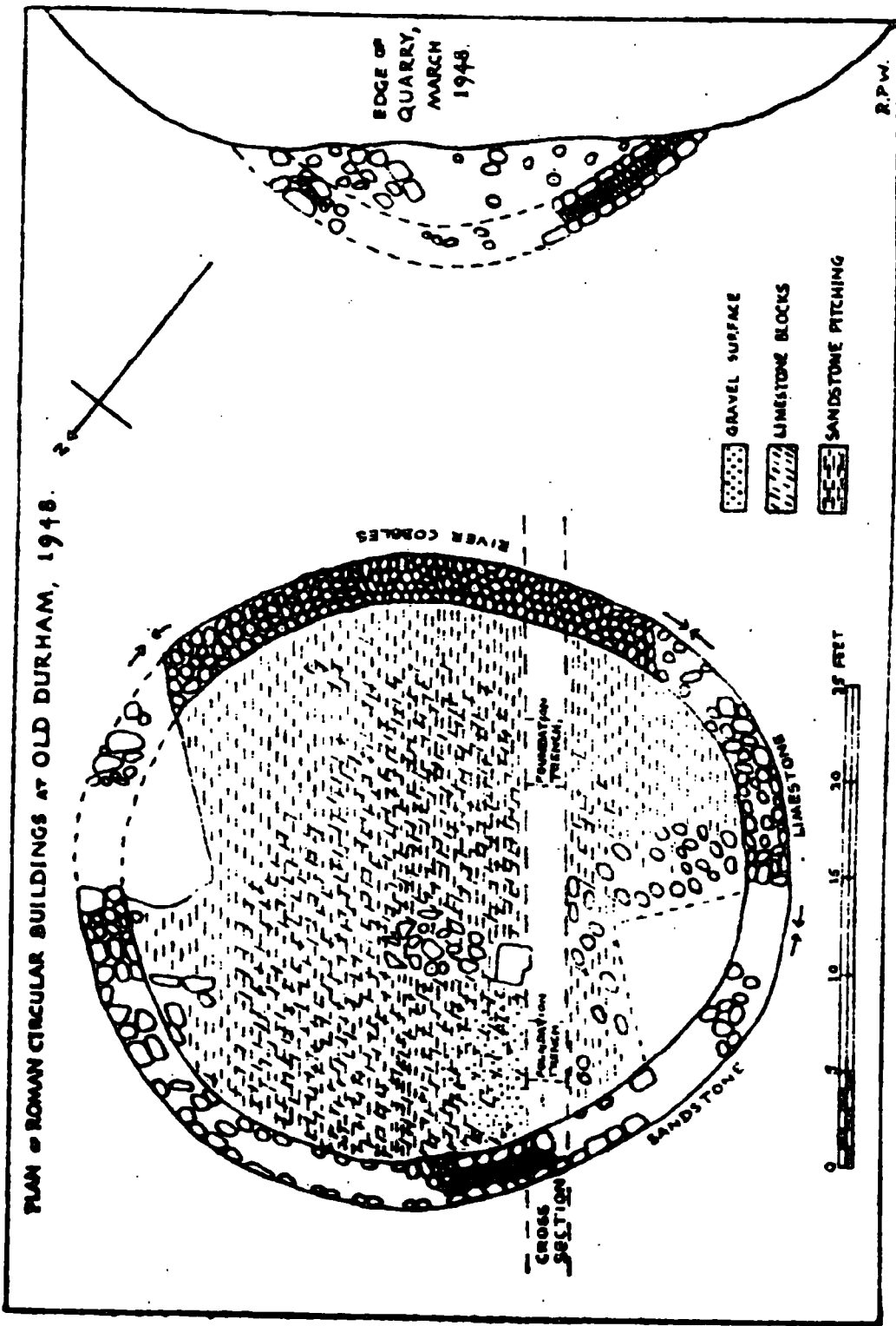


OLD DURHAM

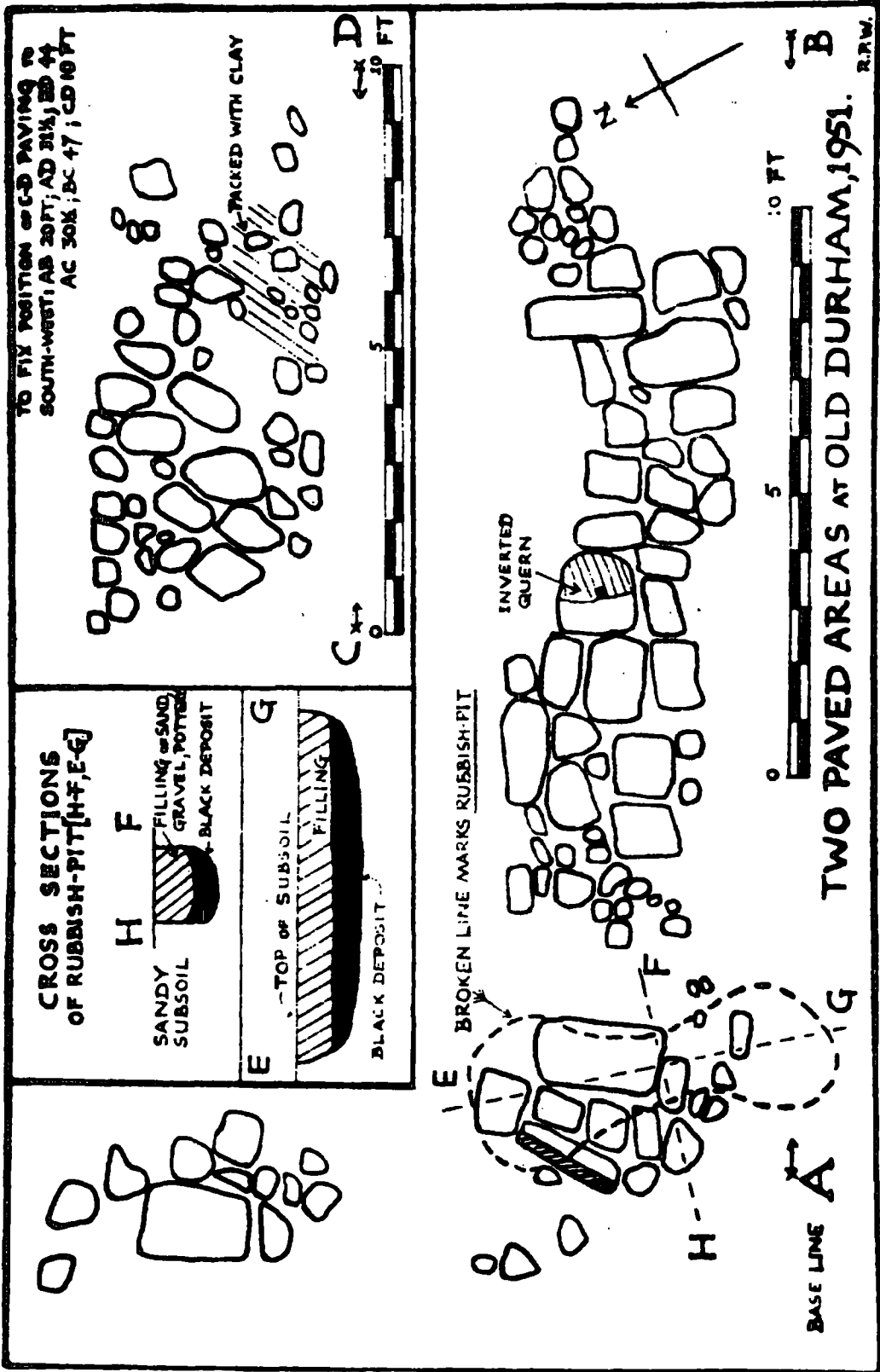
1943



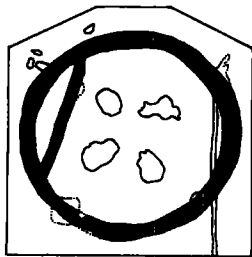
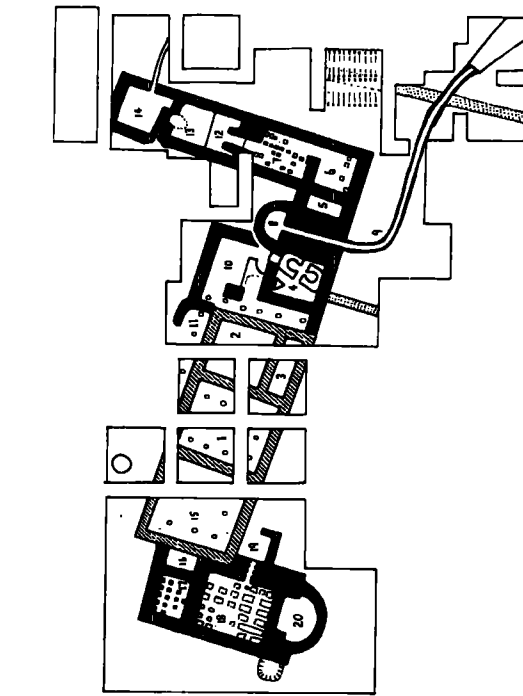

GROUND PLAN OF BATH-HOUSE AT OLD DURHAM.



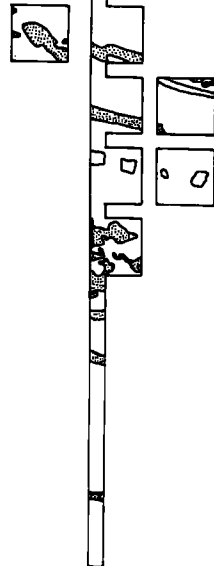
GROUND-PLAN OF CIRCULAR BUILDINGS AT OLD DURHAM.



GROUND PLAN OF PAVED AREAS WITH CROSS-SECTIONS OF THE RUBBISH-PIT AT OLD DURHAM, 1951.



HOLME HOUSE
VILLA



UNOCCUPIED AREA (white square)

 WALLS (hatched square)

 FLOORING (stippled square)

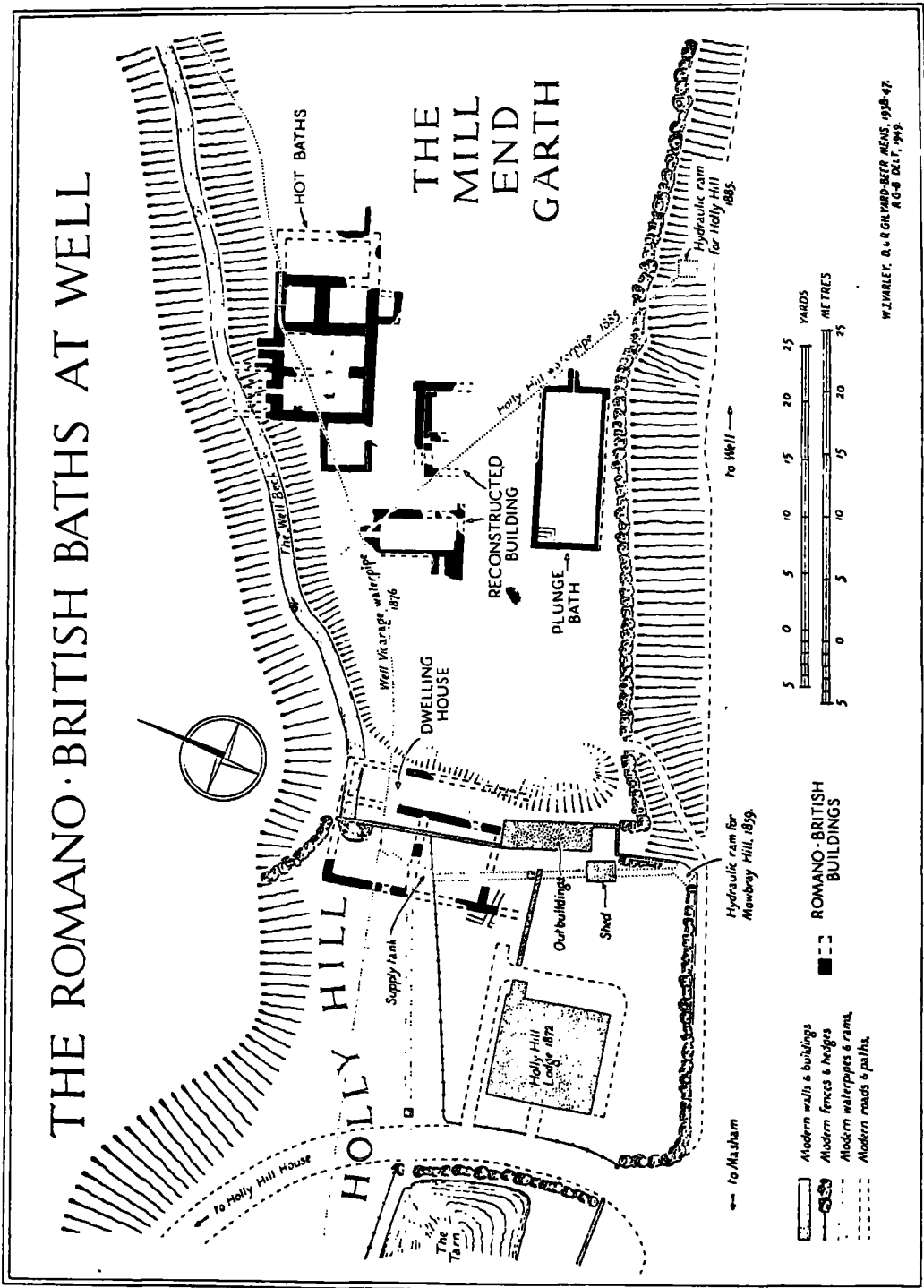
 FURNITURE (dotted square)

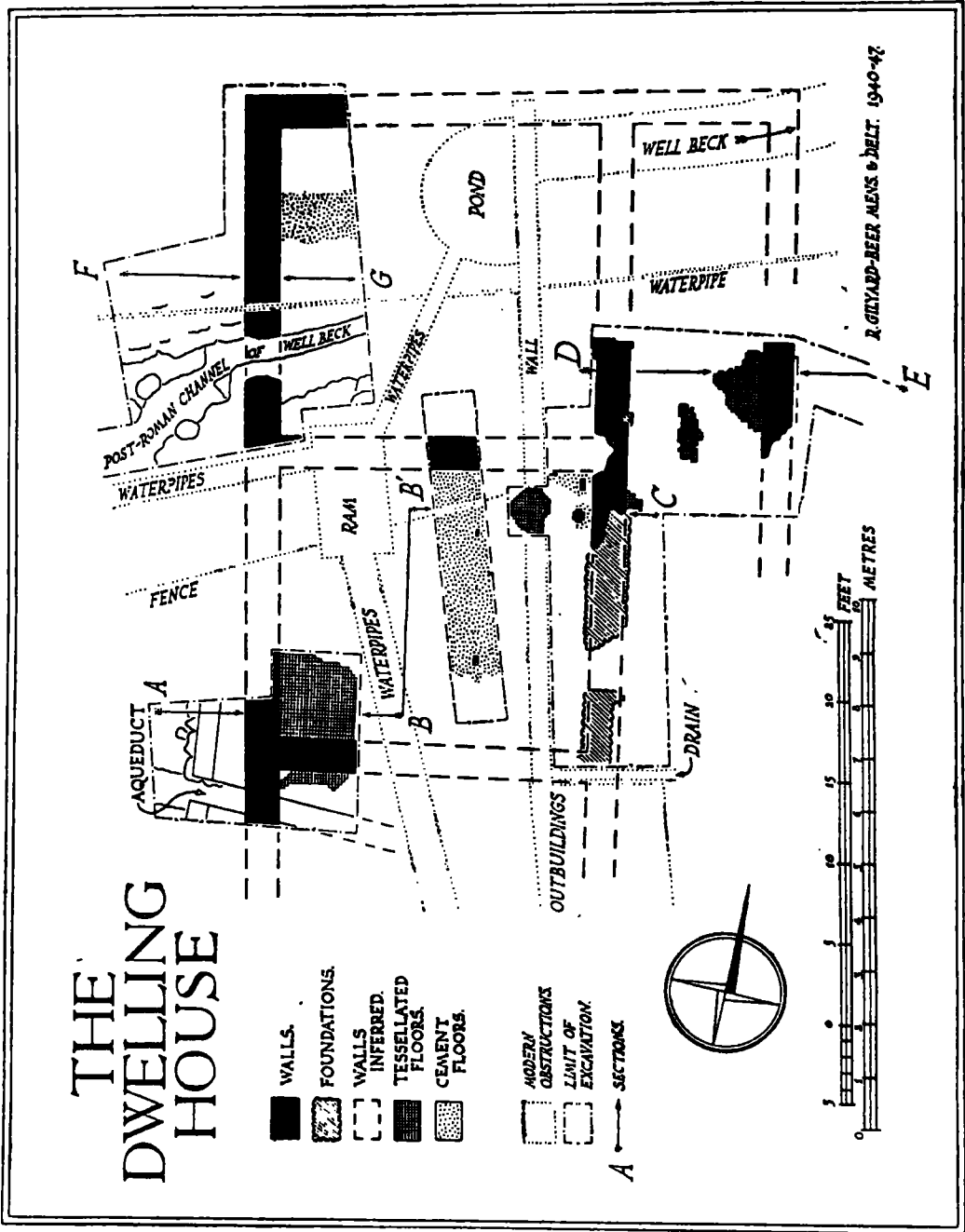
 OTHER MATERIALS (cross-hatched square)

METERS

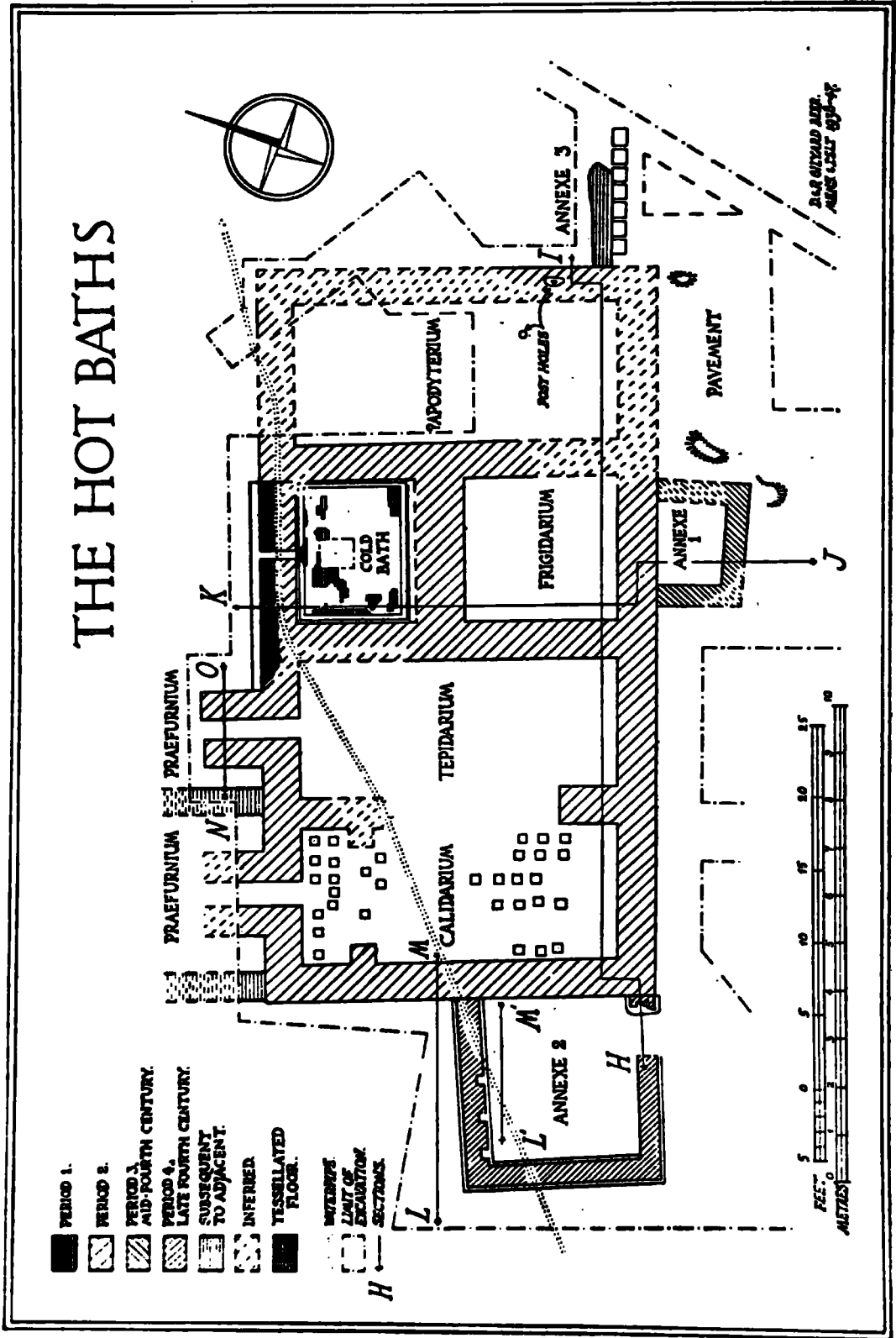
 0 5 10

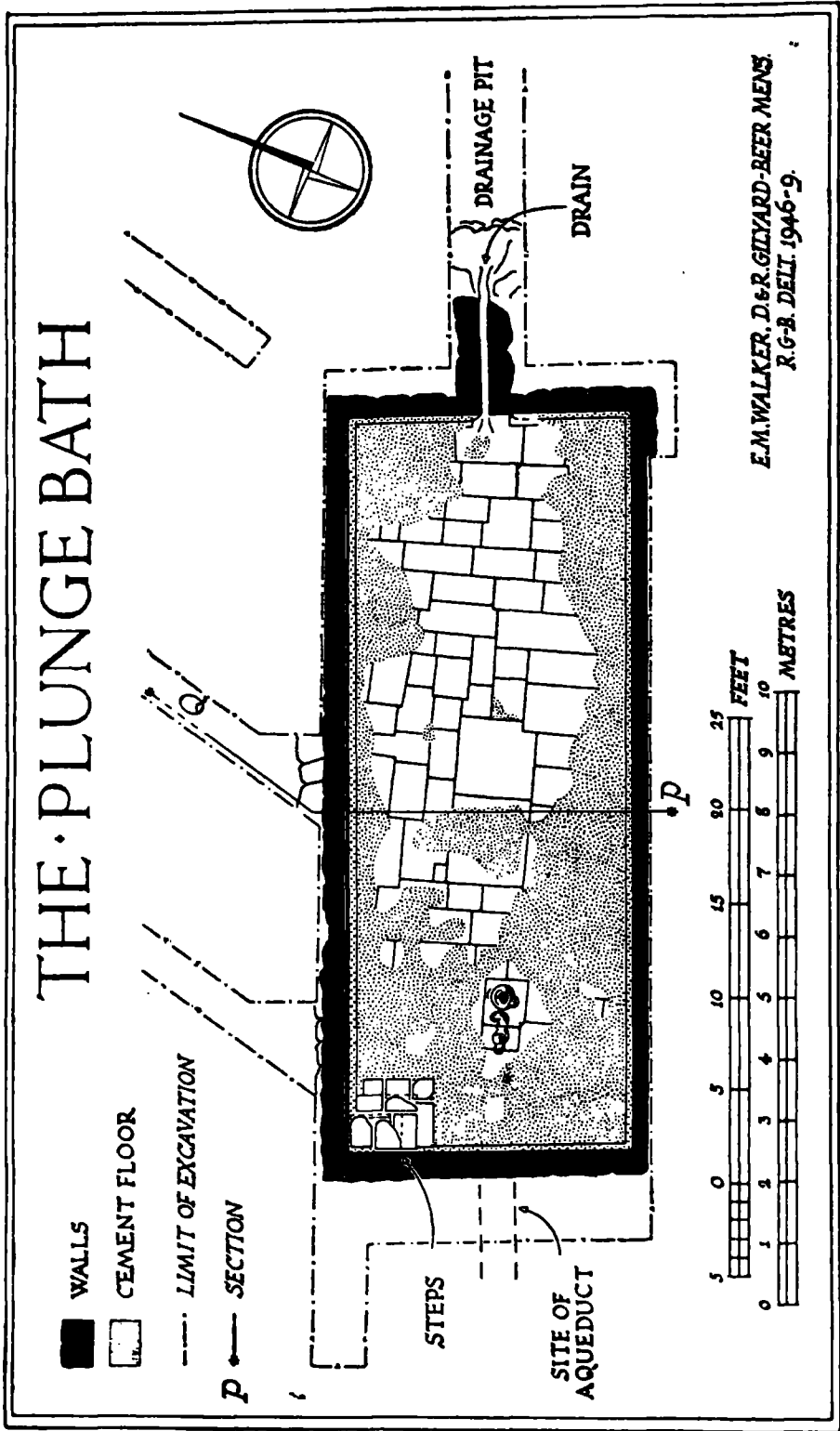
NORTH

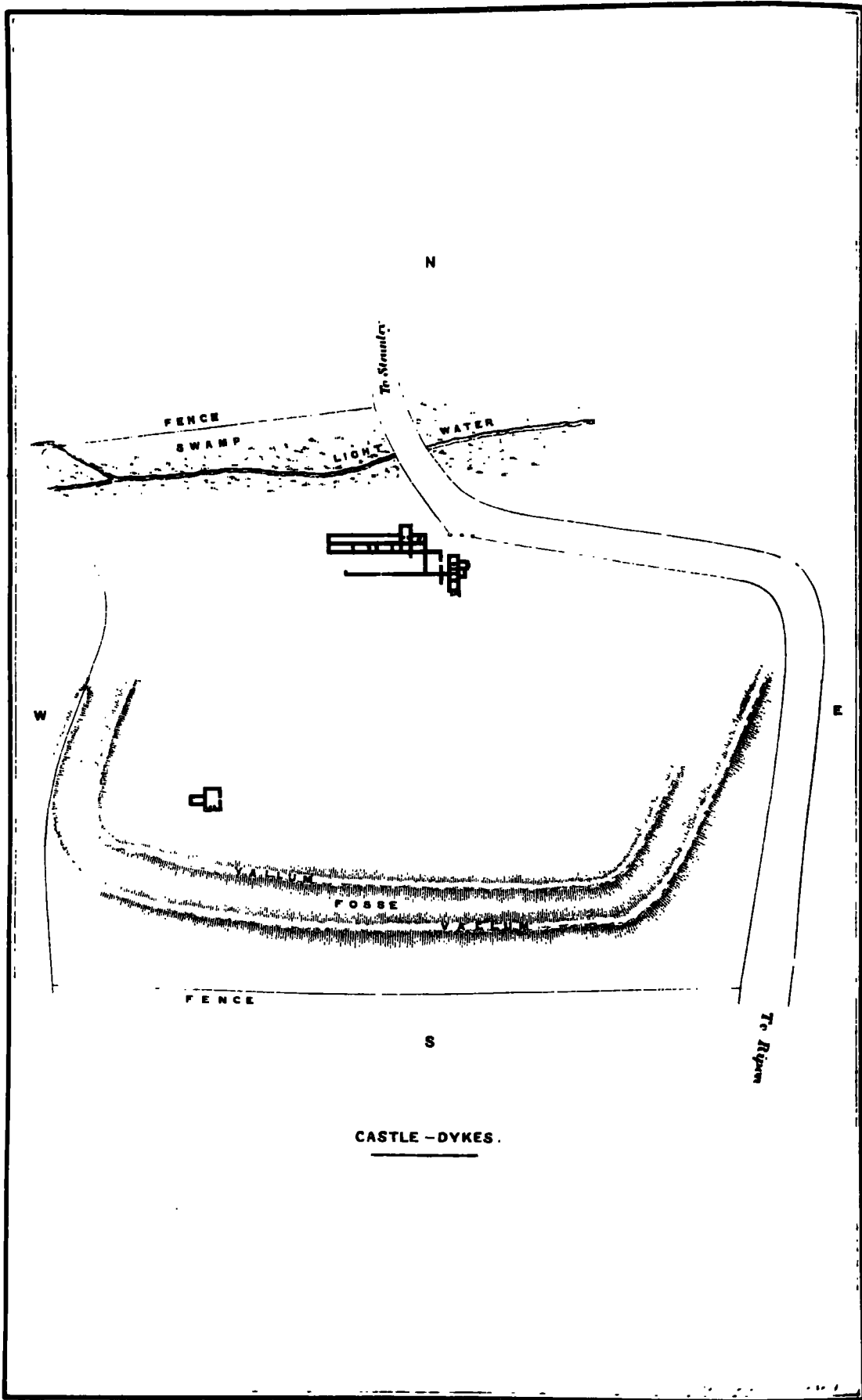




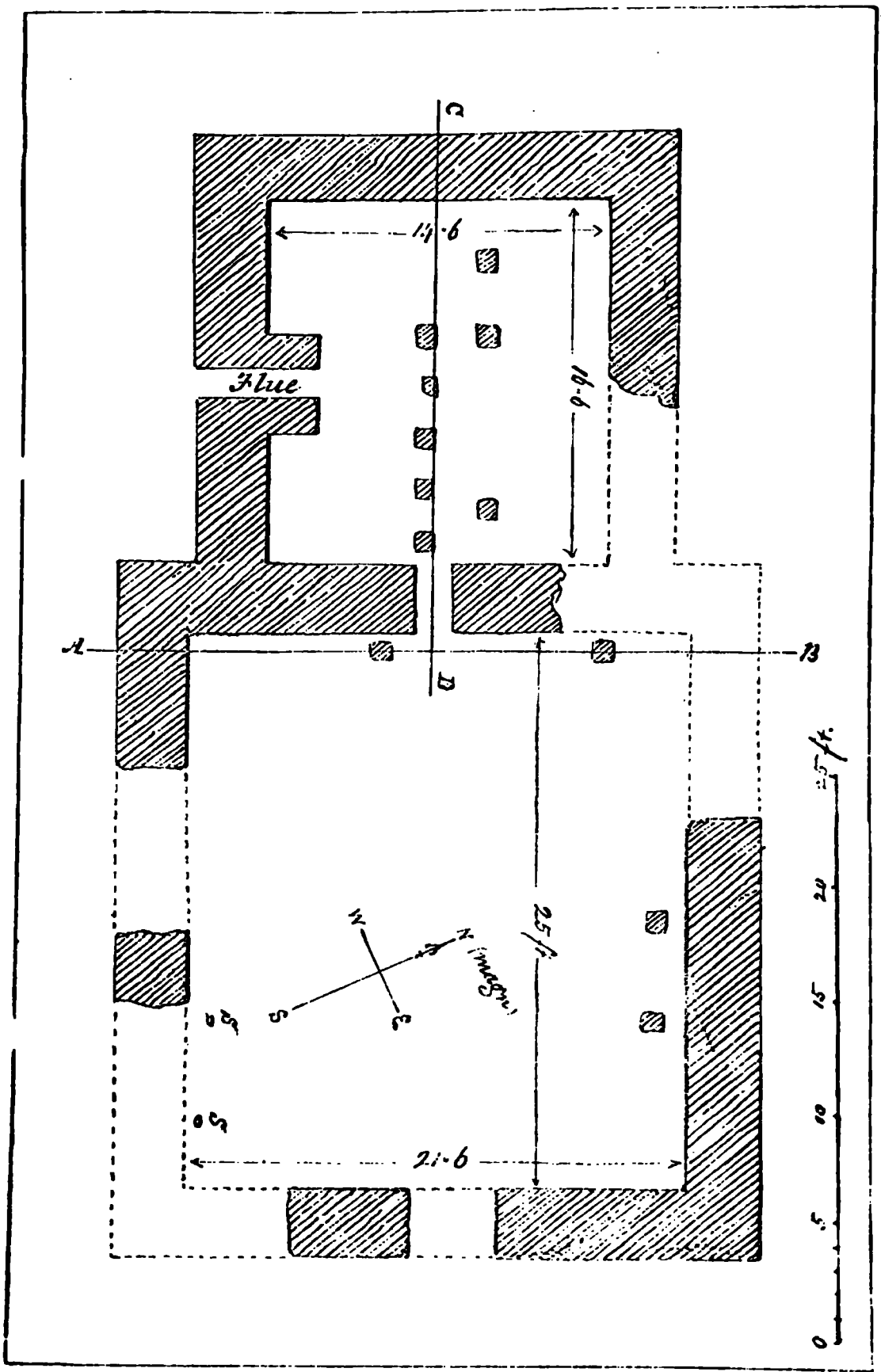
THE HOT BATHS

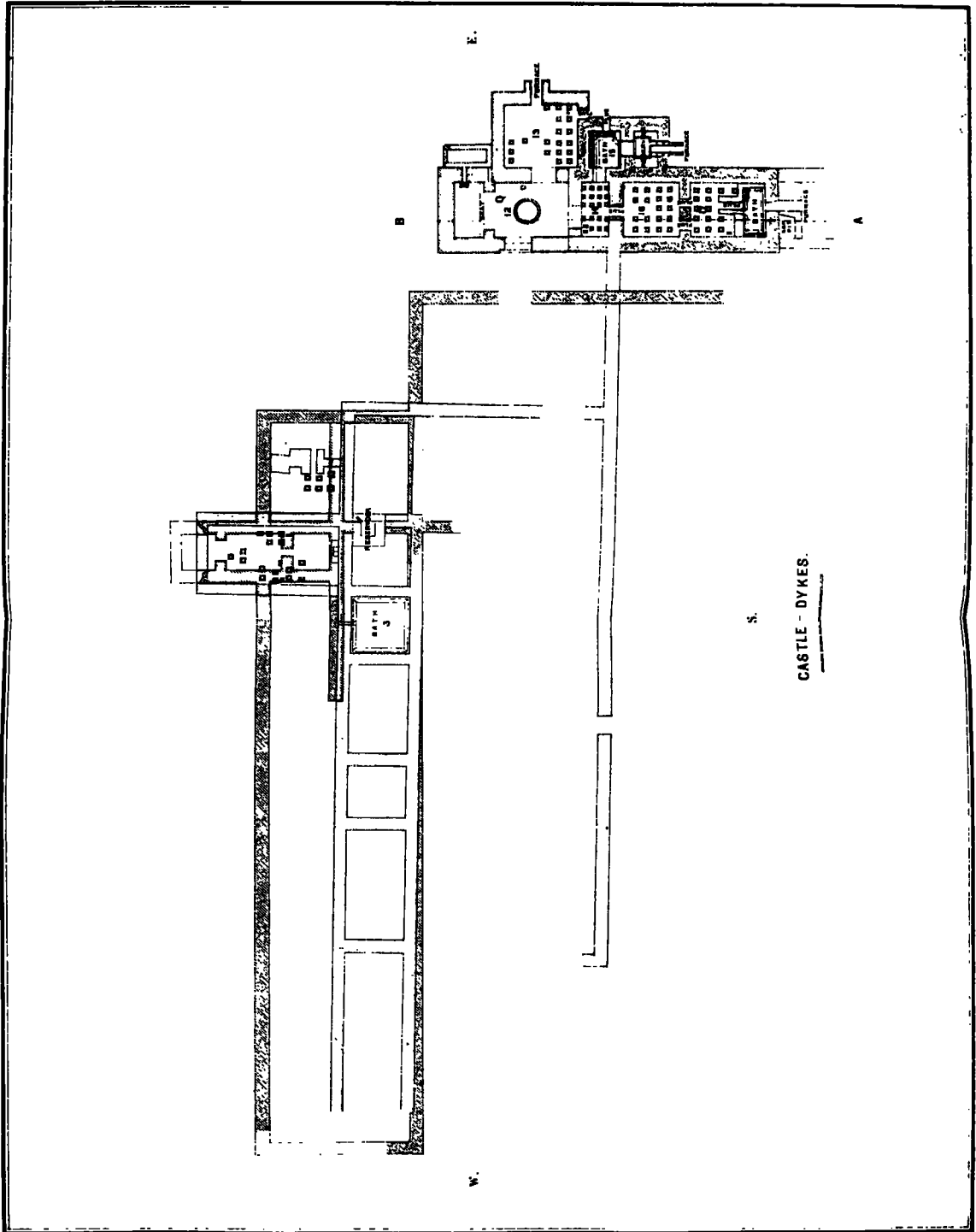


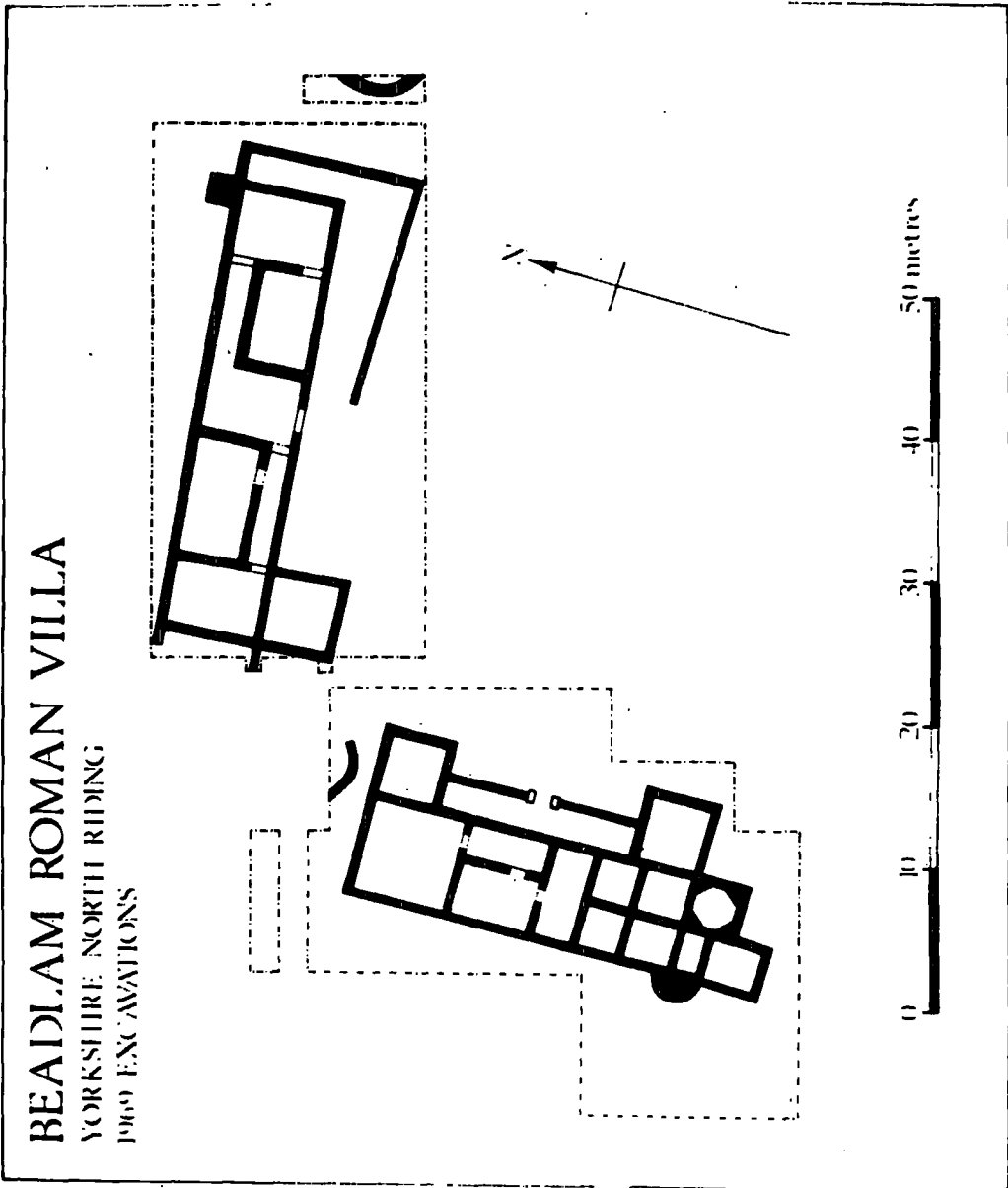




CASTLE - DYKES .

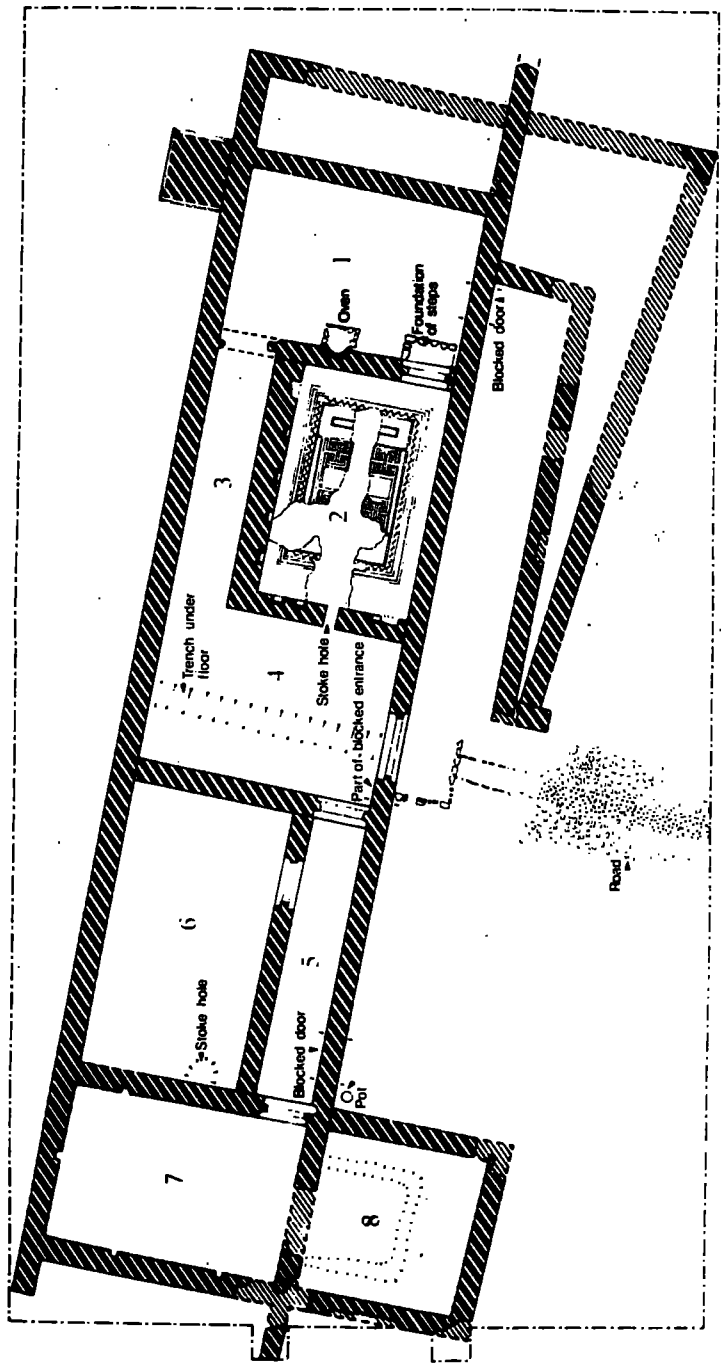







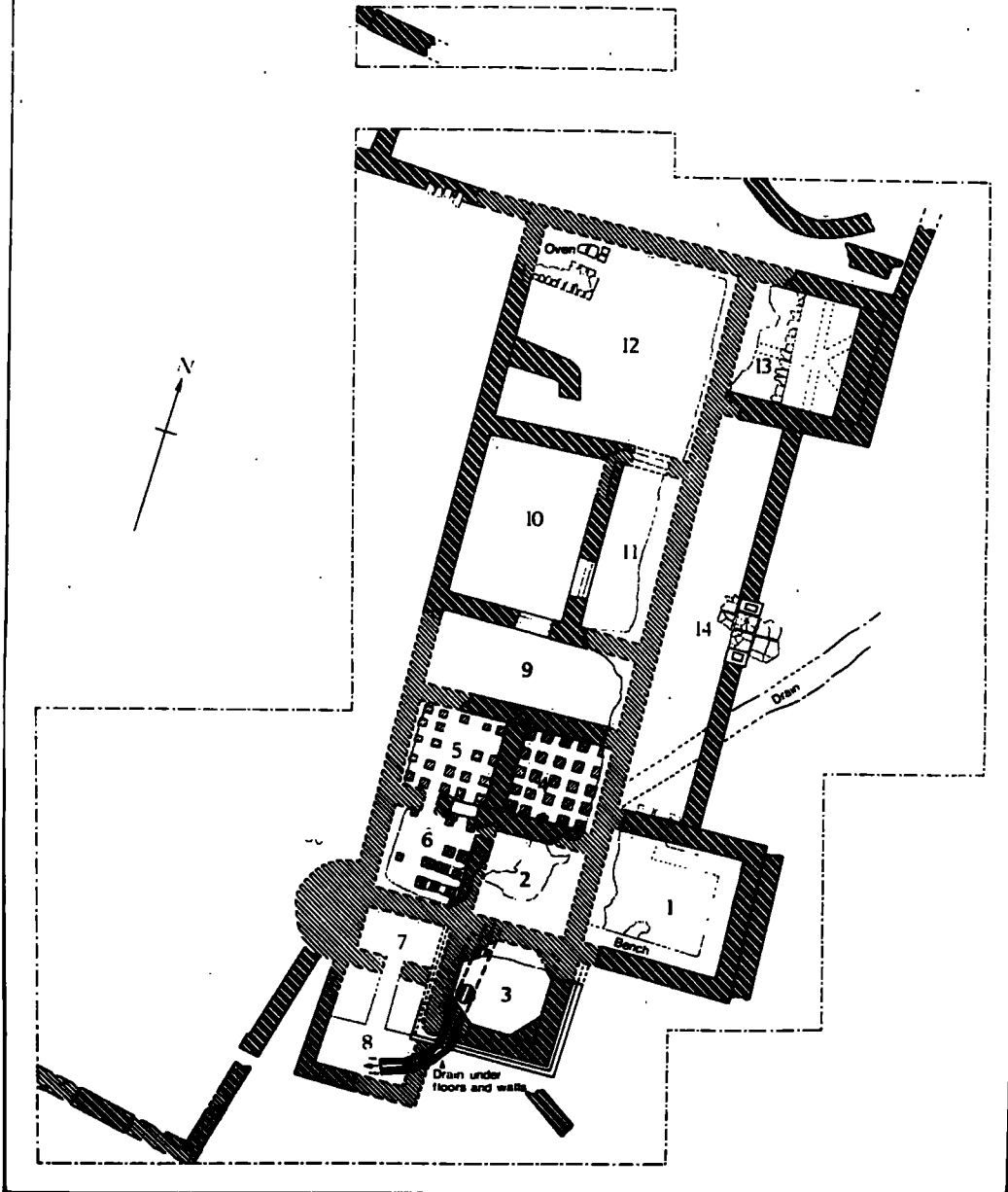
BEADLAM ROMAN VILLA
YORKSHIRE NORTH RIDING

NORTH BUILDING 1969



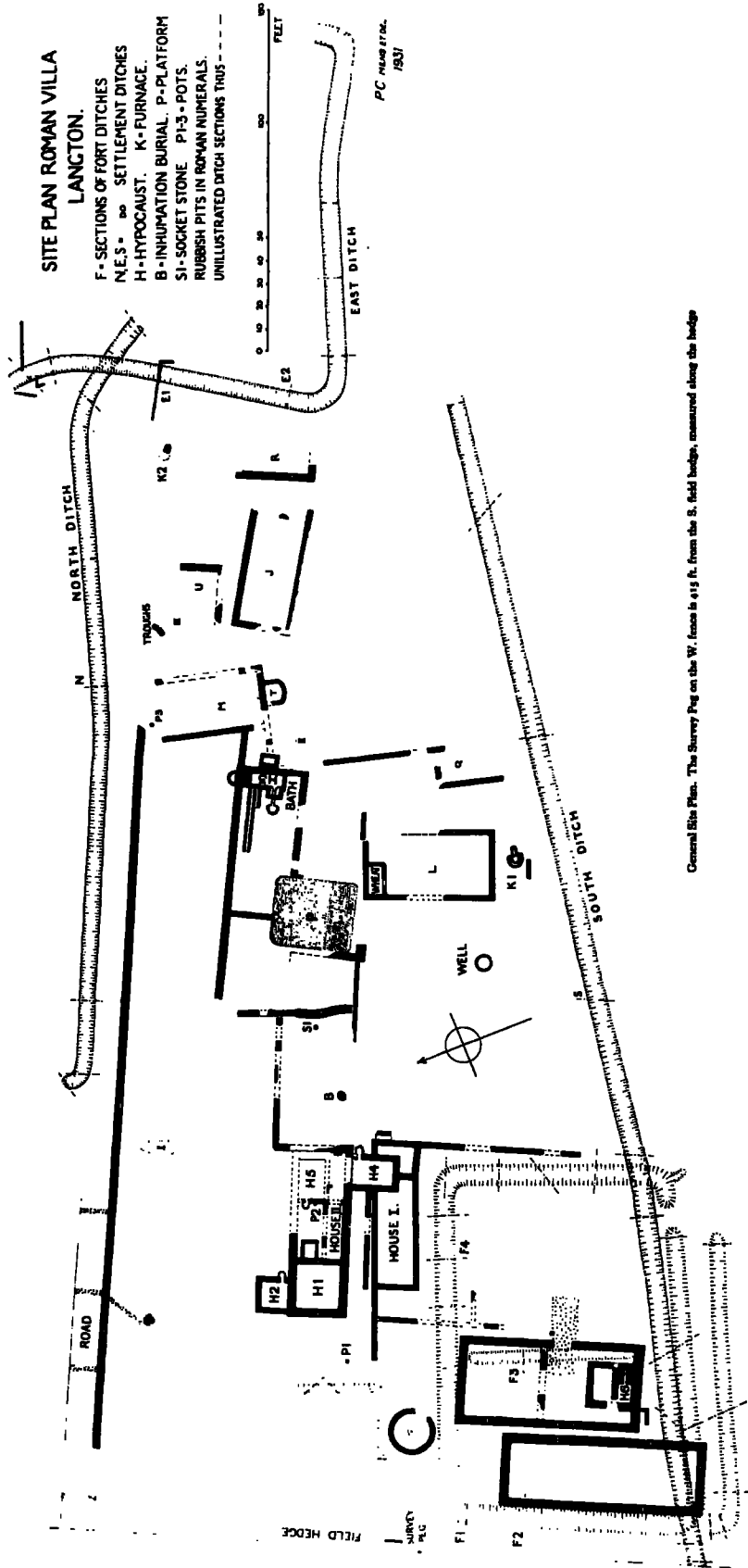
BEADLAM ROMAN VILLA
YORKSHIRE NORTH RIDING

WEST BUILDING 1969

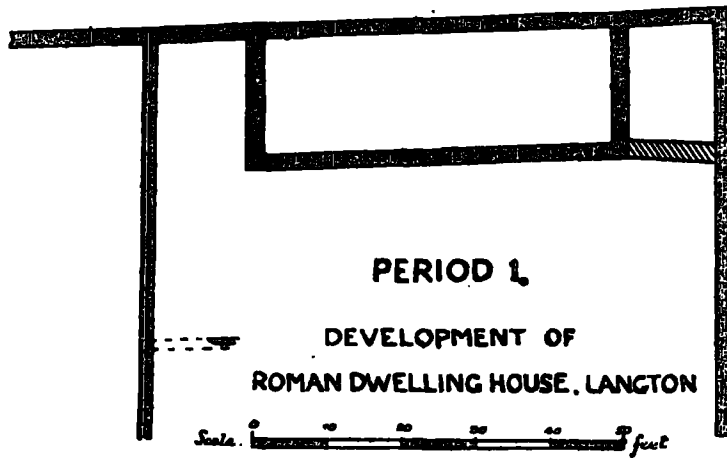


SITE PLAN ROMAN VILLA
LANGTON.

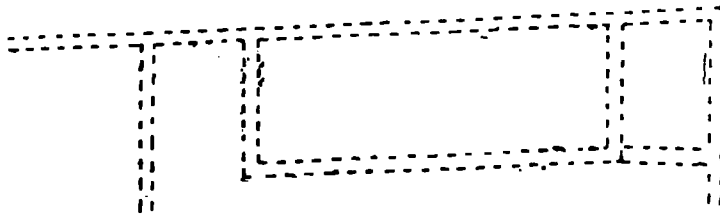
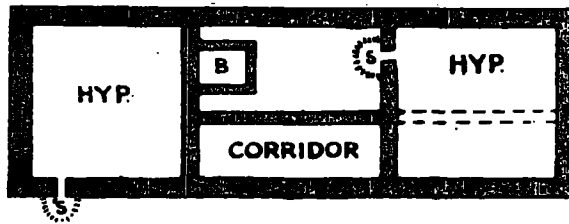
- F - SECTIONS OF FORT DITCHES
- N.E.S. = ∞ SETTLEMENT DITCHES
- H - HYPOCAUST. K - FURNACE.
- B - INHUMATION BURIAL. P - PLATFORM
- S1 - SOCKET STONE. PI-3 = POTS.
- RUBBISH PITS IN ROMAN NUMERALS.
- UNILLUSTRATED DITCH SECTIONS THUS - - -



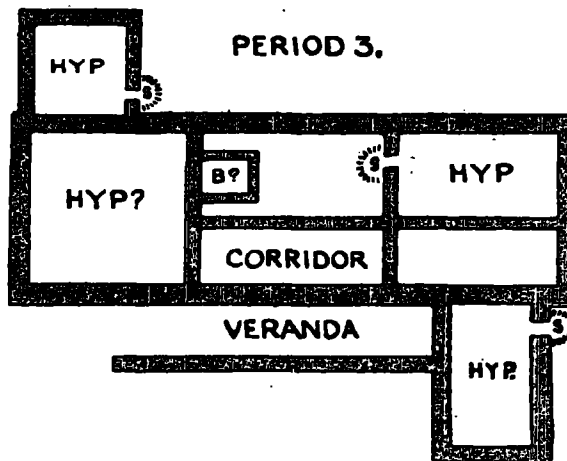
General Site Plan. The Survey Peg on the W. fence is 415 ft. from the S. field hedge, measured along the hedge



PERIOD 2.

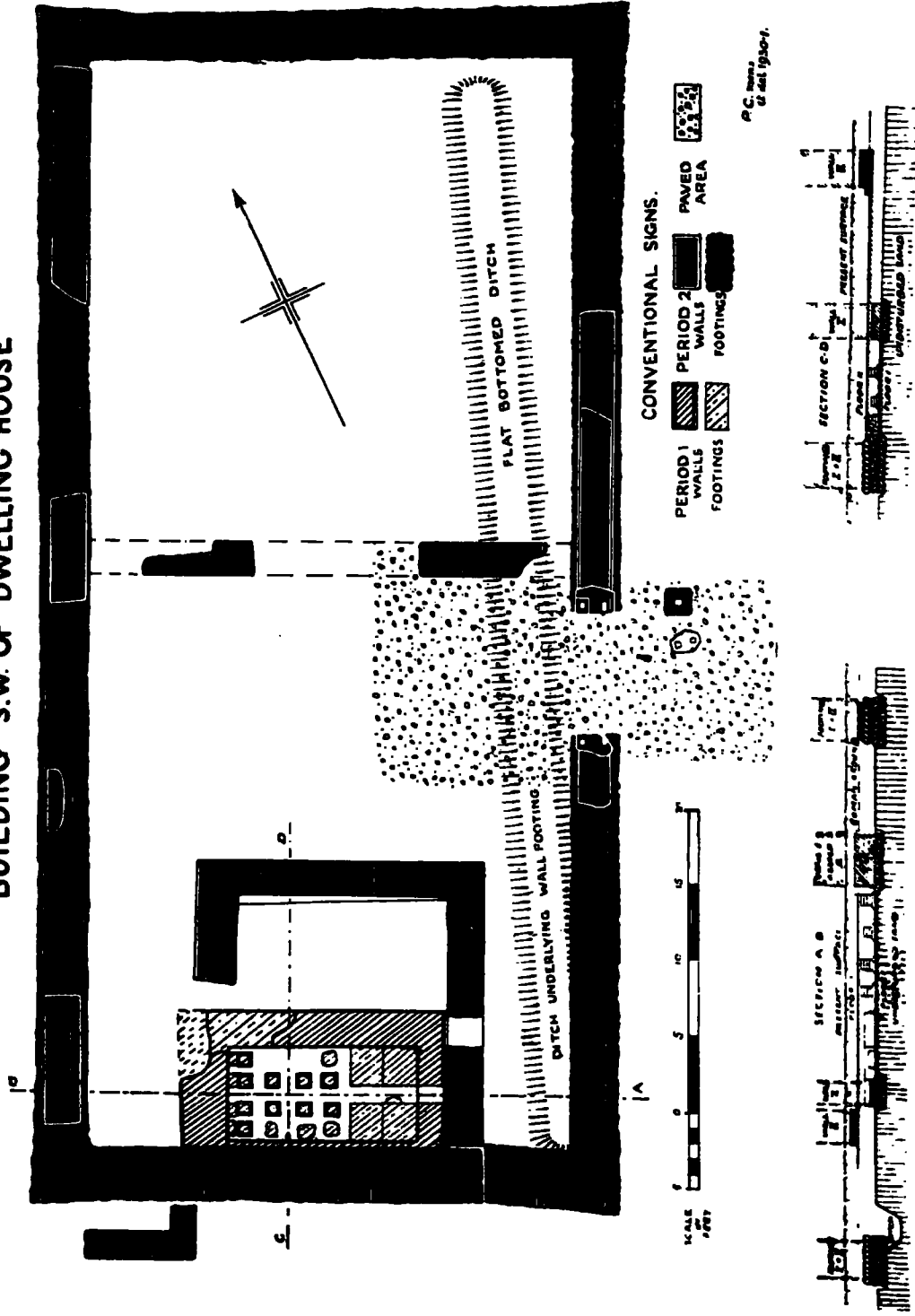


PERIOD 3.

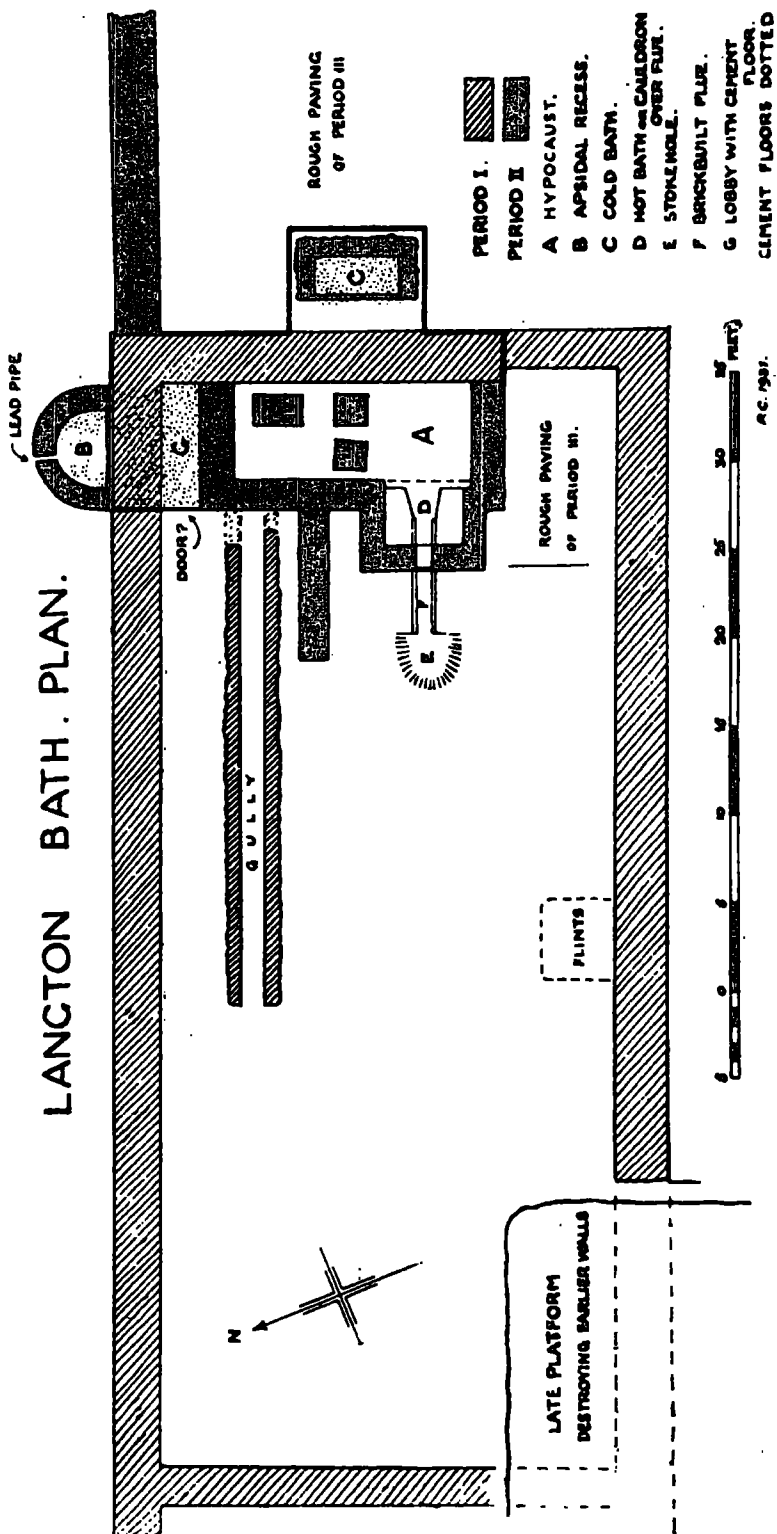


Plans of Dwelling House, showing development.

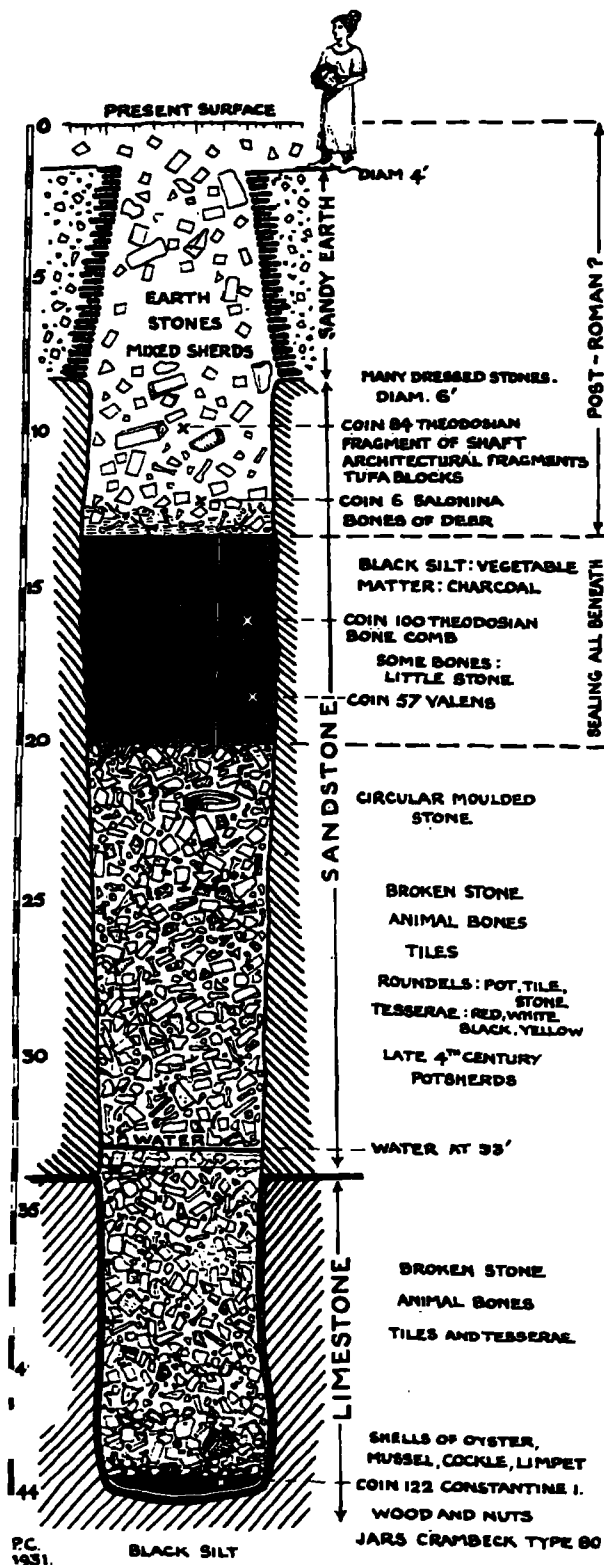
BUILDING S.W. OF DWELLING HOUSE



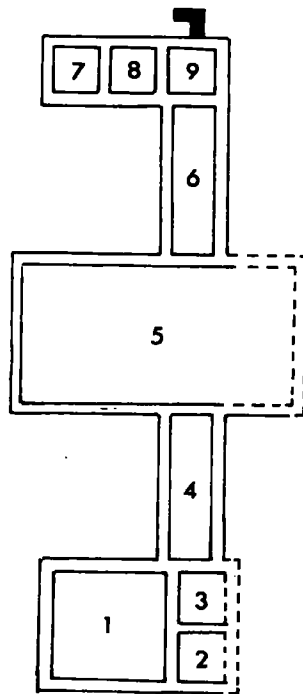
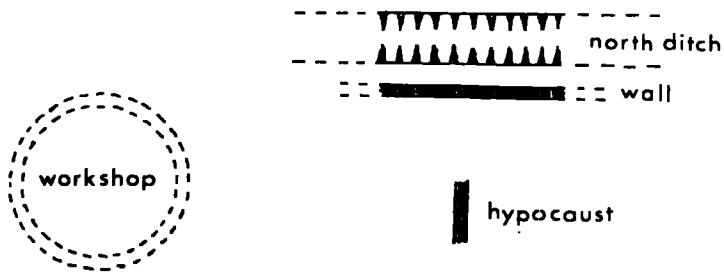
Plan and Sections of Building SW. of Dwelling House.



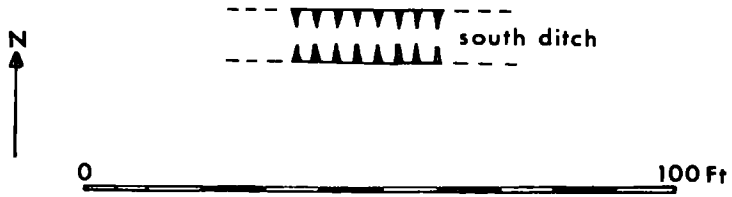
Plan of the Bath Building.



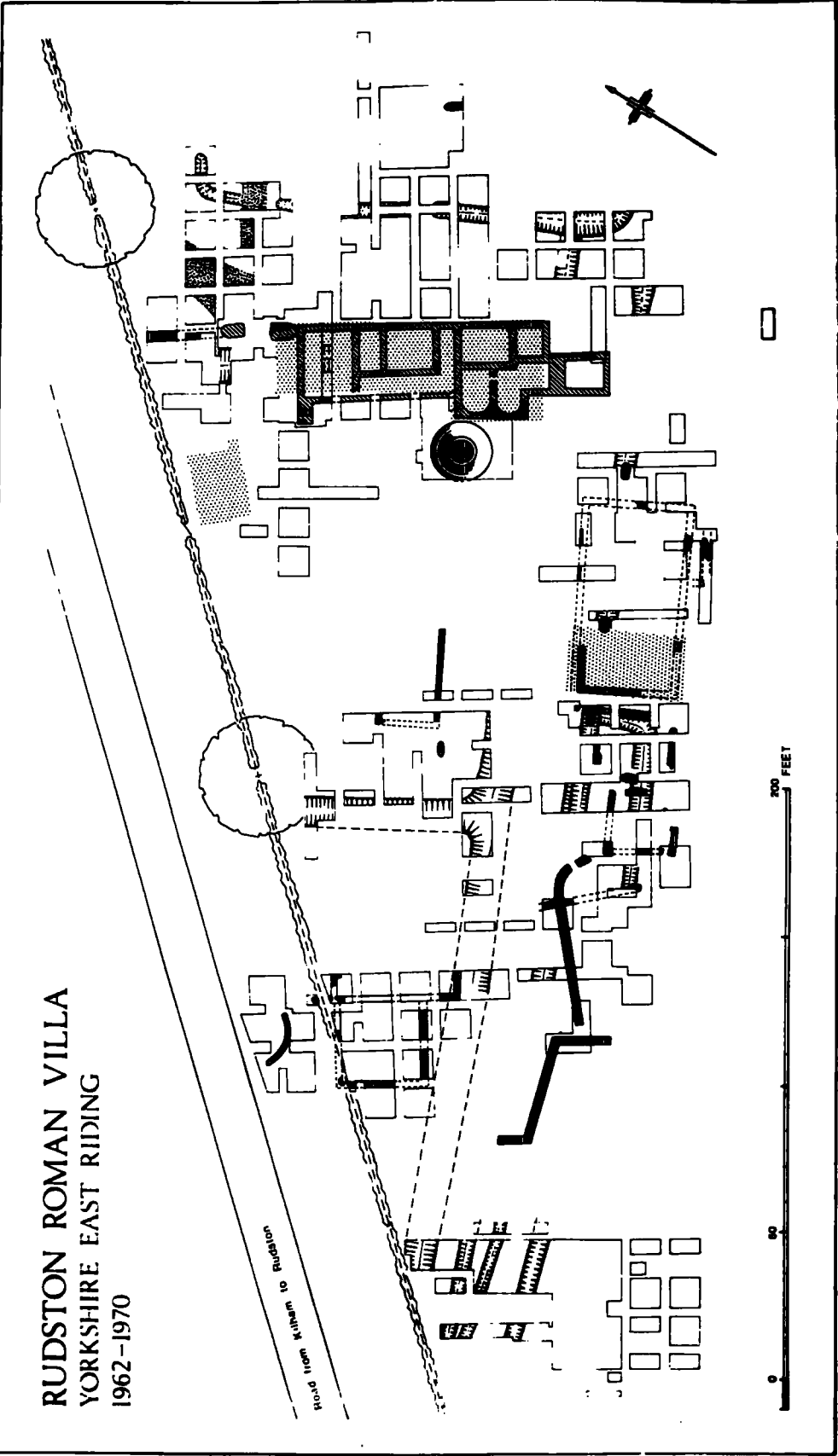
Section of the Well.



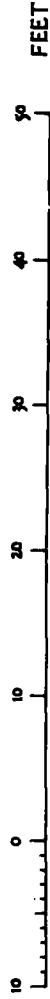
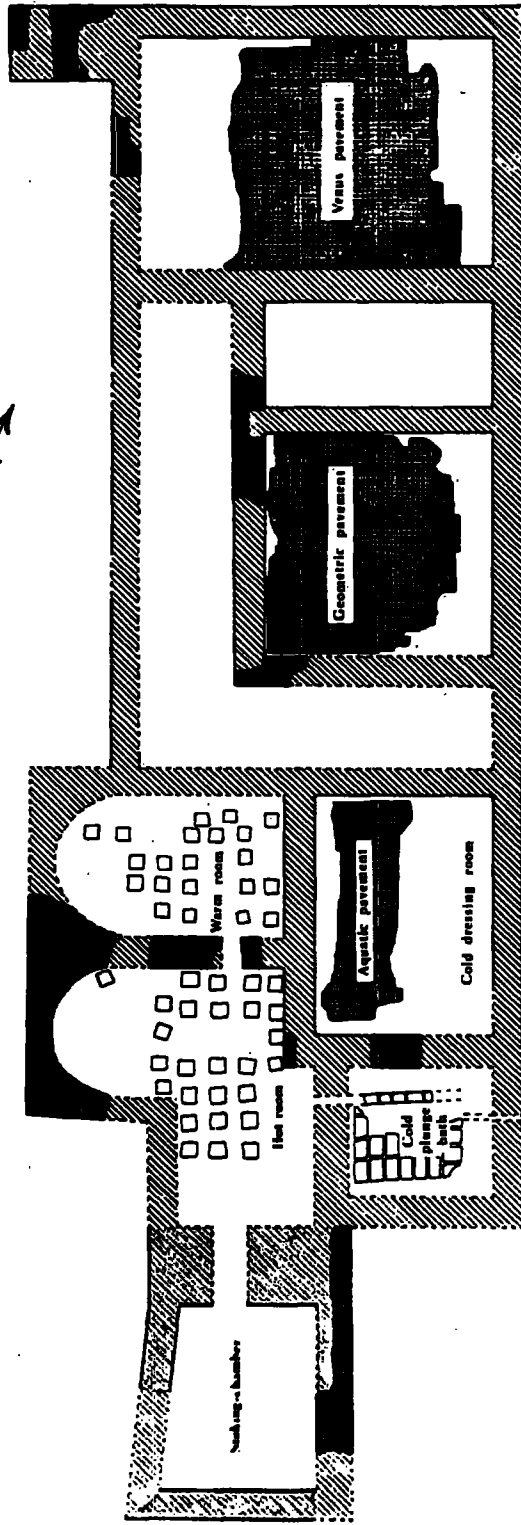
HARPHAM
Sketch Plan



RUDSTON ROMAN VILLA
YORKSHIRE EAST RIDING
1962-1970



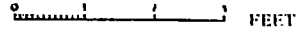
RUDSTON THE HOUSE



I.M.S.



David S. Neal, 1962



The Venus Pavement.




Photo : Royal Commission on Historical Monuments (England)

The Geometric Pavement.



David S. Neal, 1962



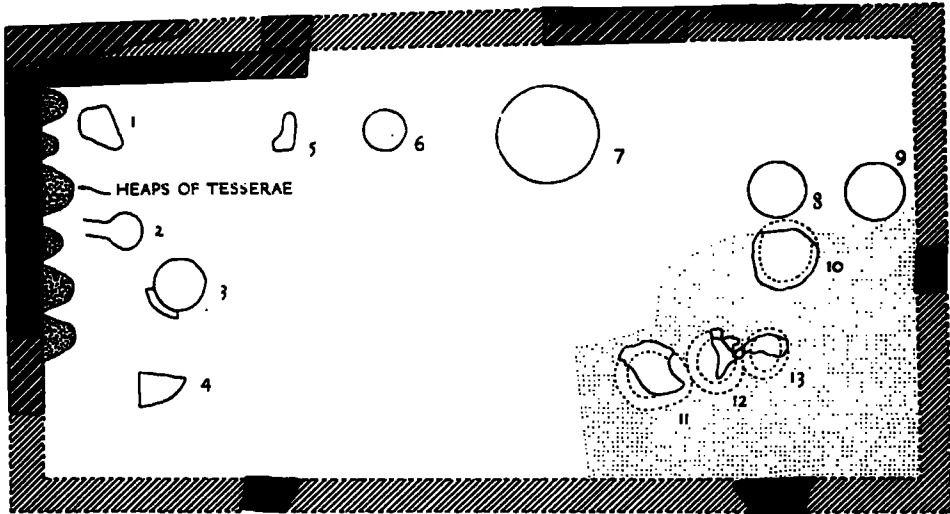
FEET

The Aquatic Pavement.


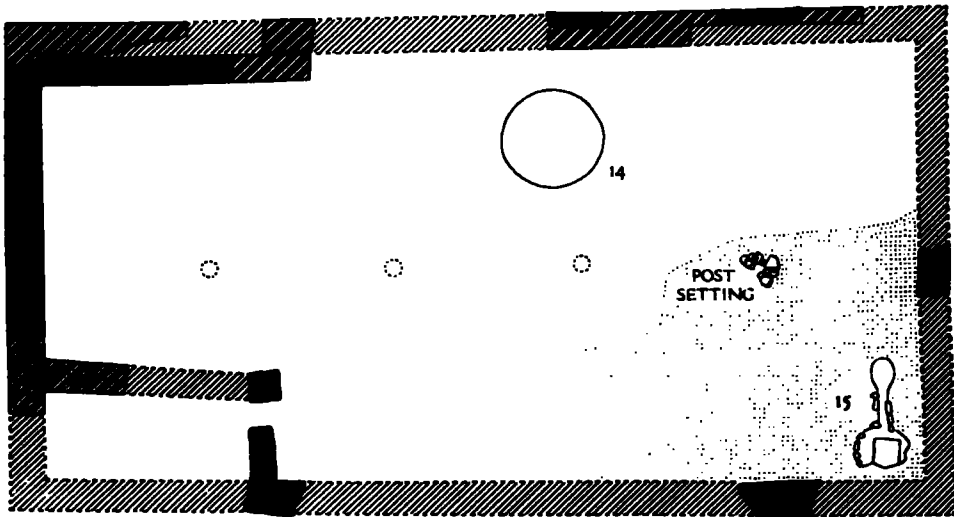
RUDSTON THE WORKSHOP



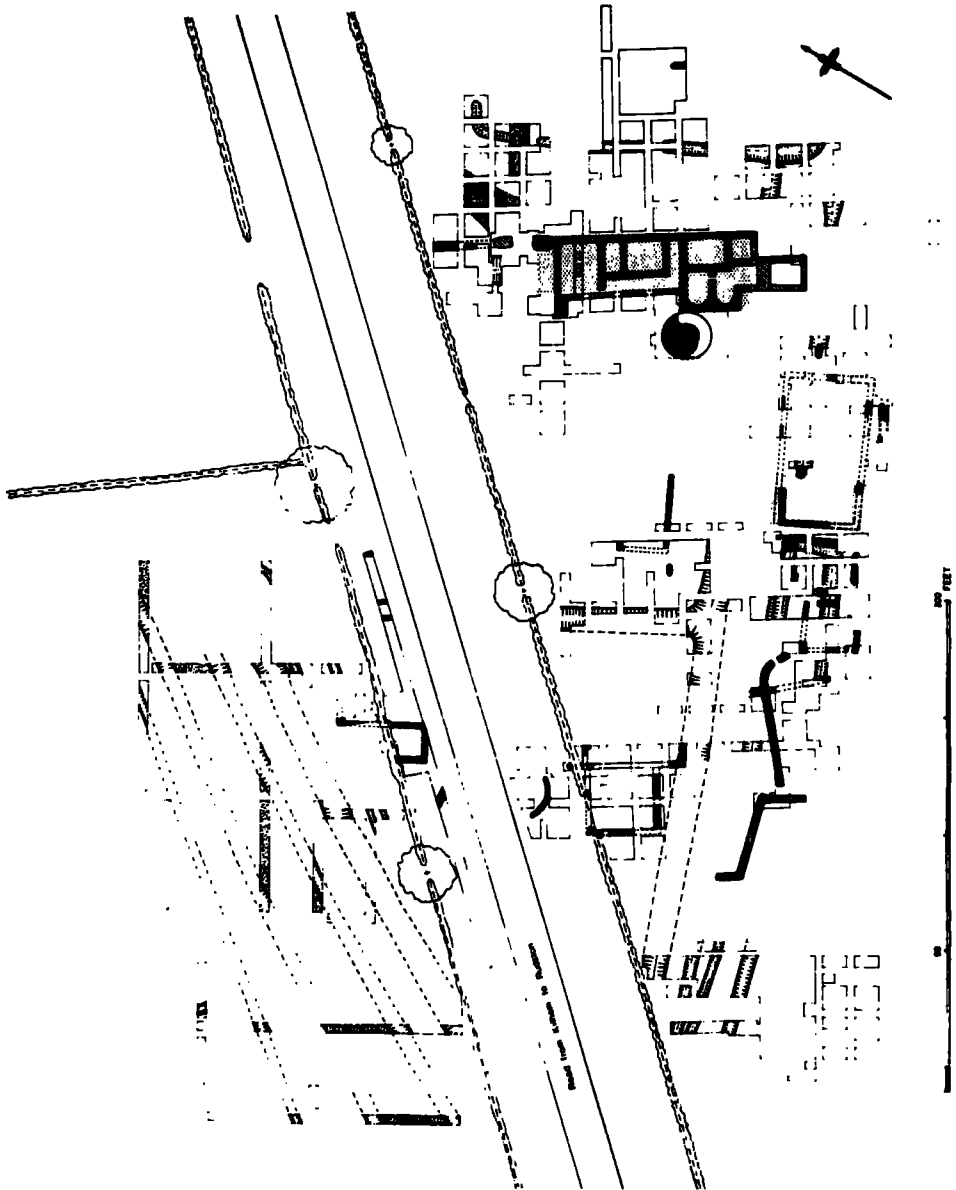
PHASE I

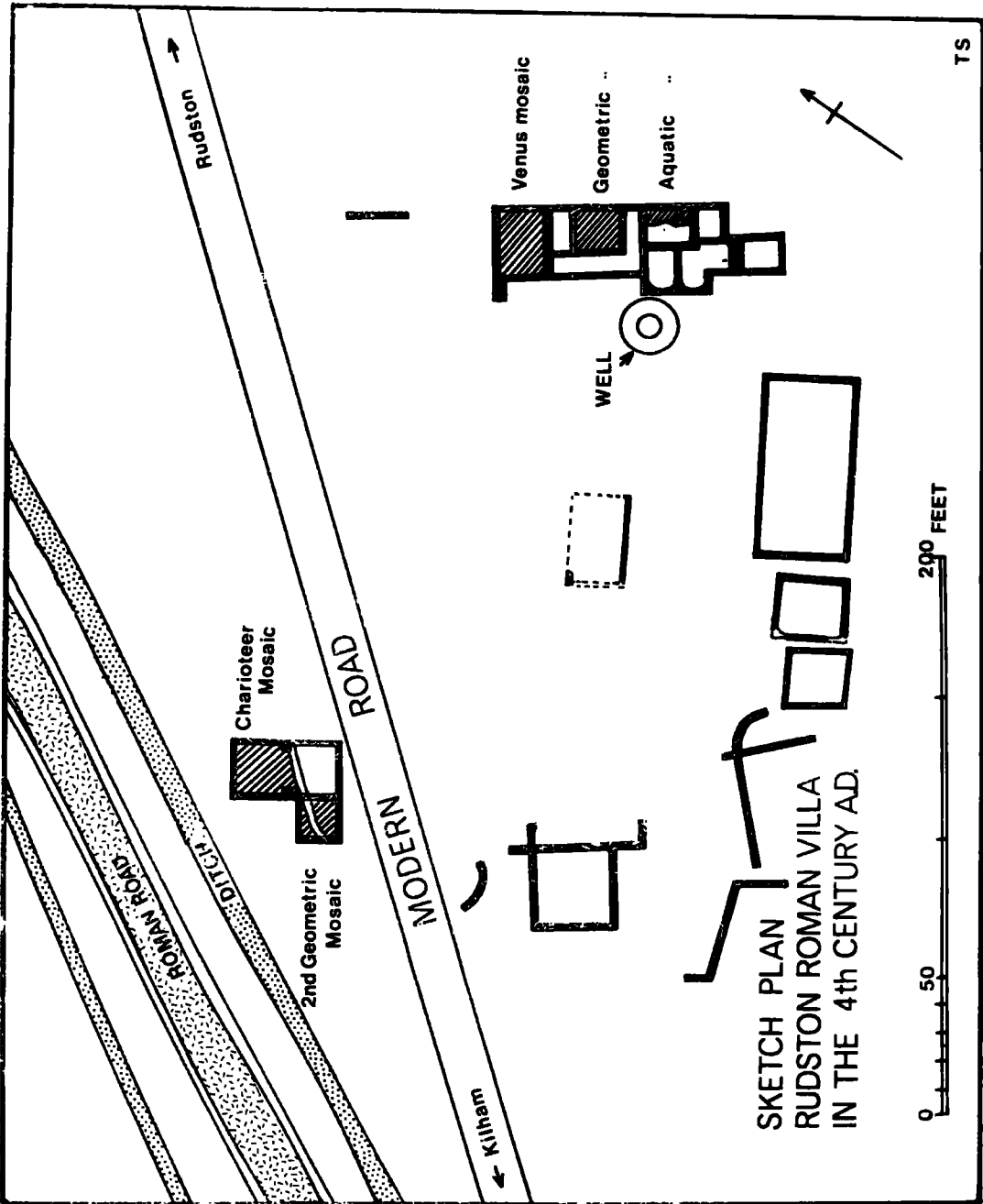


PHASE II



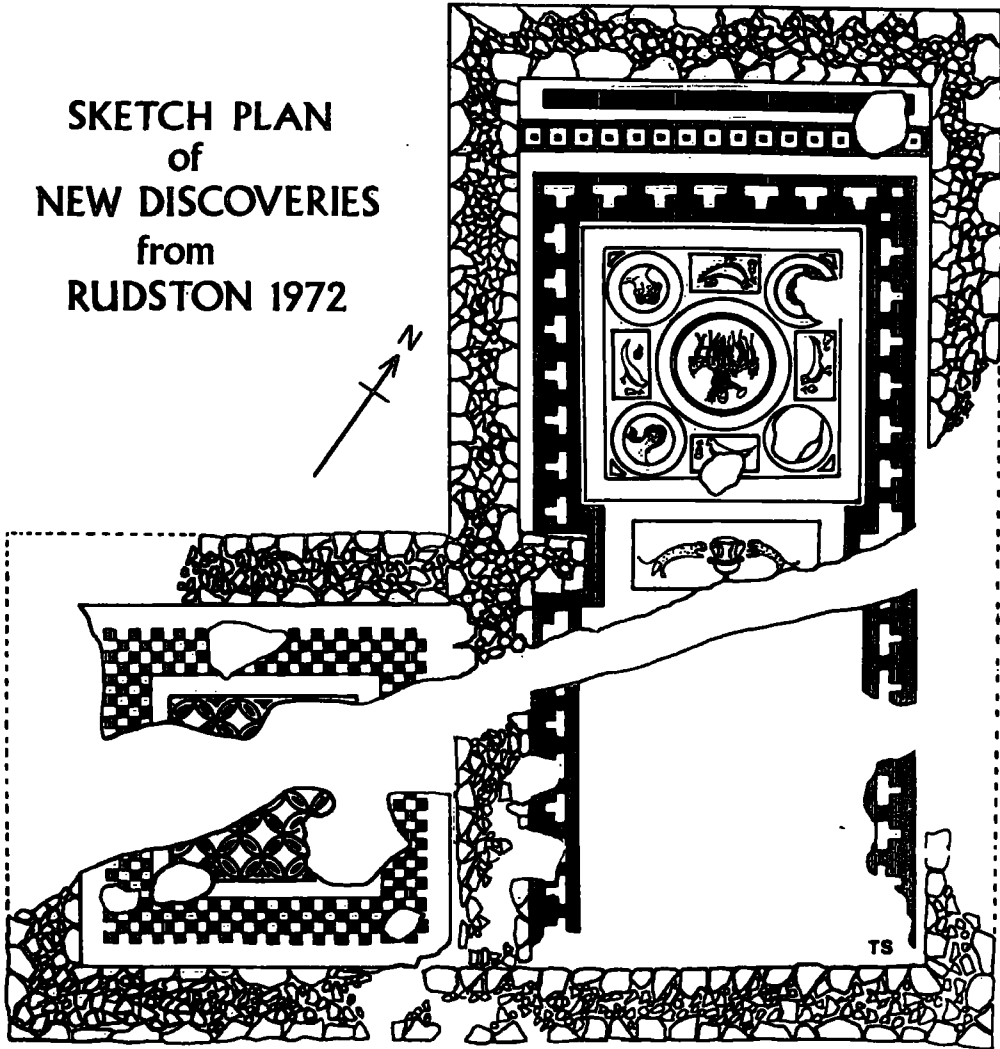
**RUDSTON ROMAN VILLA
YORKSHIRE EAST RIDING
1962-1971**



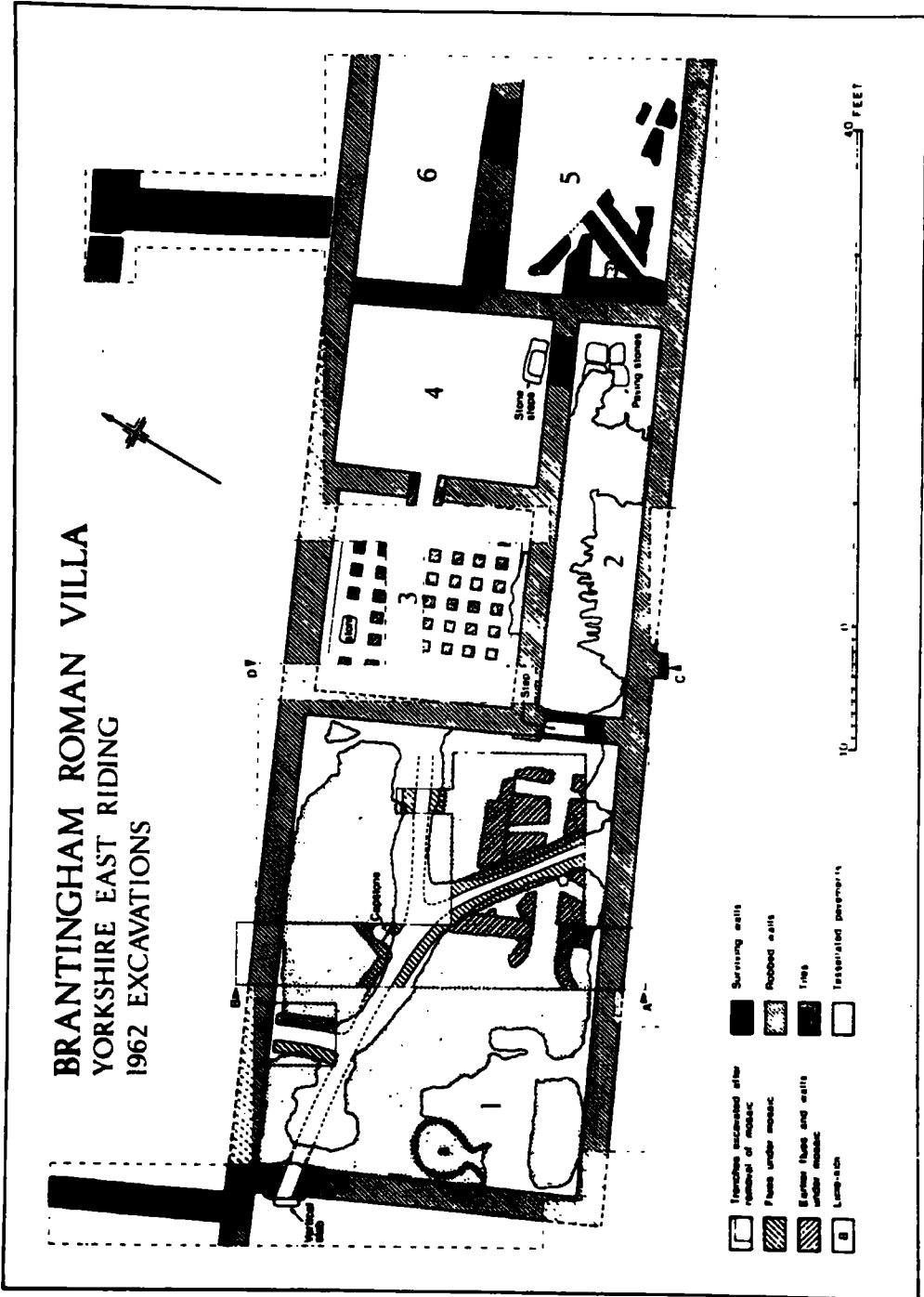



SKETCH PLAN
RUDSTON ROMAN VILLA
IN THE 4th CENTURY AD.

SKETCH PLAN
of
NEW DISCOVERIES
from
RUDSTON 1972



BRANTINGHAM ROMAN VILLA
YORKSHIRE EAST RIDING
1962 EXCAVATIONS

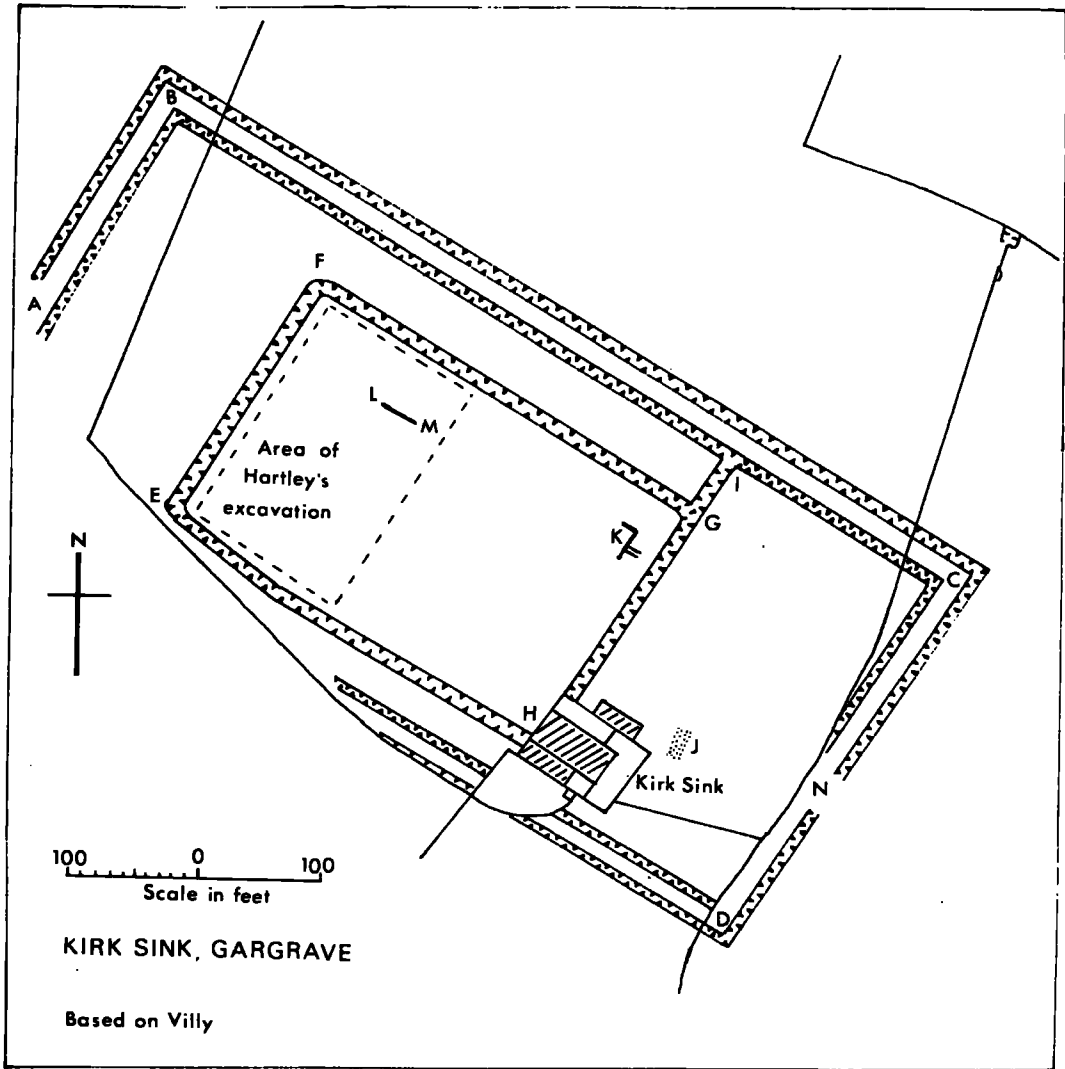


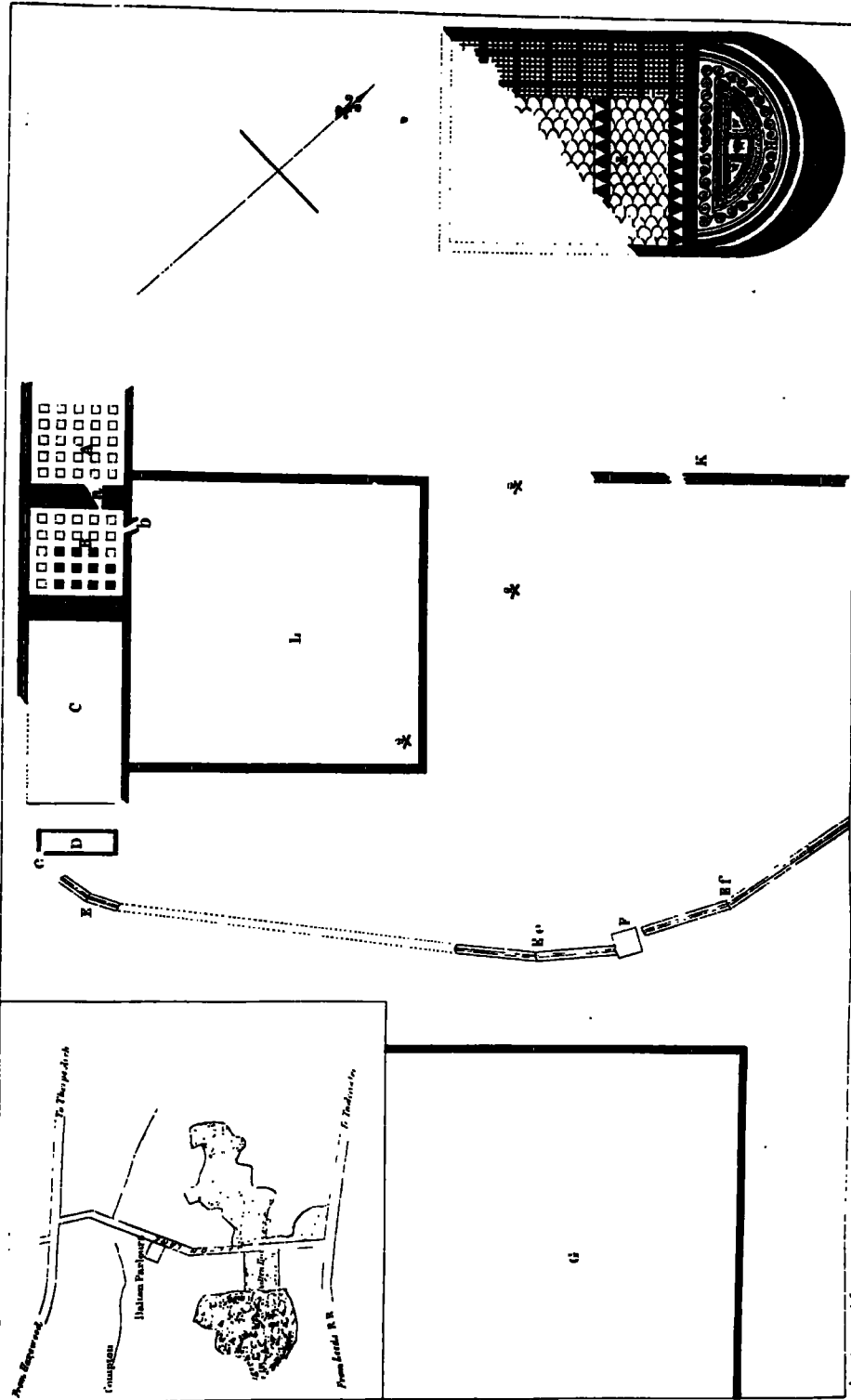




Brantingham, E. Yorks.: mosaic portraying a *tyche* and water-nymphs.











Section of 27th Street, N. R.

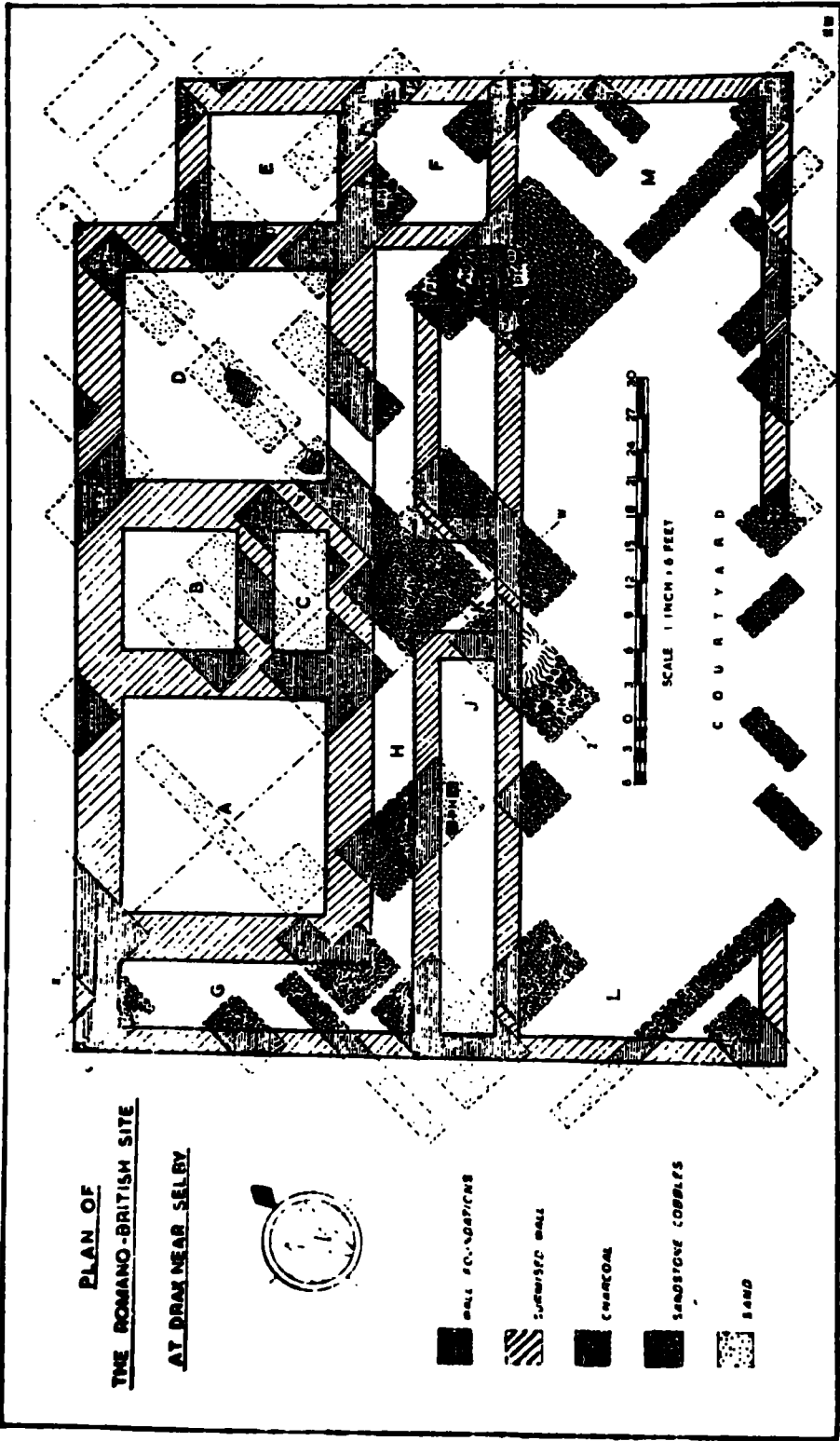
Section of 27th Street, N. R.


**PLAN OF
THE ROMANO-BRITISH SITE
AT DRAX NEAR SELBY**

AT DRAX NEAR SELBY



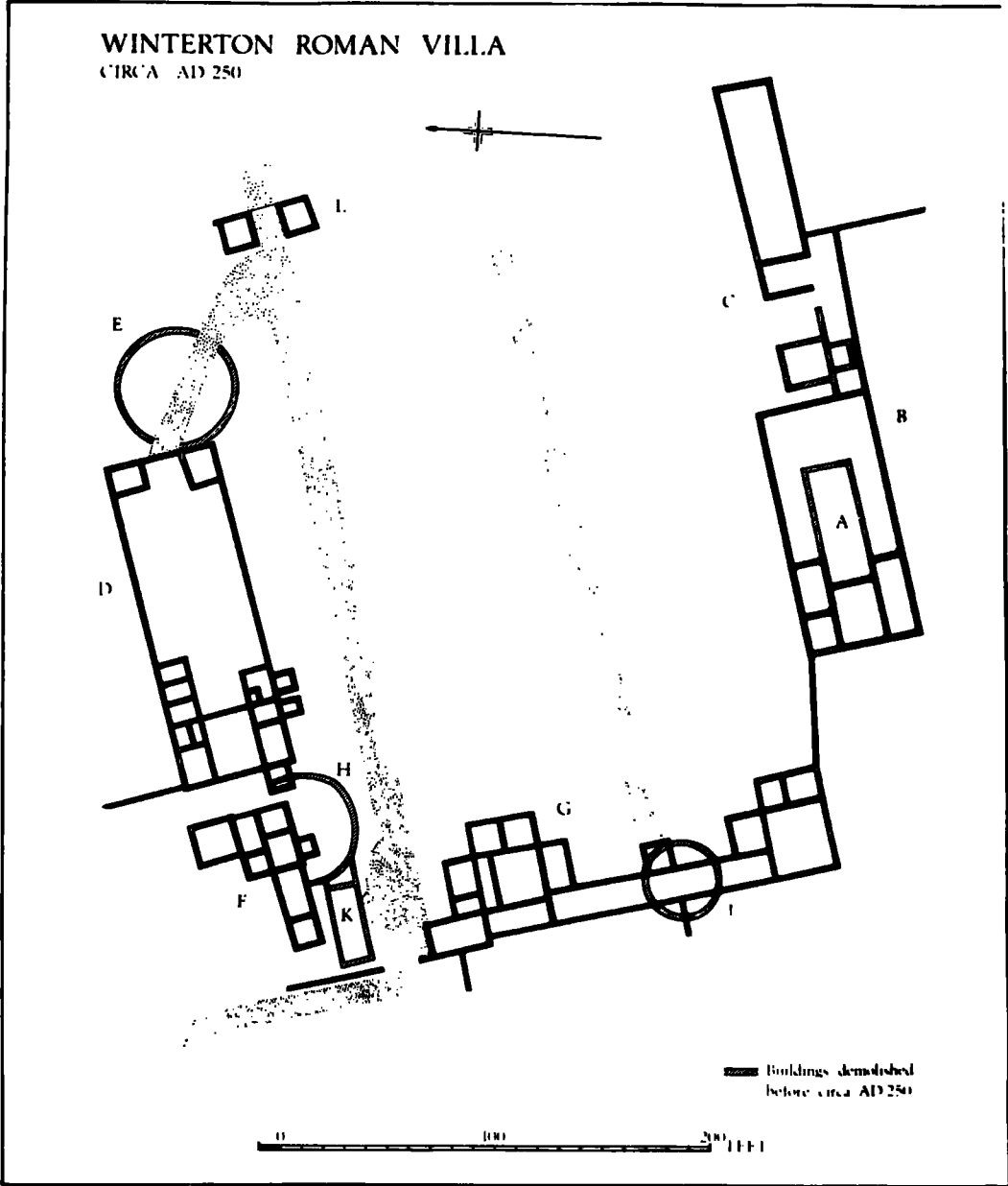
-  **WALL FOUNDATIONS**
-  **UNEXPOSED WALL**
-  **CHURCHWALL**
-  **SANDSTONE COBBLES**
-  **SAND**

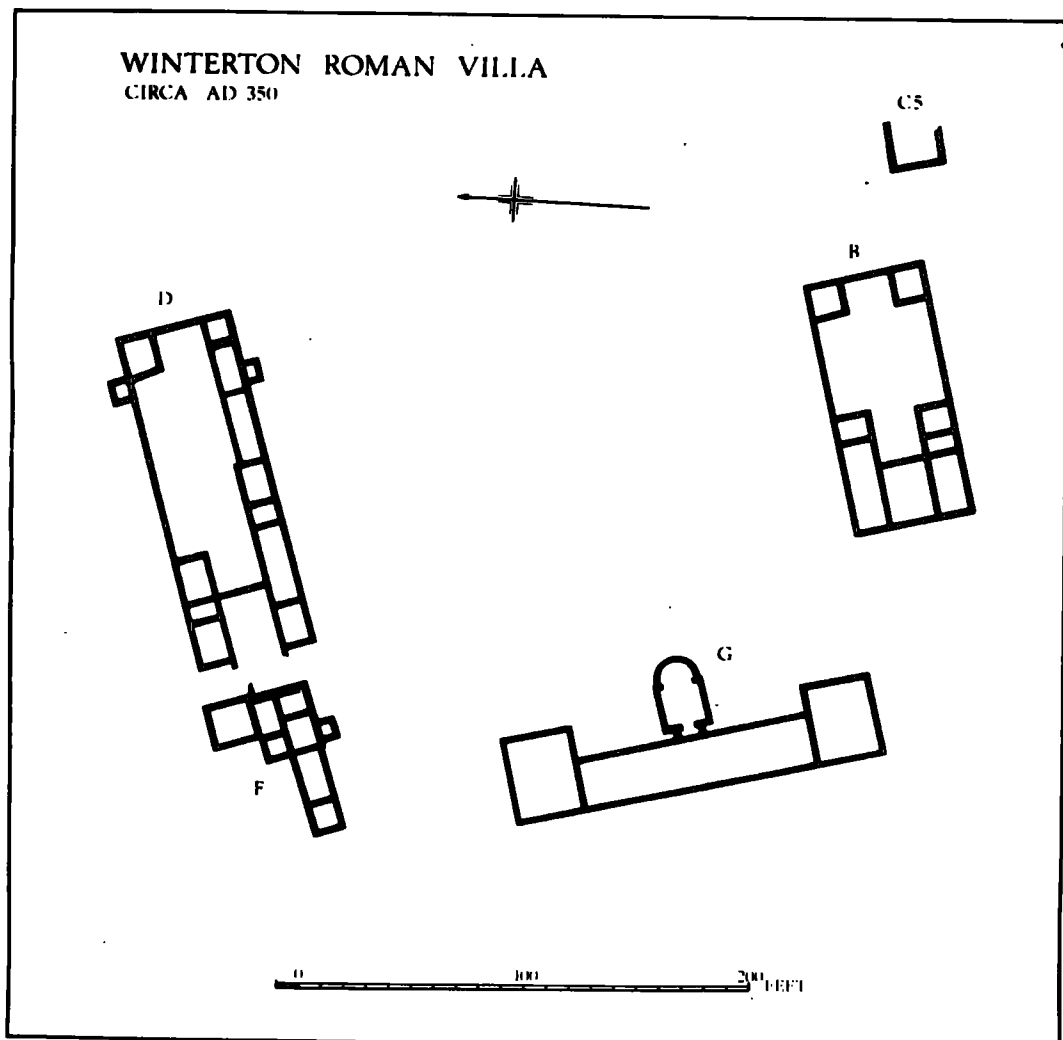


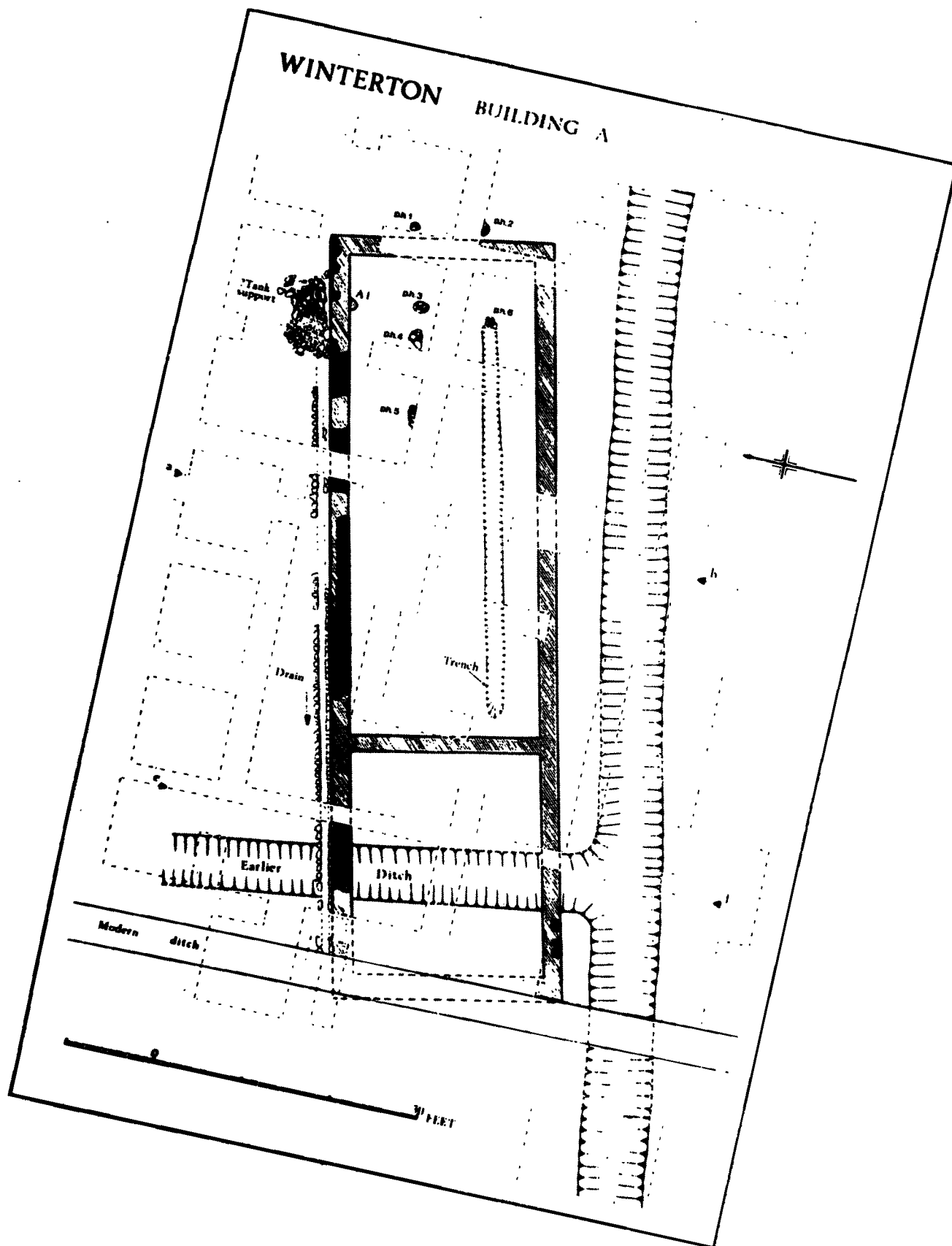


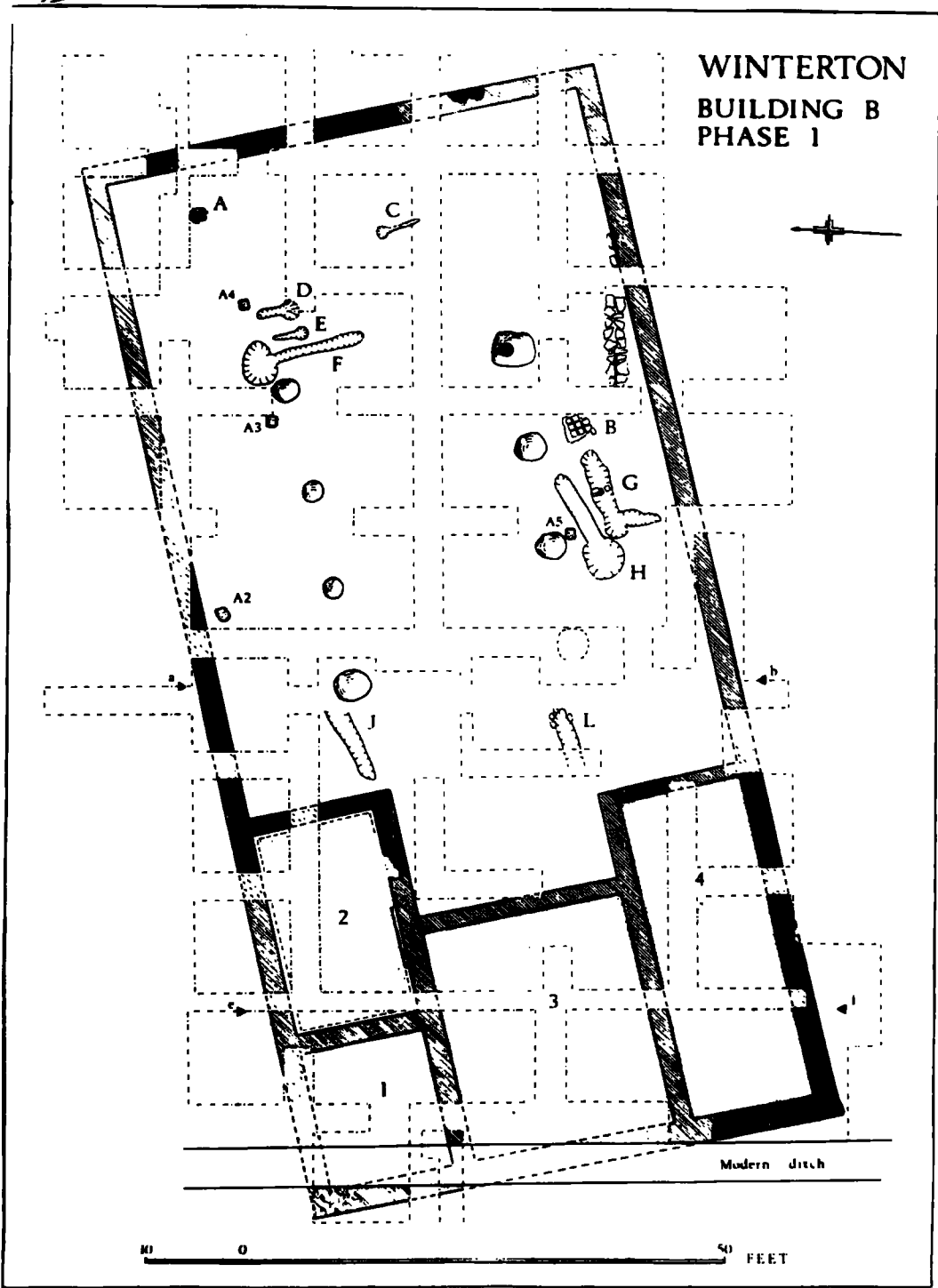
Horkstow (*Lines*). Reconstruction drawing, from R. Hinks, *Cat. of the Greek, Etruscan and Roman Paintings and Mosaics in the British Museum* (1933), fig. 112.

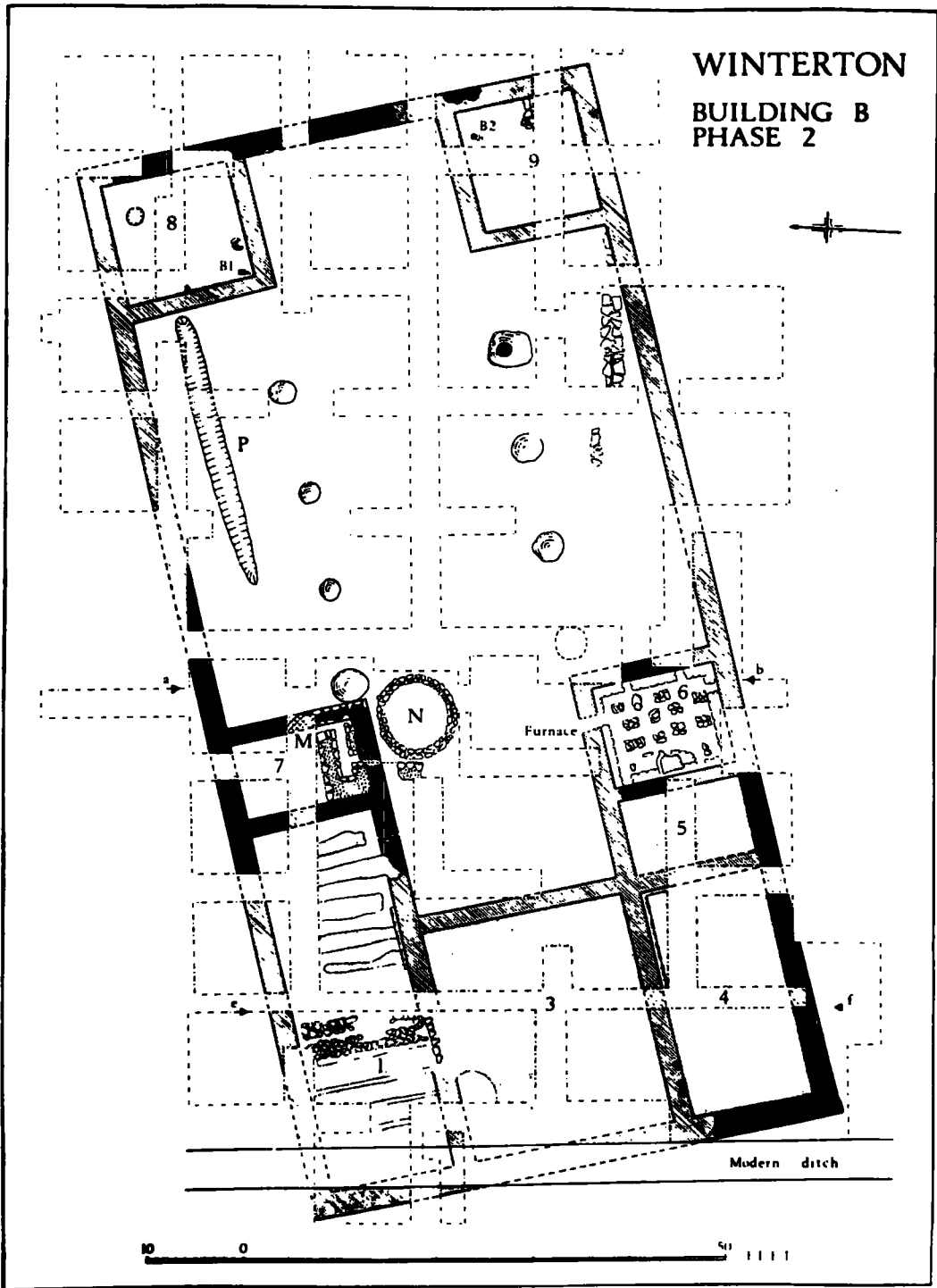
WINTERTON ROMAN VILLA
CIRCA AD 250

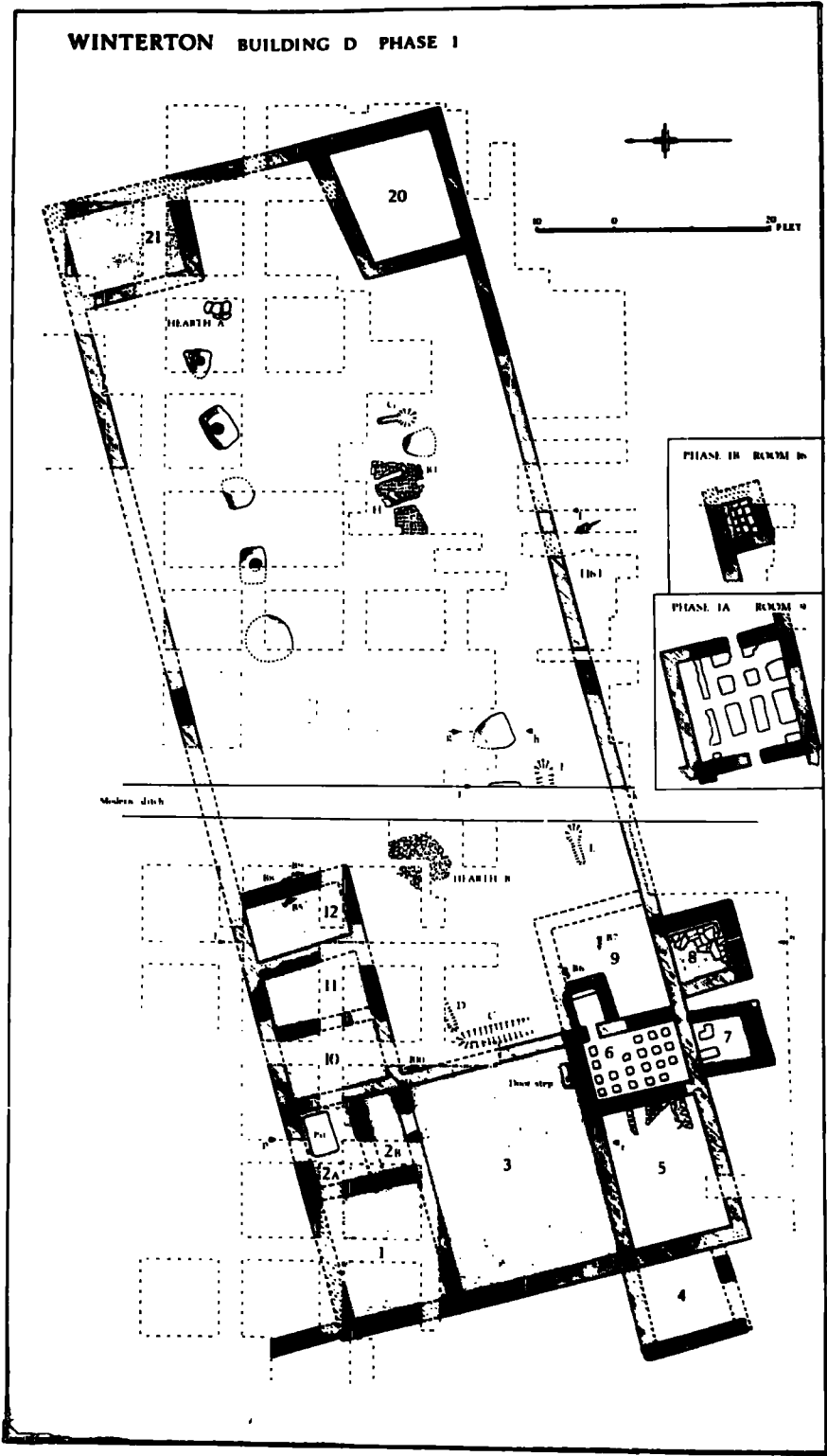


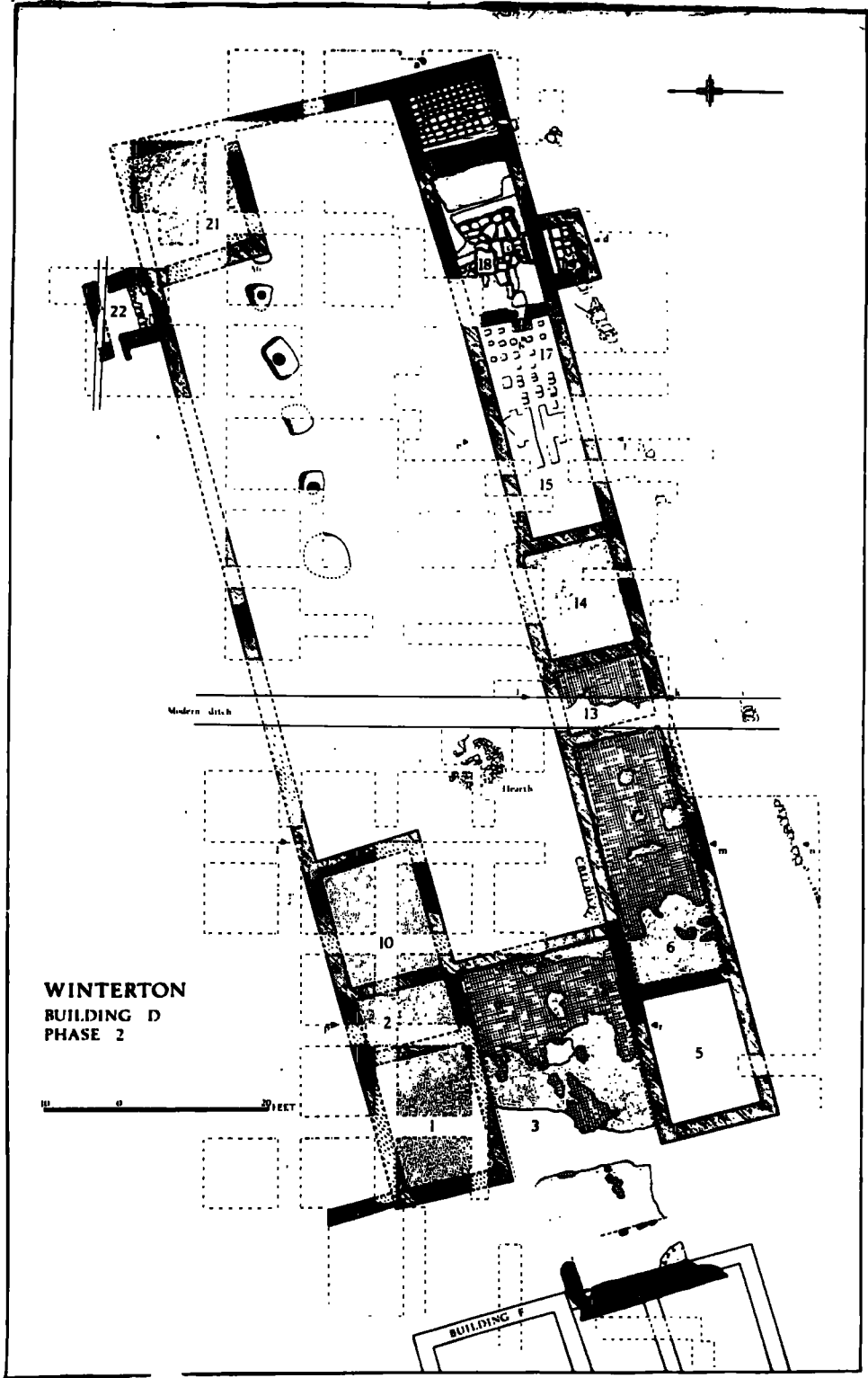














WINTERTON
BUILDING D
PHASE 2

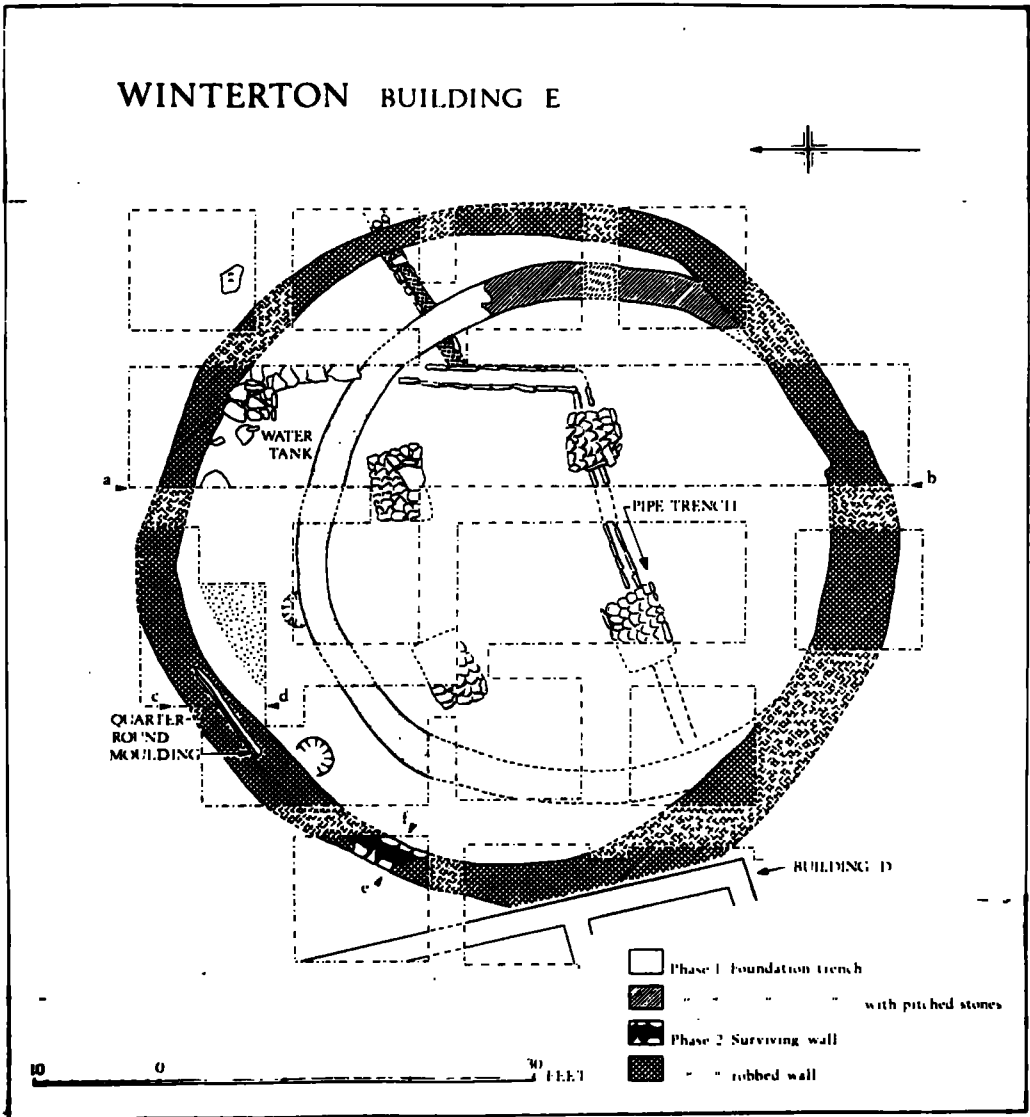


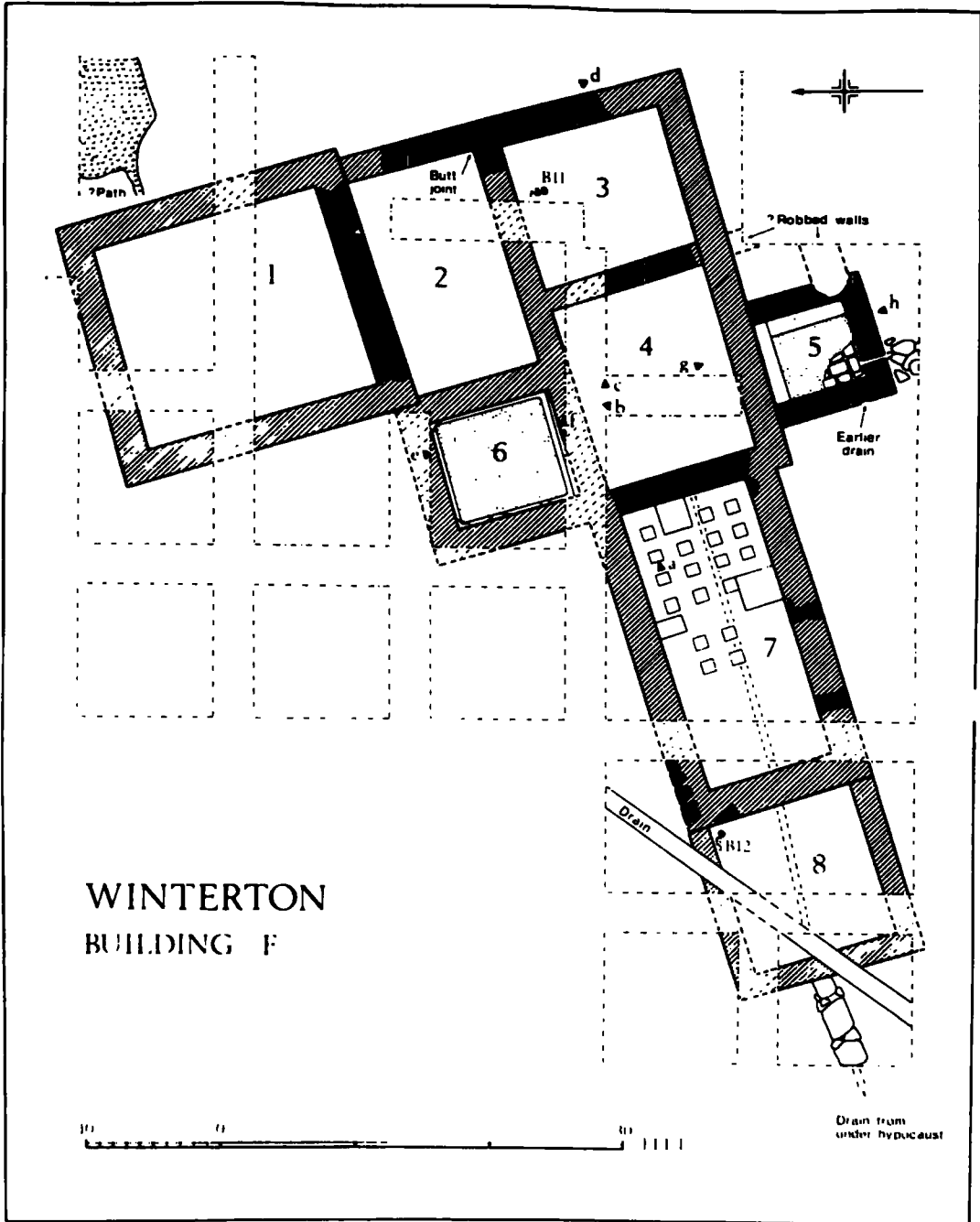
Winterton, Lincs : mosaics of Orpheus and (?) Ceres.
From the coloured engraving by W. Fowler, 1796



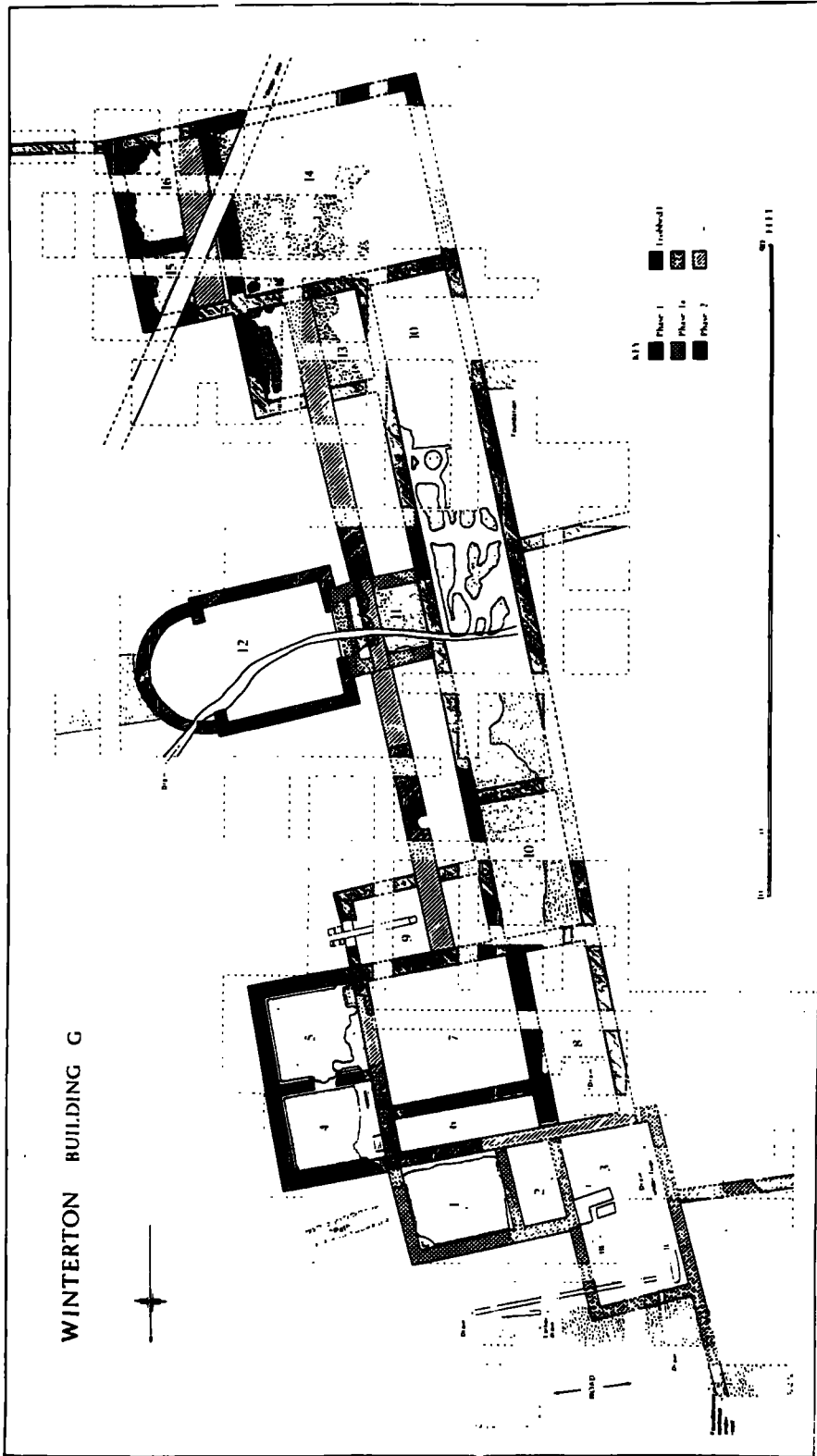
Winterton, Lines.: (?) Providentia. From the coloured engraving by W. Fowler, (?) 1799.

WINTERTON BUILDING E


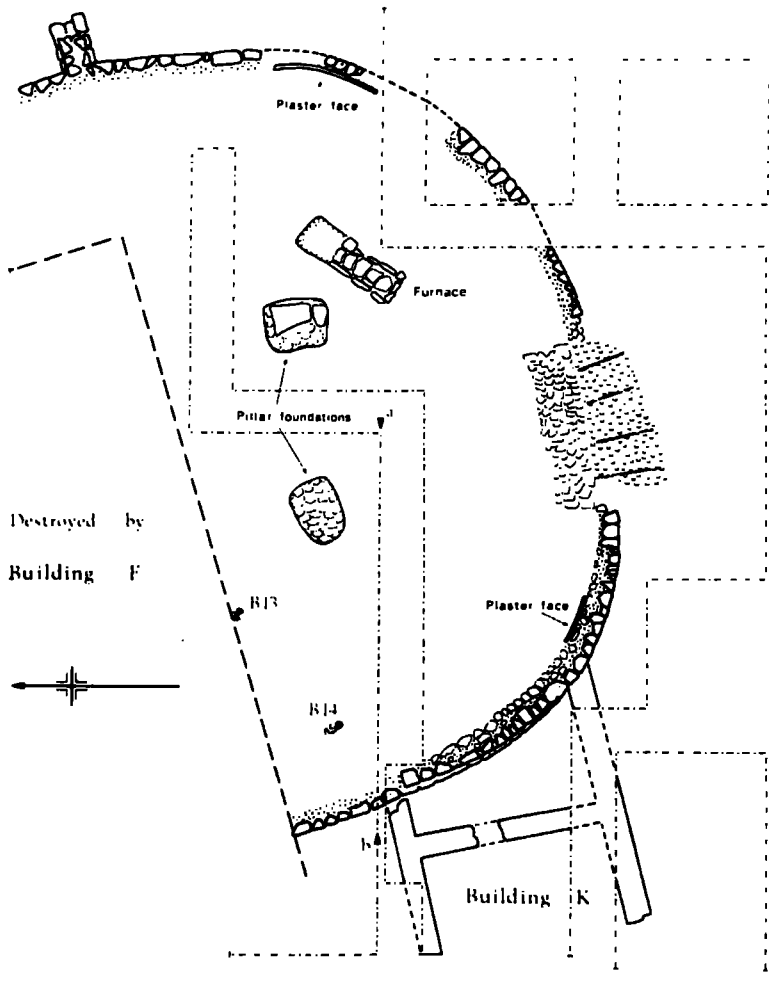


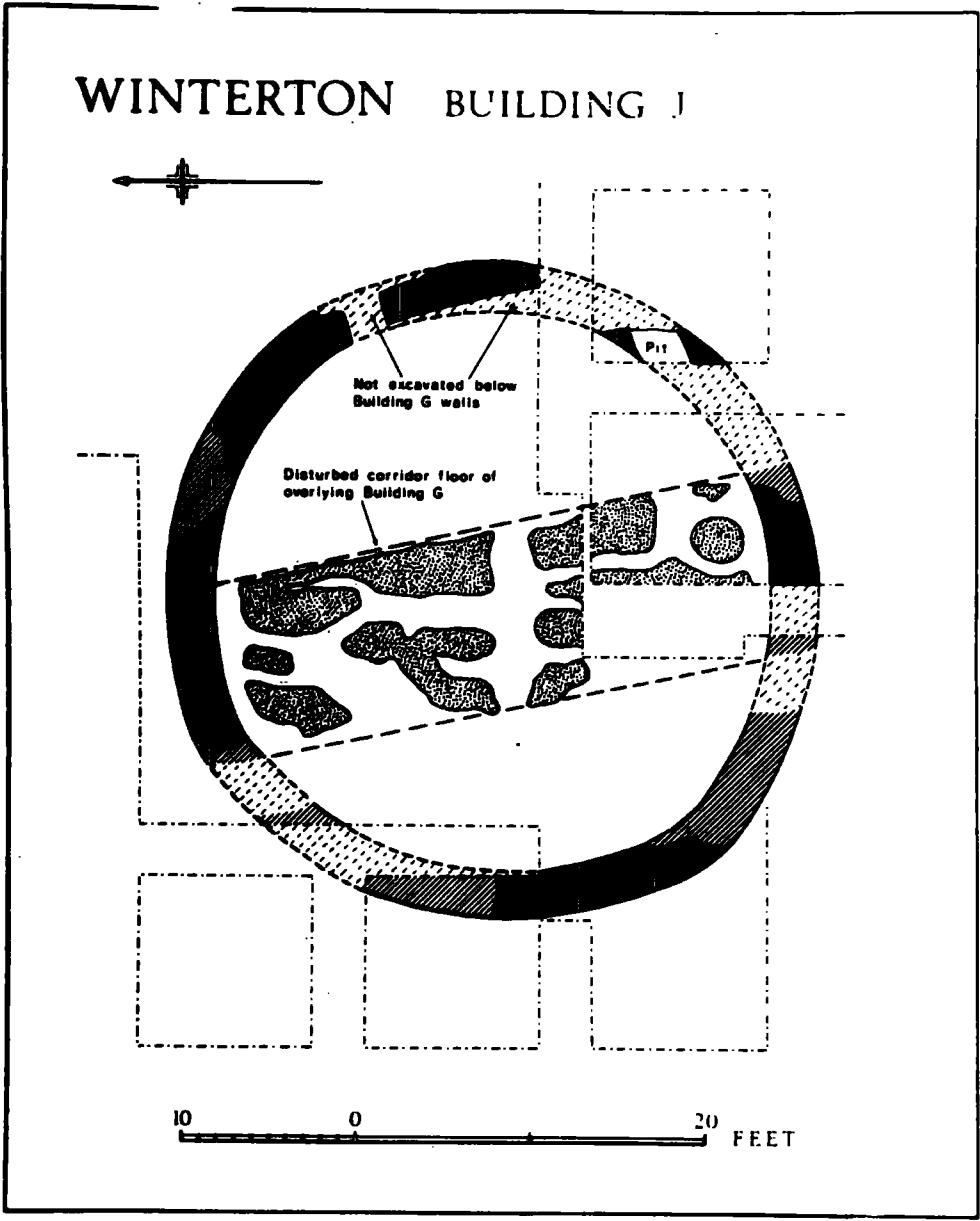


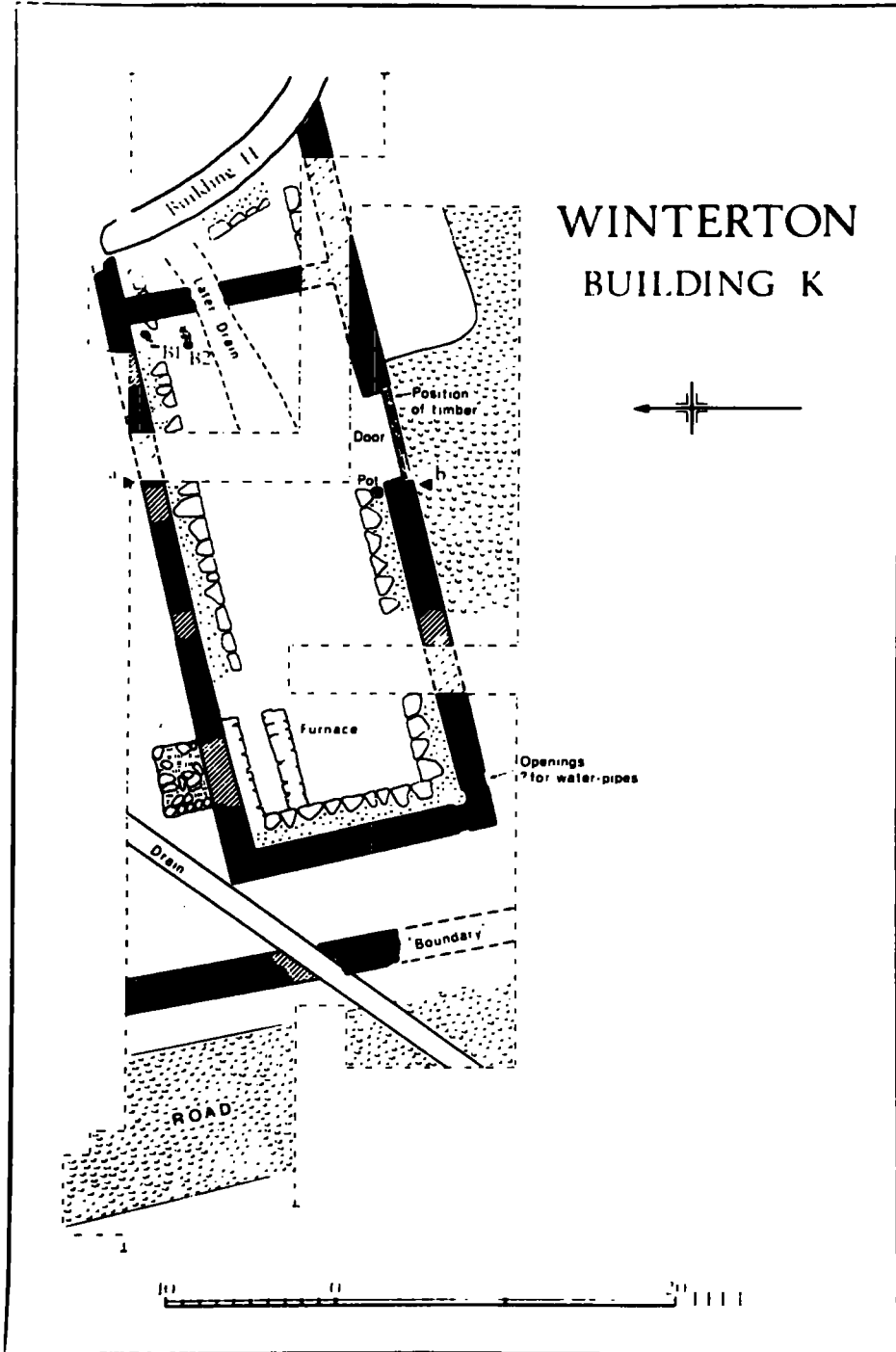
WINTERTON
BUILDING F



WINTERTON BUILDING H







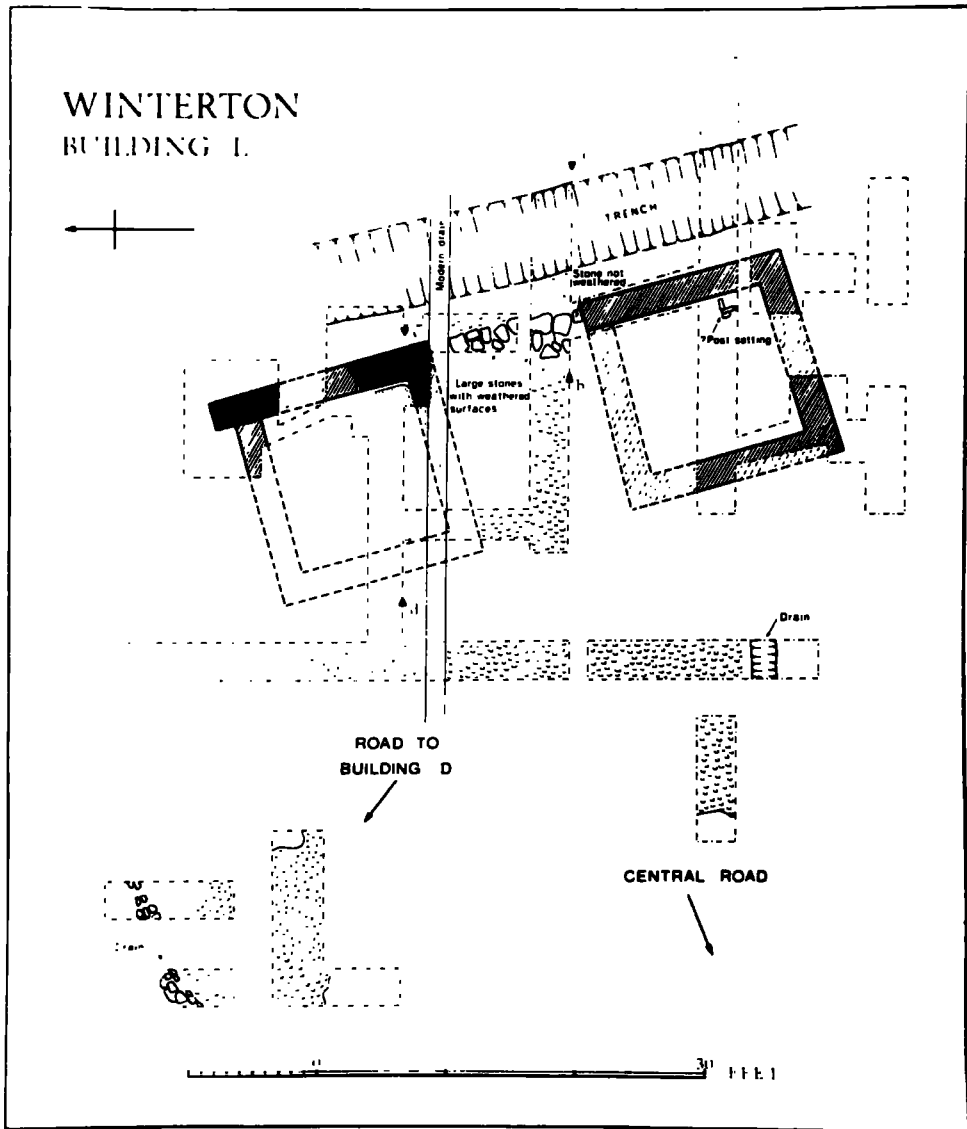


FIG. 1.

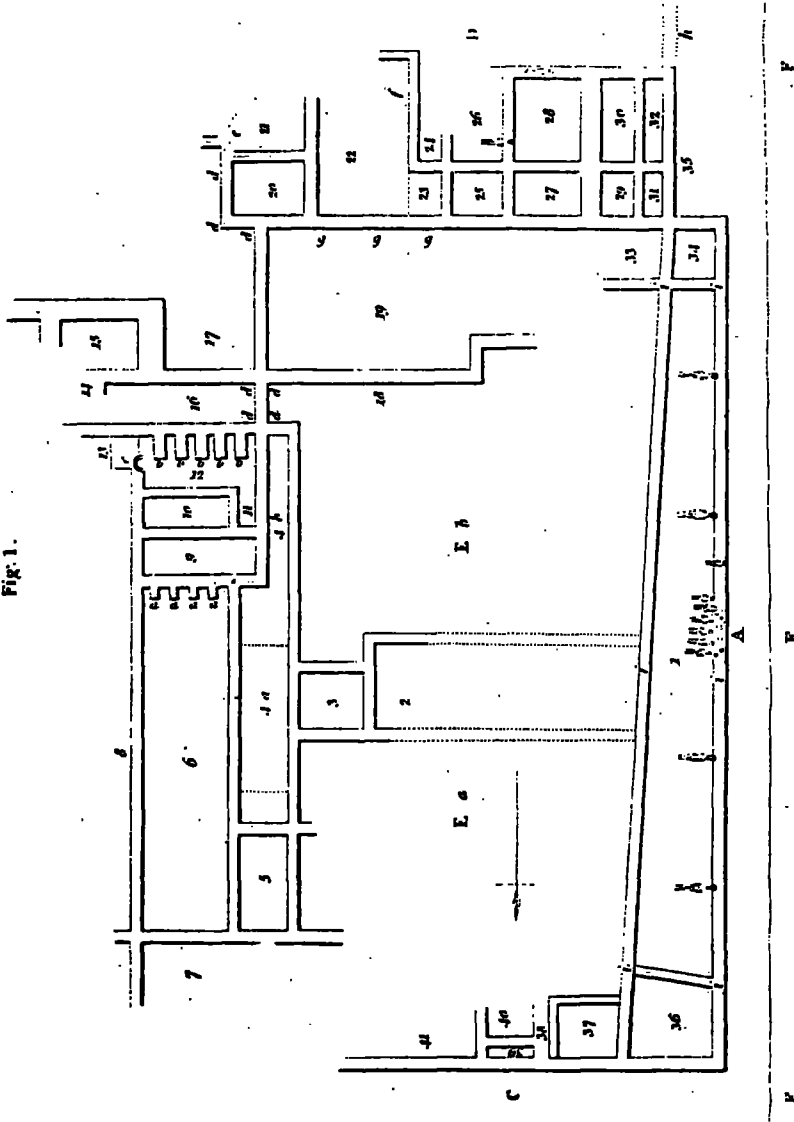



FIG. 1.



FIG. 3.





Scampton, Lincs.: geometric corridor mosaic. From the coloured engraving by W. Fowler, 1800

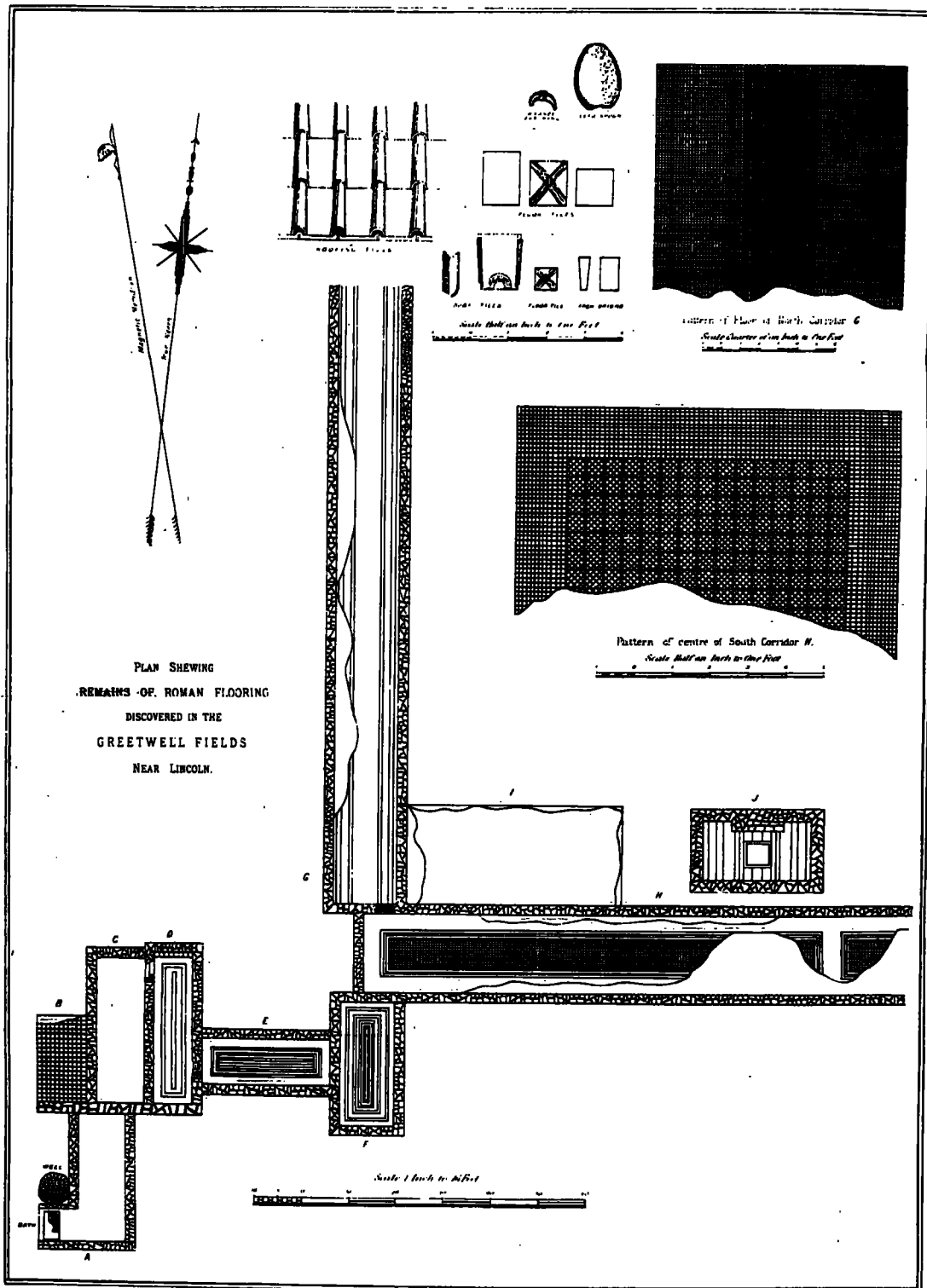
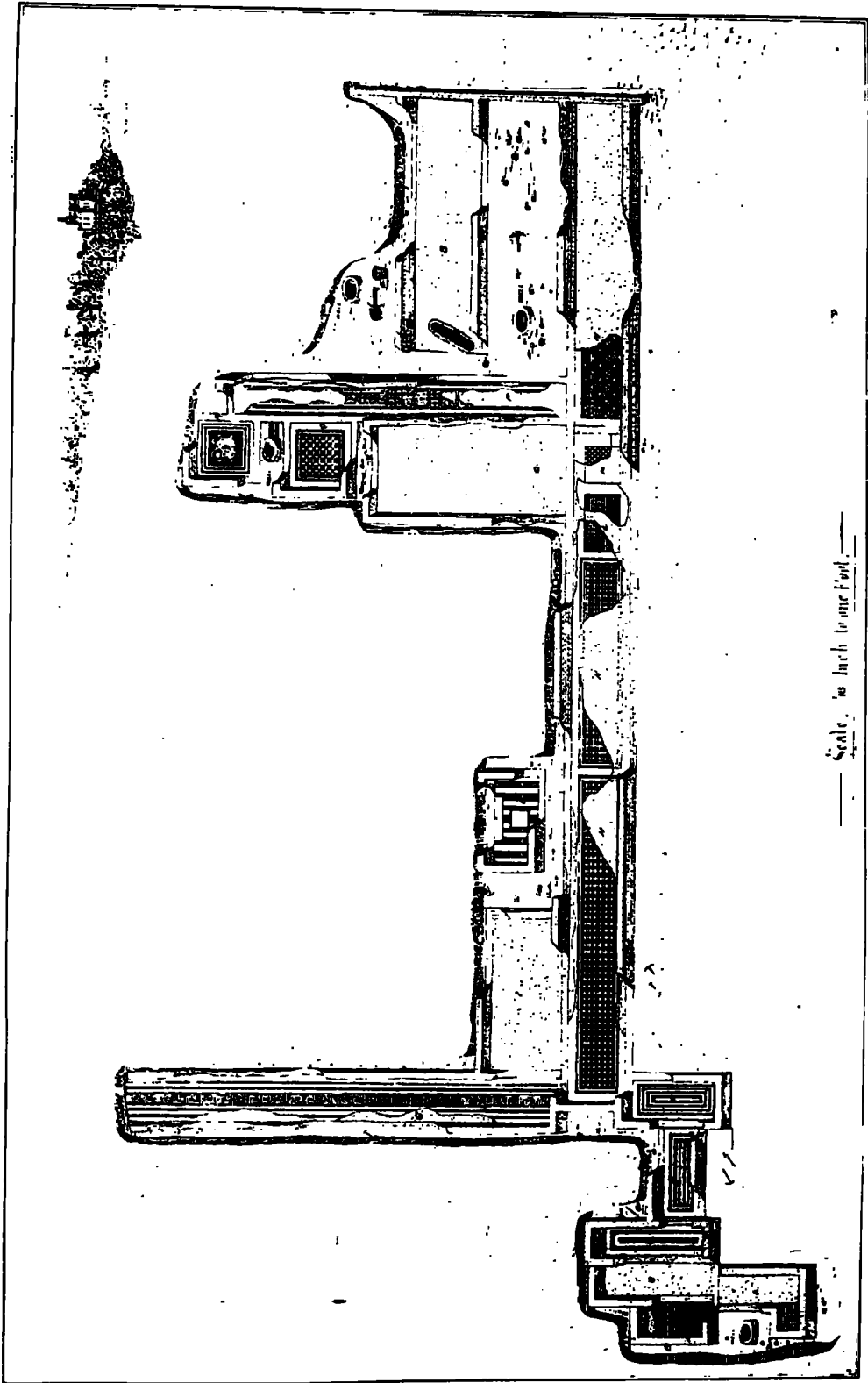


FIGURE 1 PLAN OF



Scale, 1/2 inch to one foot


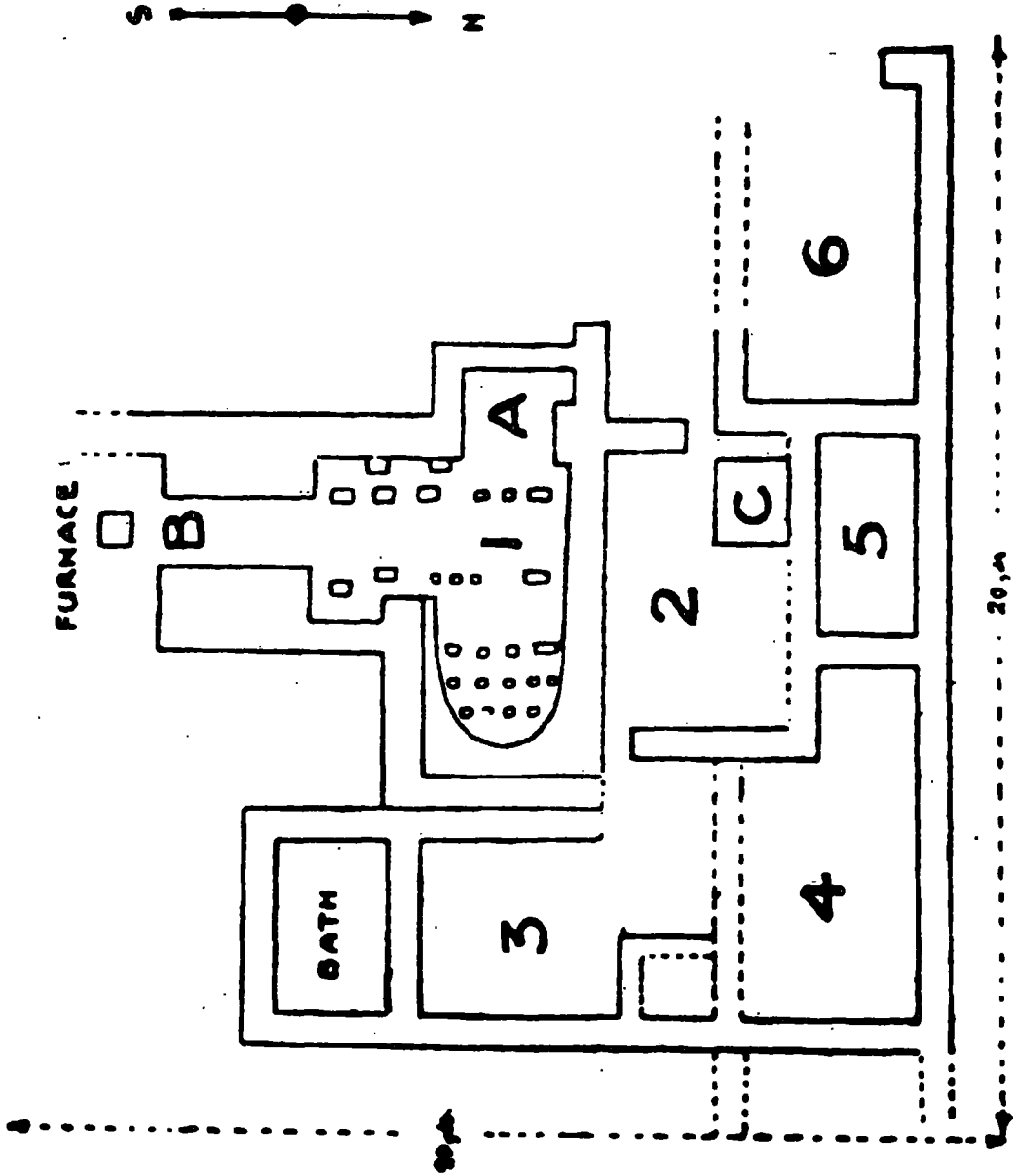
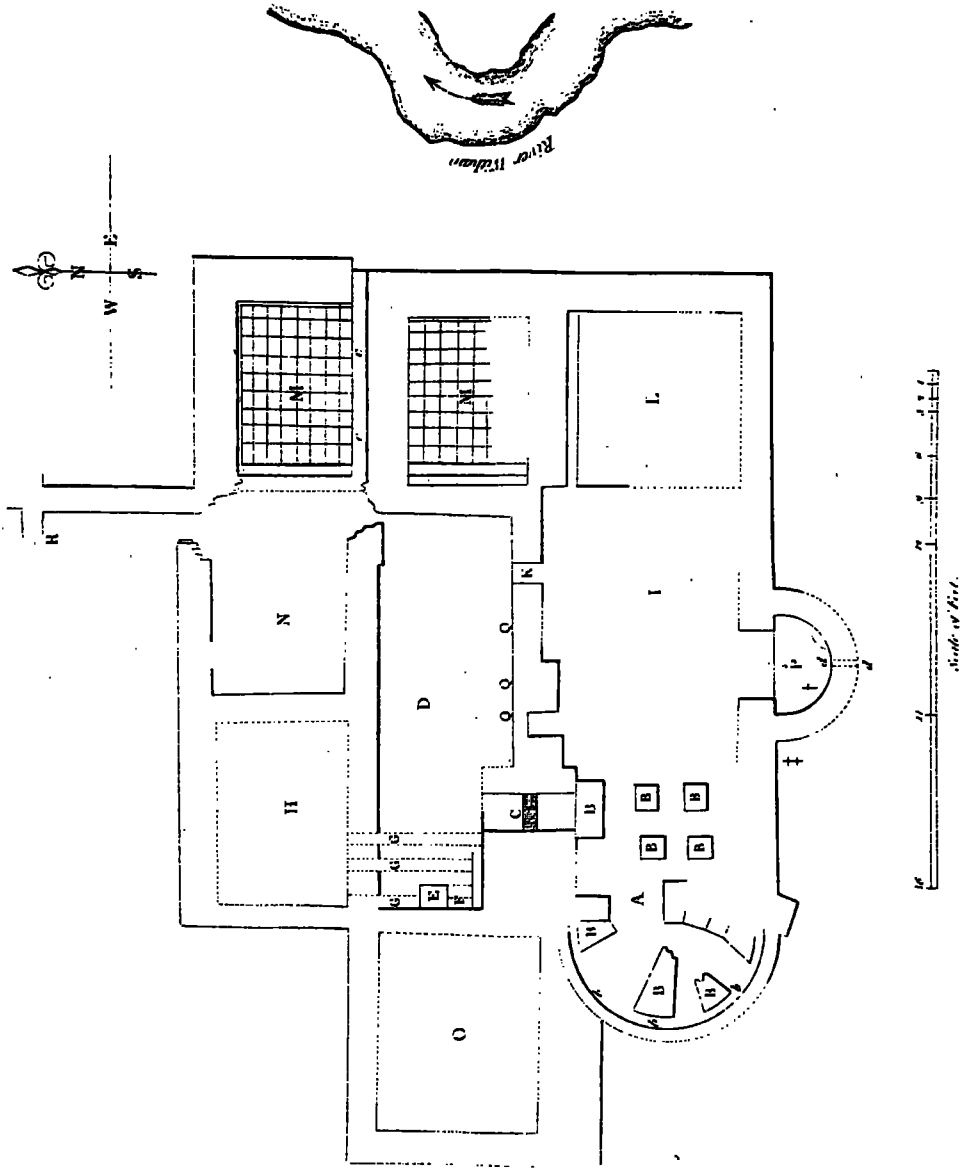



PLATE II

Scale 1/4 inch = 1 foot

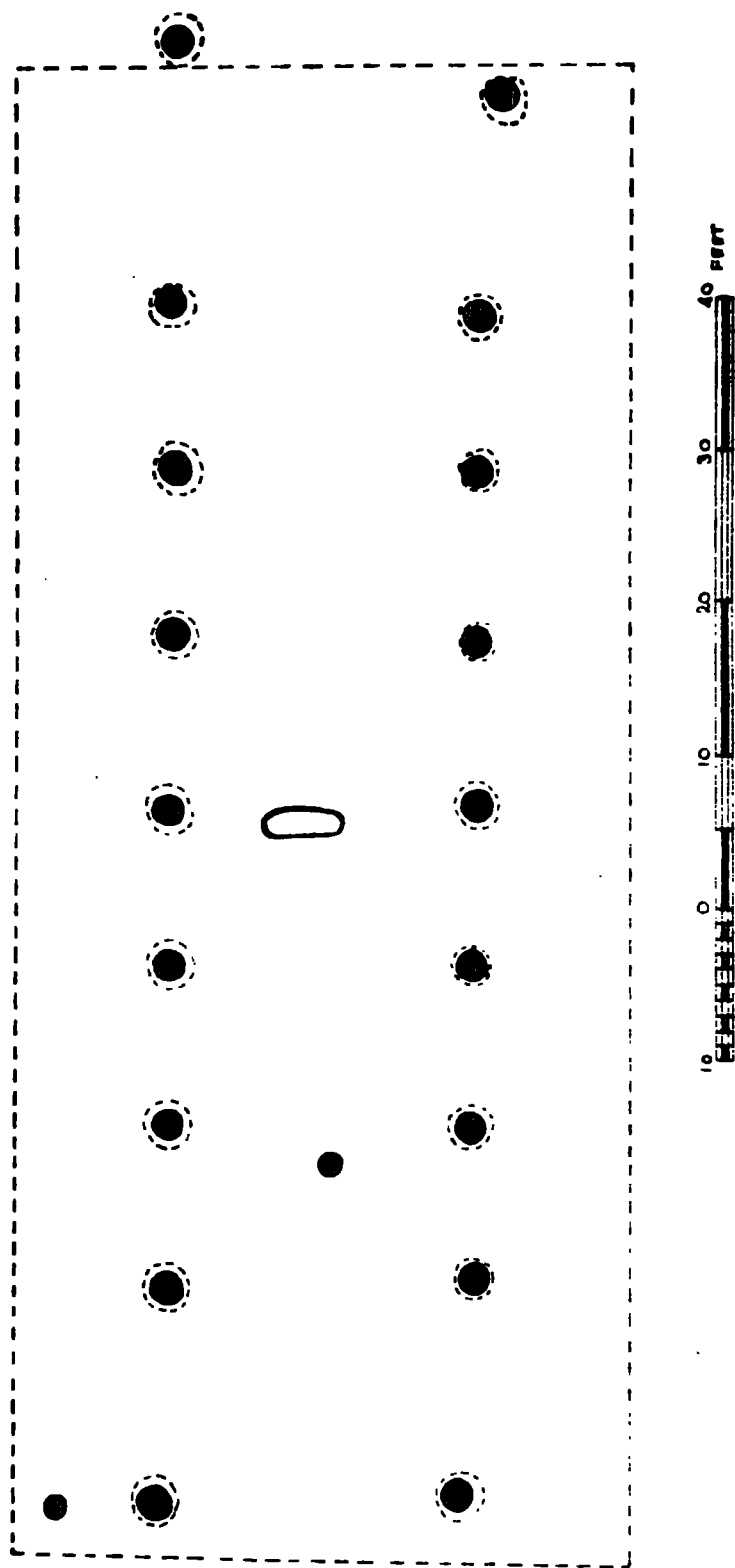


PLAN of the BATH as opened at NORTH STOKE, in November 1894.

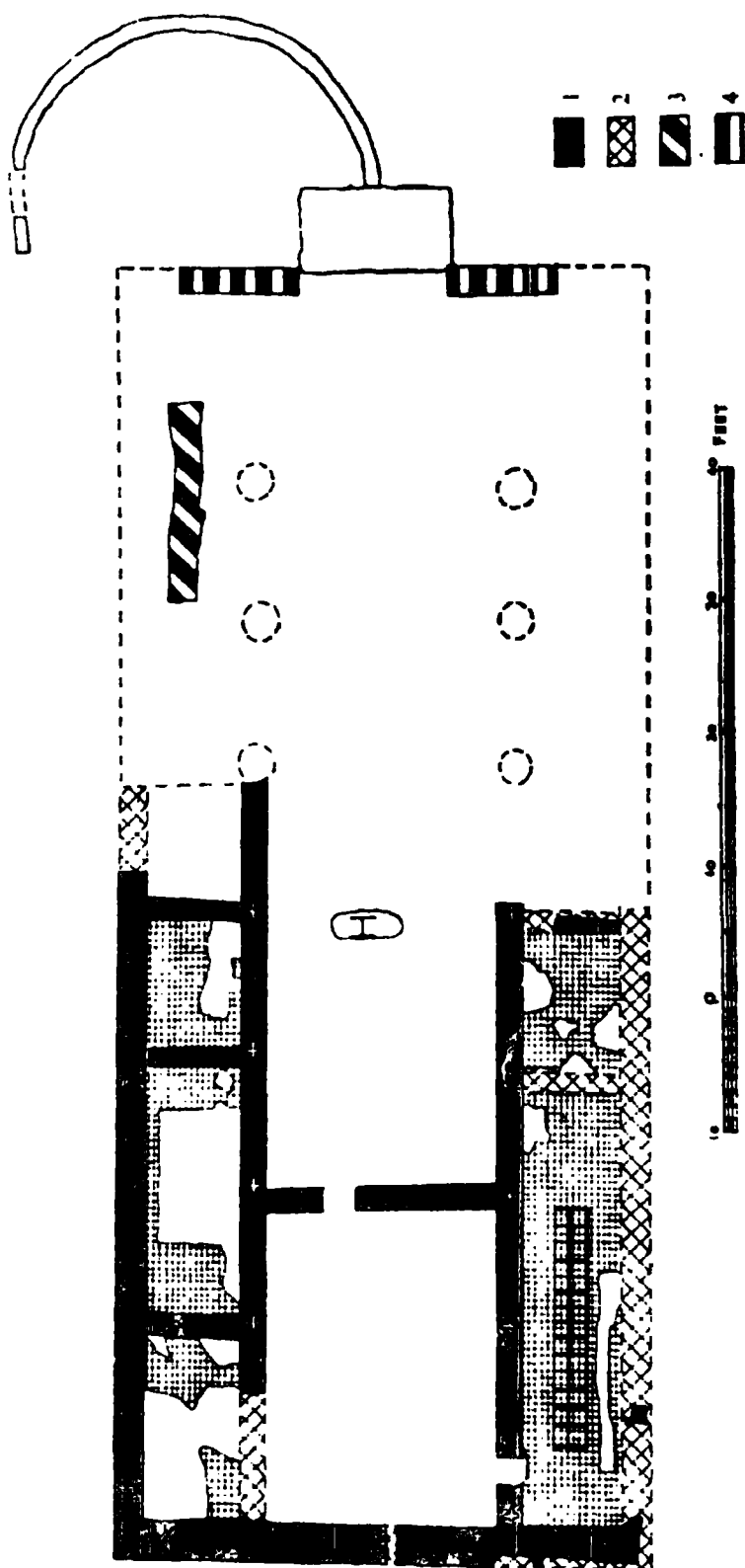




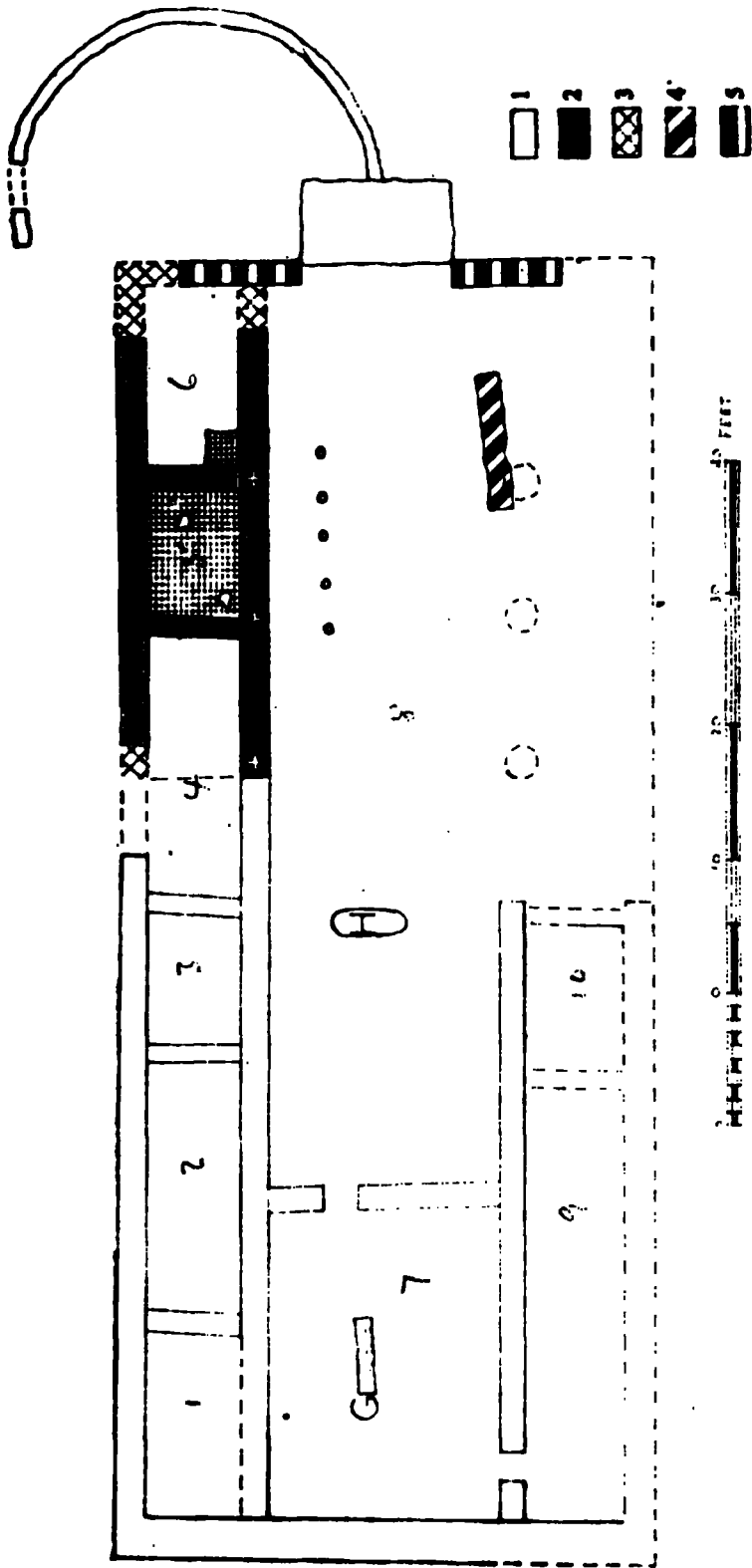
Denton, Lincs.: geometric mosaic, c.A.D. 370. From the
coloured engraving by W. Fowler, 1800



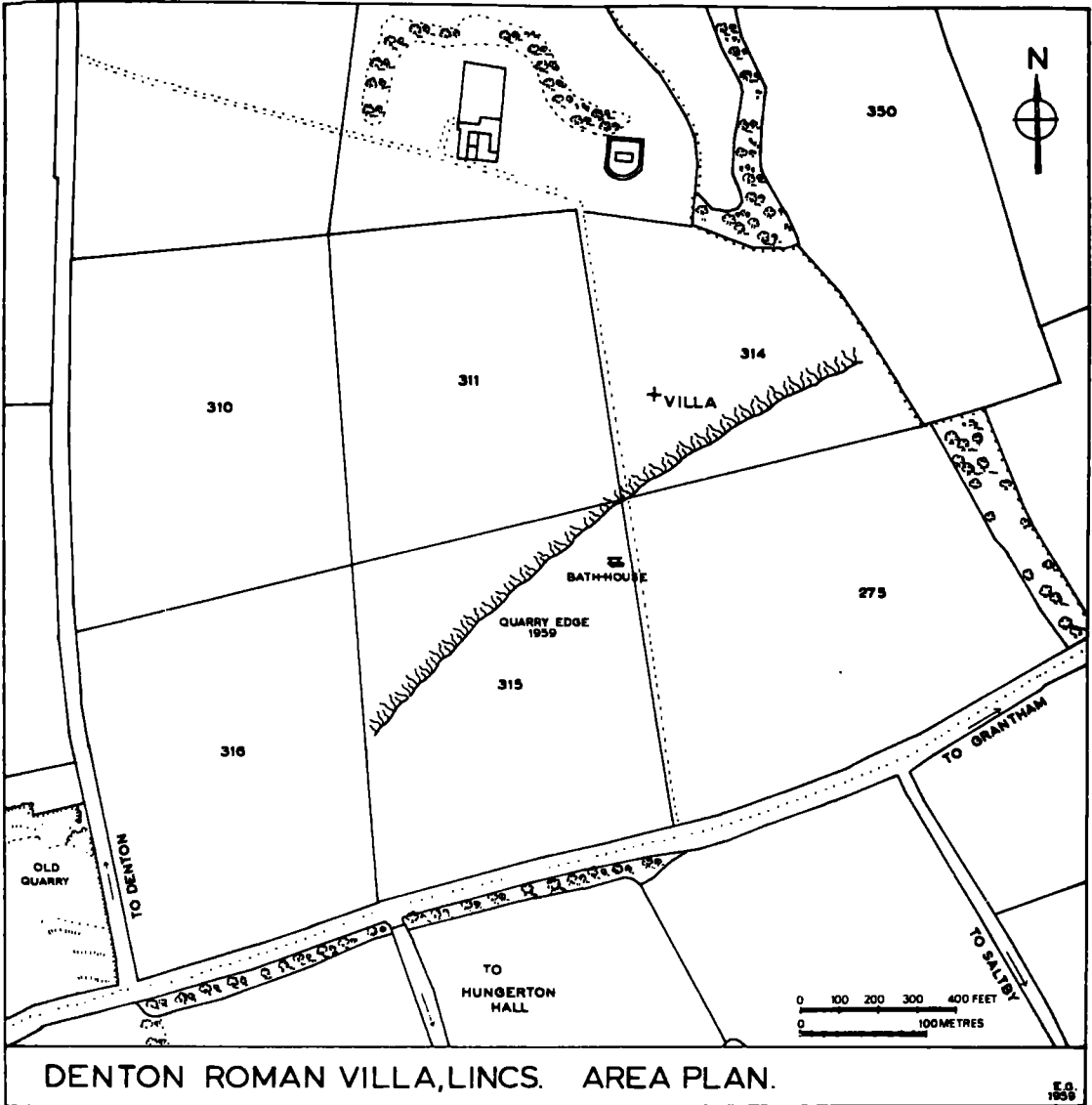
Denton villa: plan, phase I



Denton villa; plan. Key: 1, stone footings, phase IA; 2, assured footings, IA; 3, footings of phase IB; 4, footings of II or III. H = hearth.

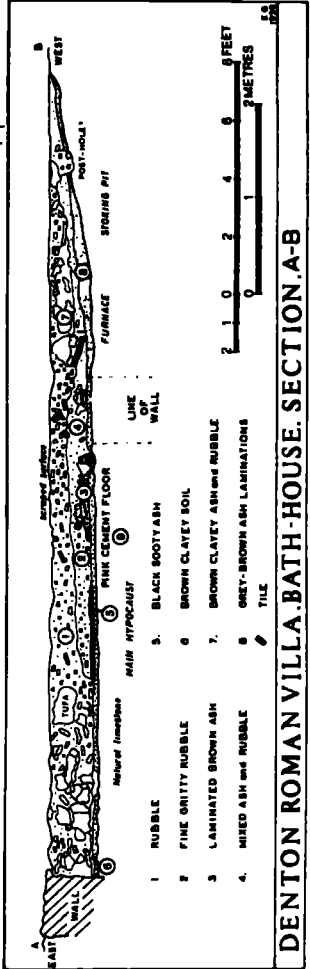
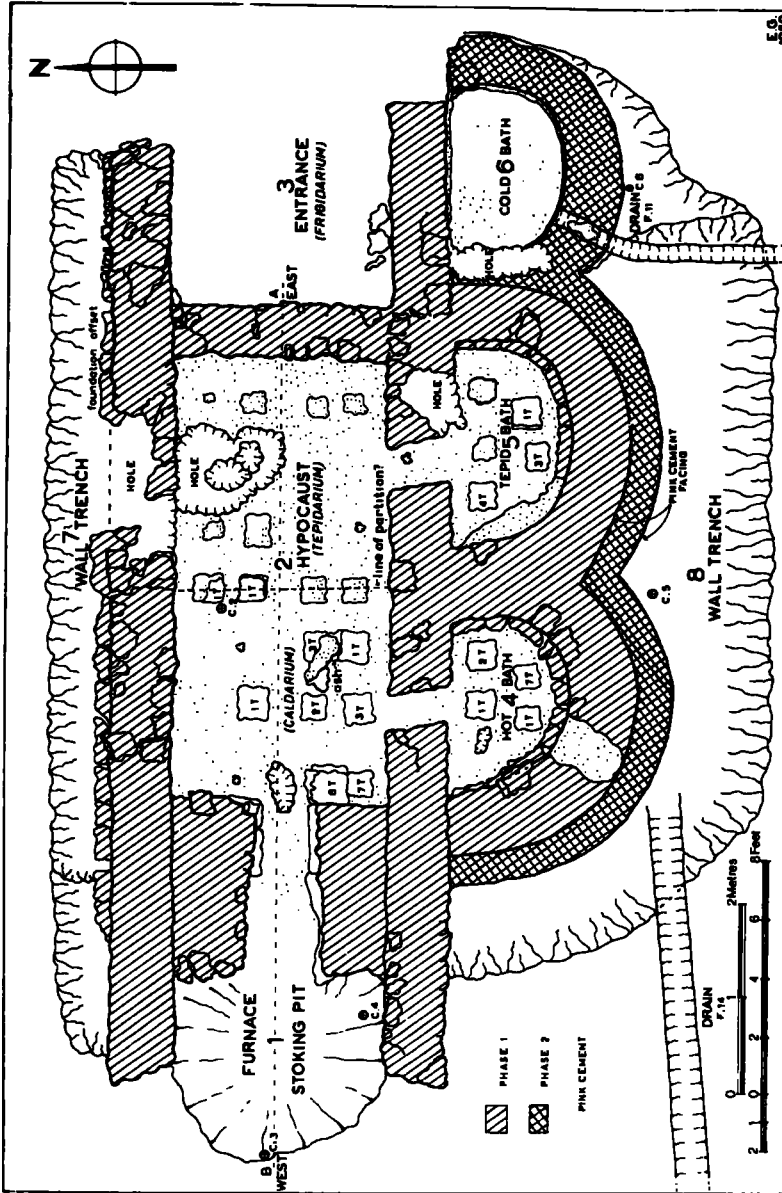


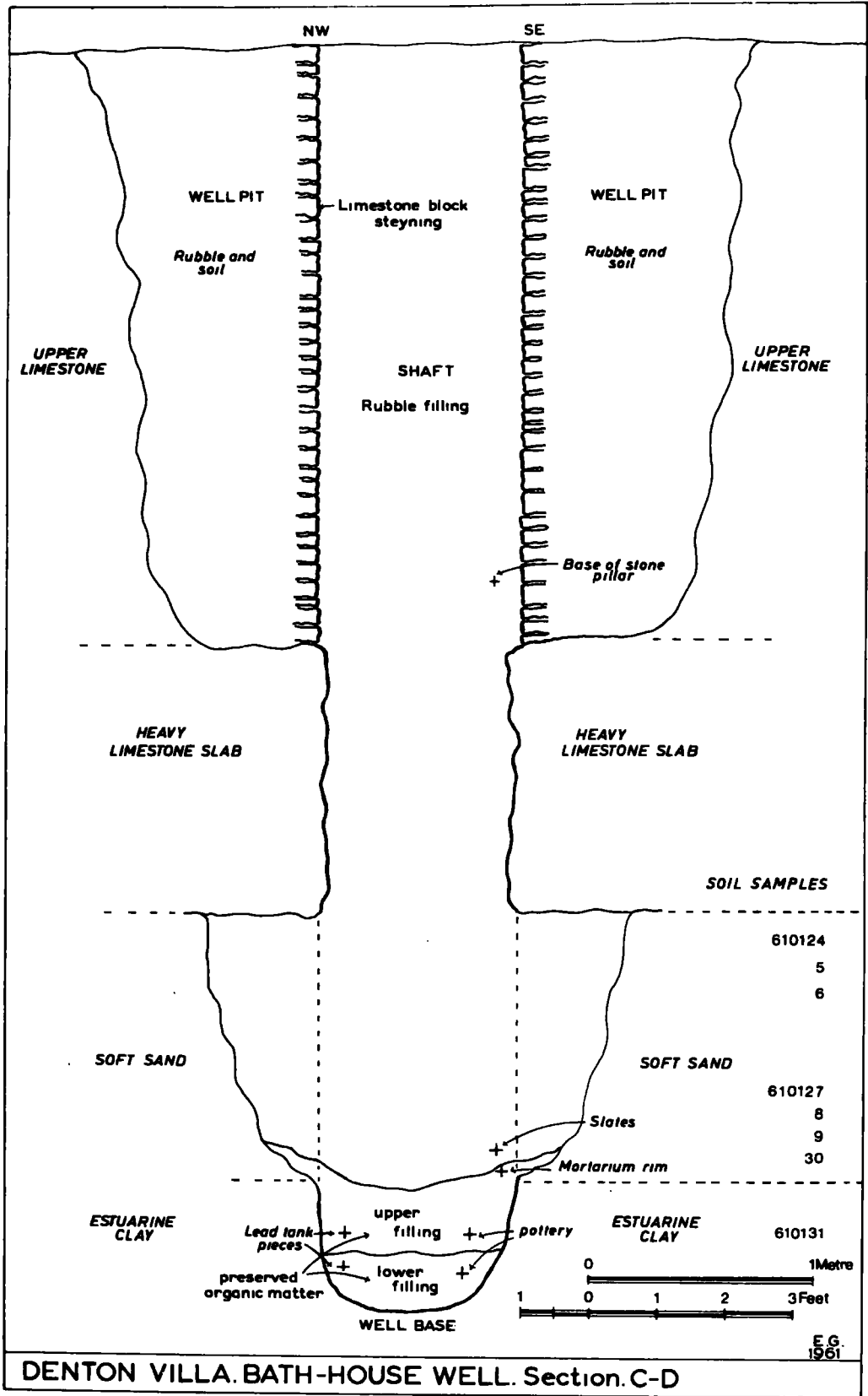
Denton villa, plan. Key: 1, stone footings, phase IIA; 2, excavated stone footings, IIIA; 3, assumed footings, IIIA; 4, excavated footings, phase IIIB; 5, phase II or III. G, grave; H, hearth

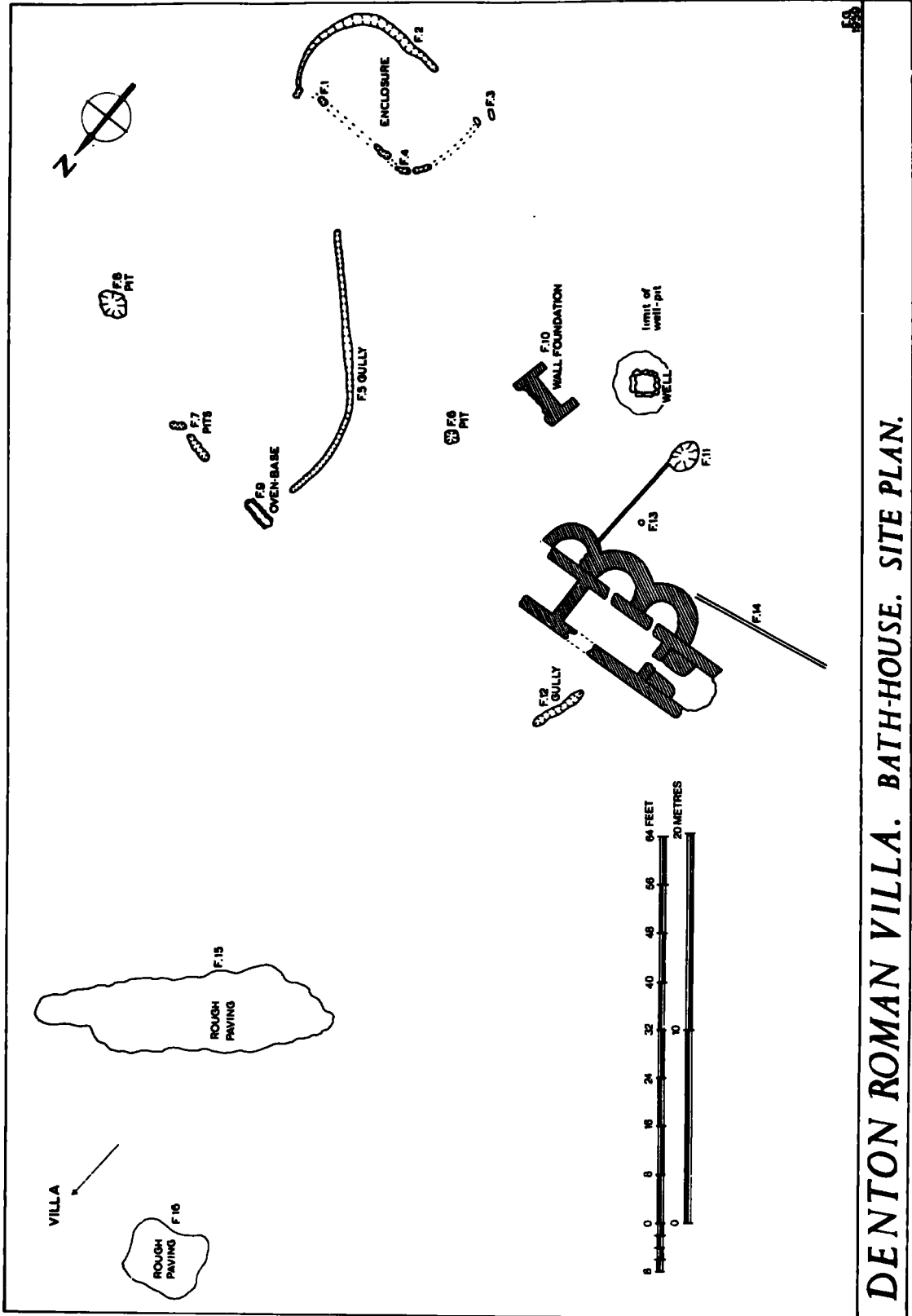


DENTON ROMAN VILLA, Lincs. AREA PLAN.

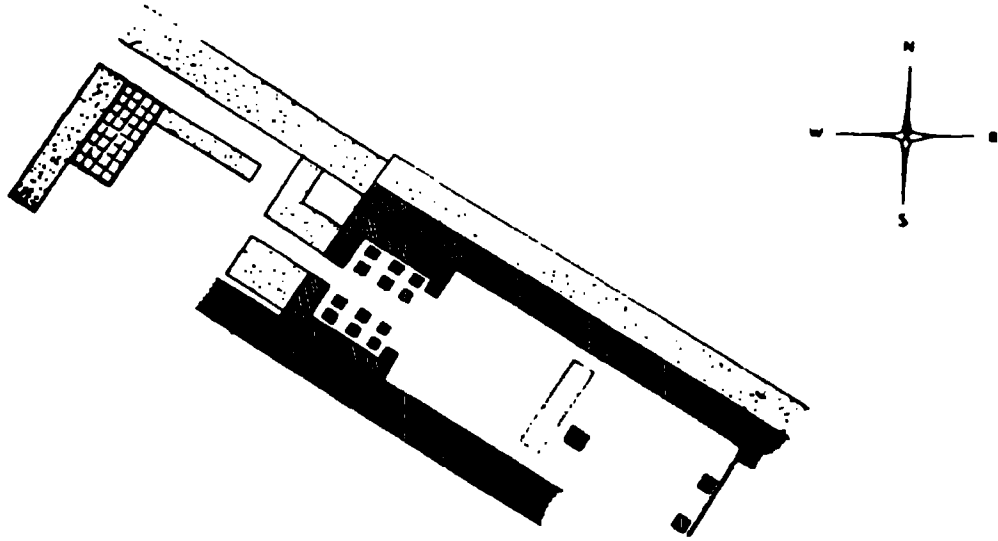
E.G.
1959








DENTON ROMAN VILLA. BATH-HOUSE. SITE PLAN.

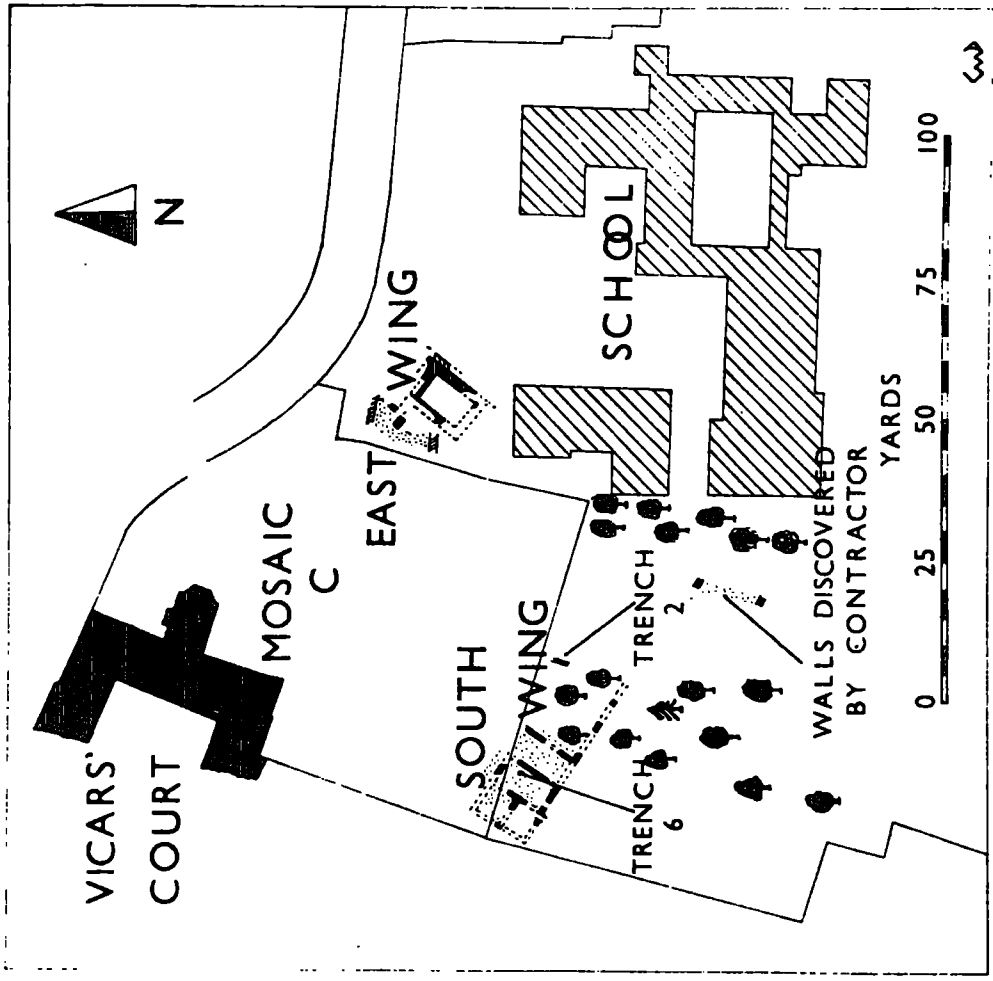


STANCIL, YORKS.
1939

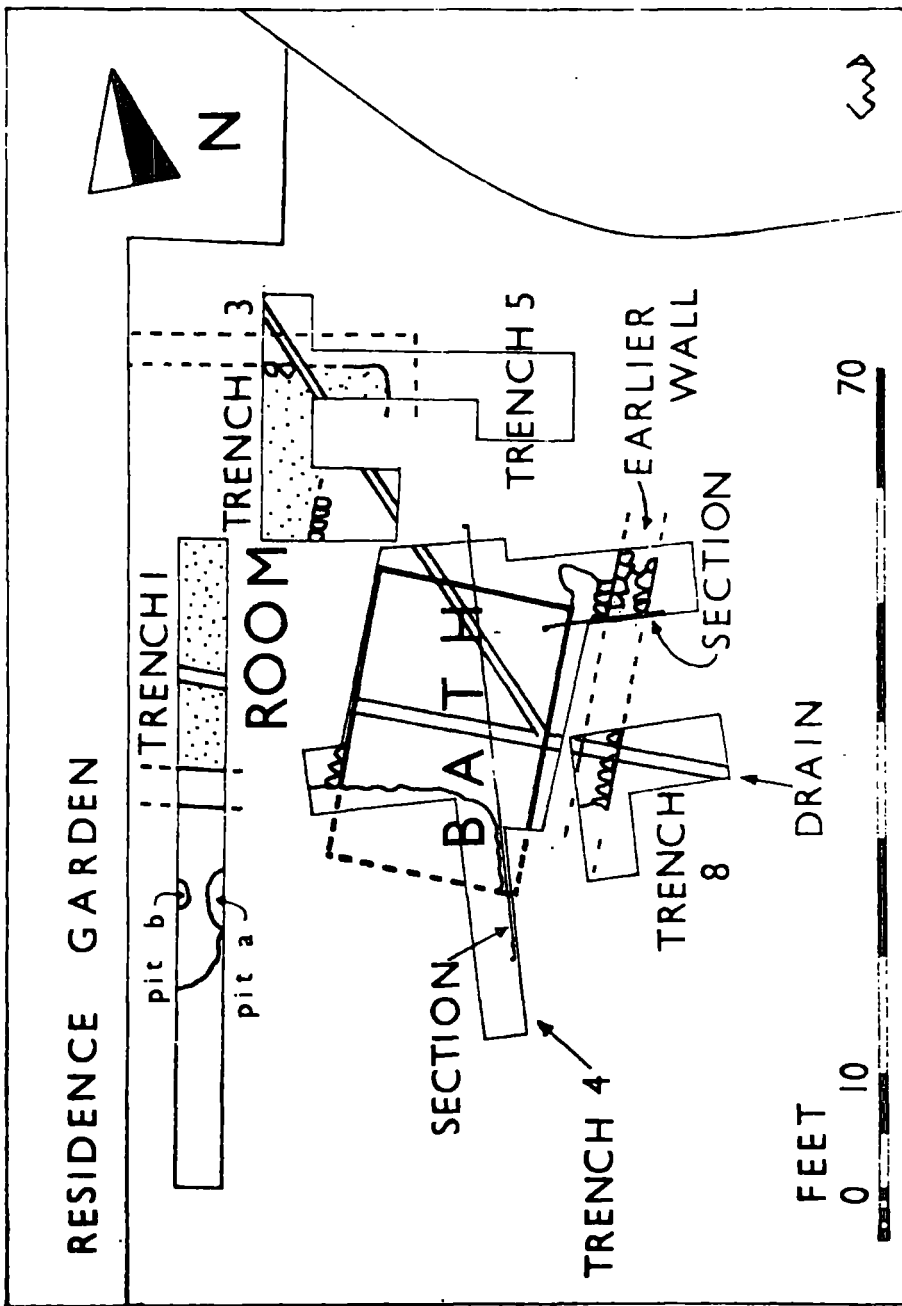
FIRST OCCUPATION
HYPOCAUST ADDED TO FIRST BUILDING
SECOND BUILDING
FLAGGED FLOOR



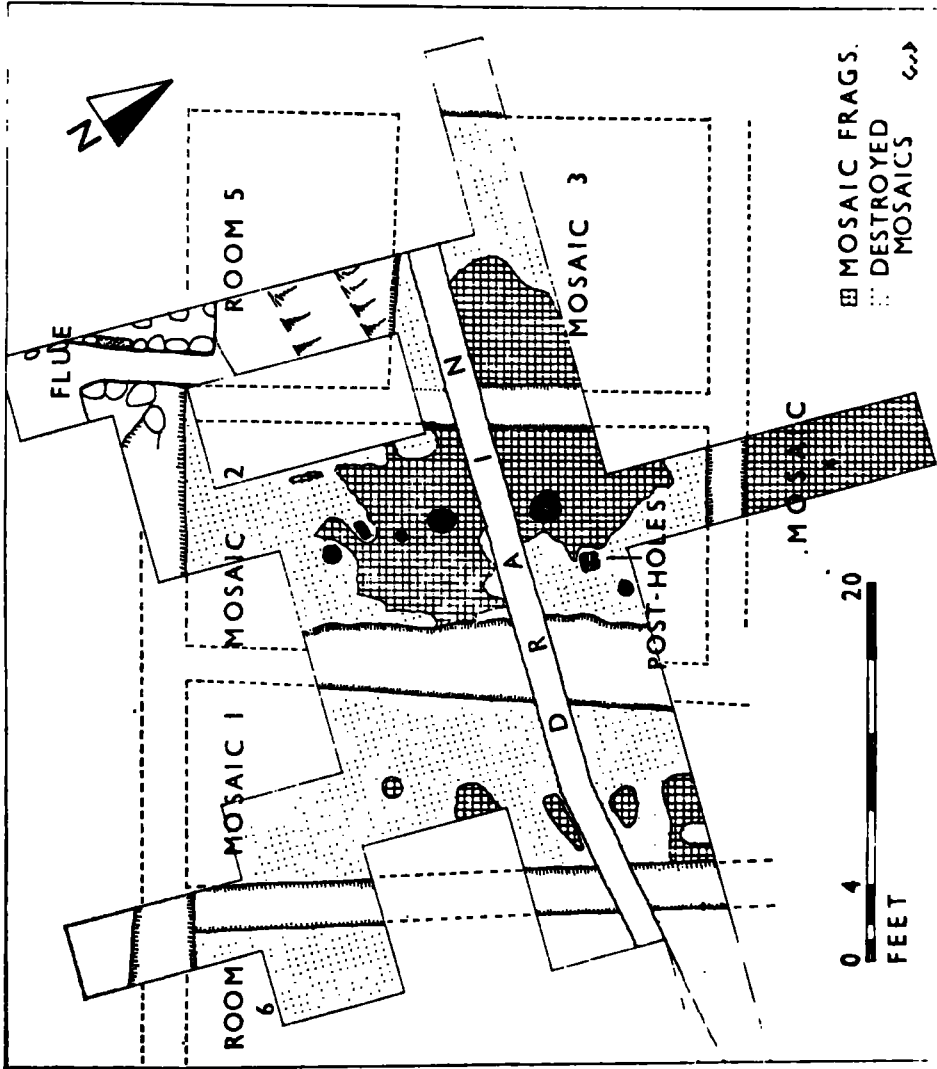
GENERAL PLAN.



Plan of south-east wings of the villa and school buildings




Trenches and structures in eastern area




South wing of villa showing rooms 1-6 and fragments of mosaics

EXCAVATION ON THE ROMAN VILLA AT SOUTHWELL




FEET




The patterns of mosaics 1 and 4

EXCAVATION ON THE ROMAN VILLA AT SOUTHWELL

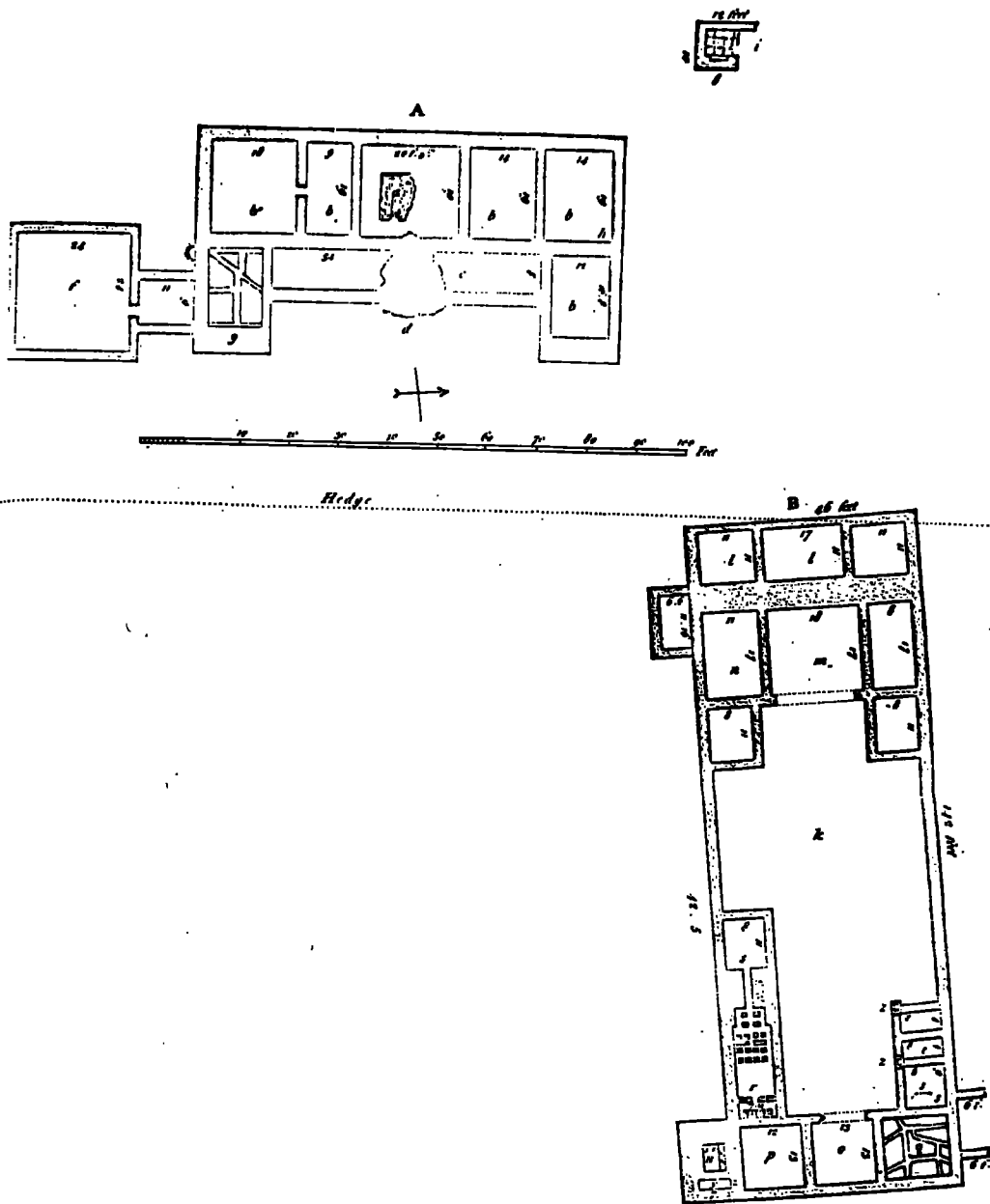


Southern panel of mosaic 2



M.D.

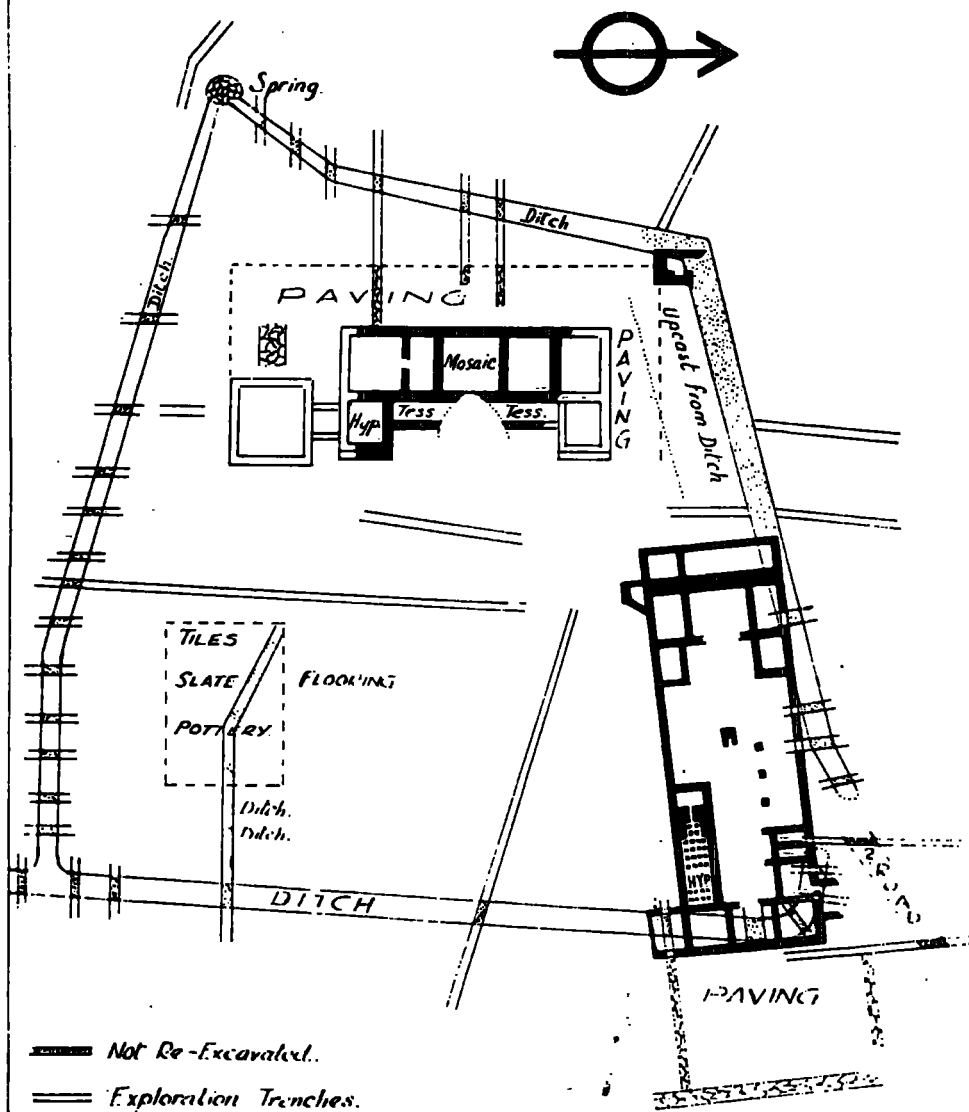
Possible restoration of mosaic 3



Ground Plans of the Roman Villas discovered at Mansfield Woodhouse.

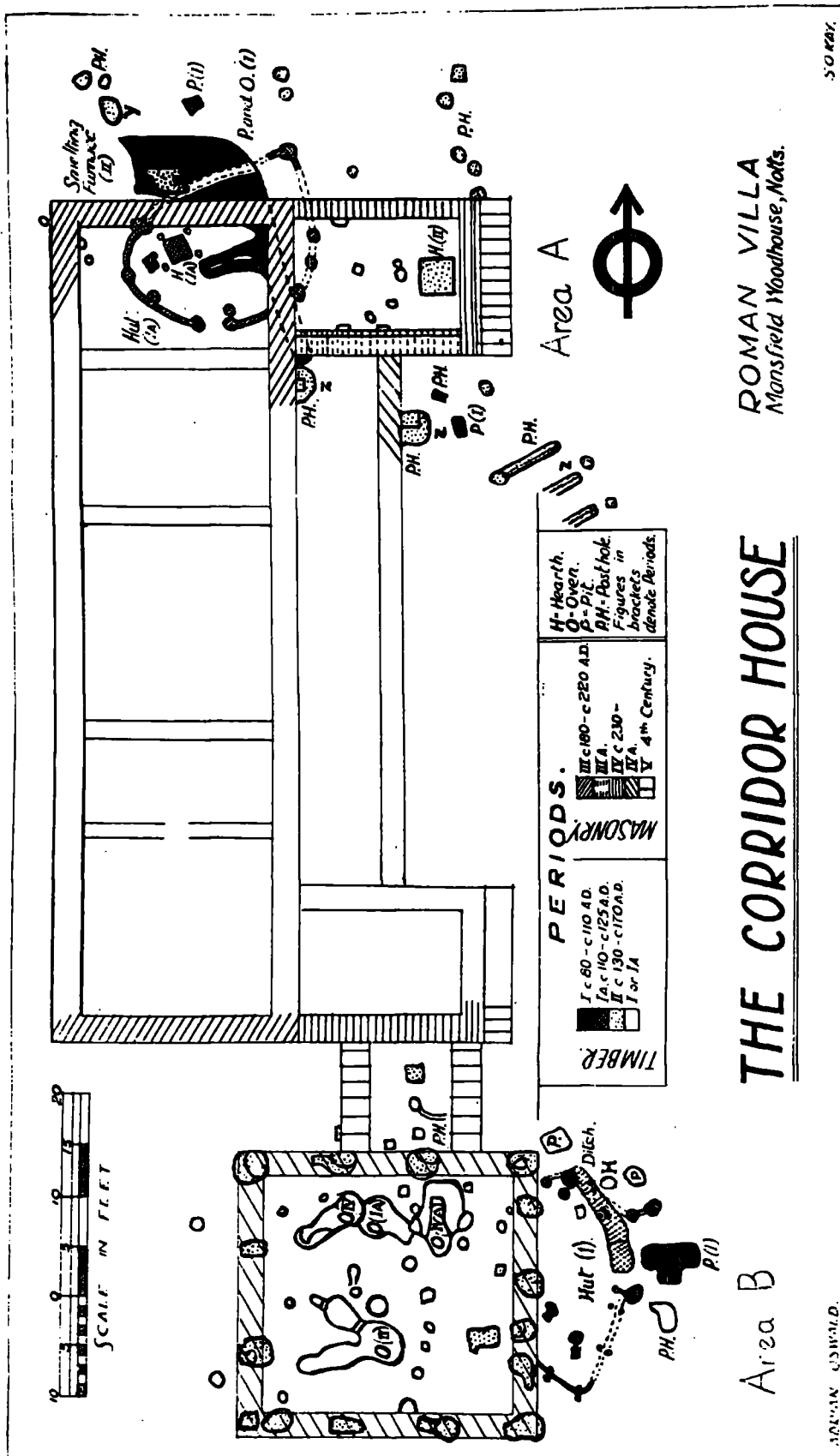
ROMAN VILLA

NORTHFIELDS, MANSFIELD WOODHOUSE, NOTTS.



S.G.K.V.

ADRIAN OSWALD



SCALE IN FEET

TIMBER

I c. 60 - c. 110 AD.
 IA c. 130 - c. 170 AD.
 I or IA

MASONRY

III c. 180 - c. 220 AD
 IIIA
 IV c. 230 -
 IVA
 V 4th Century.

PERIODS.


H - Hearth.
 O - Oven.
 G - P.I.L.
 PH - Post-hole.
 Figures in brackets denote Periods.

ROMAN VILLA
 Mansfield Woodhouse, Notts.

THE CORRIDOR HOUSE

S.O. RAY.

ARMAN OSWALD.



Mansfield Woodhouse, Notts.: geometric mosaic. From the coloured engraving by W. Fowler, 1802