



Durham E-Theses

The development of trade to the end of the second century A.D. between the eastern Provinces of the Roman Empire and the countries lying further east

Thorley, J.

How to cite:

Thorley, J. (1965) *The development of trade to the end of the second century A.D. between the eastern Provinces of the Roman Empire and the countries lying further east*, Durham theses, Durham University. Available at Durham E-Theses Online: <http://etheses.dur.ac.uk/9681/>

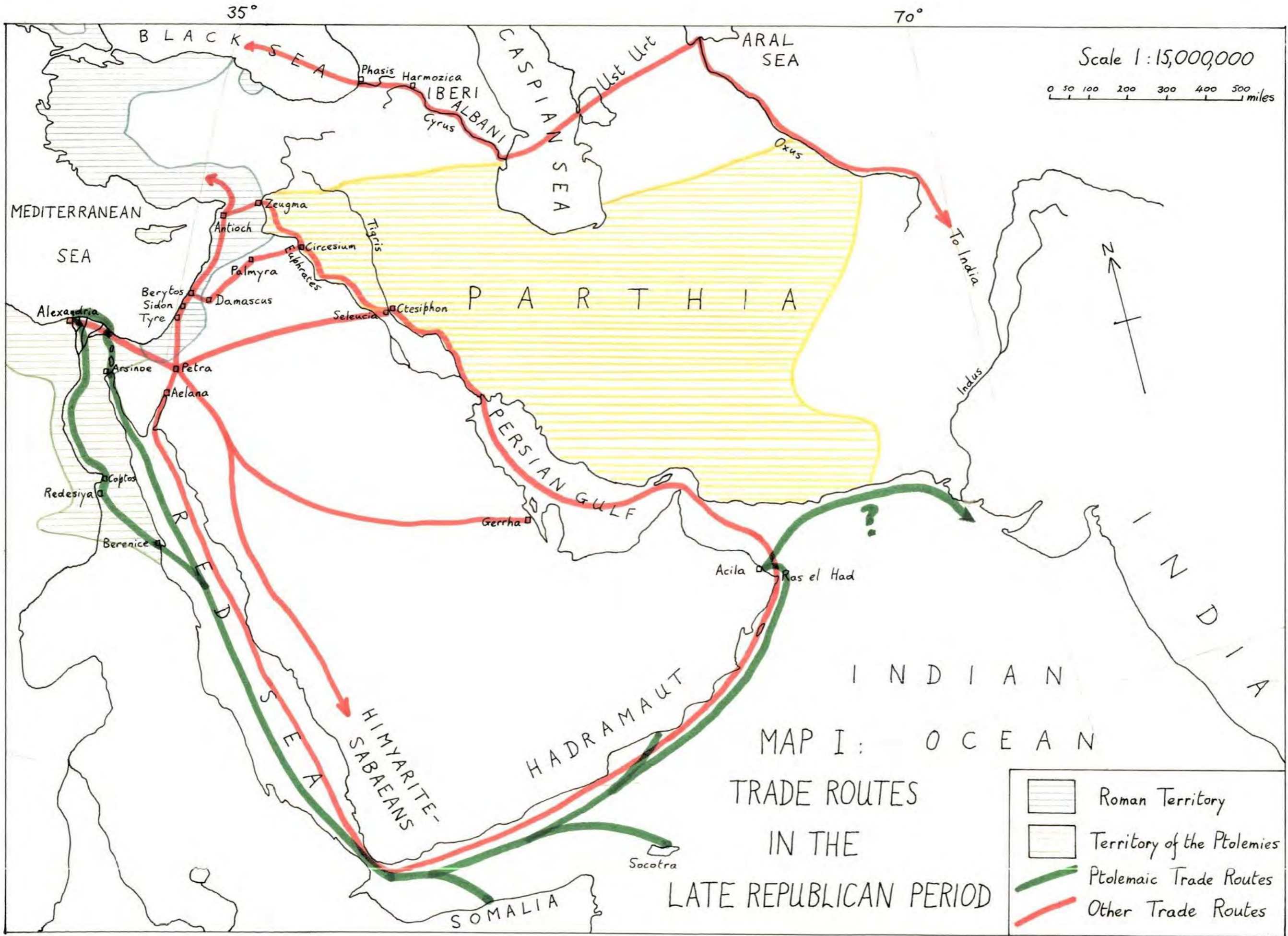
Use policy

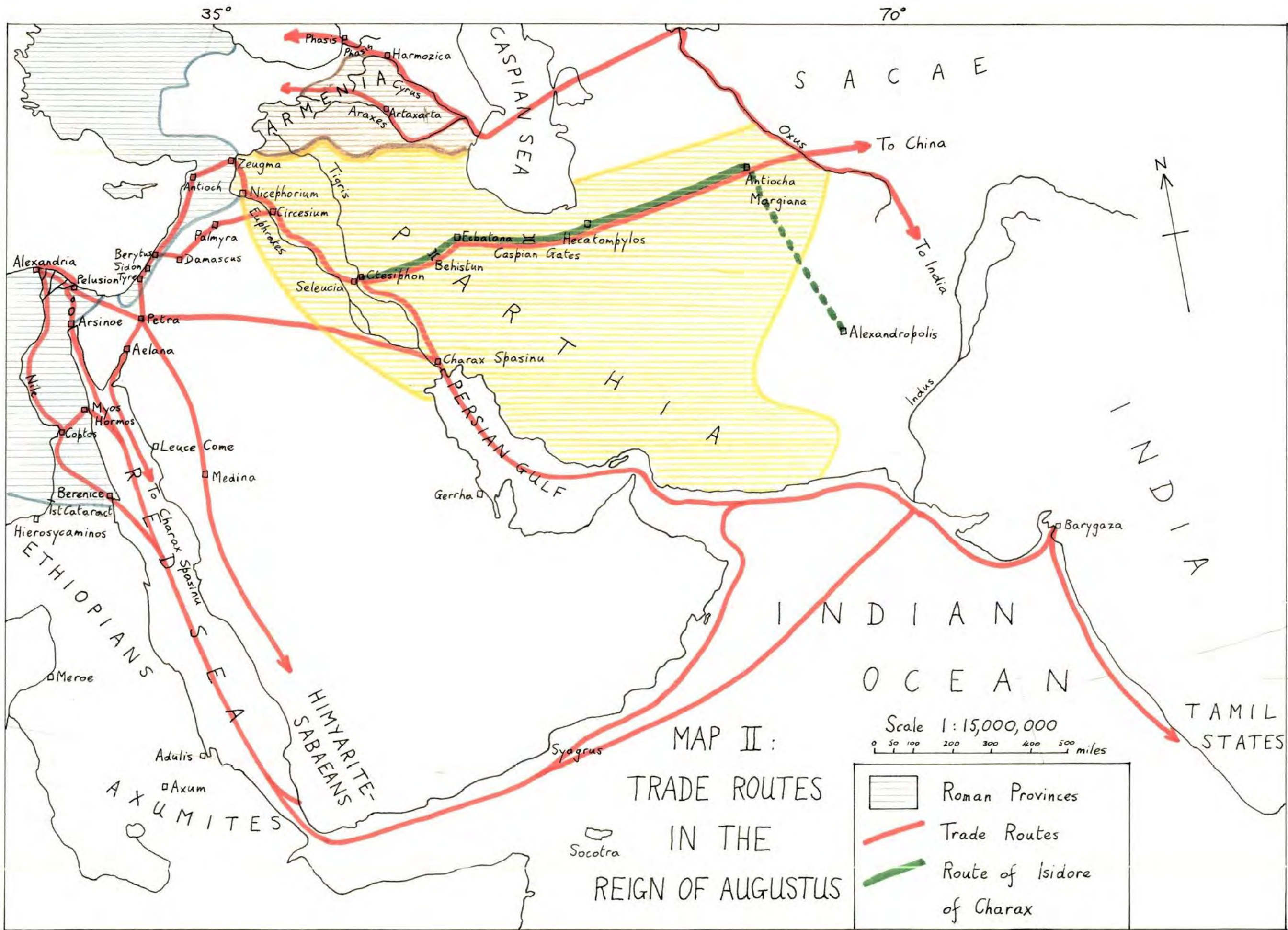
The full-text may be used and/or reproduced, and given to third parties in any format or medium, without prior permission or charge, for personal research or study, educational, or not-for-profit purposes provided that:

- a full bibliographic reference is made to the original source
- a [link](#) is made to the metadata record in Durham E-Theses
- the full-text is not changed in any way

The full-text must not be sold in any format or medium without the formal permission of the copyright holders.

Please consult the [full Durham E-Theses policy](#) for further details.





MAP II:
TRADE ROUTES
IN THE
REIGN OF AUGUSTUS

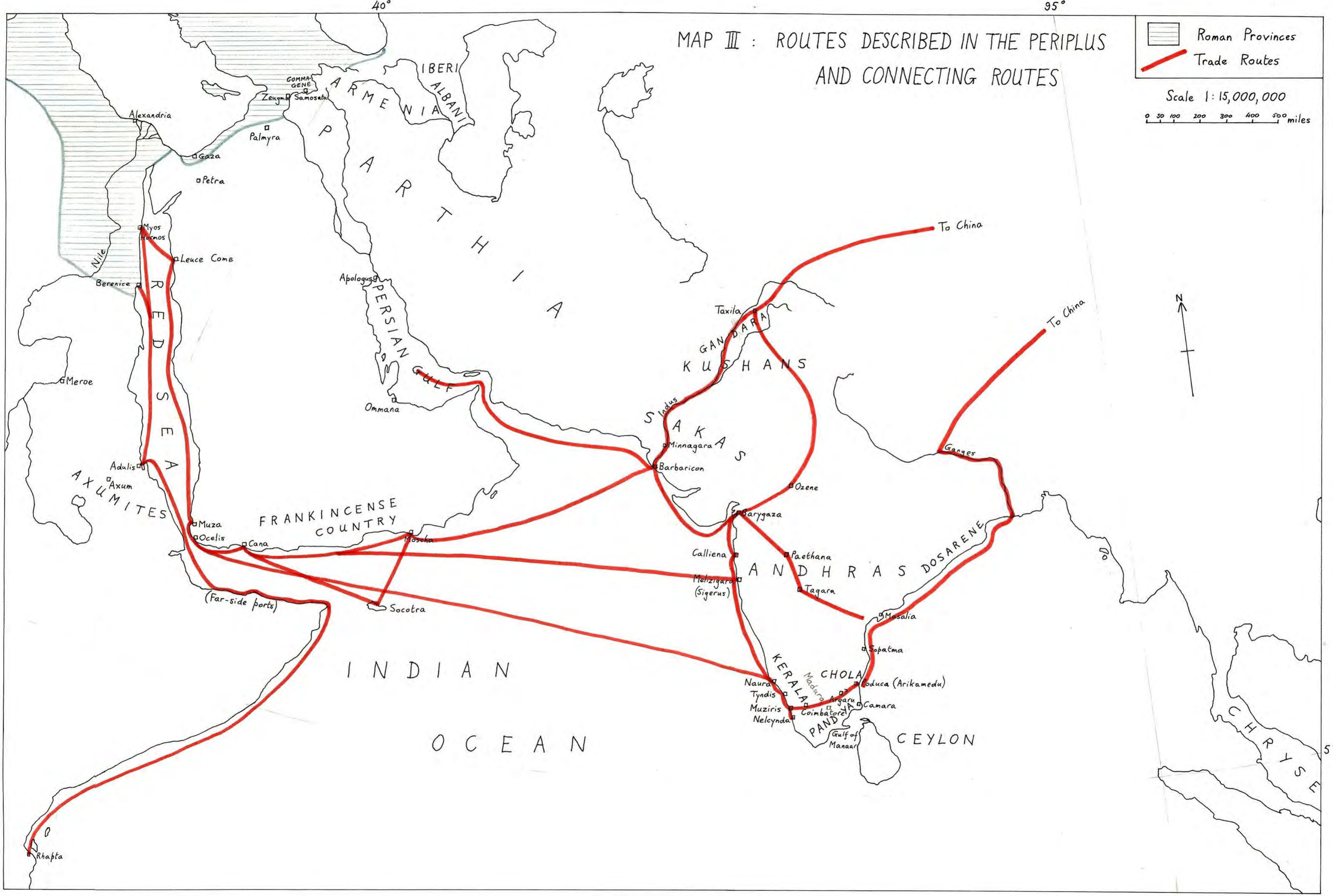
Scale 1:15,000,000
0 50 100 200 300 400 500 miles

- Roman Provinces
- Trade Routes
- Route of Isidore of Charax

MAP III : ROUTES DESCRIBED IN THE PERIPLUS AND CONNECTING ROUTES

Legend:
[Hatched Box] Roman Provinces
[Red Line] Trade Routes

Scale 1:15,000,000
0 50 100 200 300 400 500 miles



MAP IV: FROM VESPASIAN TO MARCUS AURELIUS

Legend:
[Hatched Box] Roman Provinces
[Red Line] Trade Routes
[Green Line] Route of agents of Maes Titianus

Scale 1:15,000,000
0 50 100 200 300 400 500 miles

