

Durham E-Theses

Towards the conceptualisation of maritime delimitation: legal and technical aspects of a political process

Antunes, Nuno Sergio Marques

How to cite:

Antunes, Nuno Sergio Marques (2002) *Towards the conceptualisation of maritime delimitation: legal and technical aspects of a political process*, Durham theses, Durham University. Available at Durham E-Theses Online: <http://etheses.dur.ac.uk/4186/>

Use policy

The full-text may be used and/or reproduced, and given to third parties in any format or medium, without prior permission or charge, for personal research or study, educational, or not-for-profit purposes provided that:

- a full bibliographic reference is made to the original source
- a [link](#) is made to the metadata record in Durham E-Theses
- the full-text is not changed in any way

The full-text must not be sold in any format or medium without the formal permission of the copyright holders.

Please consult the [full Durham E-Theses policy](#) for further details.

**Towards the Conceptualisation of
Maritime Delimitation:
Legal and Technical Aspects of a Political Process**

2 VOLUMES – VOLUME II



29 JAN 2003

Nuno Sérgio Marques Antunes

Thesis submitted in fulfilment of the requirements of the degree of

Doctor of Philosophy

Department of Law and Department of Geography

University of Durham

2002

The copyright of this thesis rests with the author.

No quotation from it should be published without

his prior written consent and information derived

from it should be acknowledged.

CONTENTS

VOLUME II

APPENDICES

1. Sketch-Maps and Illustrations	430
2. State Practice in Maritime Delimitation	544
3. Aspects of Chart Projections	568
4. Glossary of Abbreviations and Acronyms.....	573
5. Bibliographic References.....	579

APPENDIX 1

SKETCH-MAPS AND ILLUSTRATIONS

LIST OF SKETCH-MAPS AND ILLUSTRATIONS		
No.	Caption	Source
1	Norway/Sweden (Grisbadarna) Arbitration	Francalanci/Scovazzi/1994, p.199
2	1969 North Sea Continental Shelf Cases: Outcome and Context	Francalanci/Scovazzi/1994, p.237
3	UK/France Arbitration: The Adjudicated Boundary	Francalanci/Scovazzi/1994, p.239
4	Dubai/Sharjah Arbitration	Original
5	1982 Tunisia/Libya Case	Francalanci/Scovazzi/1994, p.241
6	Gulf of Maine Case	DeVorse/1990, p.11
7	The Guinea/Guinea-Bissau Arbitration	Portuguese Chart: 1104
8	1985 Libya/Malta Case	Francalanci/Scovazzi/1994, p.247
9	The Guinea-Bissau/Senegal Arbitration	Francalanci/Scovazzi/1994, p.251
10	Canada/France Arbitration	Francalanci/Scovazzi/1994, p.253
11	Jan Mayen case (Denmark v. Norway)	Francalanci/Scovazzi/1994, p.255
12	1999 Eritrea/Yemen Arbitration	Original
13	Qatar/Bahrain Case	ICJ Website
14	Cameroon/Nigeria Case (<i>sub judice</i>)	Original
15	Nicaragua/Honduras Case (<i>sub judice</i>)	Original
16	Delimitation in the Gulf of Paria and Seaward Areas	Francalanci/Scovazzi/1994, p.213
17	Argentina/Uruguay Agreement	Francalanci/Scovazzi/1994, p.69
18	1968 Italy/Yugoslavia Agreement	IMB, p.1633
19	Italy/Tunisia Agreement	Francalanci/Scovazzi/1994, p.219
20	Portugal/Spain Agreement	Original

21	Saudi Arabia/Bahrain Agreement	IMB, p.1494
22	Brazil/Uruguay Agreement	IMB, p.790
23	Dominica/France (Guadeloupe and Martinique) Agreement	IMB, p.713
24	Tanzania/Mozambique Agreement	IMB, p.897
25	Iran/Saudi Arabia Agreement	IMB, p.1525
26	Argentina/Chile Agreement	Francalanci/Scovazzi/1994, p.227
27	France/Monaco Agreement	Francalanci/Scovazzi/1994, p.225
28	India/Sri Lanka/Maldives Agreement (Tri-junction Point)	IMB, p.1406
29	Iceland/Norway (Jan Mayen) Agreements	IMB, p.1761
30	Tunisia/Libya Agreement (Joint Zone)	Miyoshi/1999, p.36
31	France/Spain Agreement (Special Zone)	Miyoshi/1999, p.31
32	Japan/South Korea Agreement (Joint Zone)	Miyoshi, p.13
33	Malaysia/Thailand and Malaysia/Vietnam Agreements (Joint Zones)	Miyoshi, p.15
34	Guinea-Bissau/Senegal Agreement (Joint Zone)	Miyoshi, p.39
35	Colombia/Jamaica Agreement	Miyoshi, p.24
36	United Kingdom/Denmark (Farøe Islands) Agreement	IMB, forthcoming
37	Boundaries in the Gulf of Guinea	Original
38	Gulf of Guinea: The Geographical Framework for the Delimitation in the <i>Cameroon/Nigeria</i> Case	Original
39	Gambia/Senegal Agreement	IMB, p.853
40	USA/Mexico Boundary Beyond 200 Miles	IBRU Boundary and Security Bulletin, Volume 8, No.3, p.66 (adapted)
41	Red Sea Boundaries	Dutch Hydrographic Office
42	Honduras/United Kingdom (Cayman Islands) Agreement	UK Hydrographic Office
43	Georgia/Turkey Boundary: A Demarcated Boundary	Admiralty Chart 2236

44	North Atlantic Ocean – Division on the Basis of Equidistance	ICJ/Pleadings/1968(I), pp.34, 66-67
45	Cut-Off Effect Caused by the Use of Equidistance Positioned at the Optical Centre of the Map	Francalanci/Scovazzi/1994, p.237
46	North Sea cases: The Lesser Impact of Showing the Equidistance Lines Separately	Francalanci/Scovazzi/1994, p.237
47	Prolongation of the land boundary: An Example of an Inequitable Situation	From Shalowitz/1962(I), p.231
48	Equidistance Method: Opposite States	Francalanci/Scovazzi/1994, p.201
49	Equidistance Method: Adjacent States	Francalanci/Scovazzi/1994, p.203
50	Equidistance Method: Tri-junction Point	Original
51	Division of the Area of Overlapping of Entitlements through Equidistance: Oppositeness (1)	Original
52	Division of the Area of Overlapping of Entitlements through Equidistance: Oppositeness (2)	Original
53	Division of the Area of Overlapping of Entitlements through Equidistance: Adjacency (1)	Original
54	Division of the Area of Overlapping of Entitlements through Equidistance: Adjacency (2)	Original
55	Method of Equidistances Offshore	Kennedy/1958, Diagram III
56	Method Based on Equidistances from the Boundary	Kennedy/1958, Diagram IV
57	Pseudo-Equidistance: Example of Possible Difficulties	Kennedy/1958, Diagram V
58	Pseudo-Equidistance: Oppositeness	Roubertou/1996, Figure 7a
59	Pseudo-Equidistance: Adjacency	Roubertou/1996, Figure 7b
60	“Méthodes de Lissage”	Original
61	North Sea Cases: The German Sector Approach	ICJ/Pleadings/1968(1), p.85
62	Equiratio Applied to Opposite States to Favour State B	Original
63	Equiratio Applied to Adjacent States to Favour State A	Original
64	Equiratio between “Z” and “Y” (to which island Y1 belongs)	Langeraar/1986b, p.15
65	Composite Equidistance/Equiratio Line	Original
66	Equiratio Applied only to EEZ and CS Delimitation	Langeraar/1986a, p.405

67	Equiratio Applied to Opposite States	Langeraar/1986a, p.399
68	Equiratio Applied to Adjacent States	Original
69	Equiratio Applied to the North Sea Continental Shelf Cases	Langeraar/1986b, p.11
70	Tunisia/Libya: An Equiratio Approach	Langeraar/1986b, p.12
71	Libya/Malta: An Equiratio Approach	Langeraar/1986b, p.17
72	Half-Effect of Islands: Opposite Coasts	Beazley/1979, p.154
73	Half-Effect of Islands: Adjacent Coasts	Beazley/1979, p.156
74	Half-Effect of Islands: The Half-Angle	Beazley/1979, p.157
75	General Direction of the Coast: A Concept Subject to Different Interpretations	Francalanci/1989, Figure 43
76	Coastal Length Between Points "A" and "B": Three Possible Interpretations	Original
77	Enclaving and Semi-Enclaving	Original
78	Equidistance Starting from a Headland: The Recourse to a Bisector	Original
79	UK/France Arbitration: The Delimitation Area	Francalanci/Scovazzi/1994, p.239
80	Jan Mayen Case: Overlapping of Entitlements and Overlapping of Claims	Francalanci/Scovazzi/1994, p.255
81	Jan Mayen Case: The Delimitation Area	Francalanci/Scovazzi/1994, p.255
82	Jan Mayen Case: Examples of Distance Ratios	Francalanci/Scovazzi/1994, p.255
83	Jan Mayen Case: Alternative Lines with Similar Average Distance Ratio	Francalanci/Scovazzi/1994, p.255
84	The Effect of Scale in the General Direction of the Coast	Original
85	Botswana/Namibia Case: The Main Channel	DJ Freeman, London
86	Controlling Basepoints	Original
87	Macrogeographical Aspects of Delimitation	Original
88	Coastal Length Comparison between Opposite States: The Trapezium Question	Original
89	Norwegian Trough: The Question of Natural Prolongation	Admiralty Chart 4010

90	Types of Continental Shelf Entitlement	Original
91	Continental Shelf Beyond 200 Miles – 1	Original
92	Continental Shelf Beyond 200 Miles – 2	Original
93	200 M Opening: Potential Inequitableness	Original
94	Grey Areas	Original
95	Grey Area Issue: Guinea/Guinea-Bissau Arbitration	Original
96	Resource Allocation by Delimitation – 1	Original
97	Resource Allocation by Delimitation – 2	Original
98	Timor Sea: Macrogeographical Perspective	Original
99	Timor Sea: Aspects of Coastal Geography (1)	Original
100	Timor Sea: Aspects of Coastal Geography (2)	Original
101	Timor Sea: Limits and Boundaries	Original
102	Timor Sea: Proportionality Aspects	Original
103	Timor Sea: The Concession to Petrotimor	Original
104	Maritime Areas Off the Northern Coasts of East Timor	Original
105	Timor Sea: Geomorphological Aspects	Original
106	Structural Models for the Island of Timor	Original
107	‘Eastern Lateral-Boundary’: Possible Solutions	Original
108	Australia / East Timor Maritime Boundaries: Proposed Solution	Original

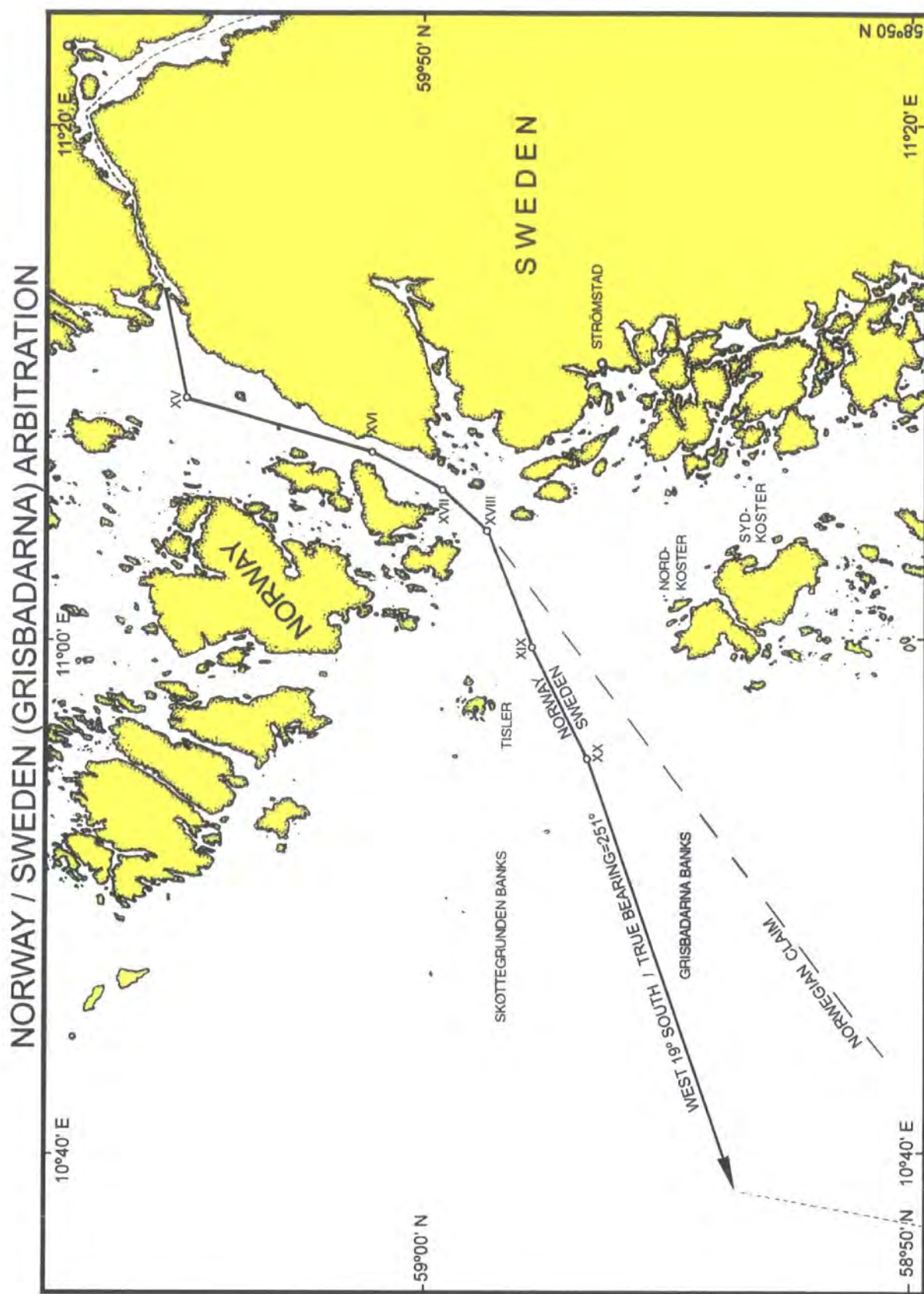


FIGURE 1

Source: Francalanci/1994, p.199 (adapted)

1969 NORTH SEA CONTINENTAL SHELF CASES:
OUTCOME AND CONTEXT

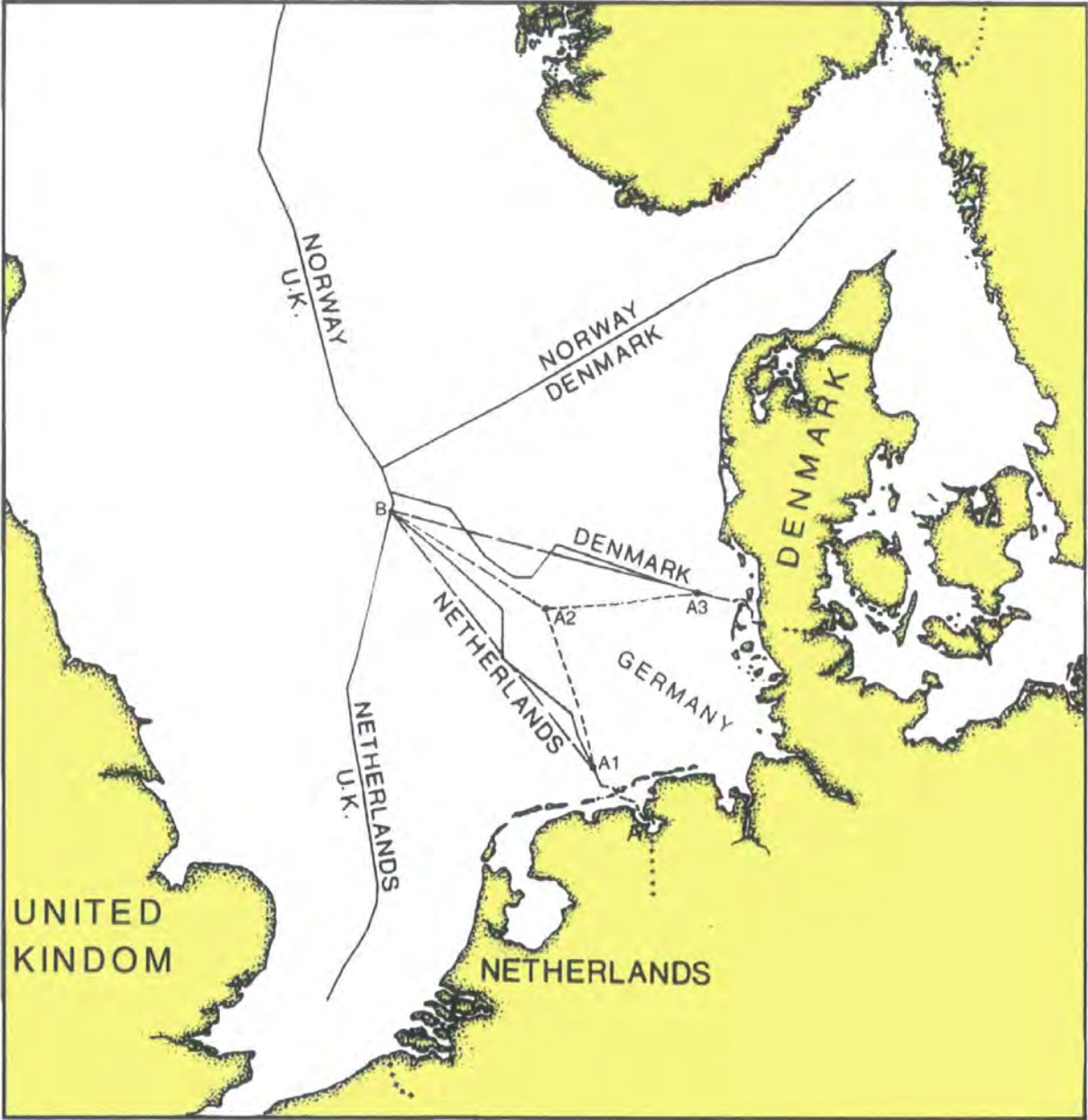


FIGURE 2

Source: Francalanci/1994, p.237 (adapted)

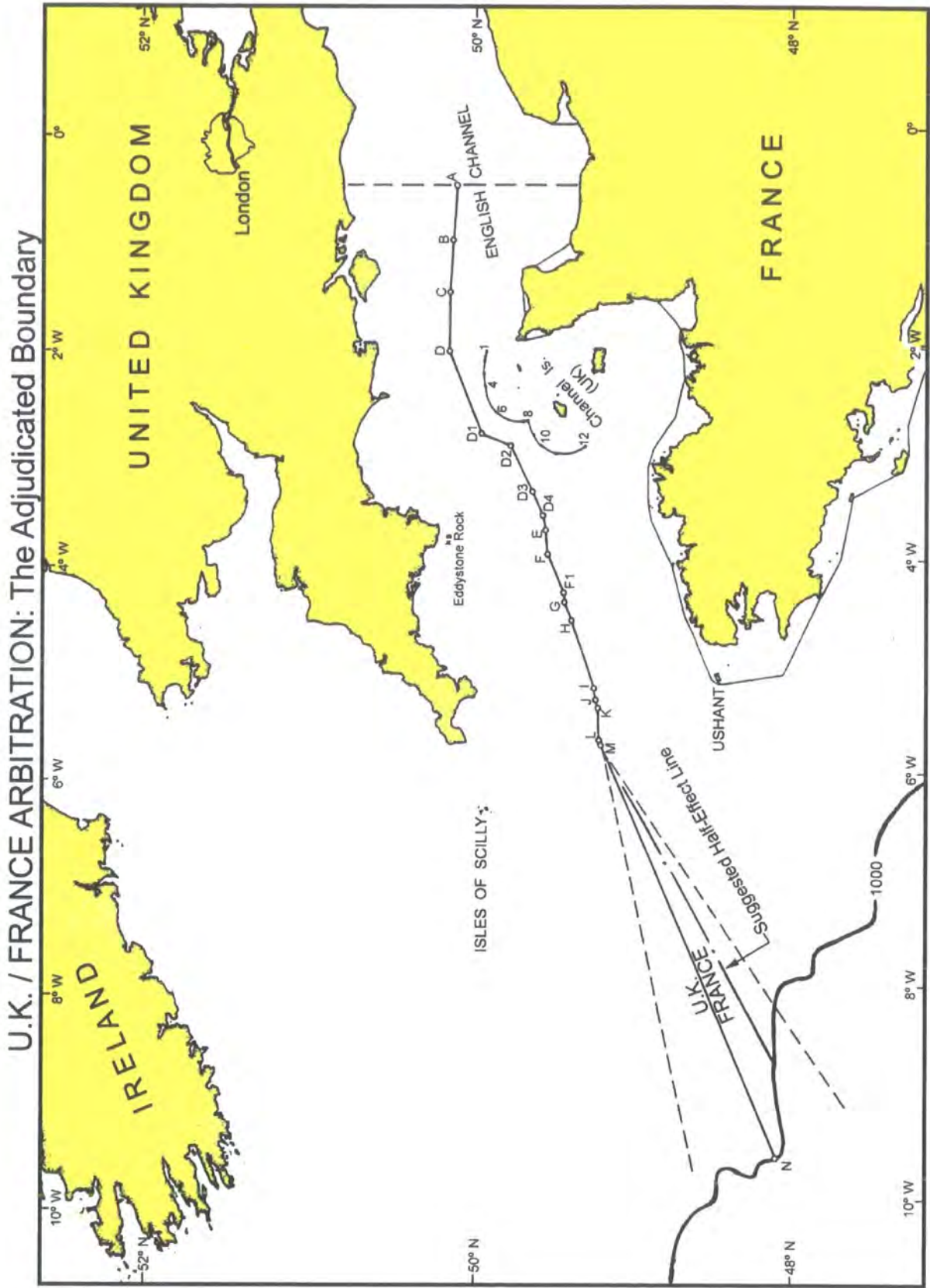


FIGURE 3

Source: Francalanci/1994, p.239 (adapted)

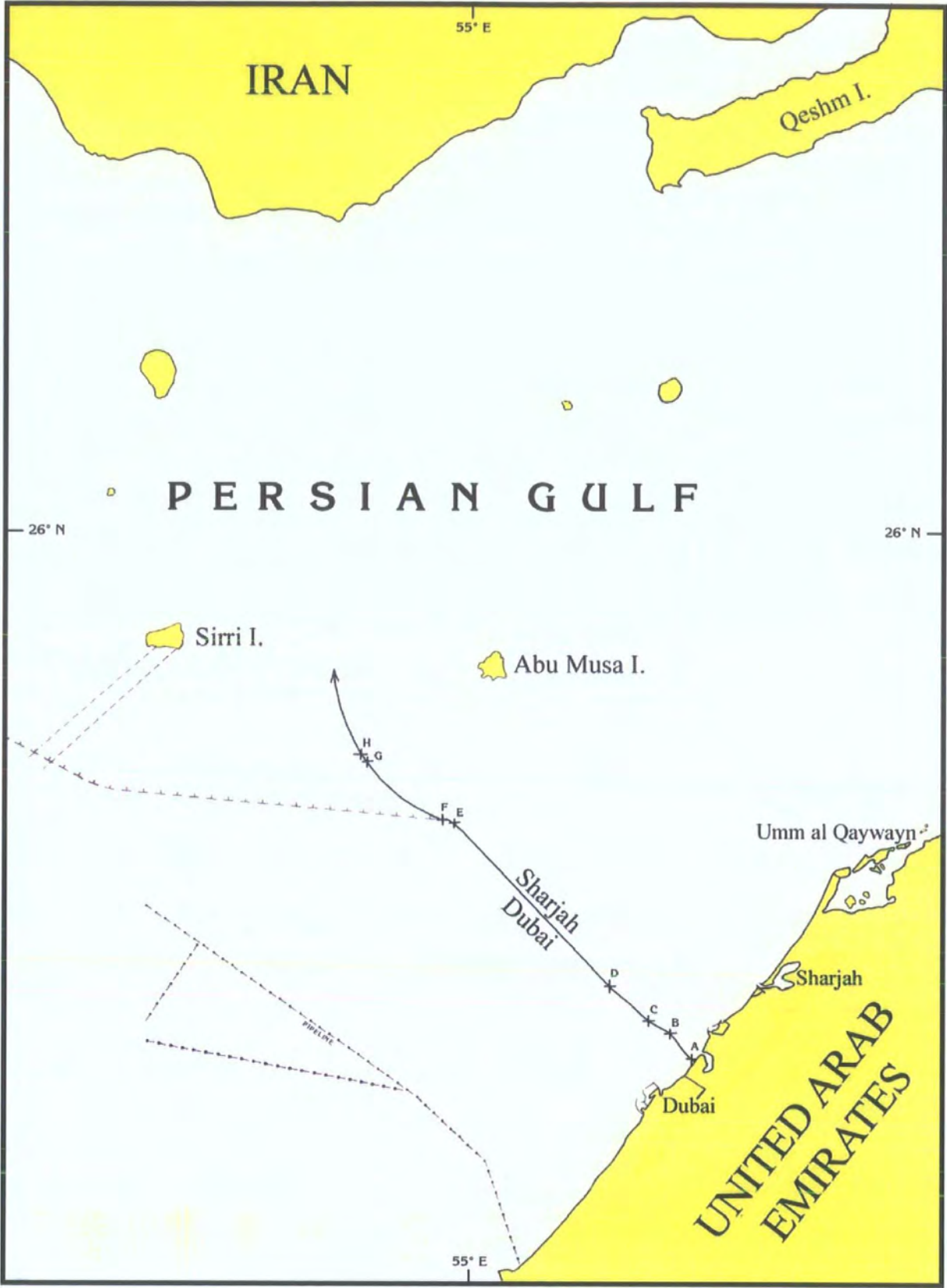


FIGURE 4

Source: Original

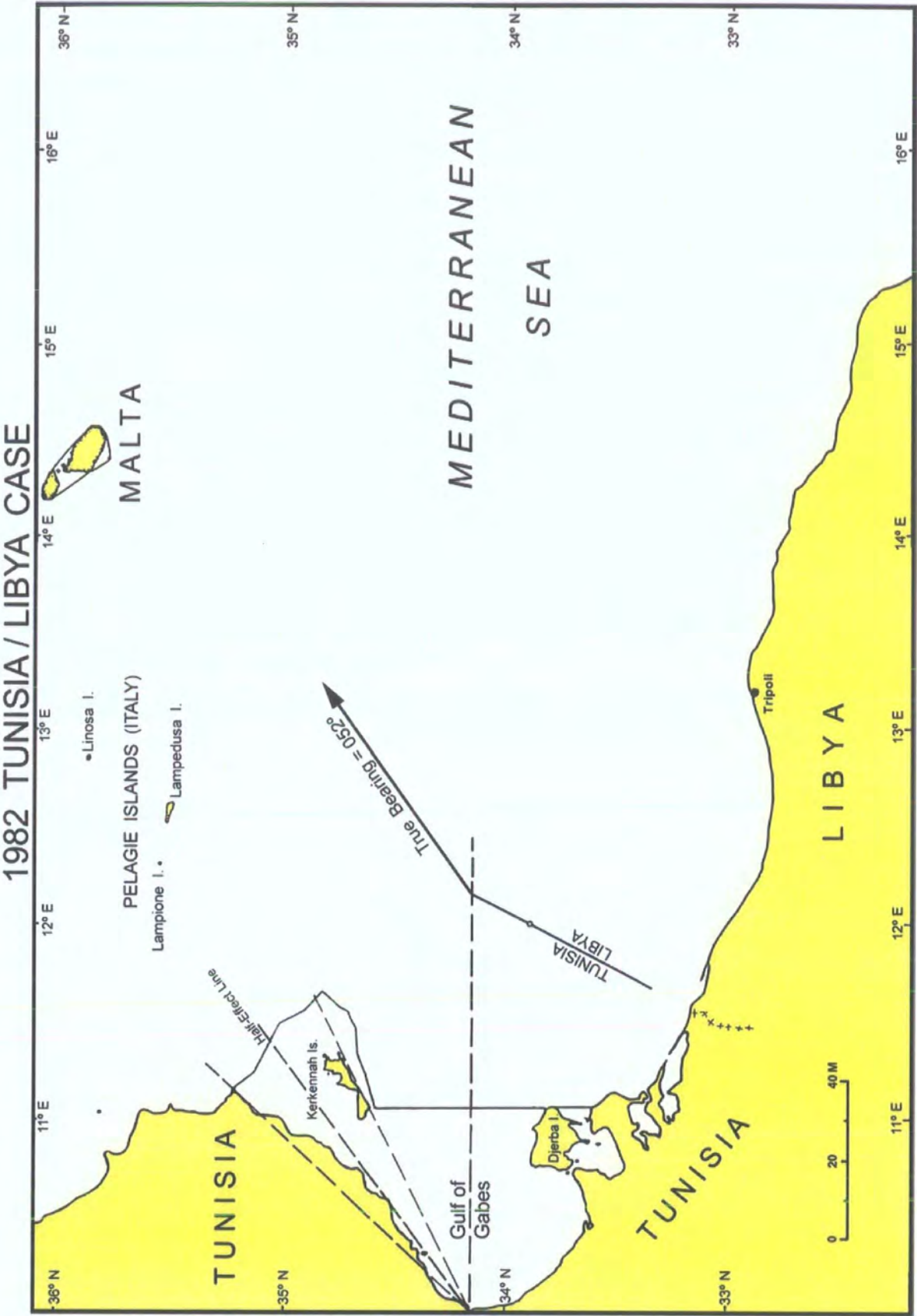


FIGURE 5

Source: Francalanci/1994, p.241 (adapted)

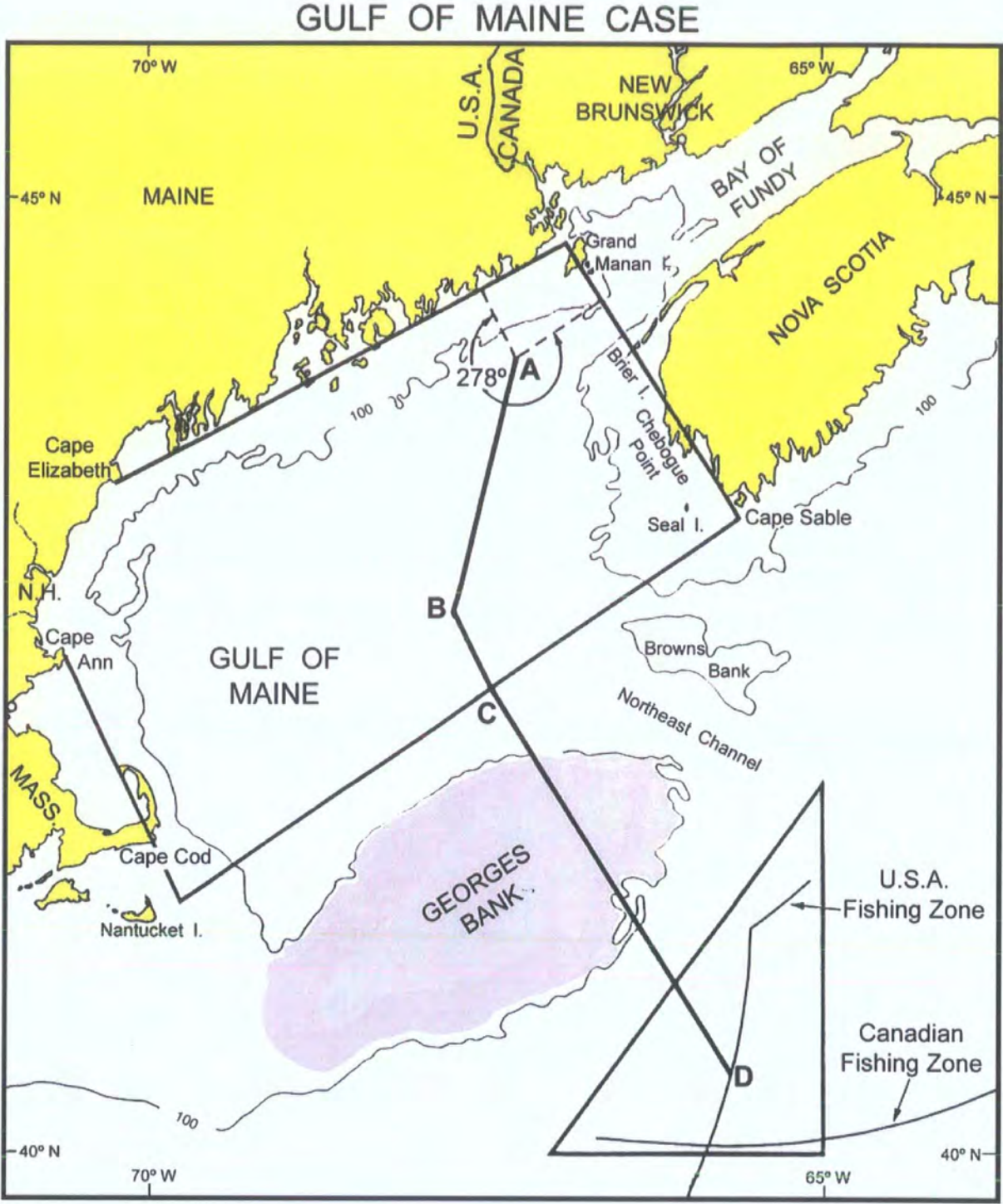
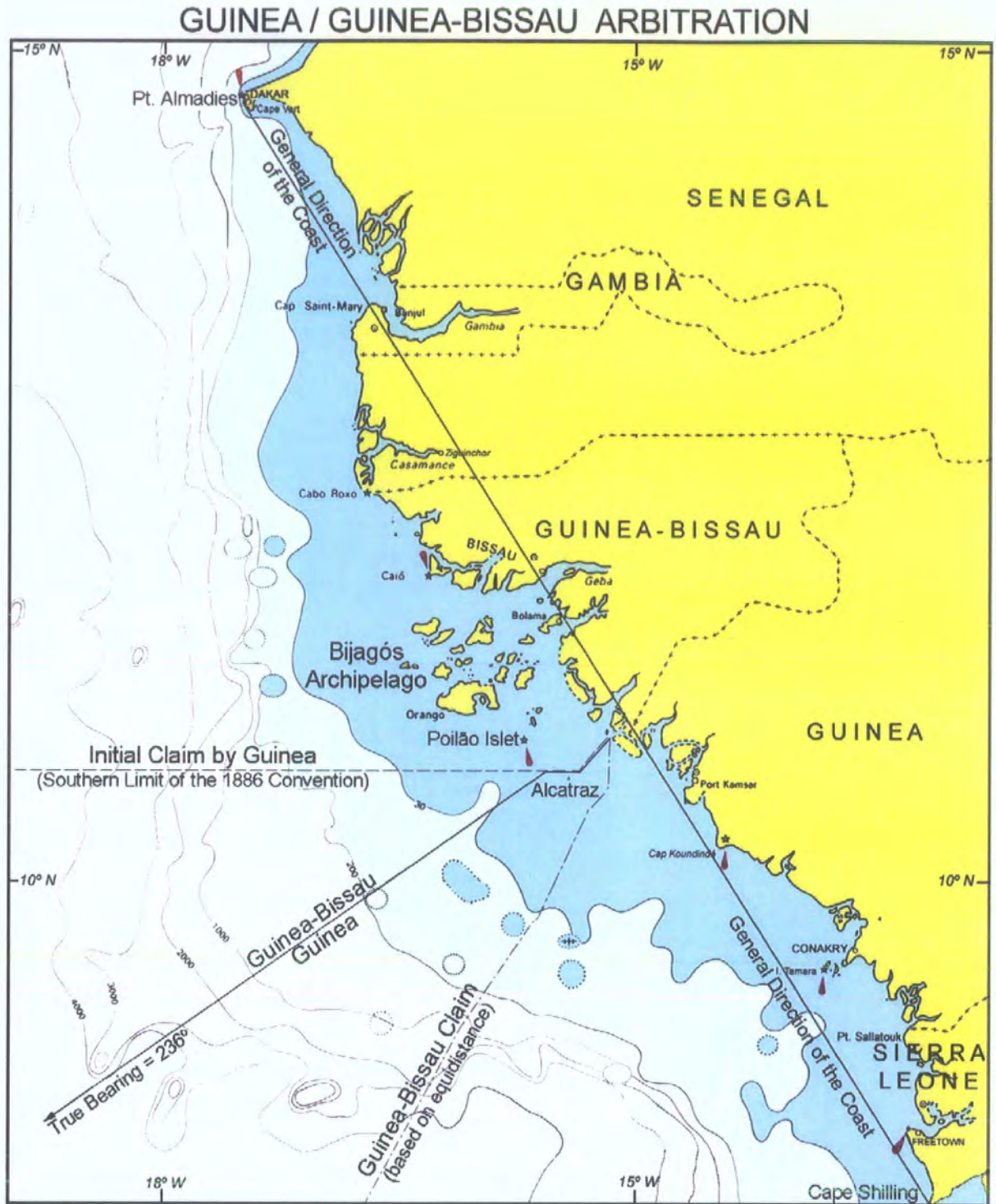
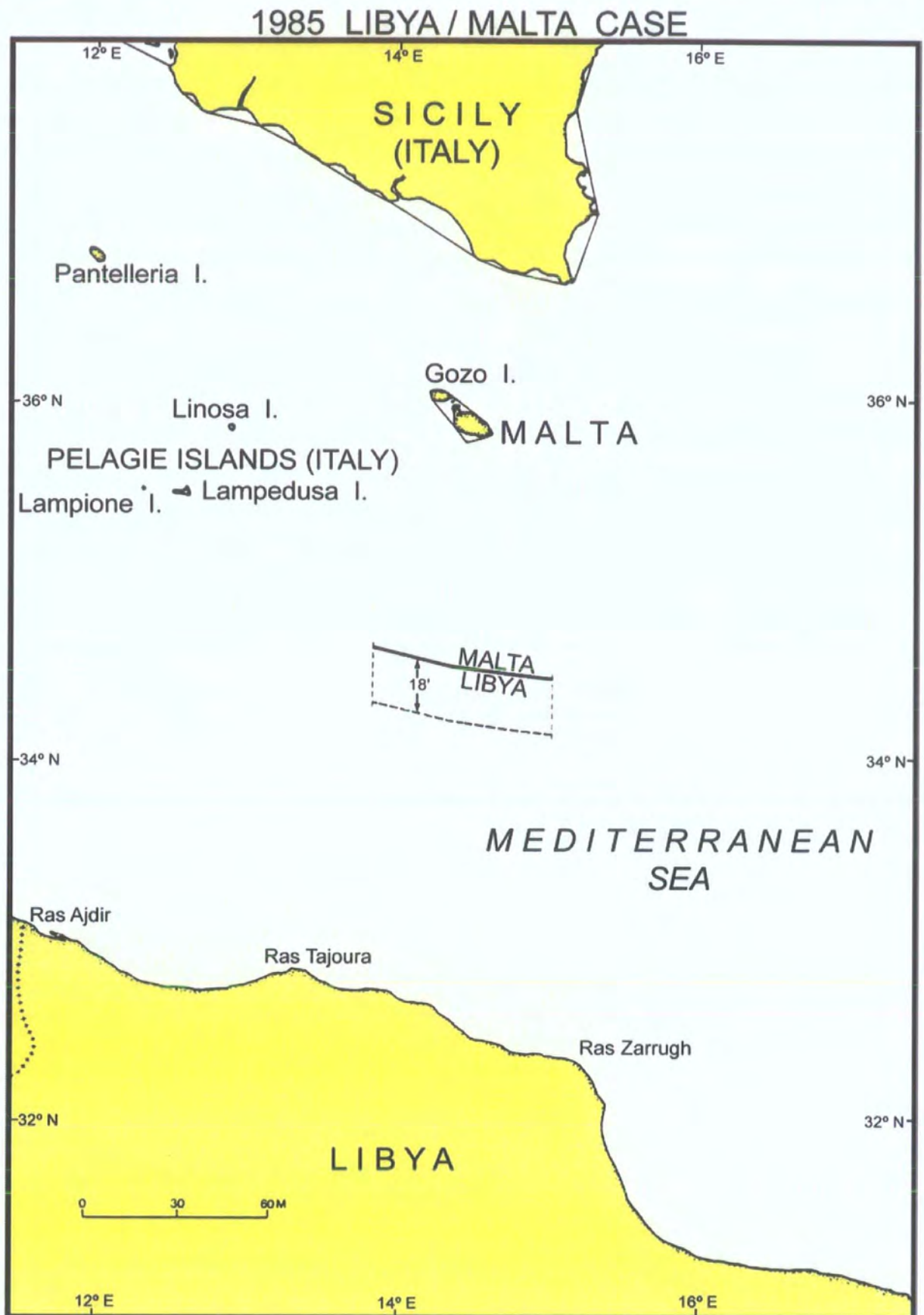


FIGURE 6

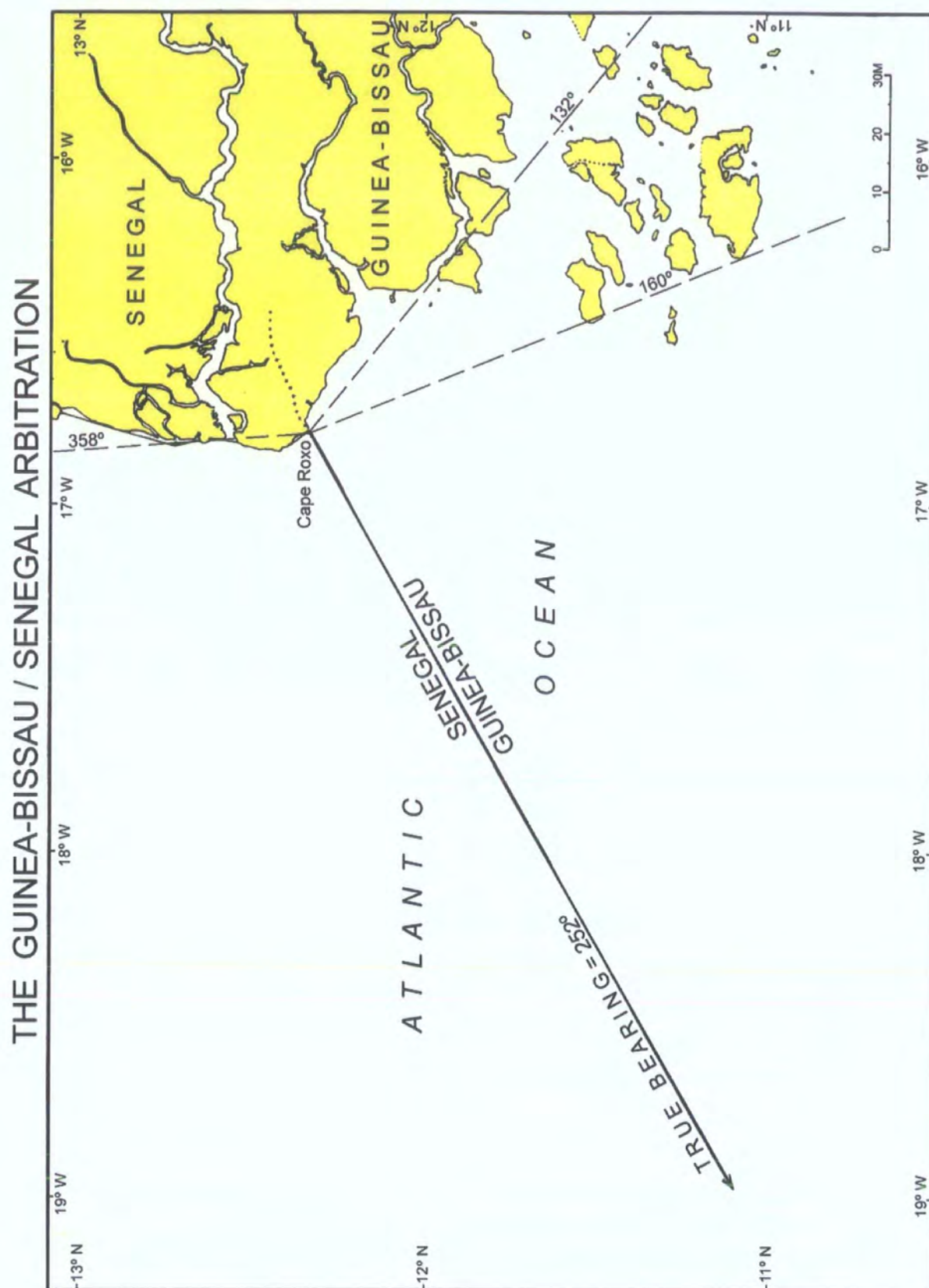
Source: DeVorsey/1990, p.11 (adapted)

**FIGURE 7**

Source: Portuguese Chart: 1104 (adapted)

**FIGURE 8**

Source: Francalanci/1994, p.247 (adapted)

**FIGURE 9**

Source: Francalanci/1994, p.251 (adapted)

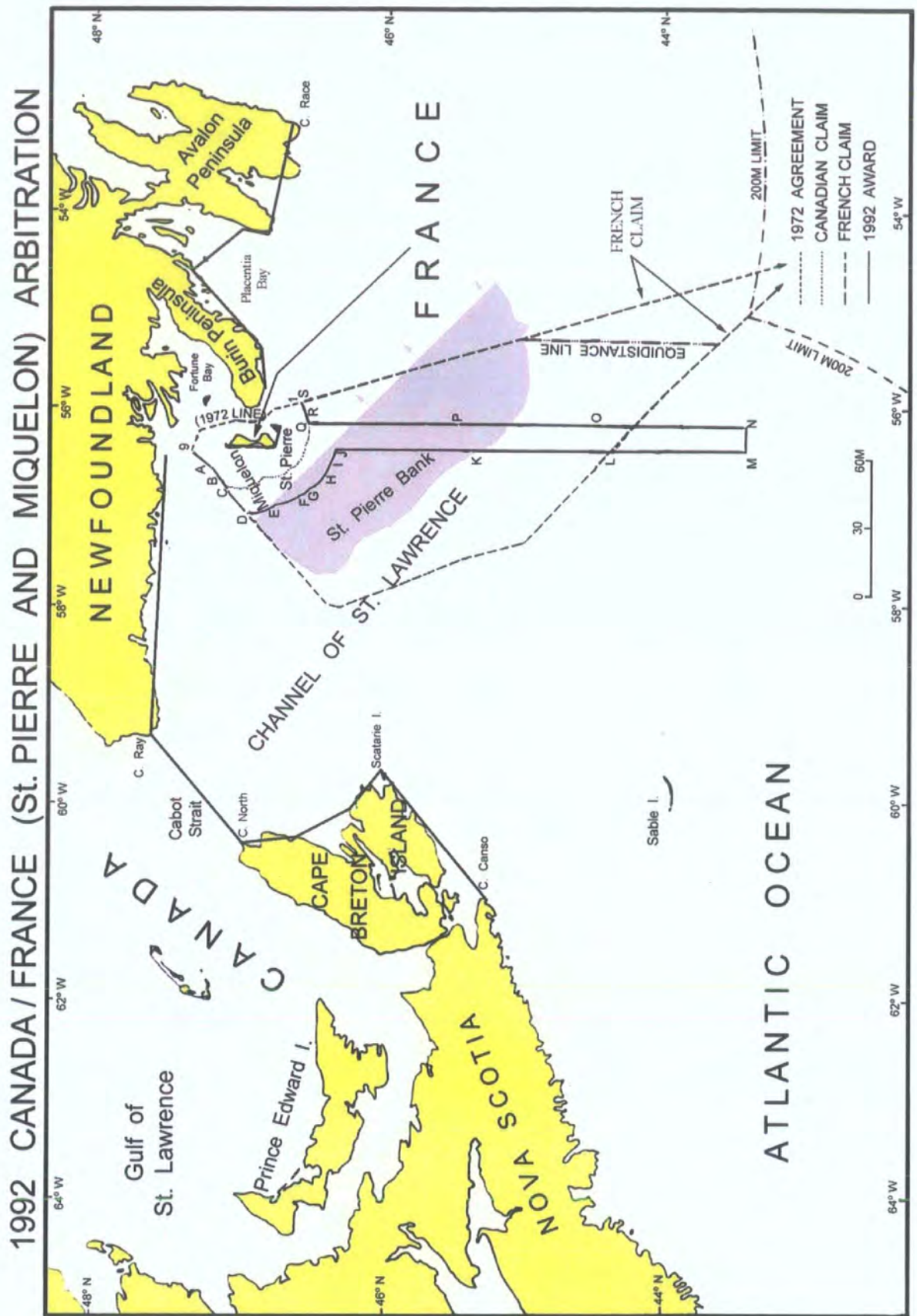
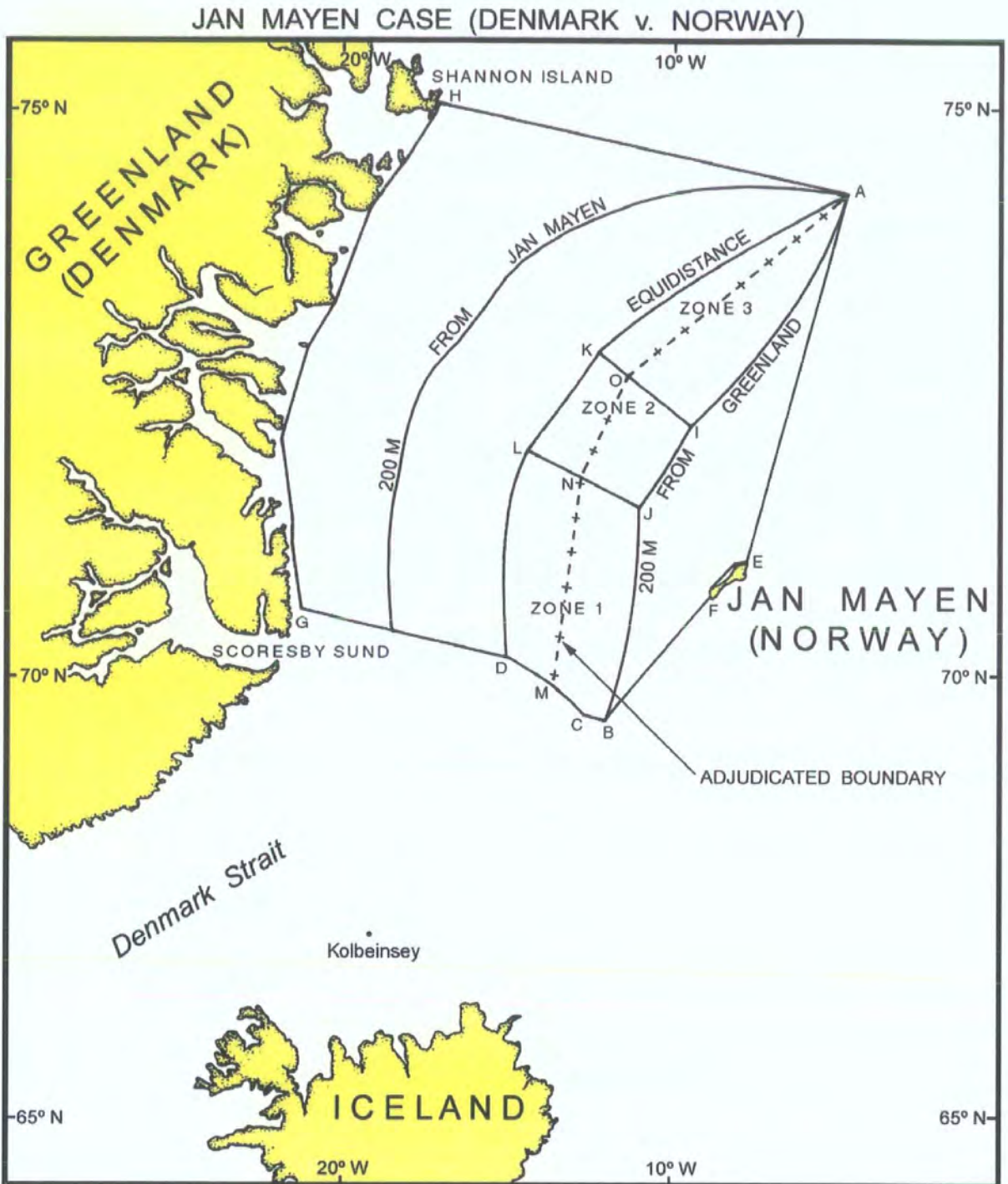


FIGURE 10

Source: Francalanci/1994, p.253 (adapted)

**FIGURE 11**

Source: Francalanci/1994, p.255 (adapted)

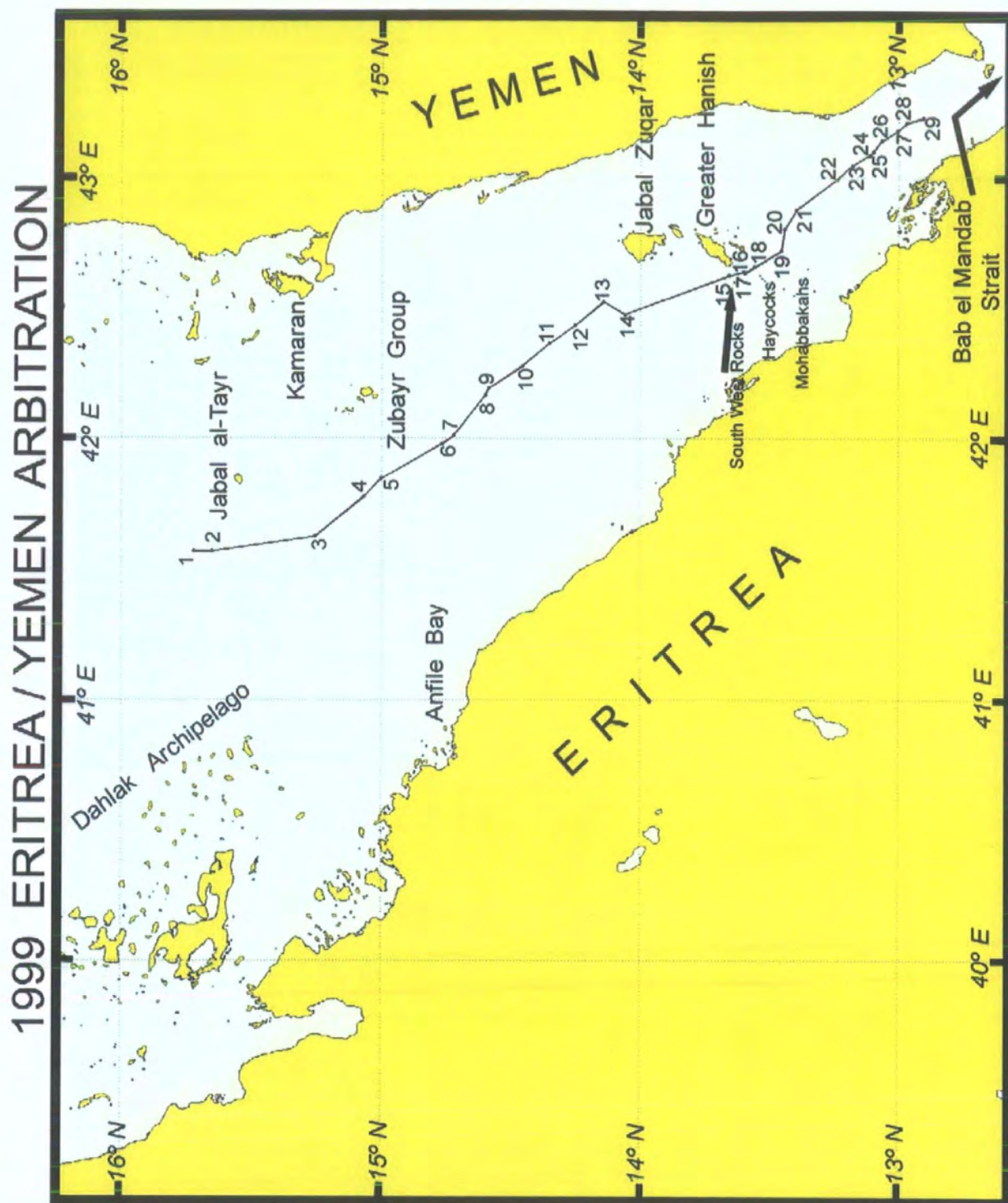


FIGURE 12

Source: Original

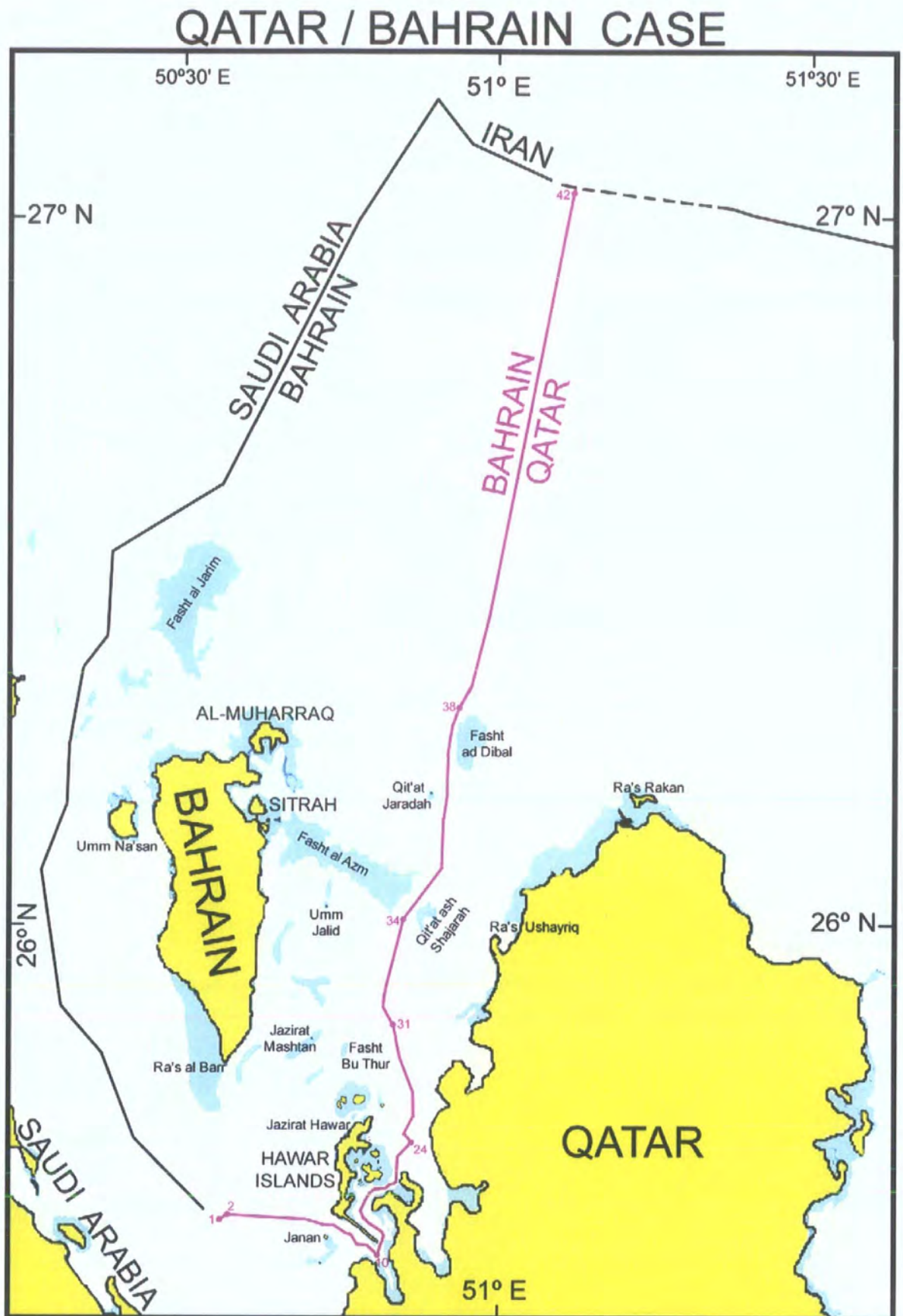


FIGURE 13

Source: ICJ Website (adapted)

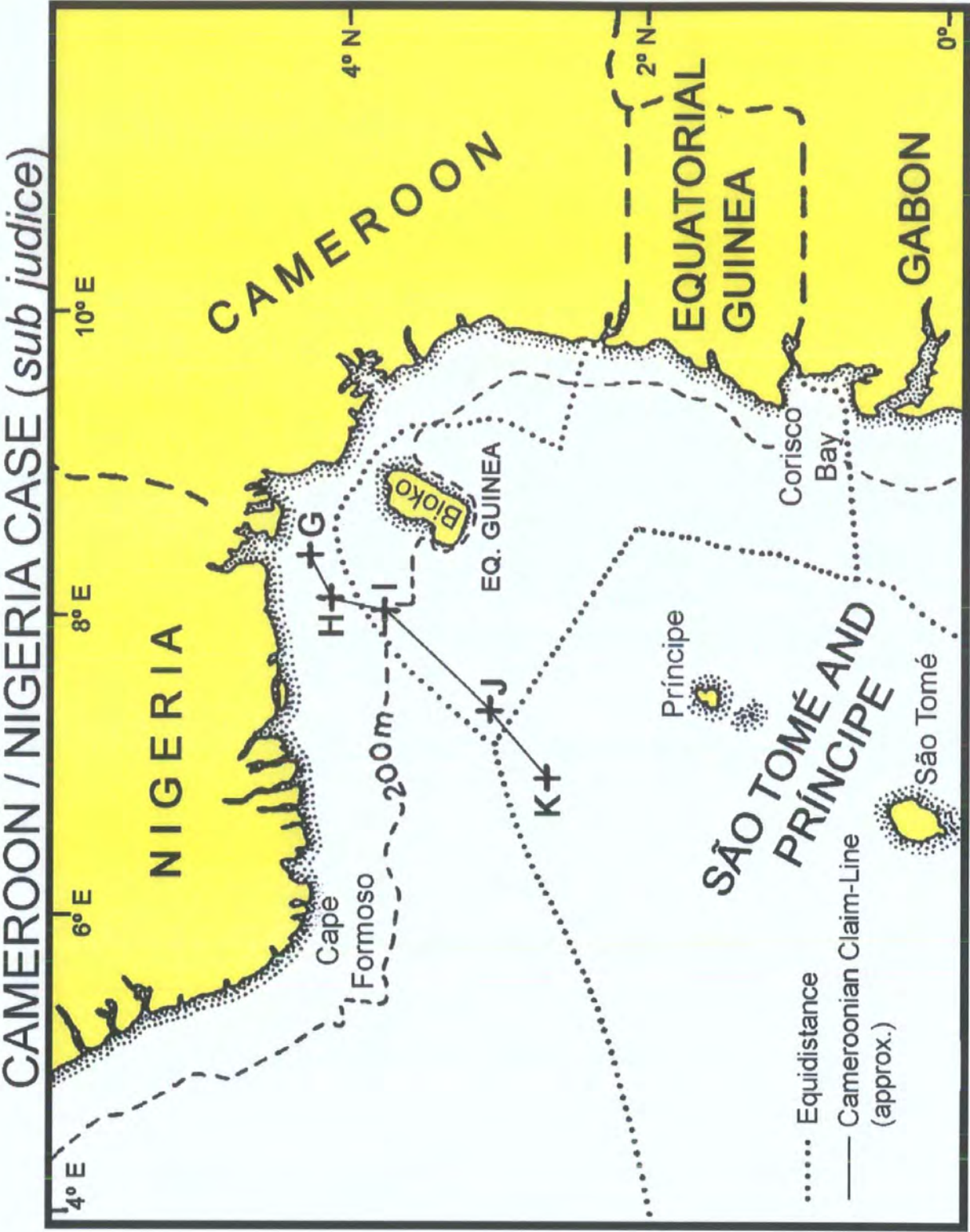


FIGURE 14

Source: Original

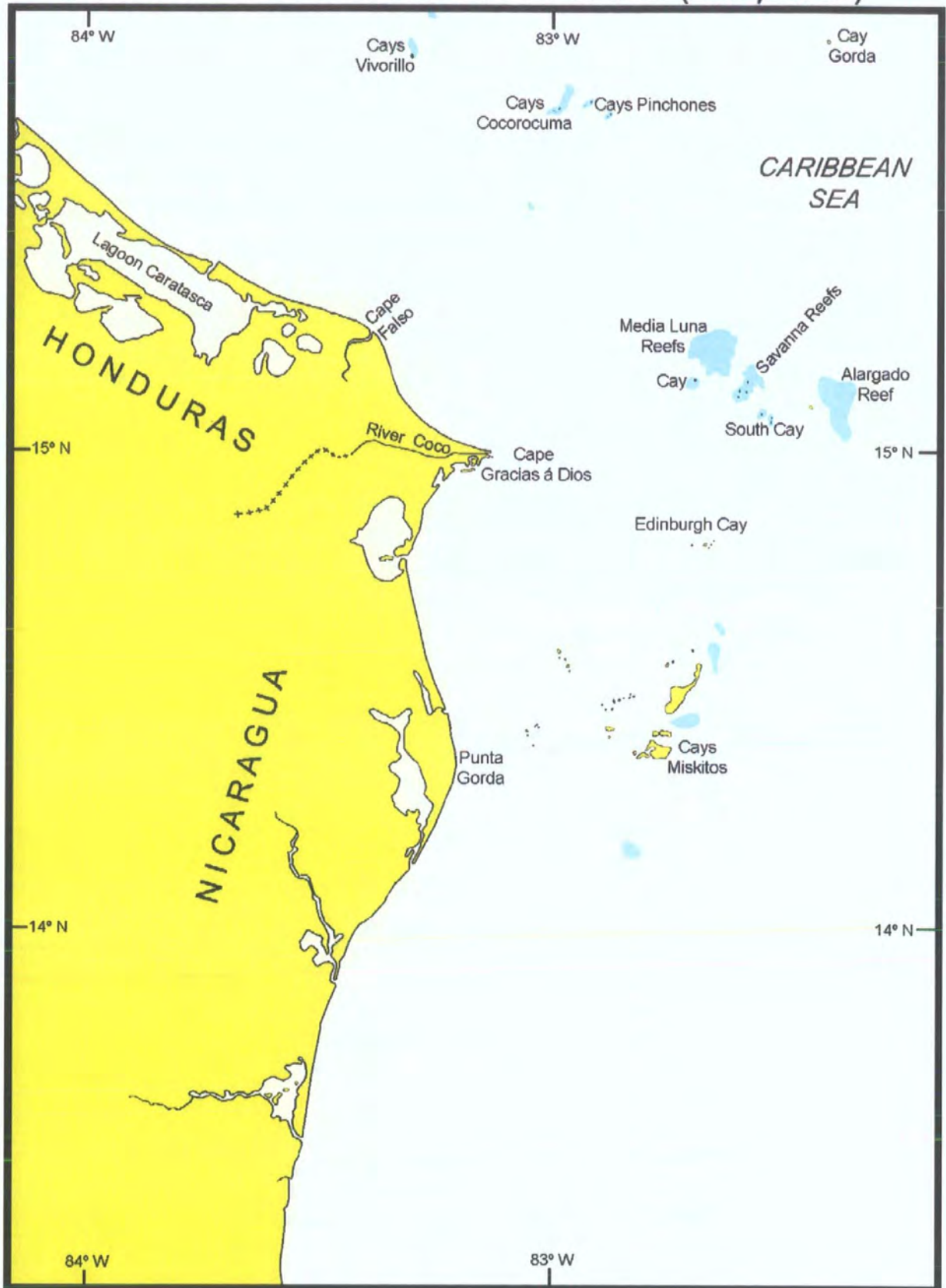
NICARAGUA / HONDURAS CASE (*sub judice*)

FIGURE 15

Source: Original

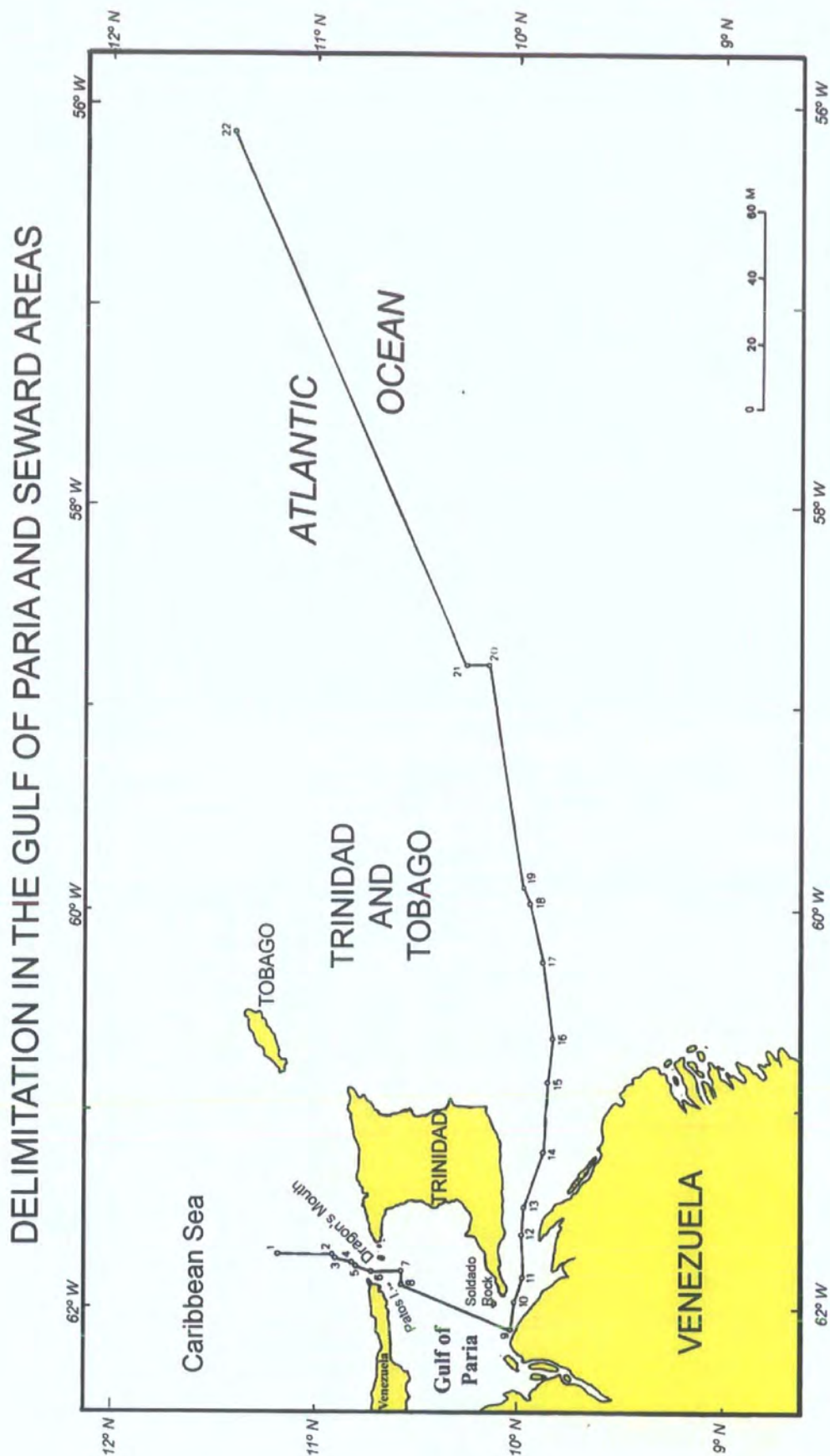


FIGURE 16

Source: Francalanci/1994, p.213 (adapted)

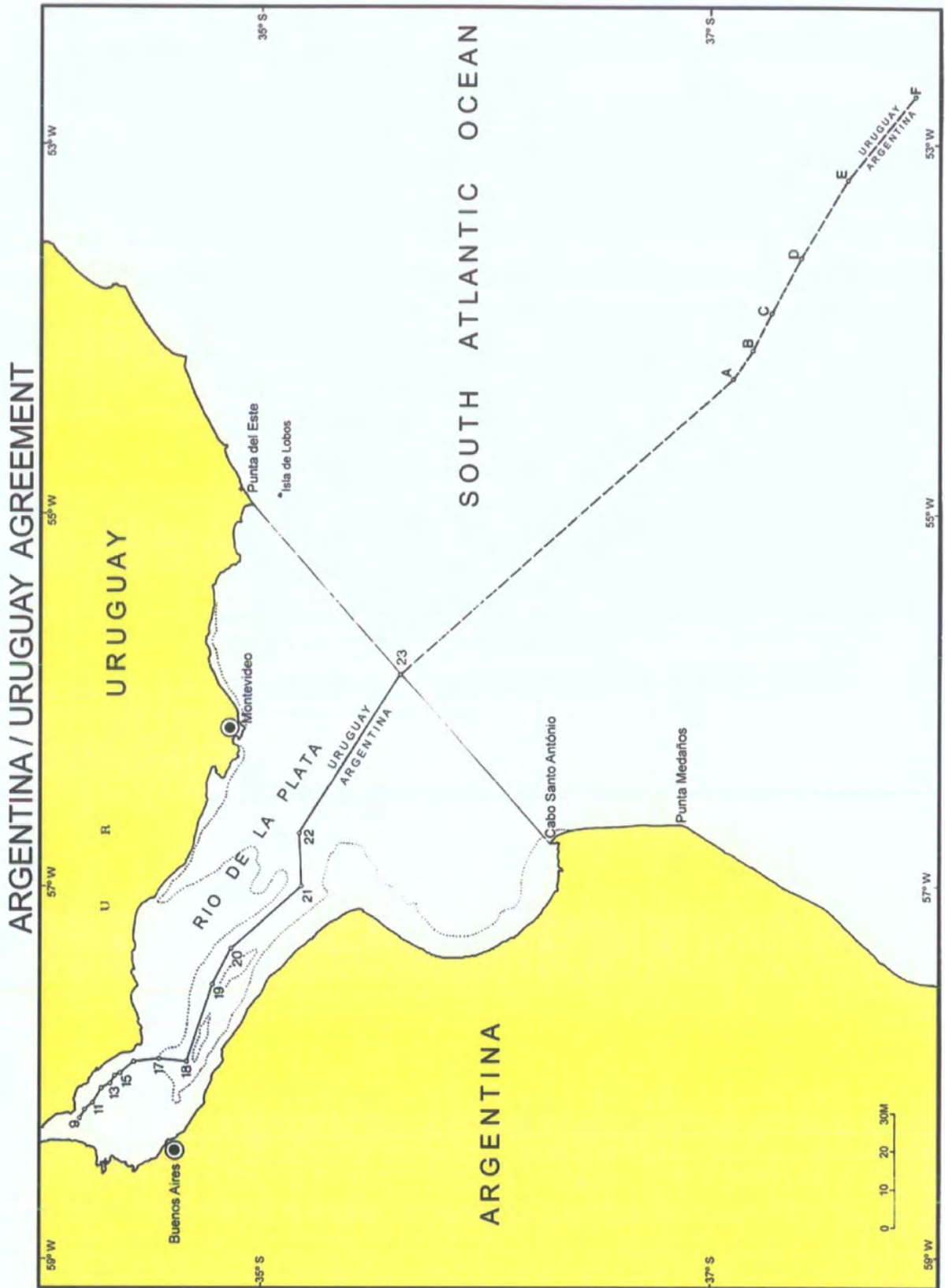


FIGURE 17

Source: Francalanci/1994, p.69 (adapted)

1968 ITALY / YUGOSLAVIA AGREEMENT

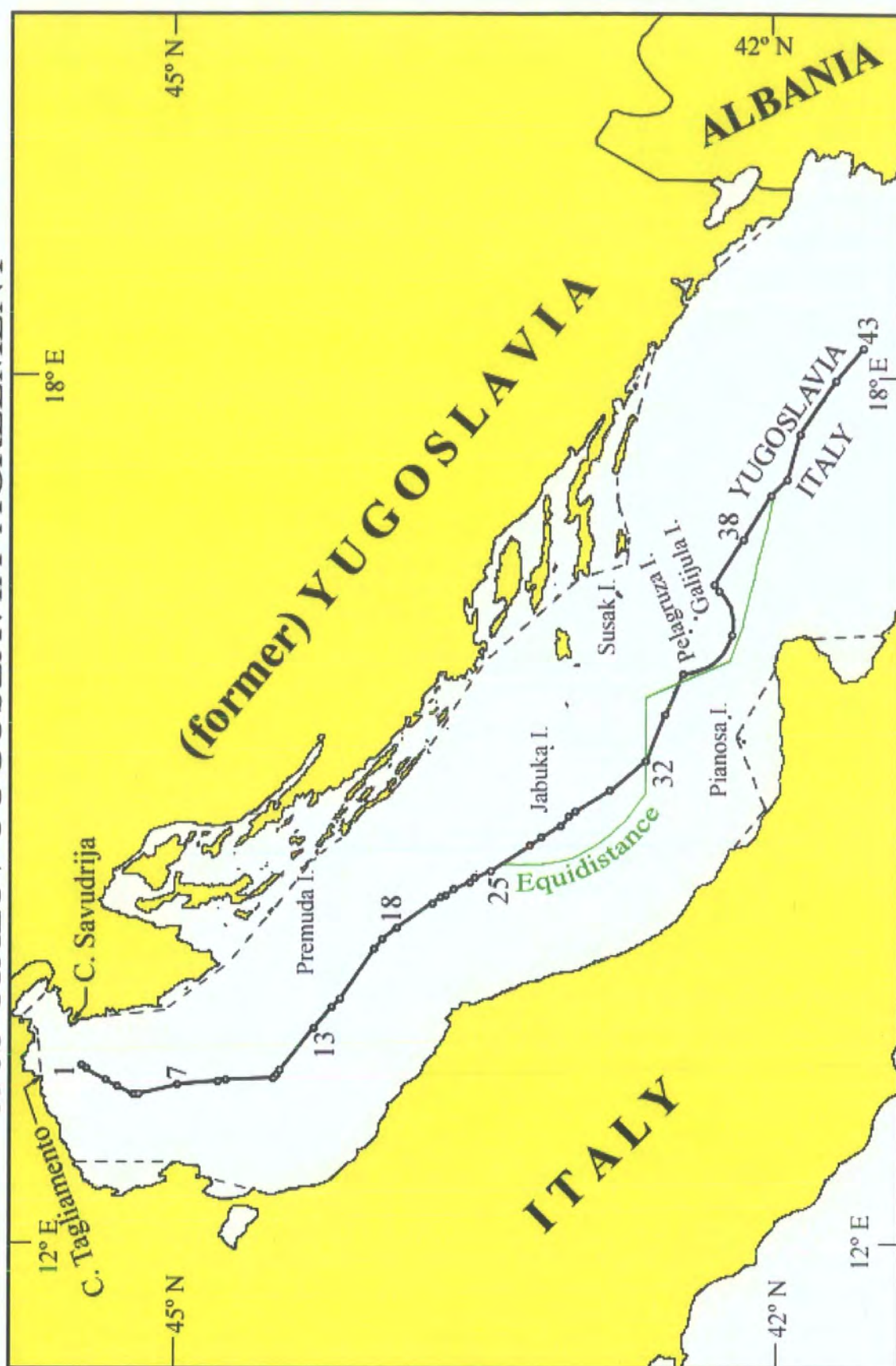


FIGURE 18

Source: IMB, p.1633 (adapted)

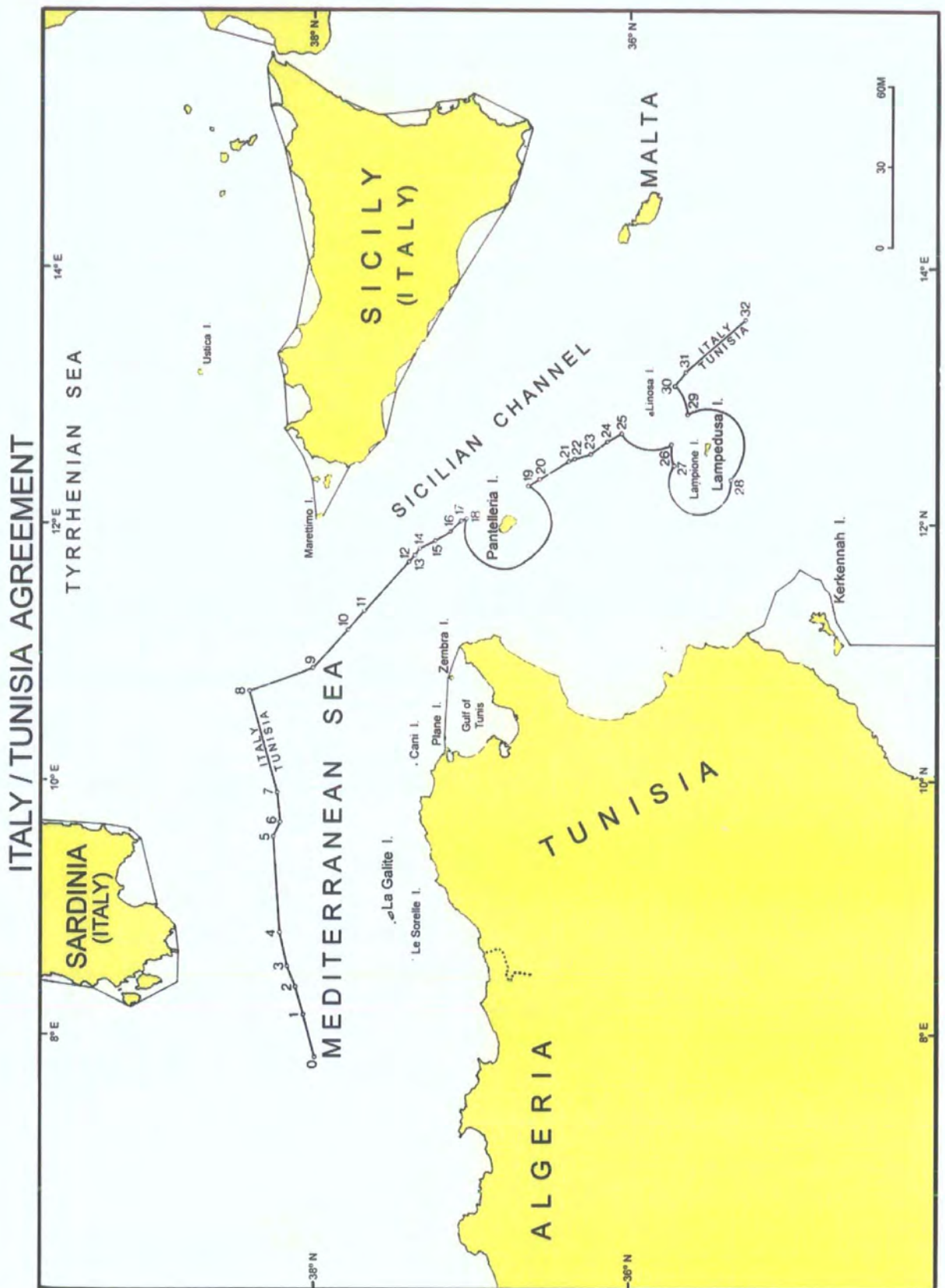


FIGURE 19

Source: Francalanci/1994, p.219 (adapted)

PORTUGAL / SPAIN AGREEMENT



FIGURE 20

Source: Original

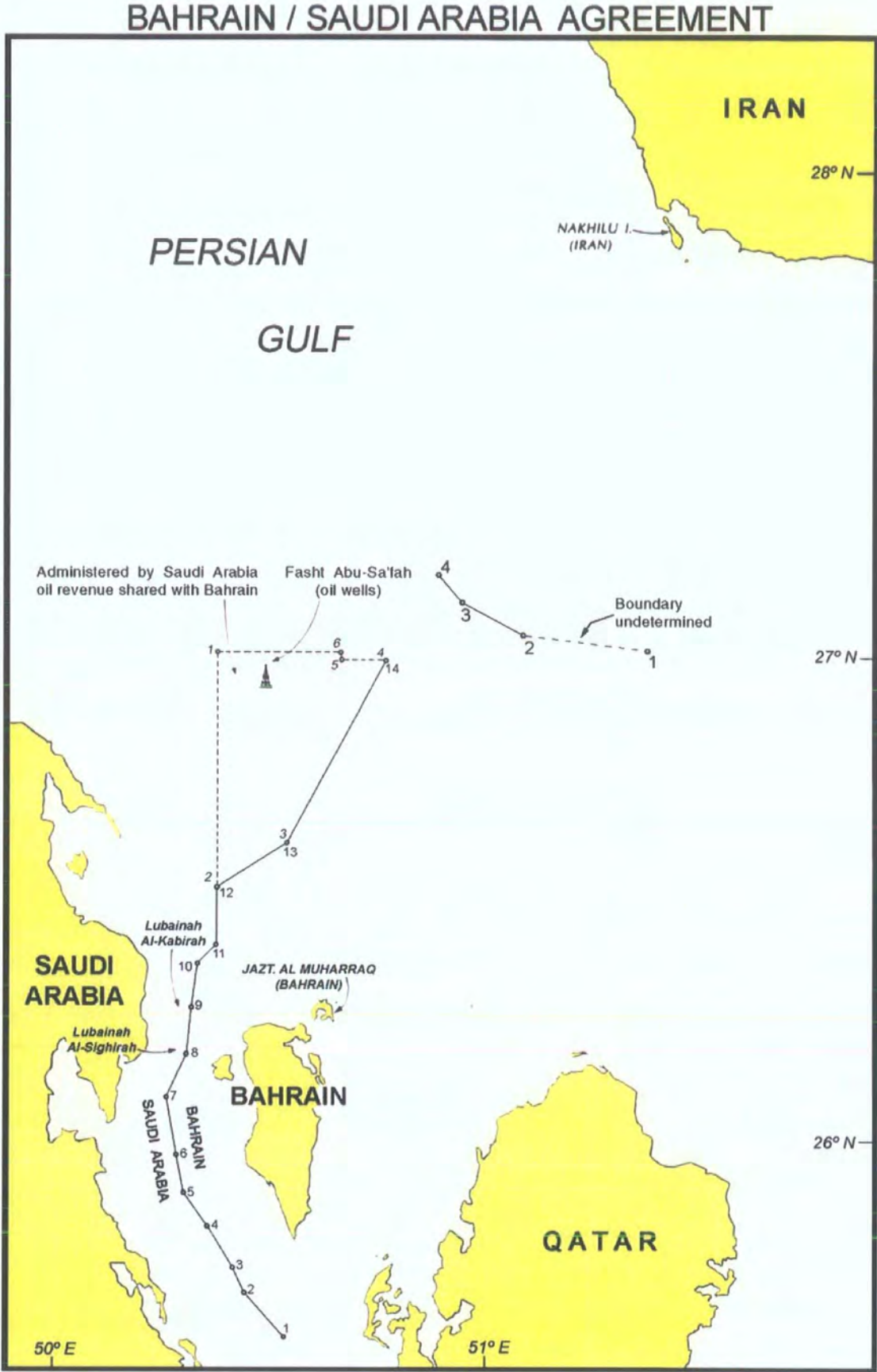


FIGURE 21

Source: IMB, p.1494 (adapted)

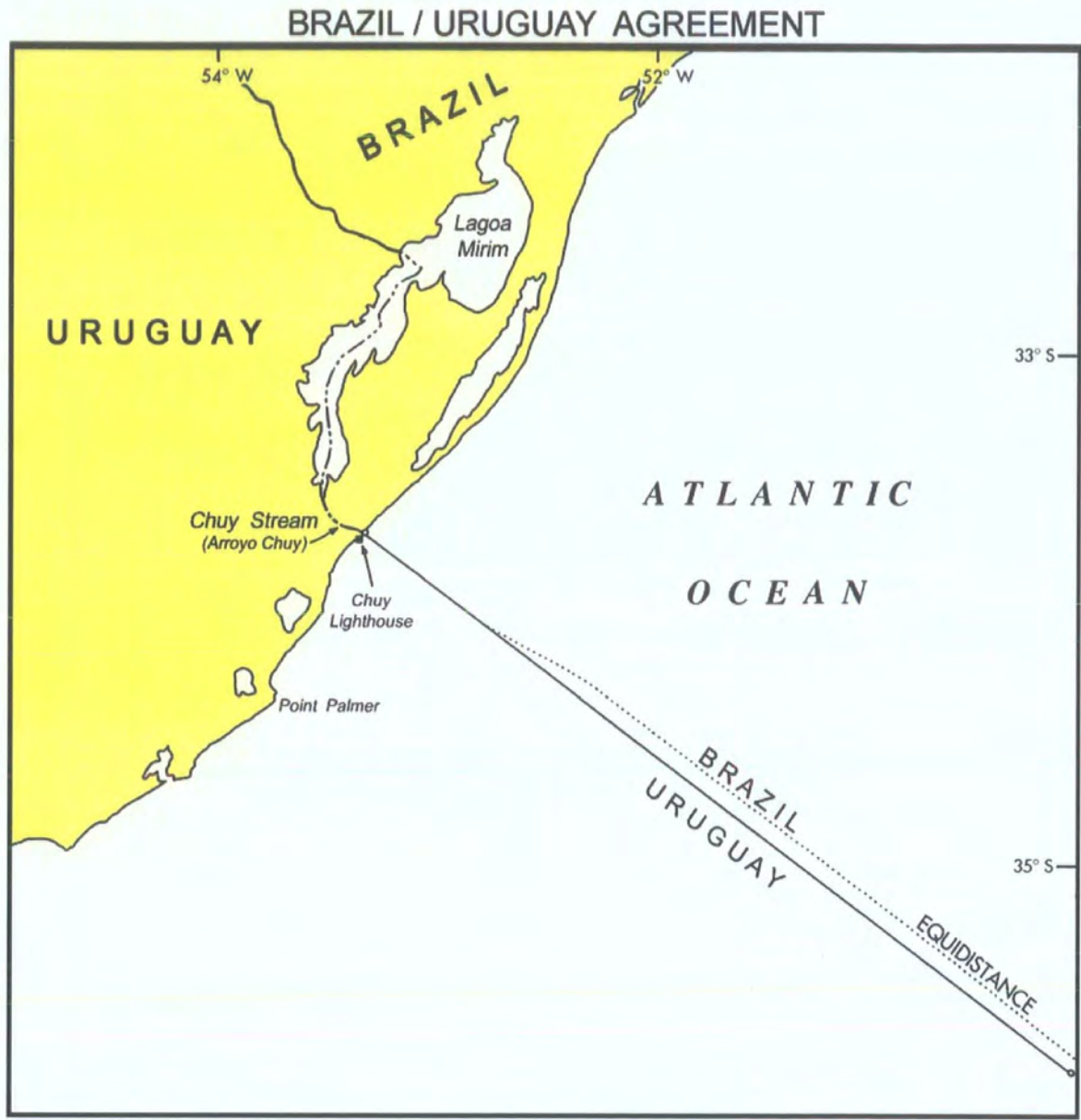


FIGURE 22

Source: IMB, p.790 (adapted)

DOMINICA / FRANCE (Guadeloupe and Martinique) AGREEMENT

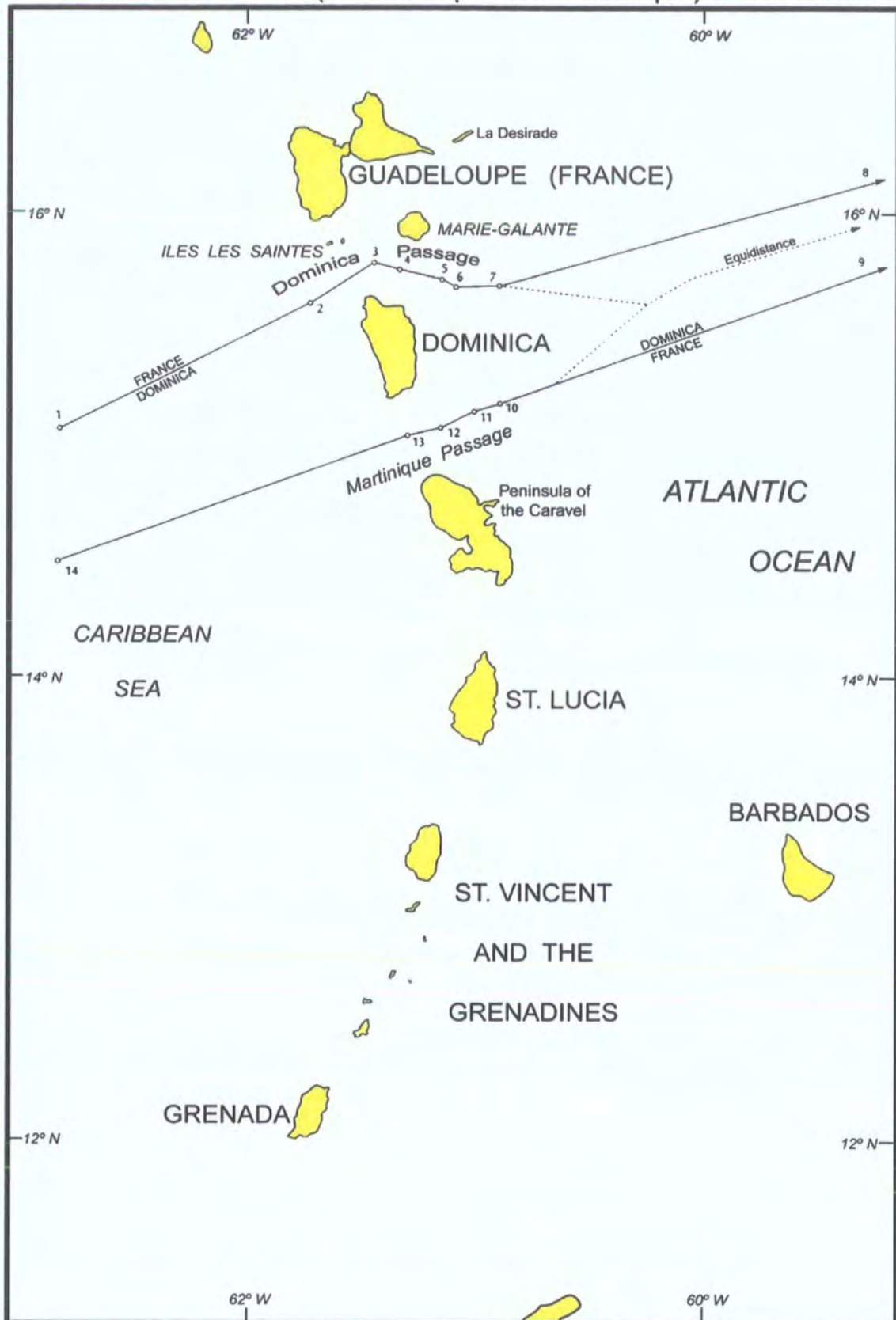


FIGURE 23

Source: IMB, p.713 (adapted)

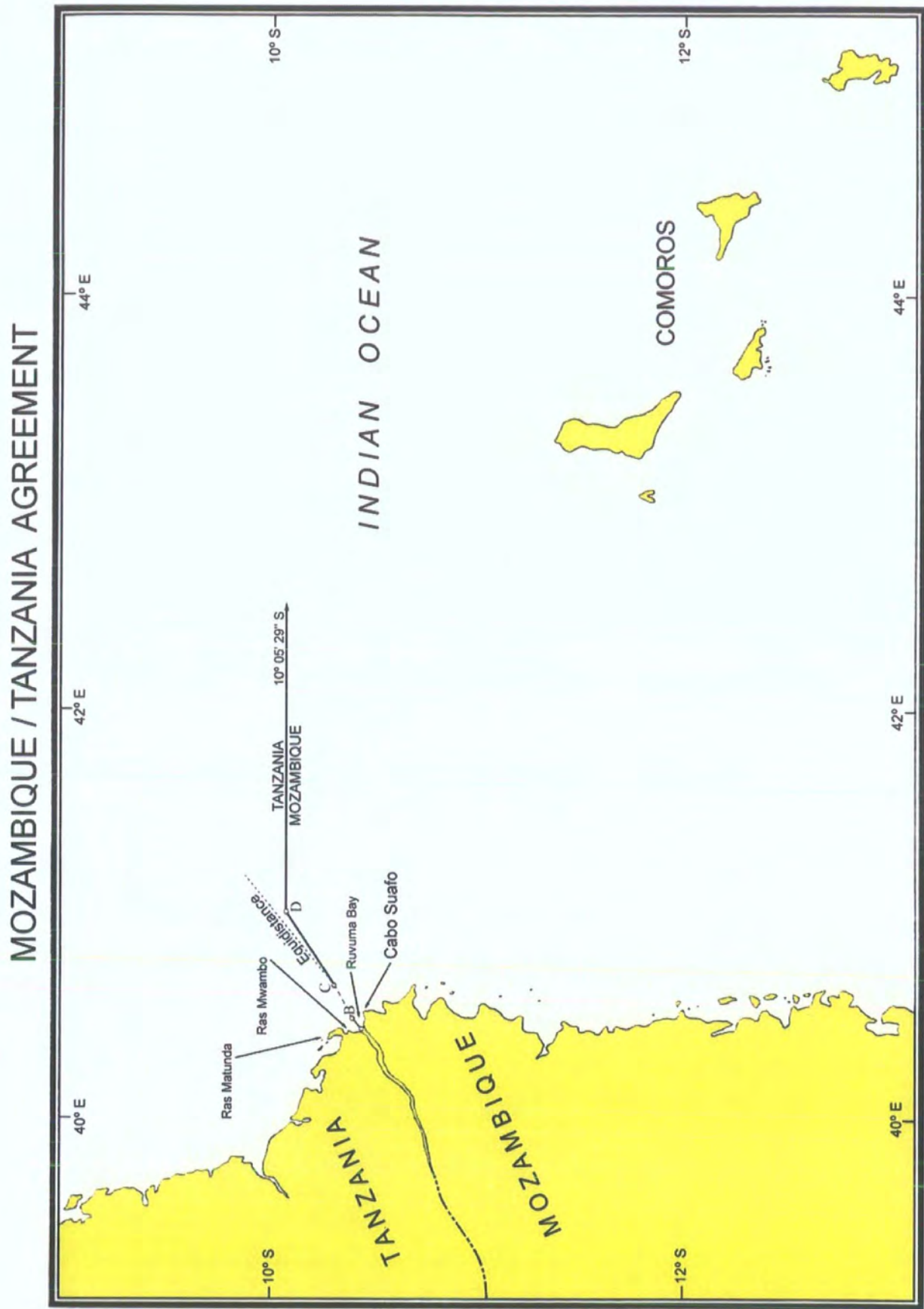


FIGURE 24
Source: IMB, p.897 (adapted)

IRAN / SAUDI ARABIA AGREEMENT

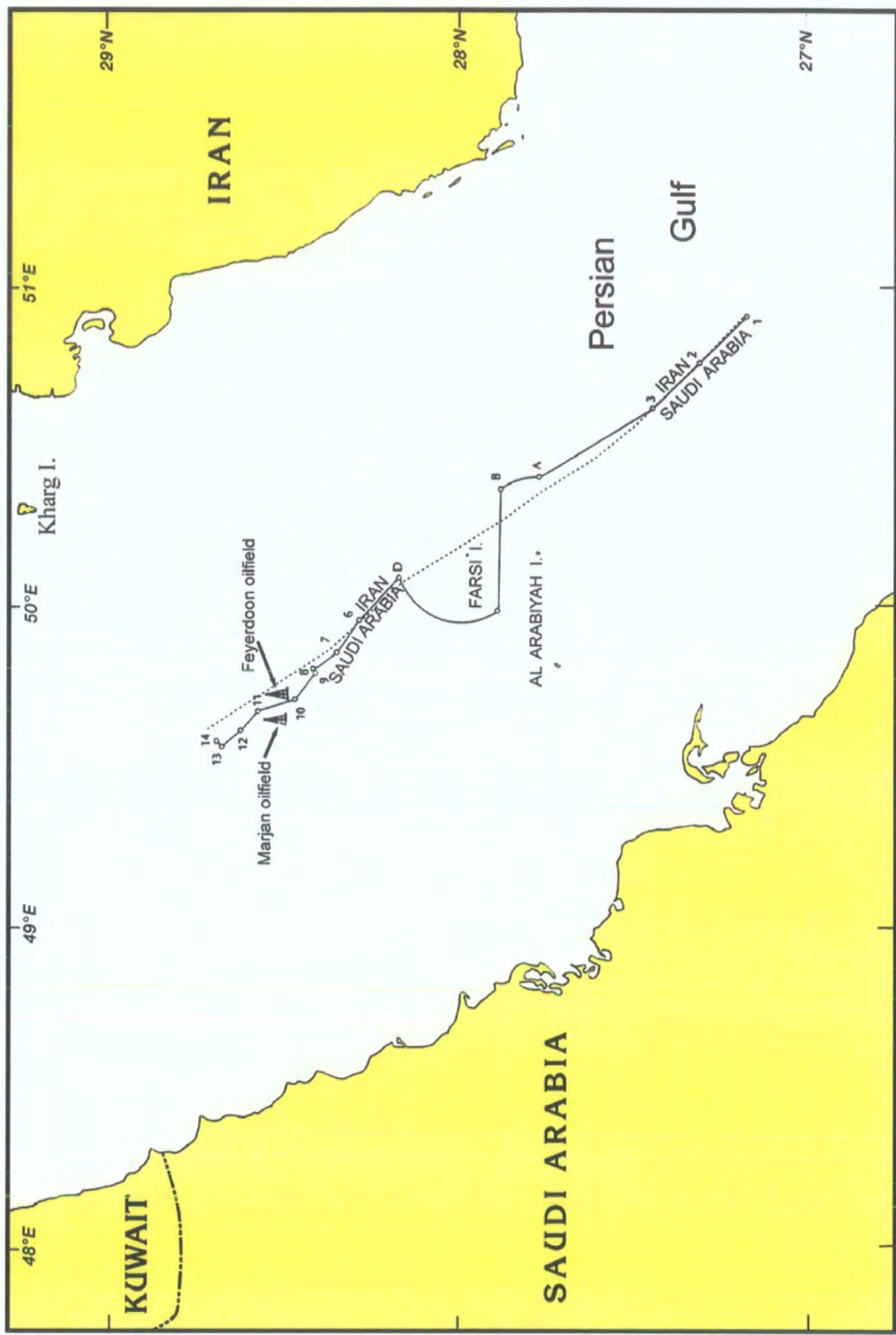


FIGURE 25

Source: IMB, p.1525 (adapted)



FIGURE 26

Source: Francalanci/1994, p.227 (adapted)

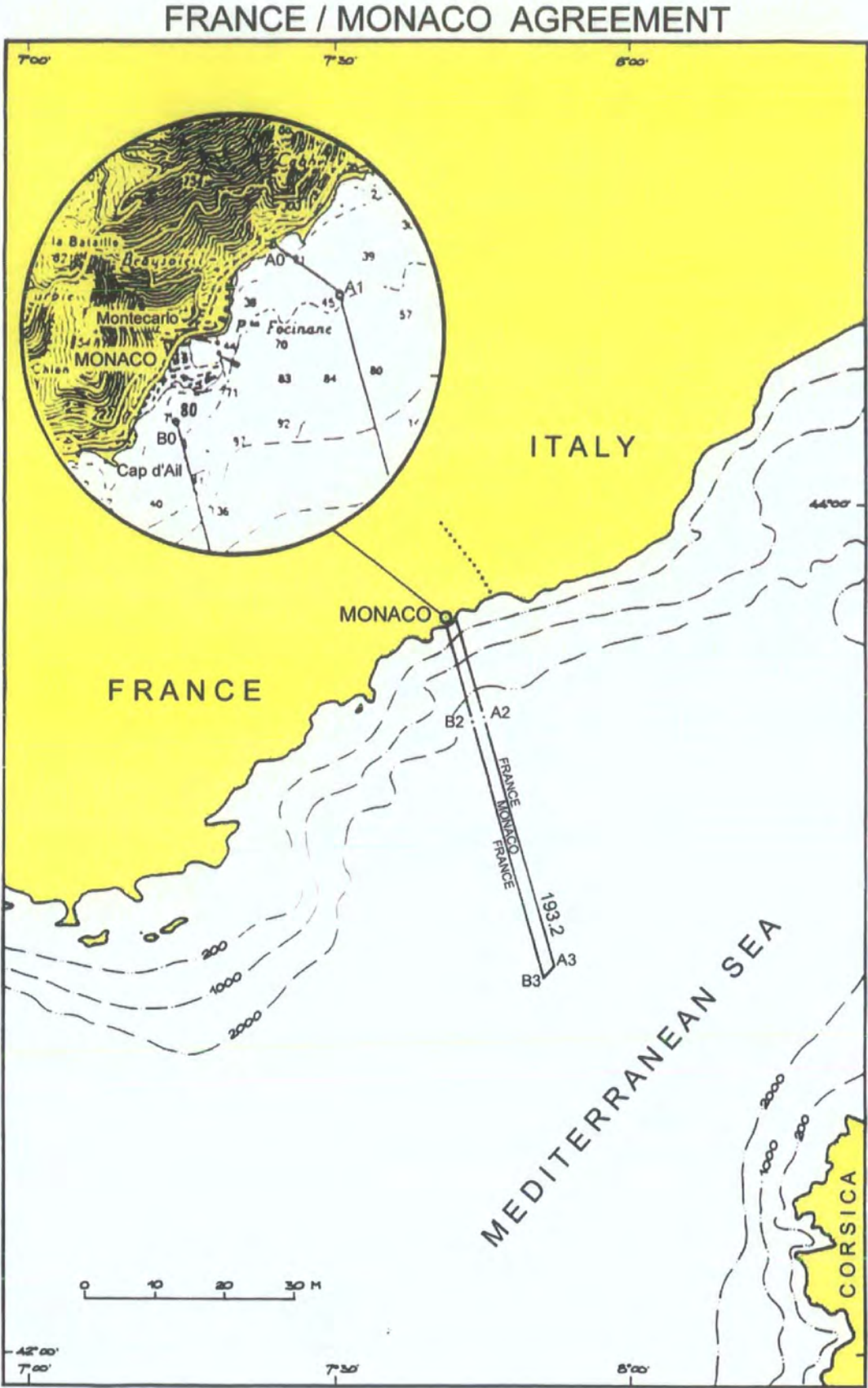


FIGURE 27

Source: Francalanci/1994, p.225 (adapted)

INDIA / SRI LANKA / MALDIVES AGREEMENT (Tri-junction Point)

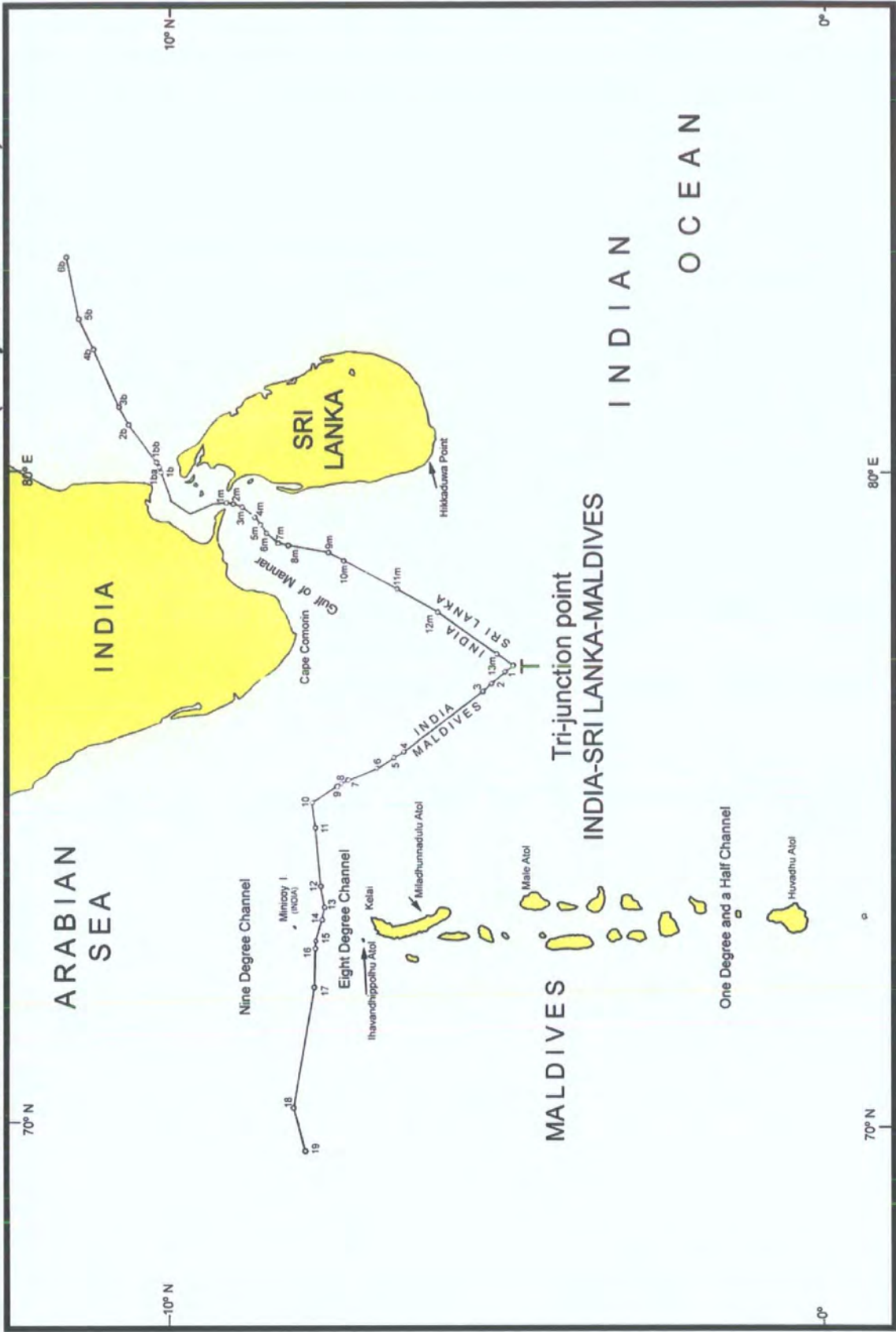


FIGURE 28

Source: IMB, p.1406 (adapted)

ICELAND / NORWAY (Jan Mayen) AGREEMENTS
1980 Fisheries Agreement and 1981 Continental Shelf Conciliation

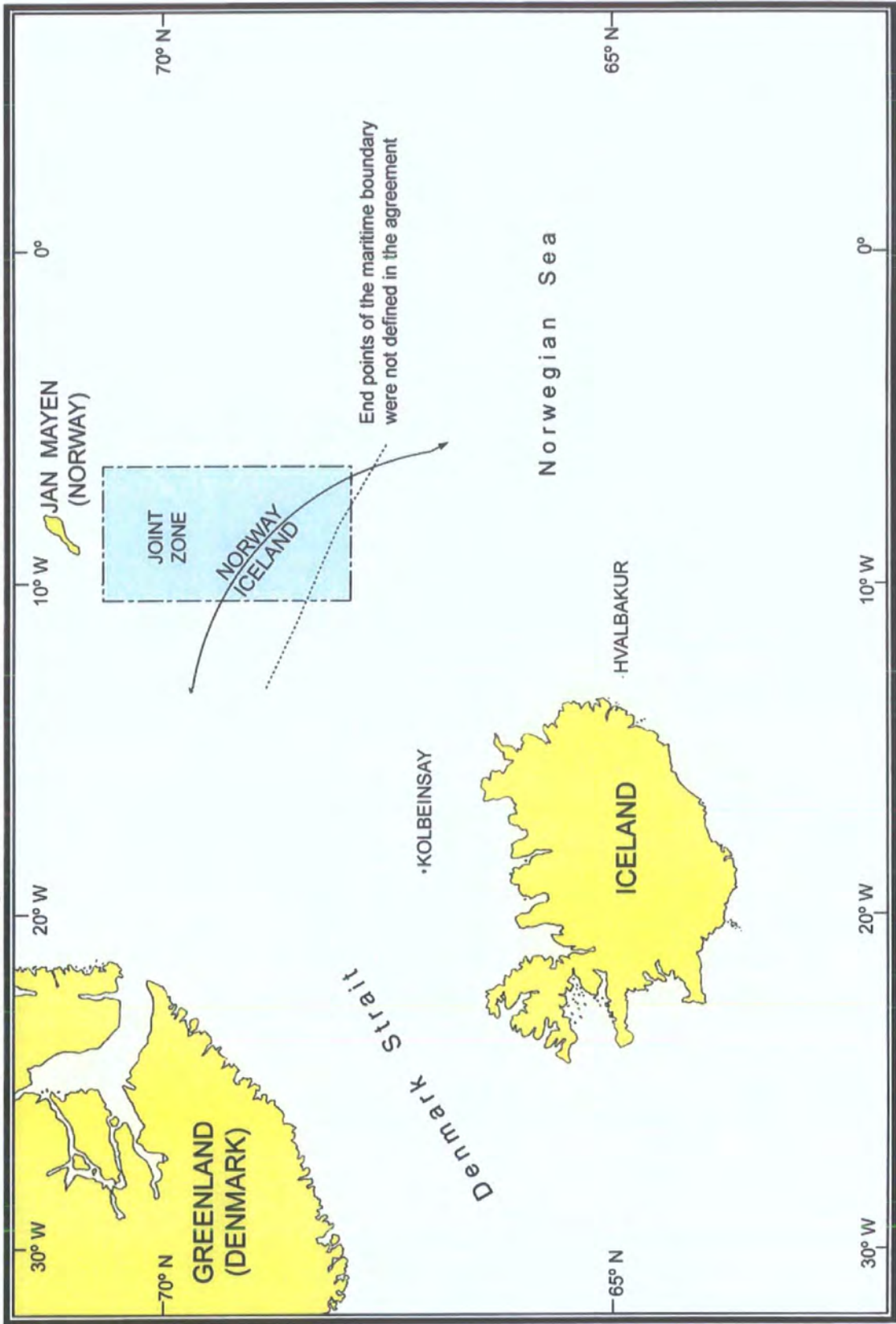


FIGURE 29

Source: IMB, p.1761 (adapted)

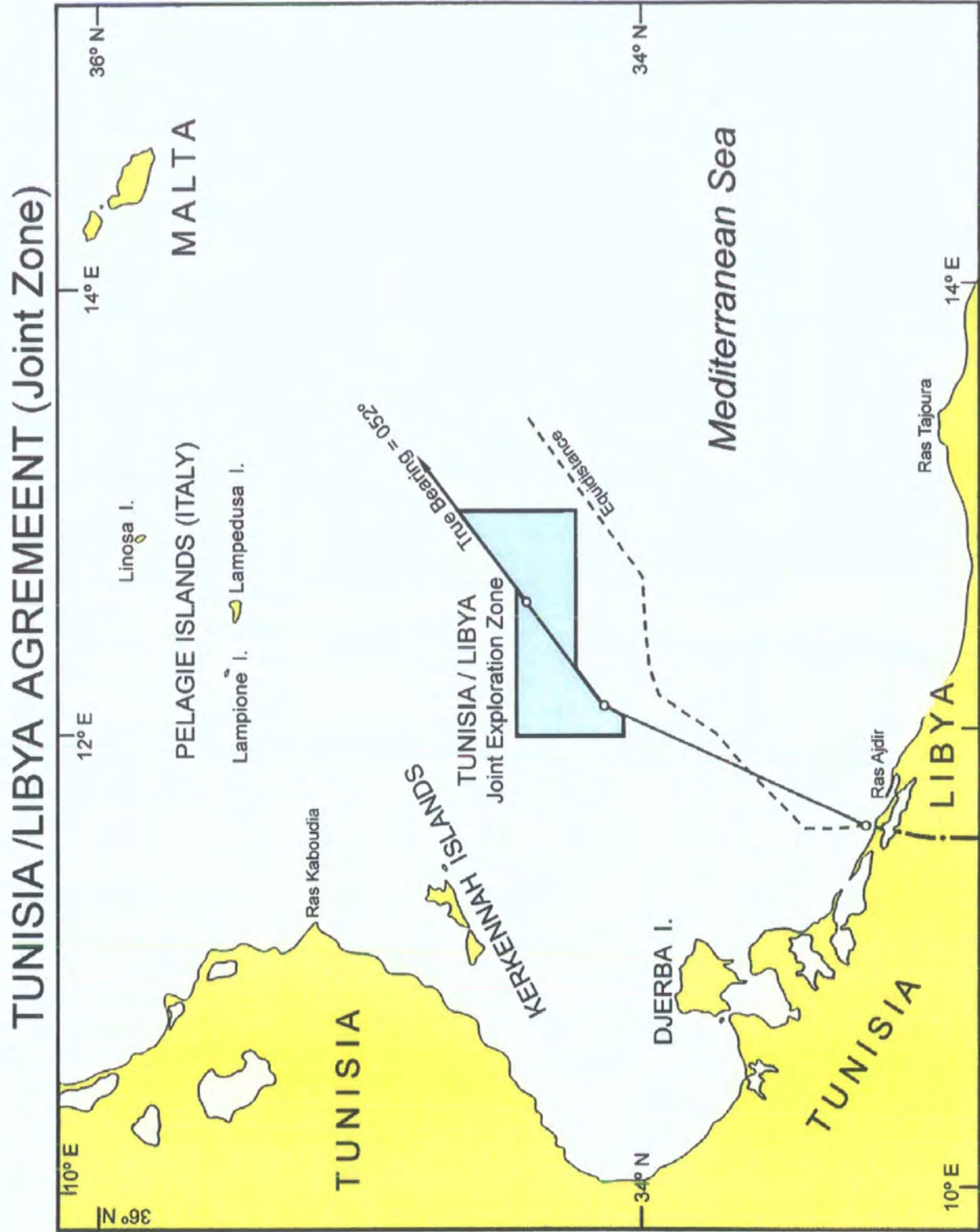


FIGURE 30

Source: Miyoshi/1999 (adapted)

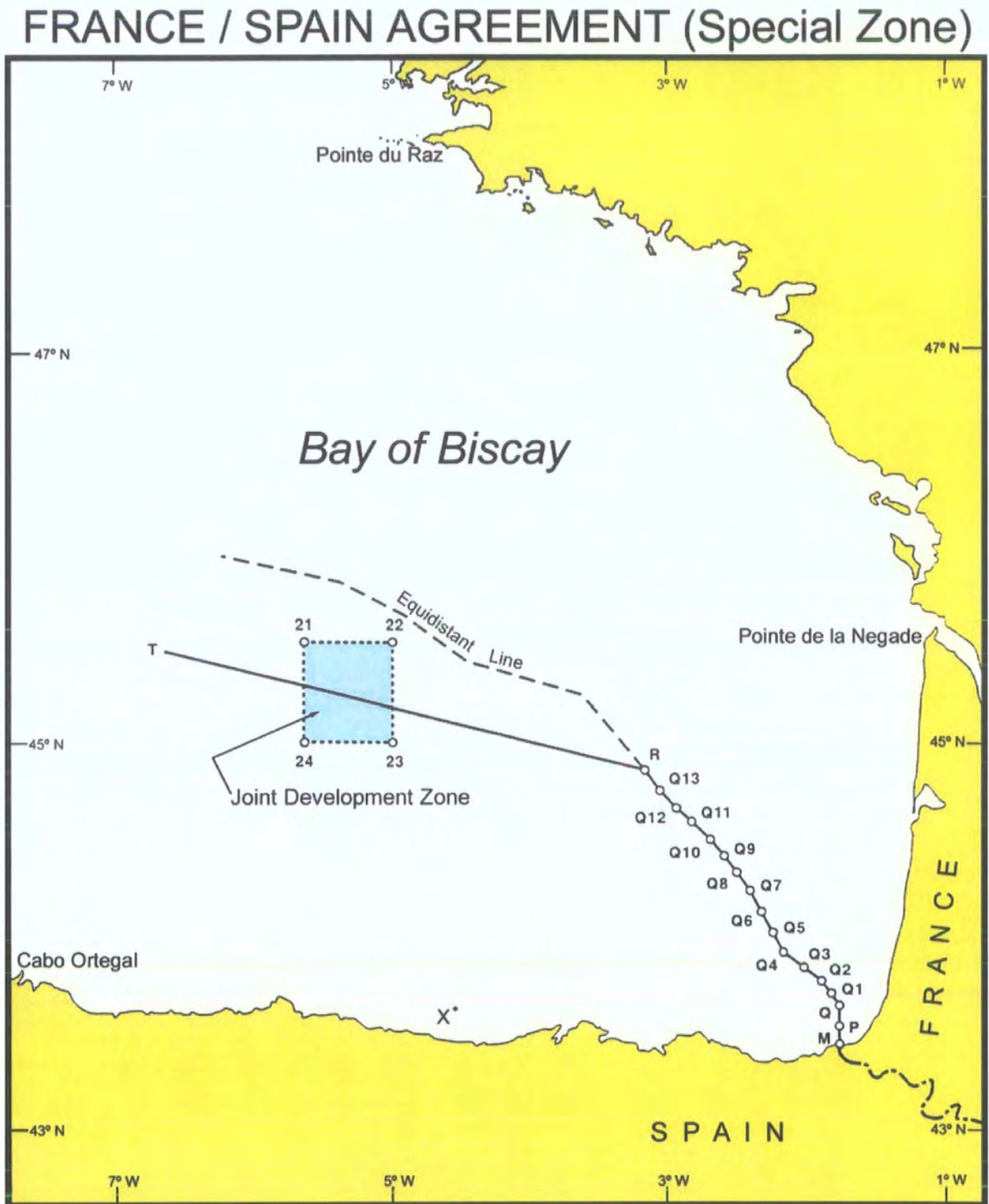


FIGURE 31

Source: Miyoshi/1999, p.31 (adapted)

JAPAN / SOUTH KOREA AGREEMENT (Joint Zone)

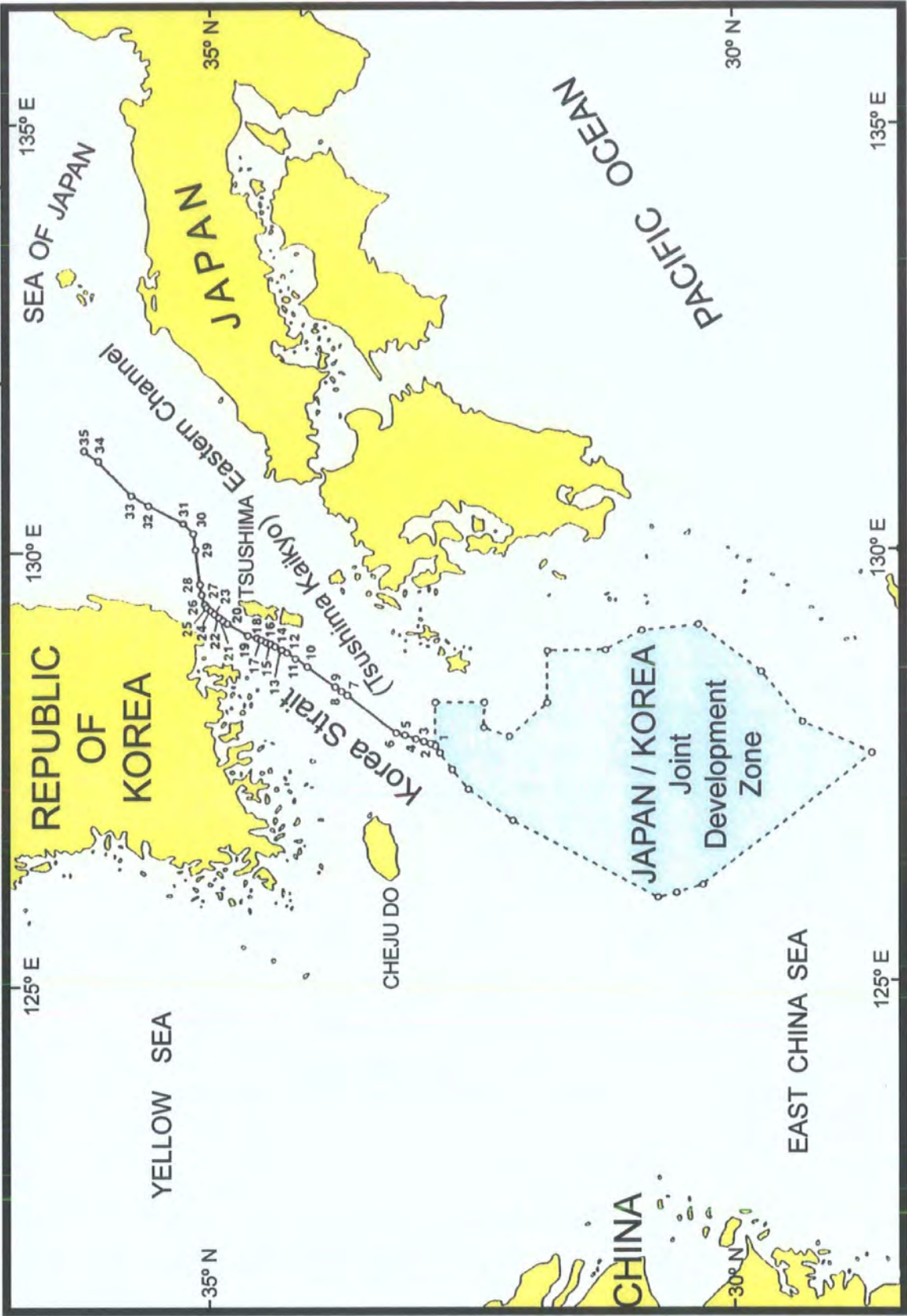


FIGURE 32

Source: Miyoshi, p.13 (adapted)

MALAYSIA / THAILAND and MALAYSIA / VIETNAM AGREEMENTS (Joint Zones)



FIGURE 33

Source: Miyoshi, p.15 (adapted)

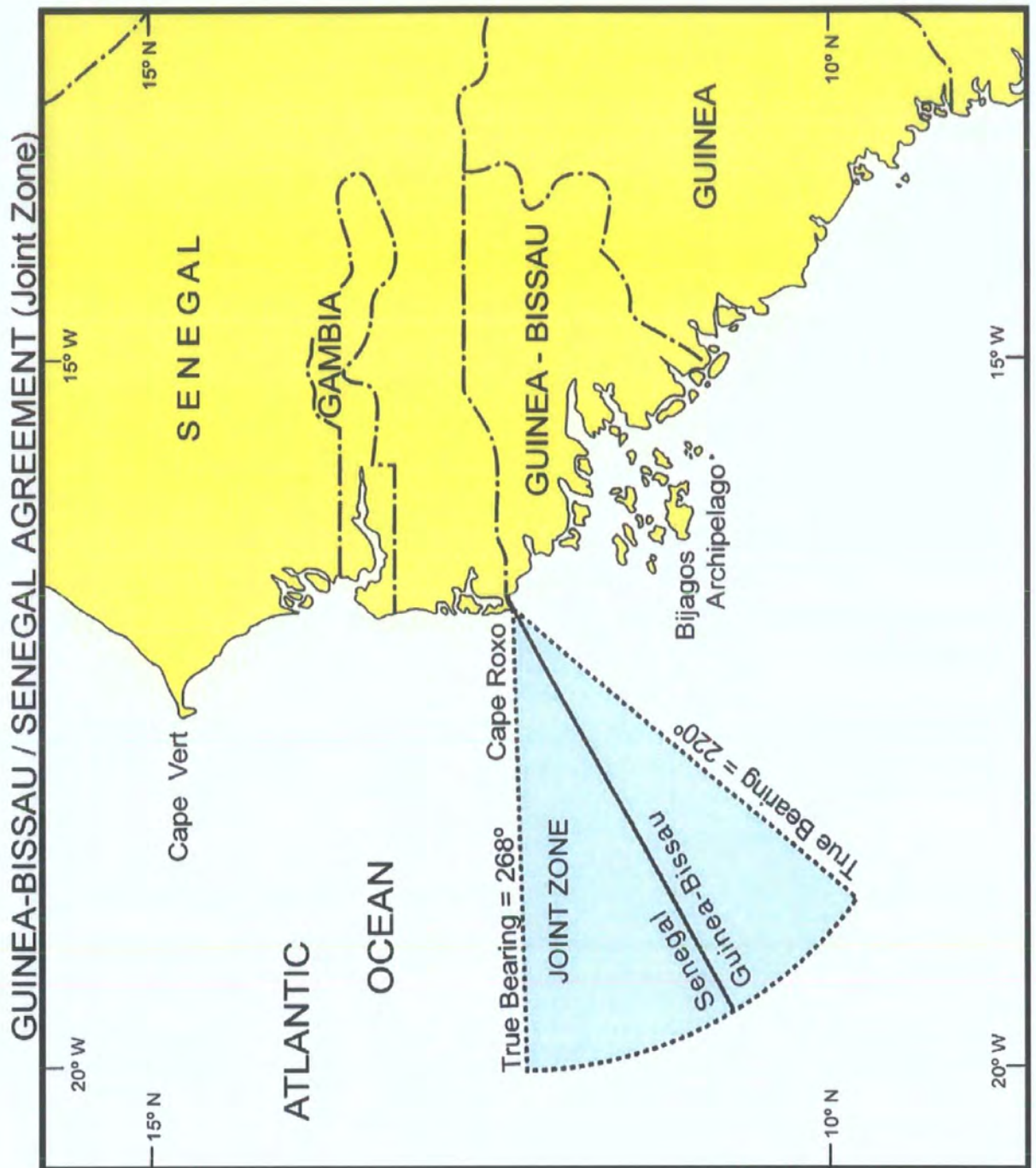


FIGURE 34

Source: Miyoshi, p.39 (adapted)

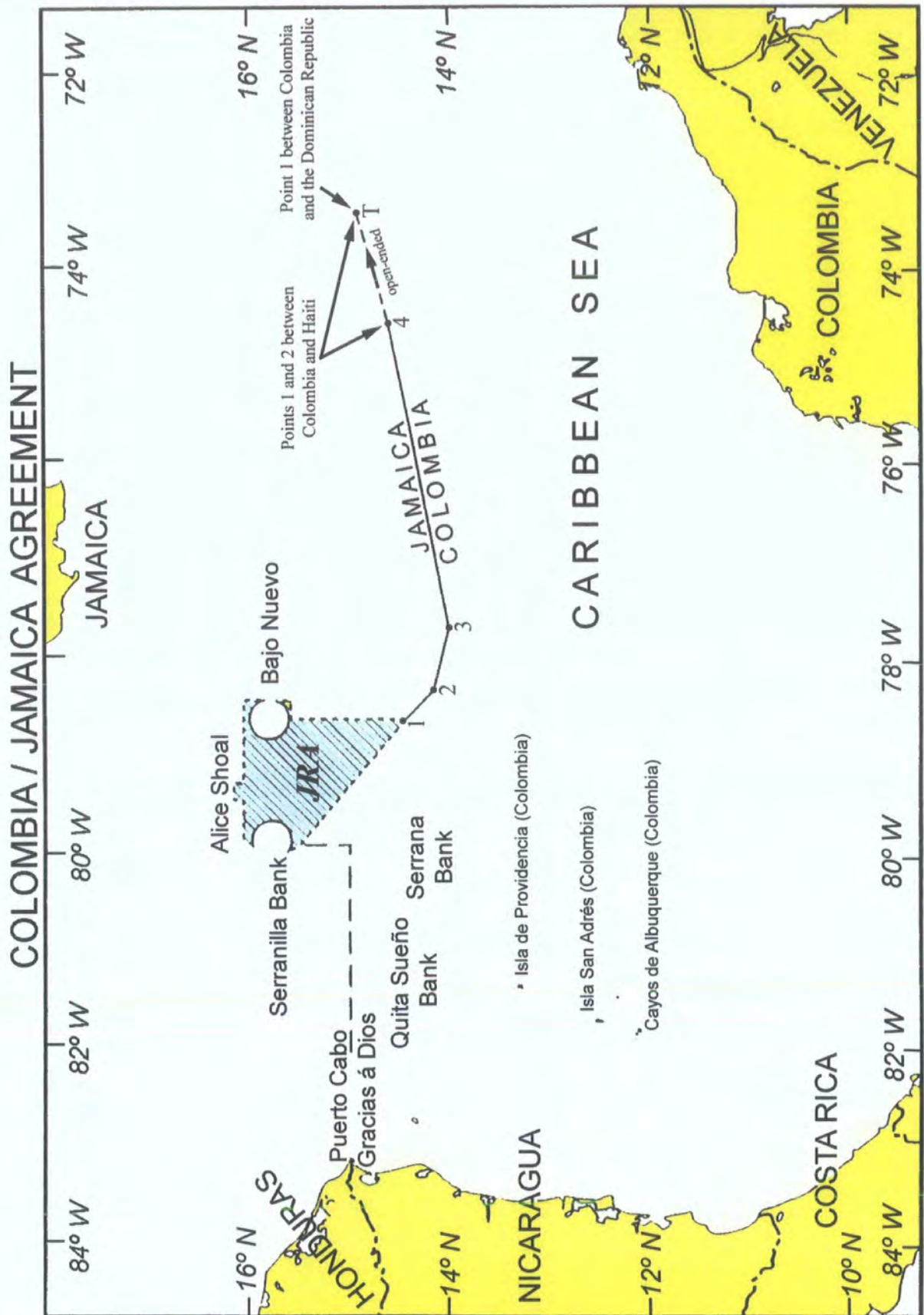


FIGURE 35

Source: Miyoshi, p.24 (adapted)

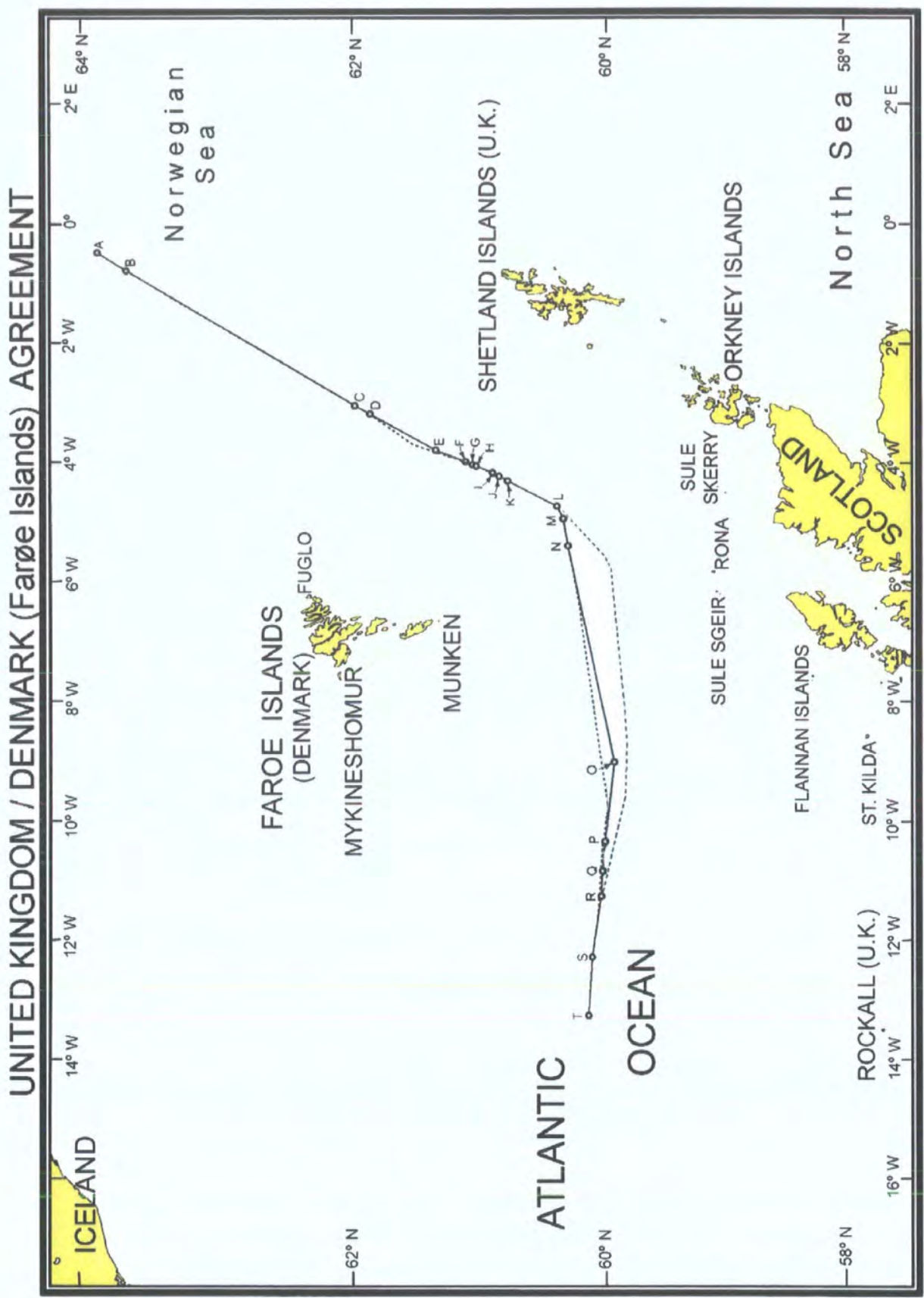


FIGURE 36
Source: IMB, forthcoming (adapted)

BOUNDARIES IN THE GULF OF GUINEA

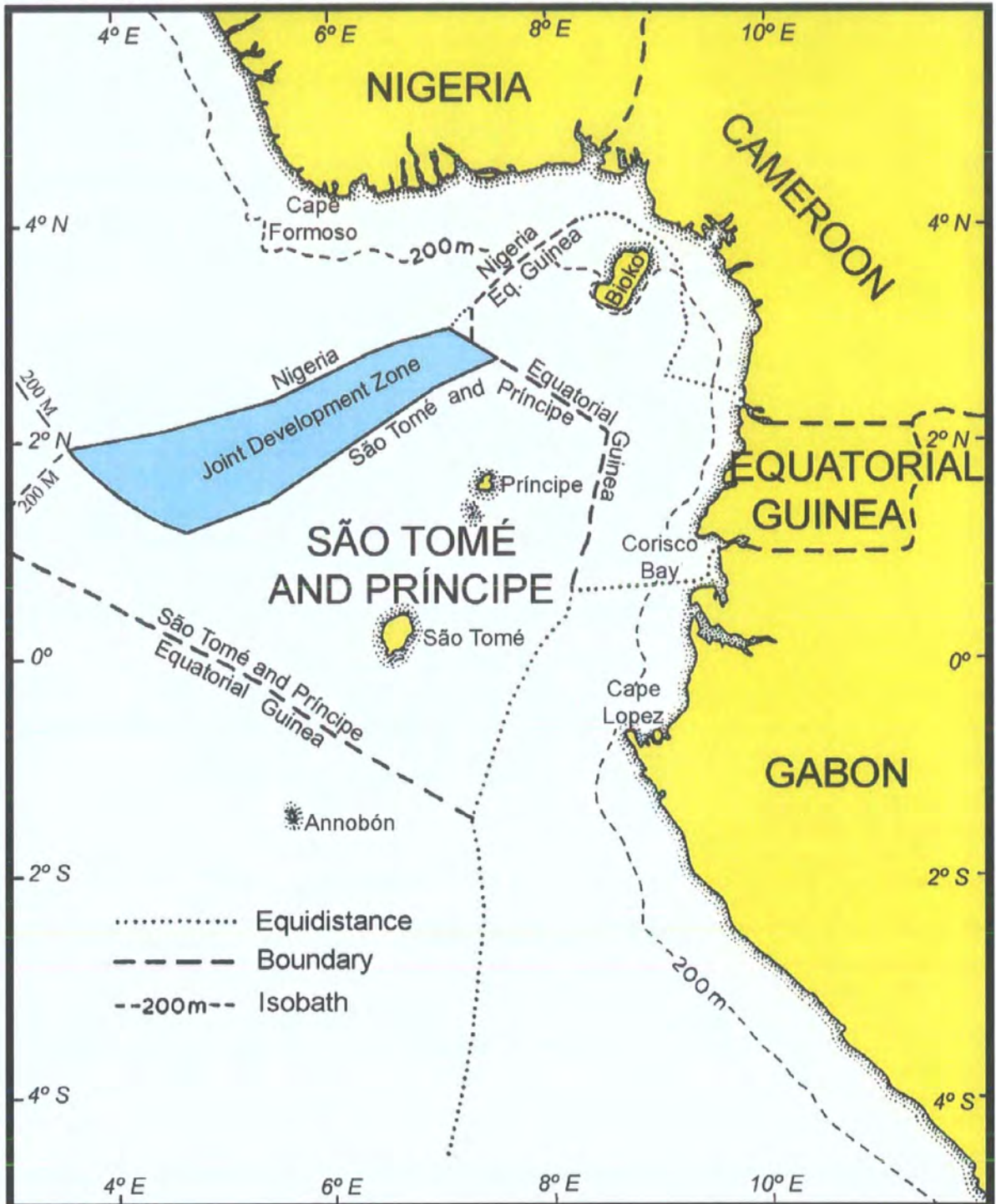


FIGURE 37

Source: Original

GULF OF GUINEA:
THE GEOGRAPHICAL FRAMEWORK
FOR THE DELIMITATION IN THE CAMEROON/NIGERIA CASE

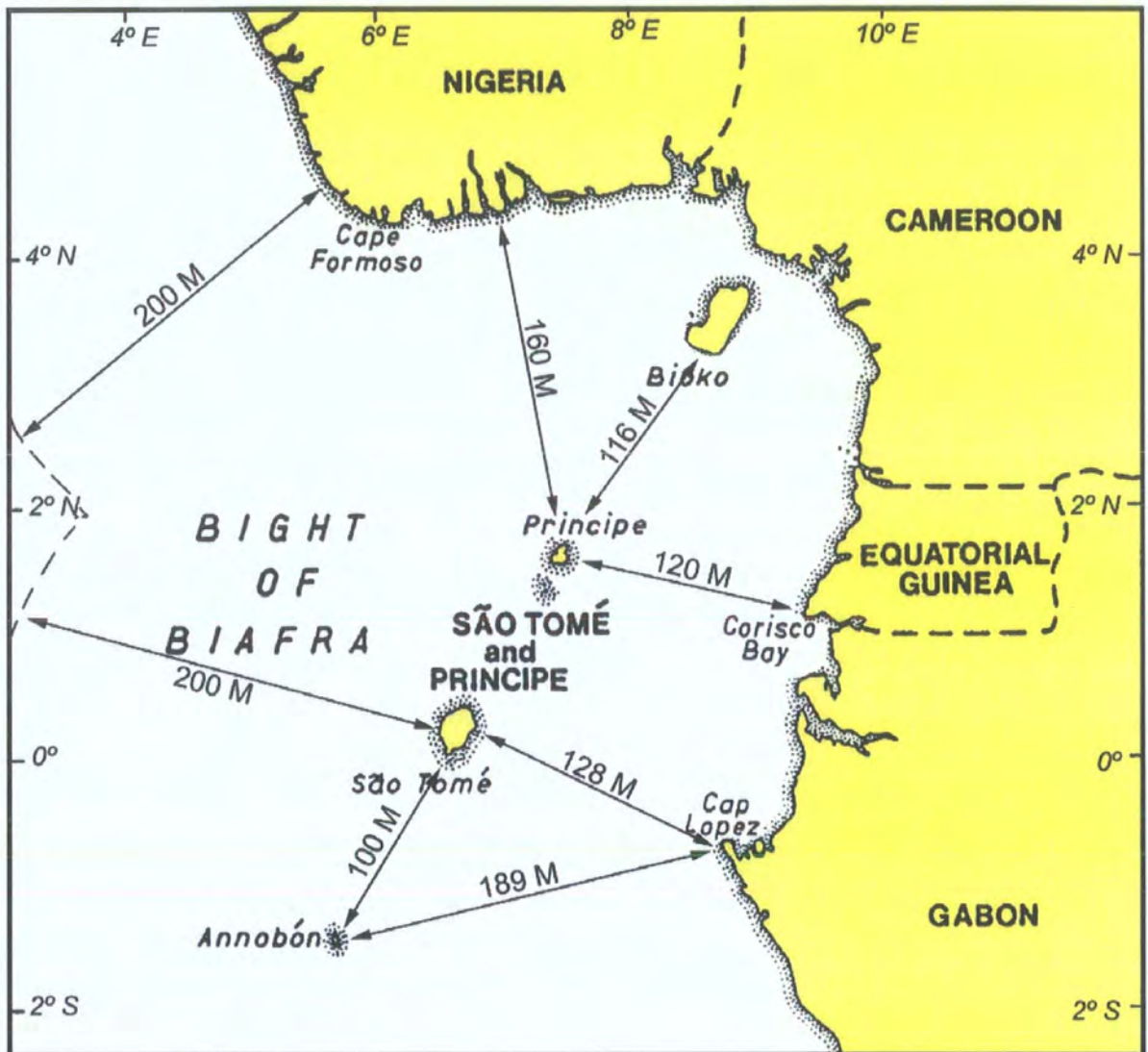


FIGURE 38

Source: Original

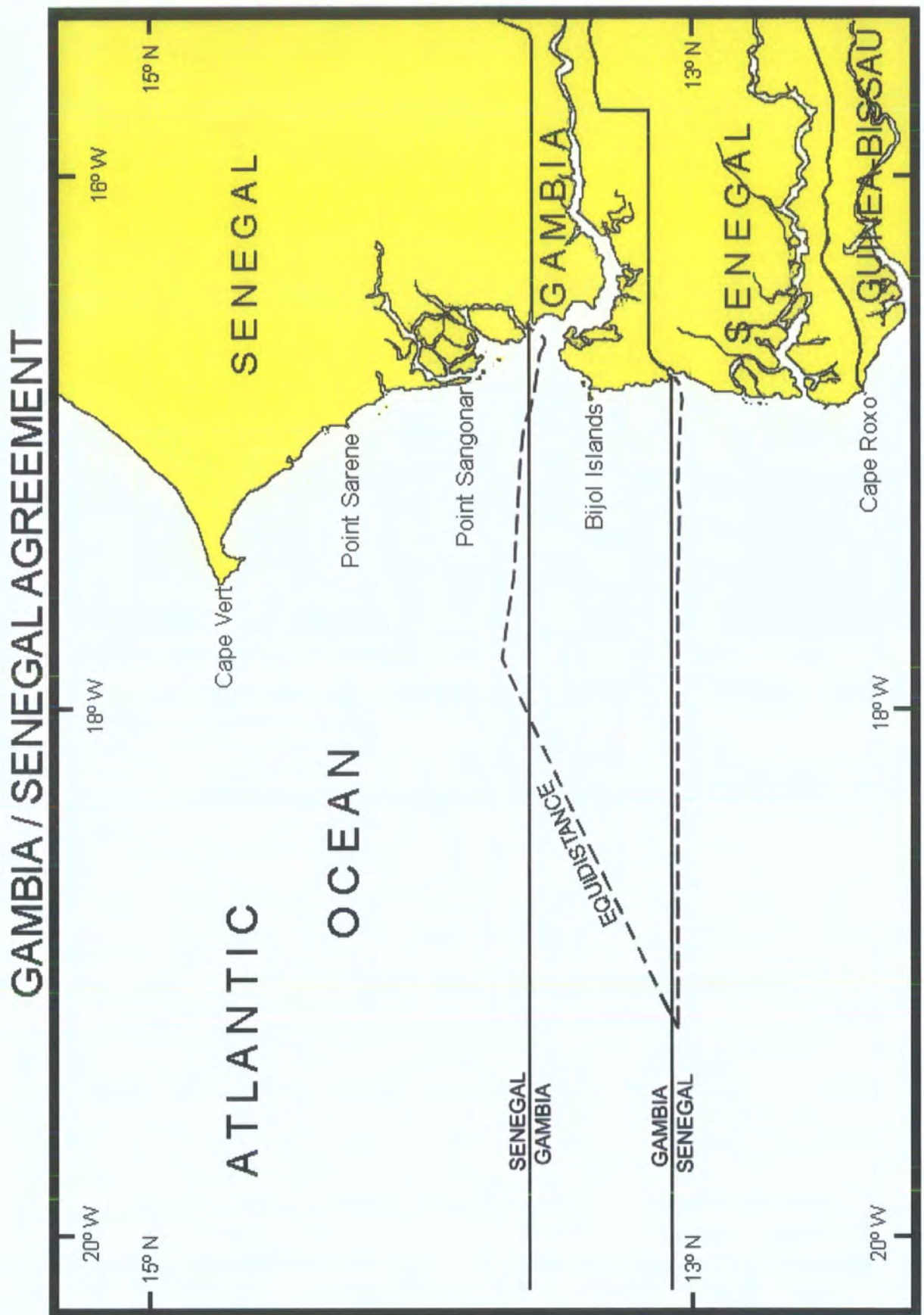


FIGURE 39

Source: IMB, p.853 (adapted)

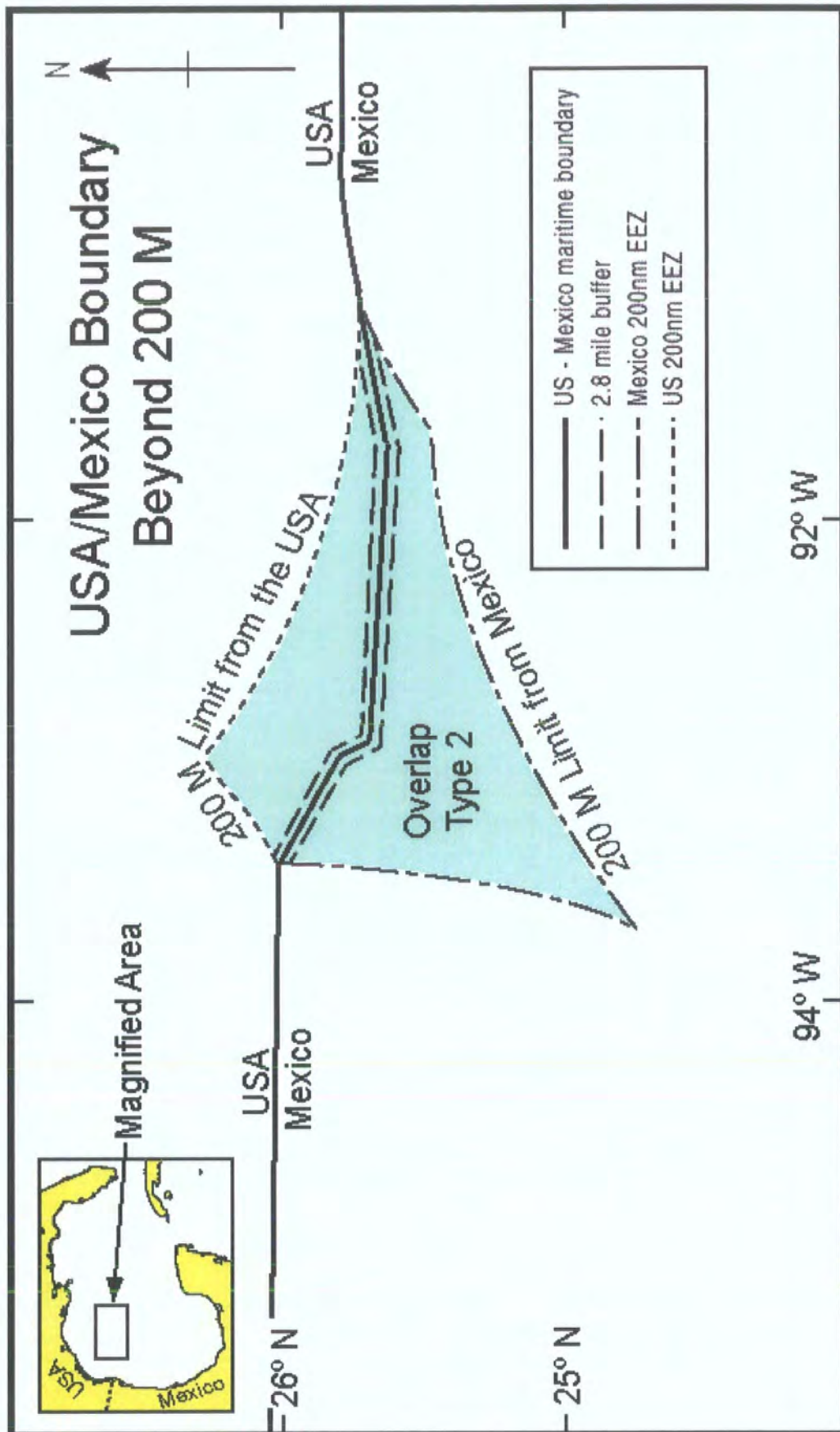
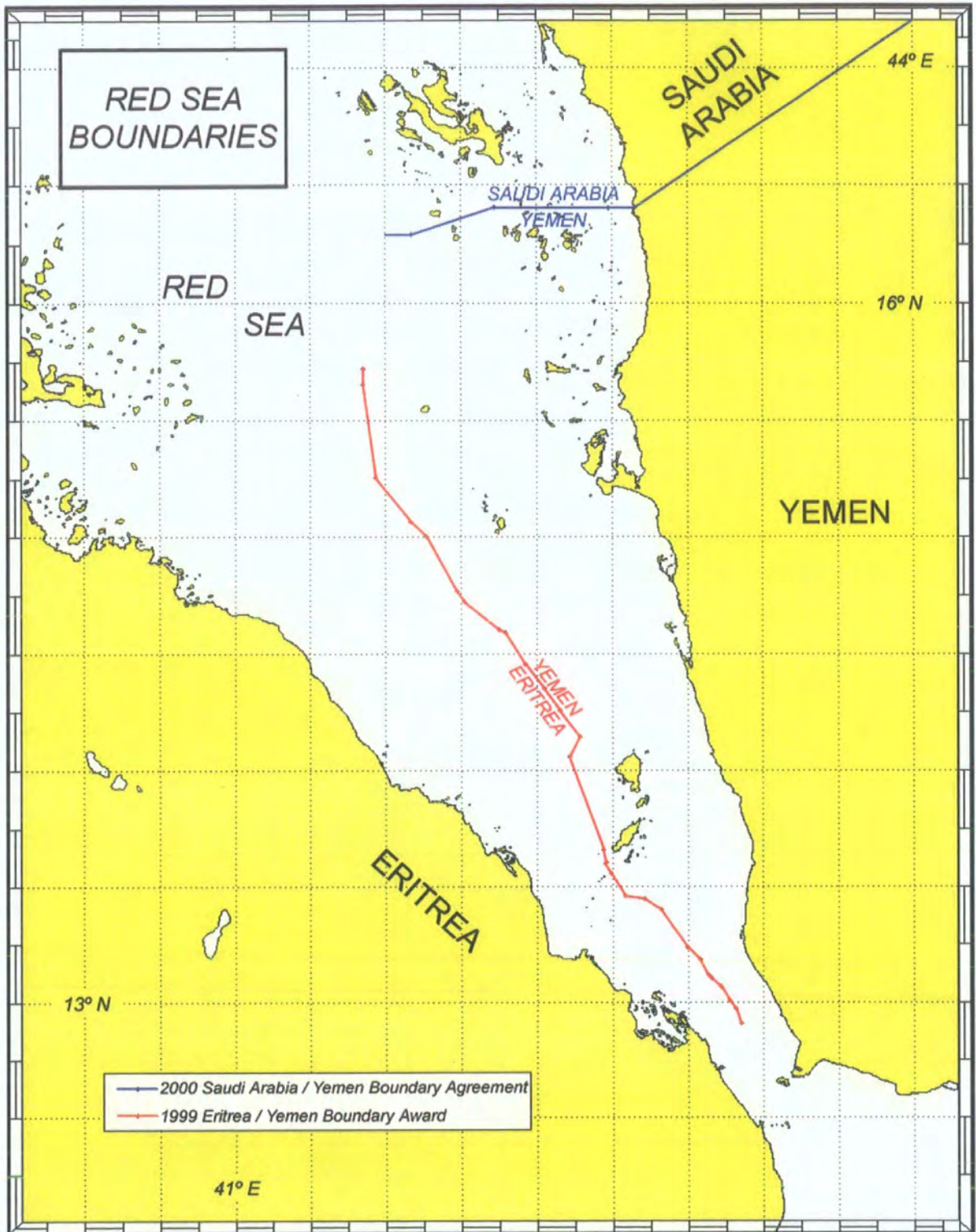


FIGURE 40

Source: IBRU Boundary and Security Bulletin, Volume 8, No.3, p.66 (adapted)

**FIGURE 41**

Source: Dutch Hydrographic Office (adapted)

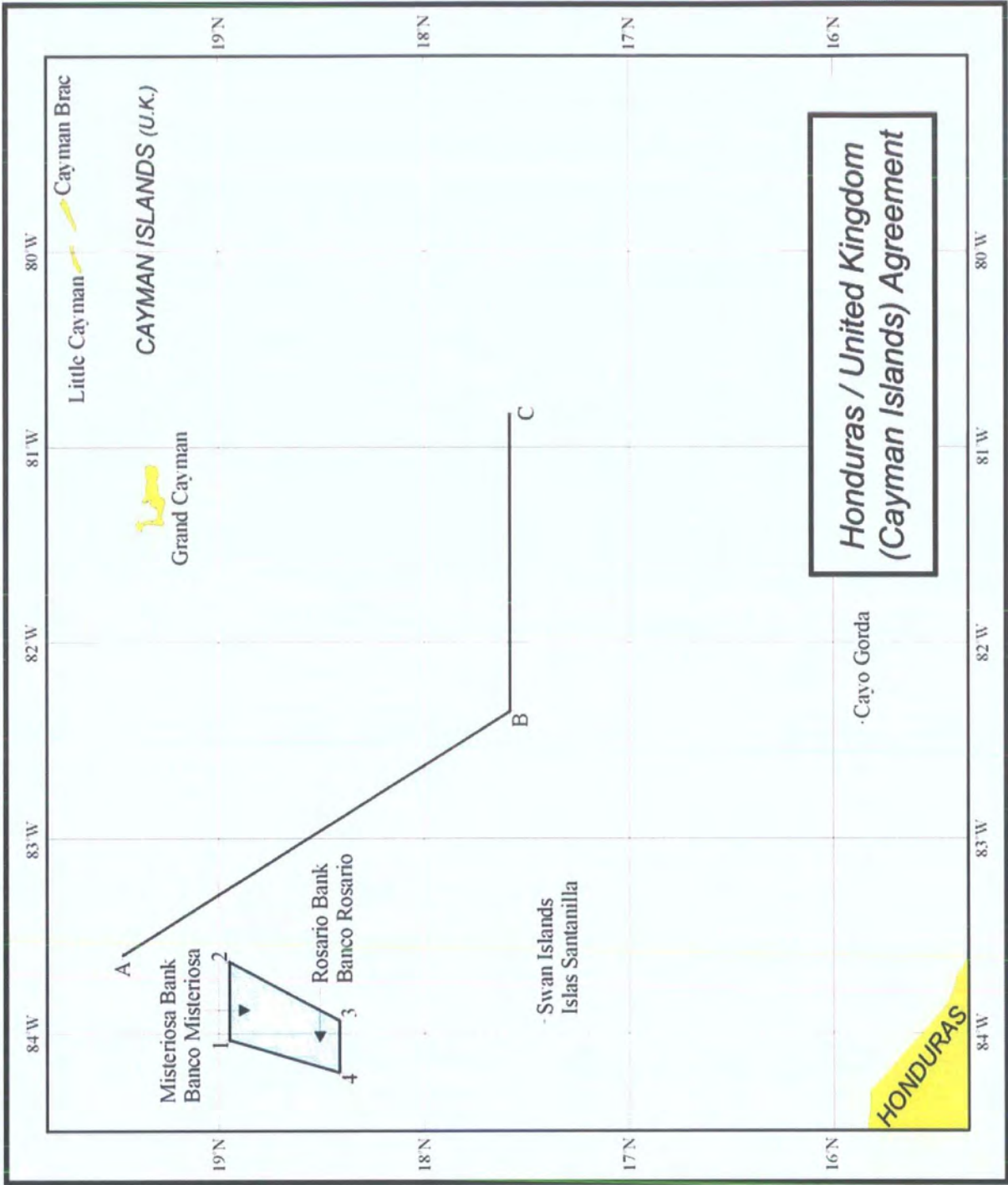


FIGURE 42

Source: UK Hydrographic Office (adapted)

GEORGIA/TURKEY BOUNDARY: A Demarcated Maritime Boundary

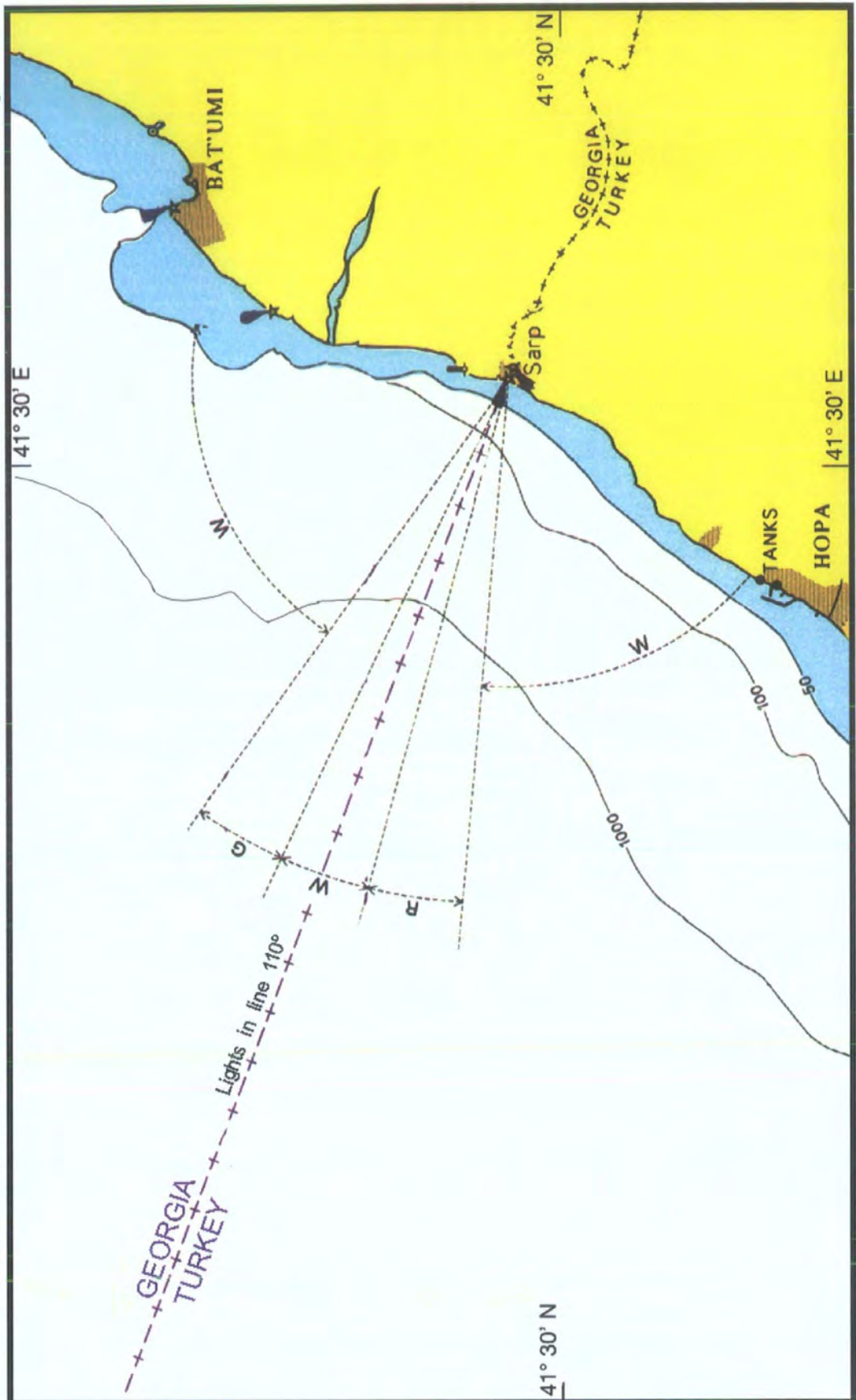


FIGURE 43

Source: Admiralty Chart 2236 (adapted)

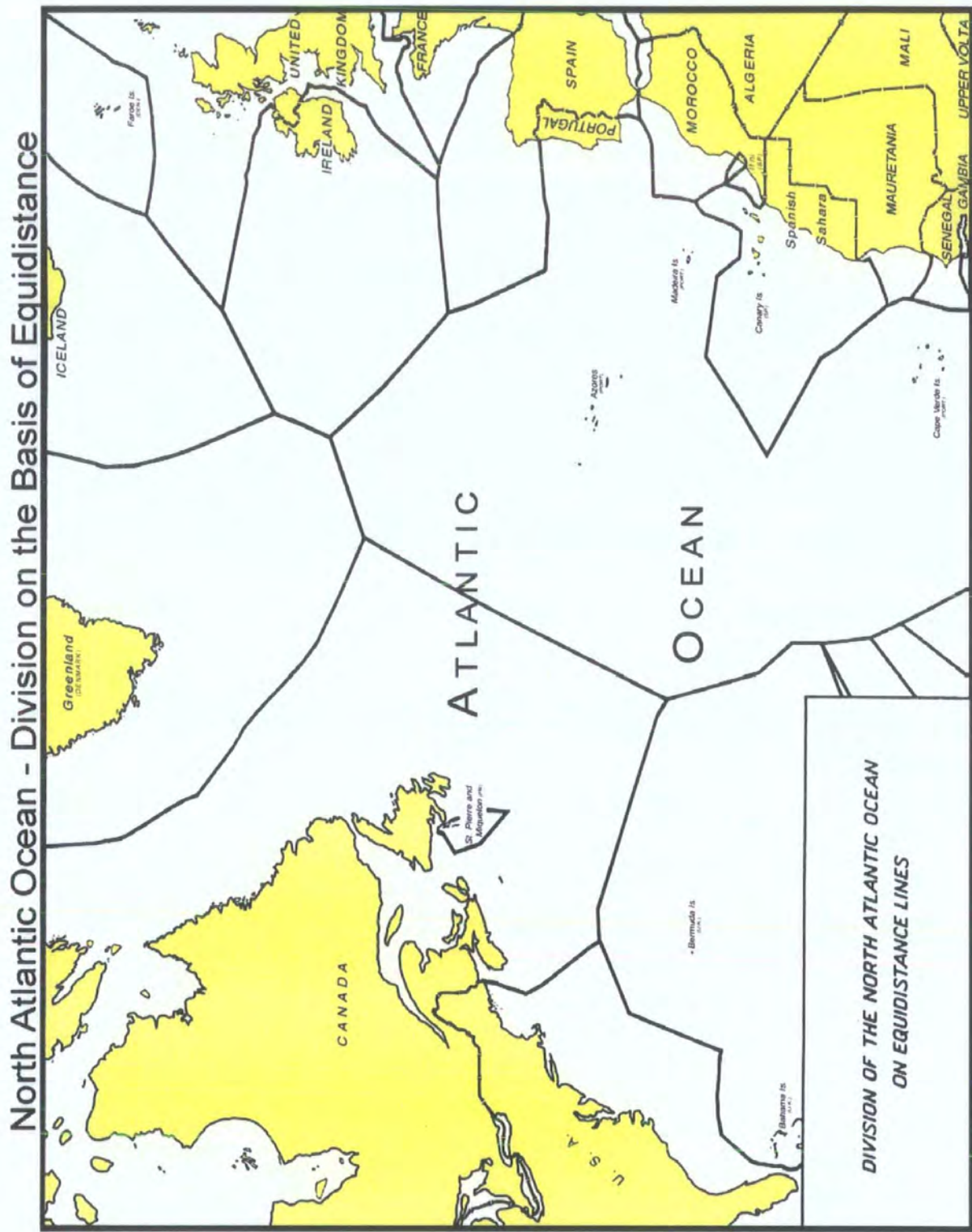


FIGURE 44

Source: ICJ/Pleadings/1968(I), pp.34, 66-67
(adapted)

CUT-OFF EFFECT CAUSED BY THE USE OF EQUIDISTANCE
POSITIONED AT THE OPTICAL CENTRE OF THE MAP

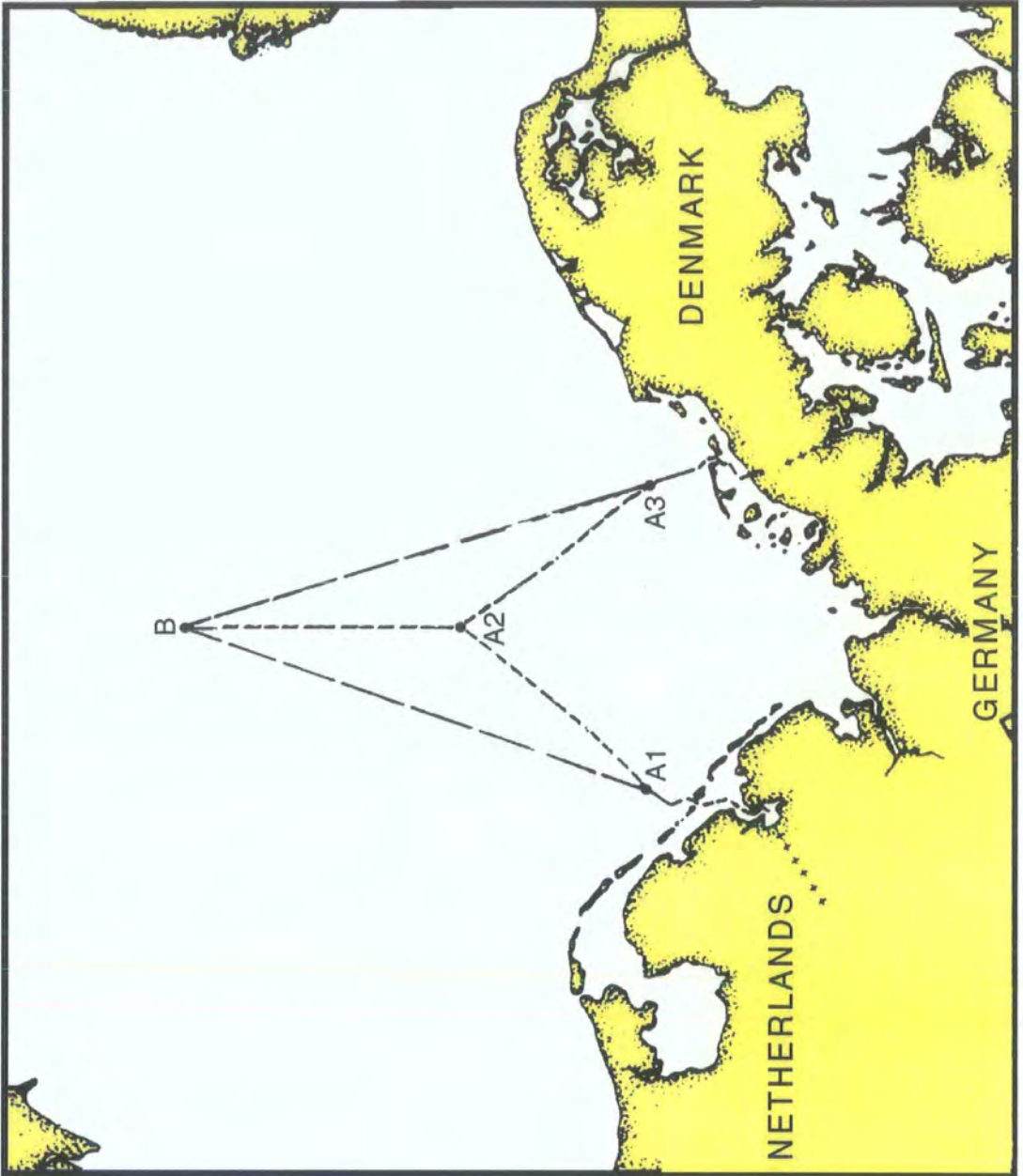


FIGURE 45

Source: Francalanci/1994, p.237 (adapted)

NORTH SEA CASES: The Lesser Impact of Showing the Equidistance Lines Separately

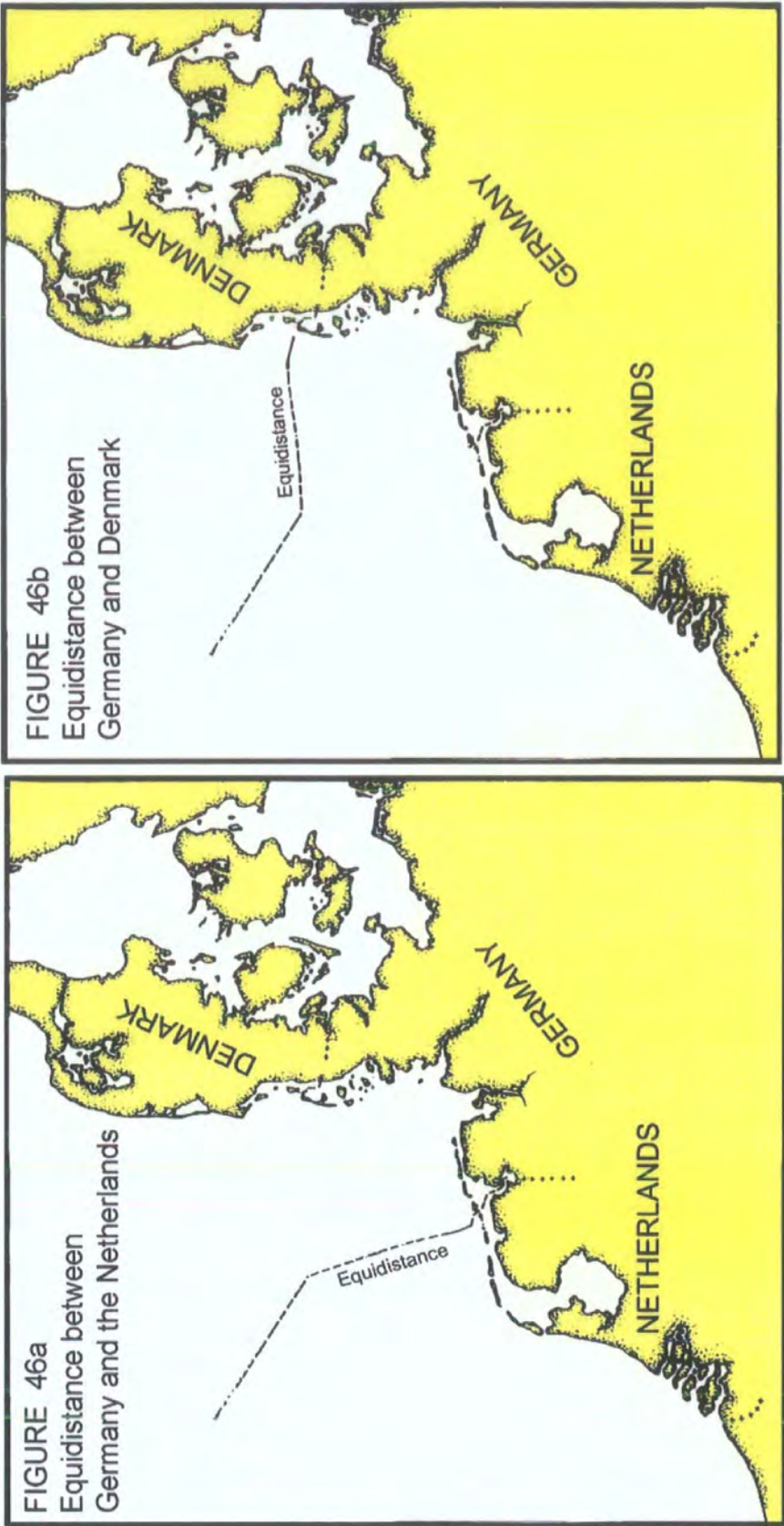


FIGURE 46

Source: Francalanci/1994, p.237 (adapted)

PROLONGATION OF THE LAND BOUNDARY: An Example of an Inequitable Situation

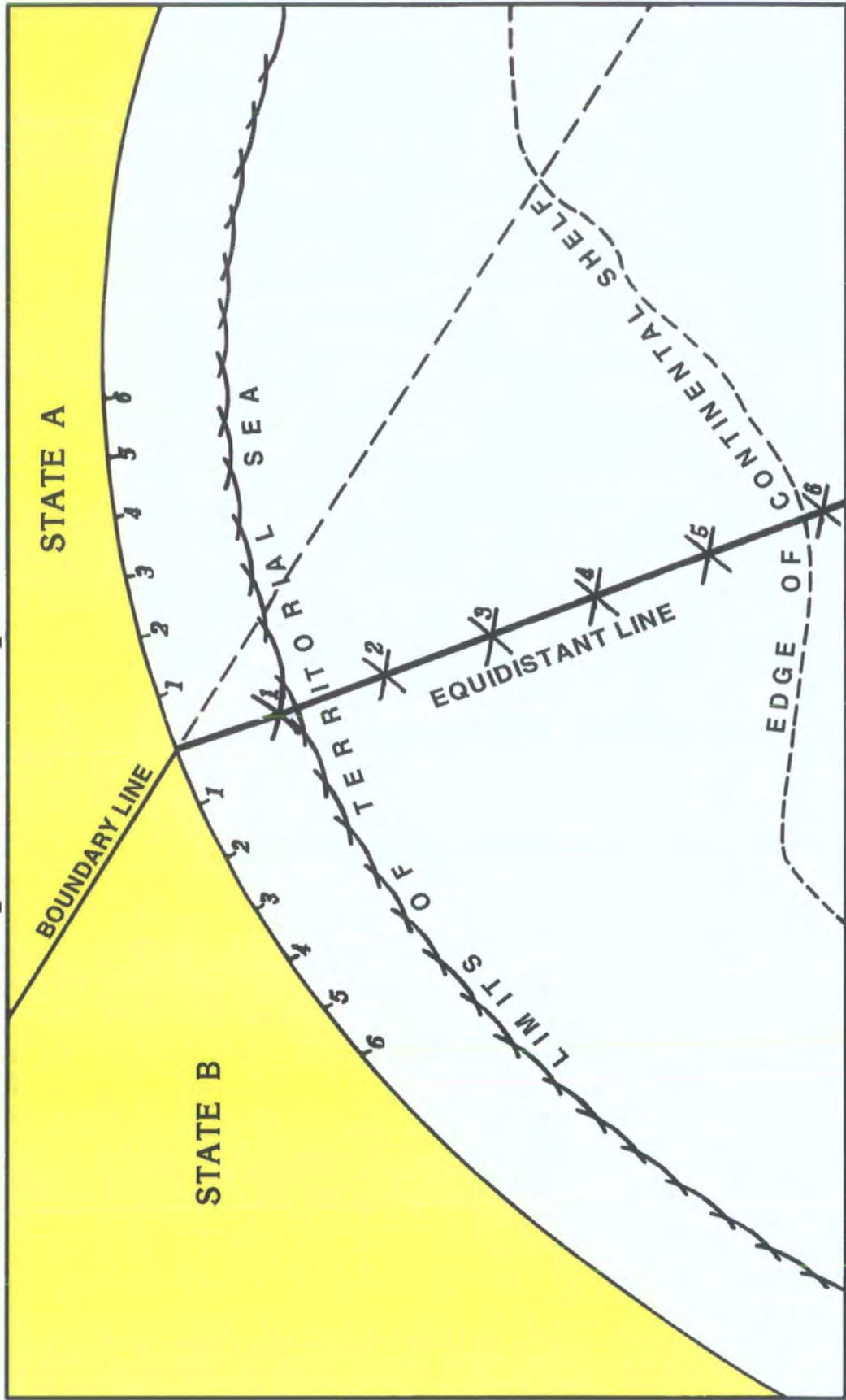
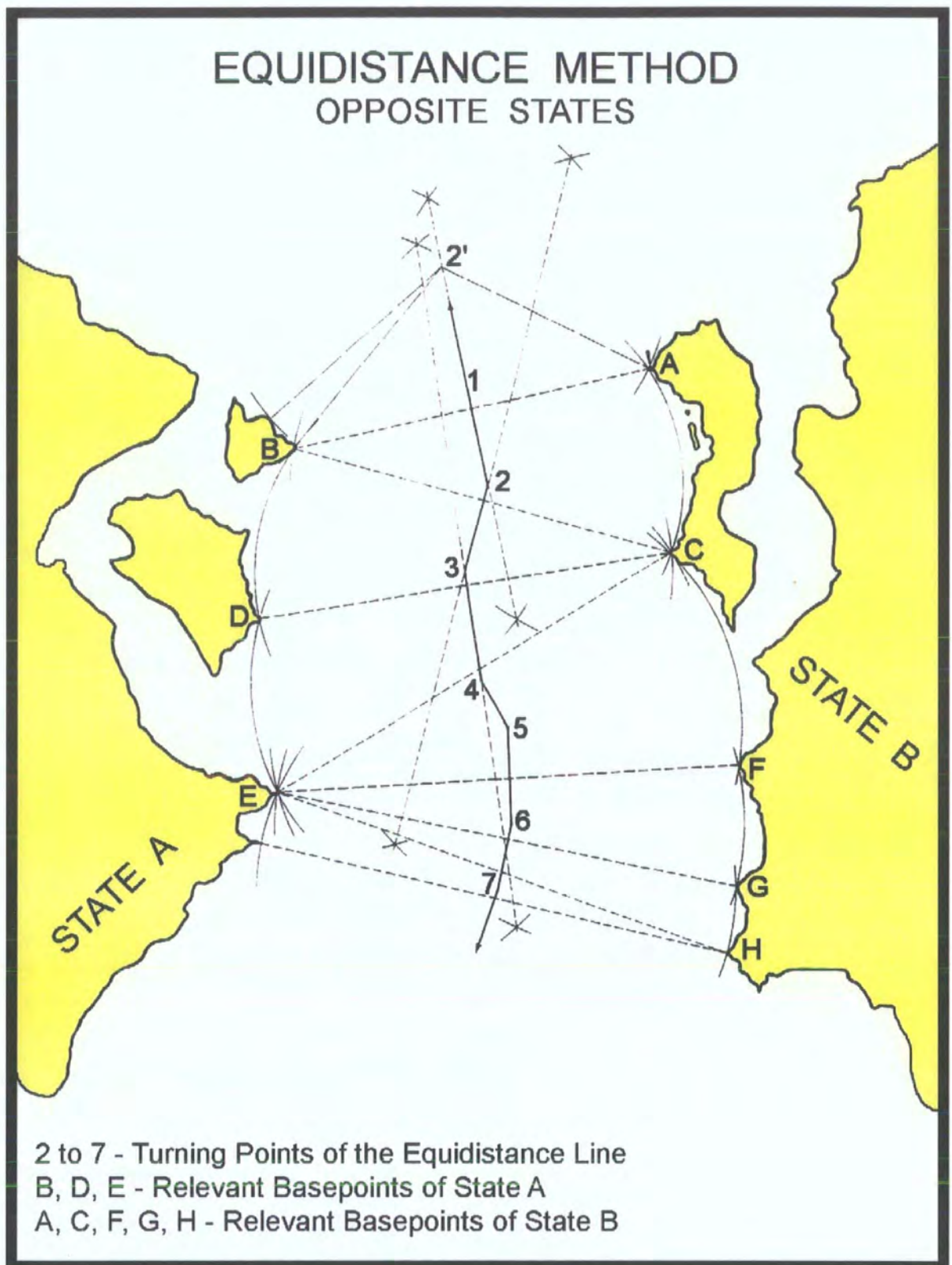


FIGURE 47

Source: Shalowitz/1962, p.231 (adapted)

**FIGURE 48**

Source: Francalanci/1994, p.201 (adapted)

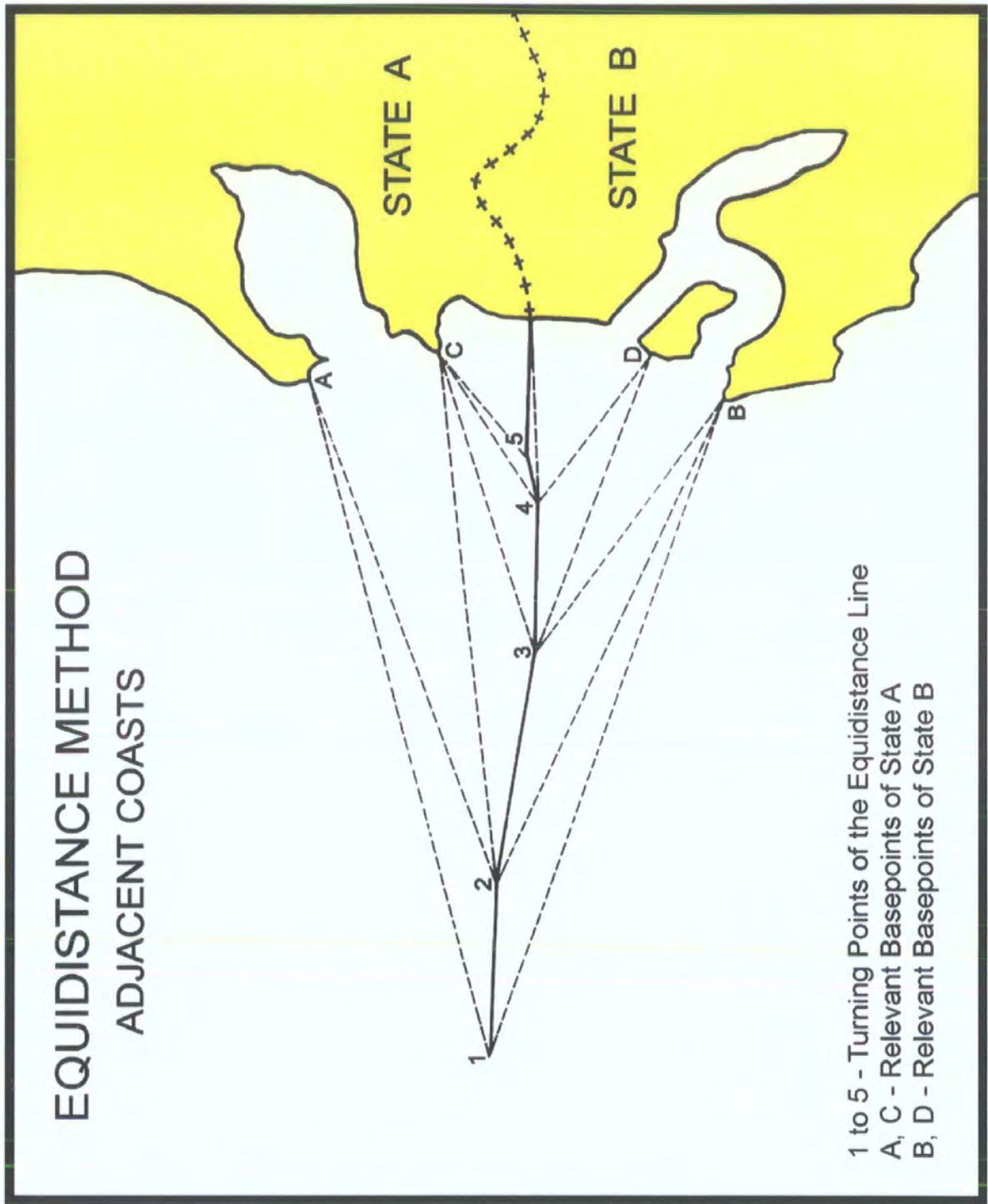


FIGURE 49

Source: Francalanci/1994, p.203 (adapted)

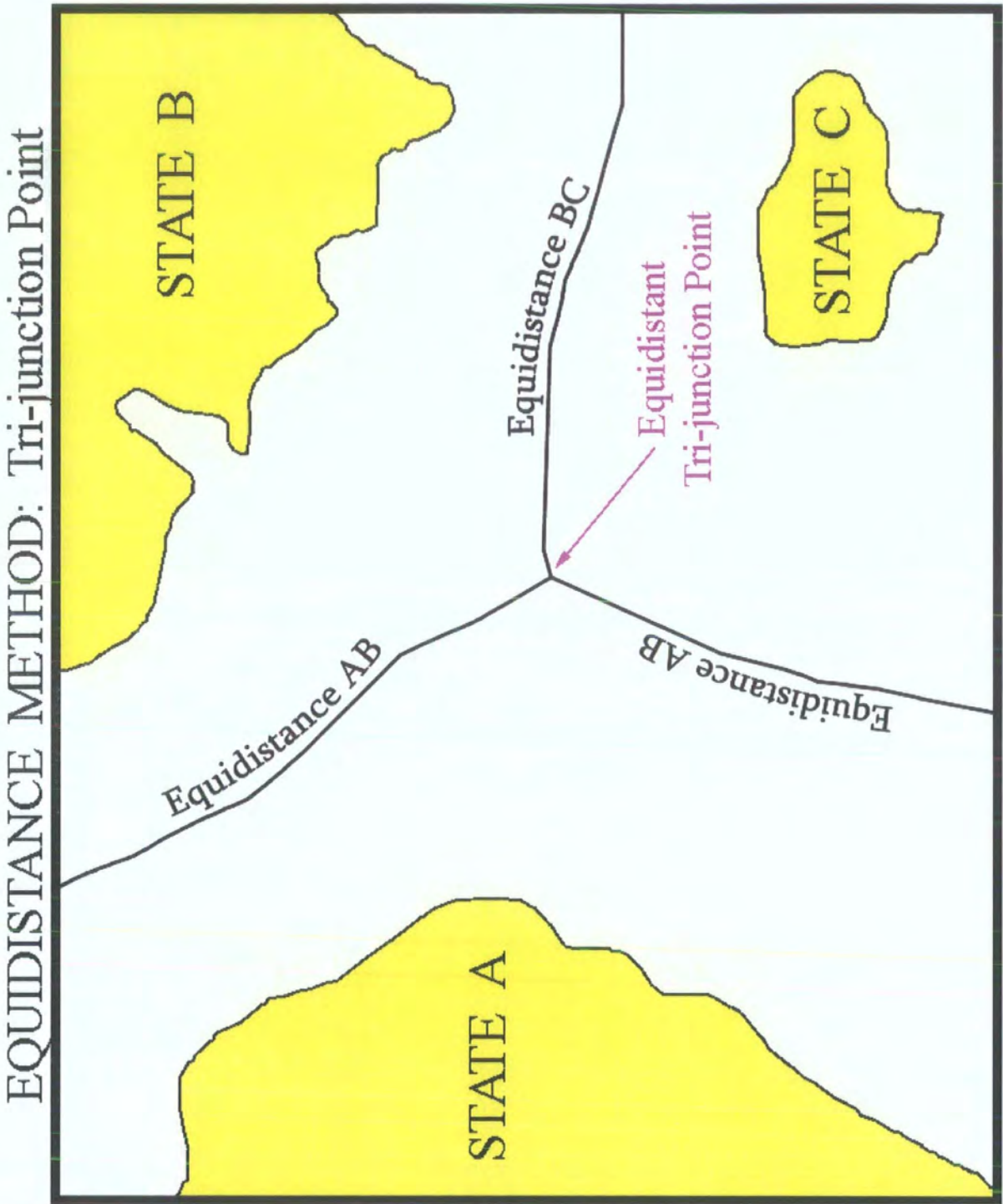


FIGURE 50

Source: Original

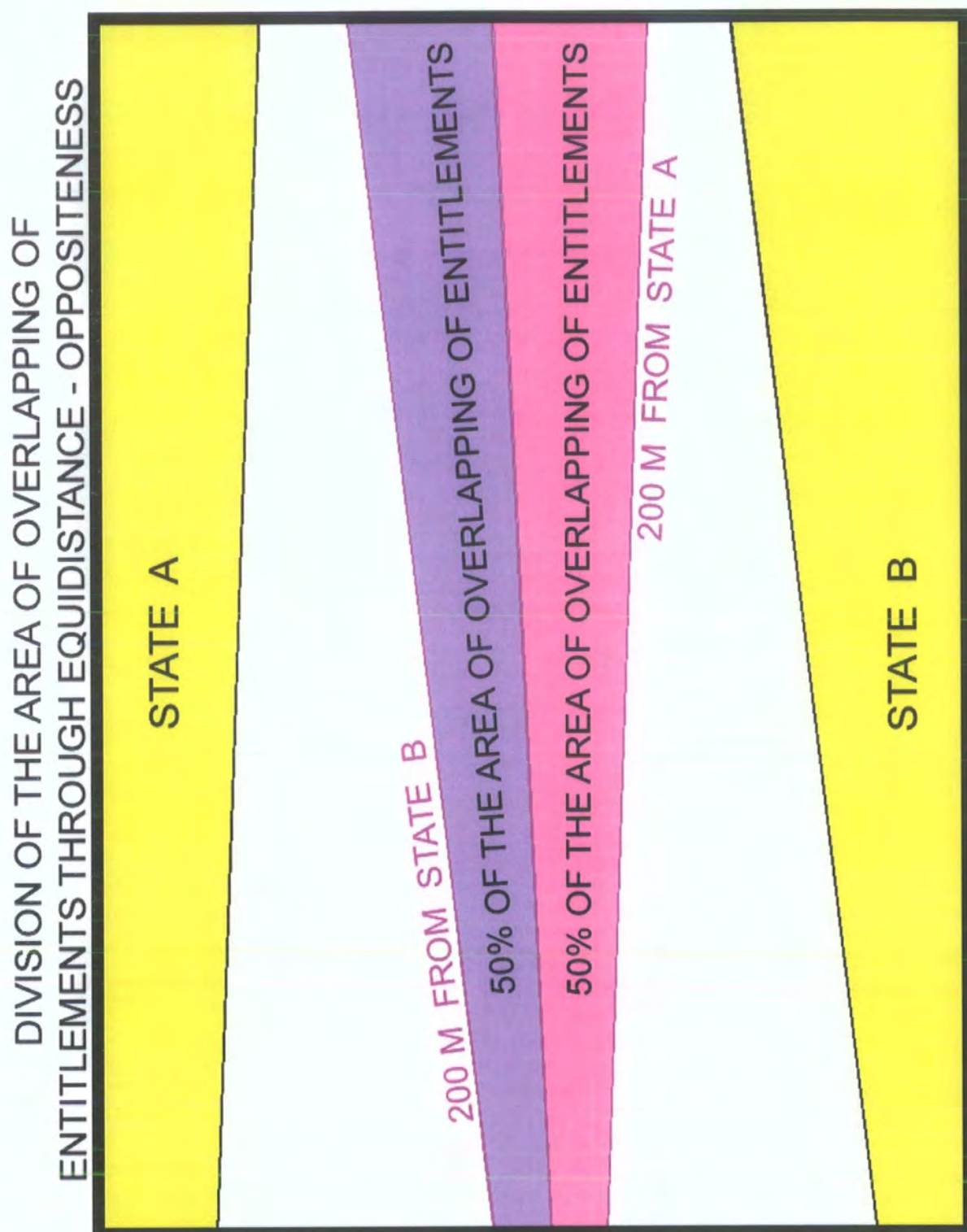
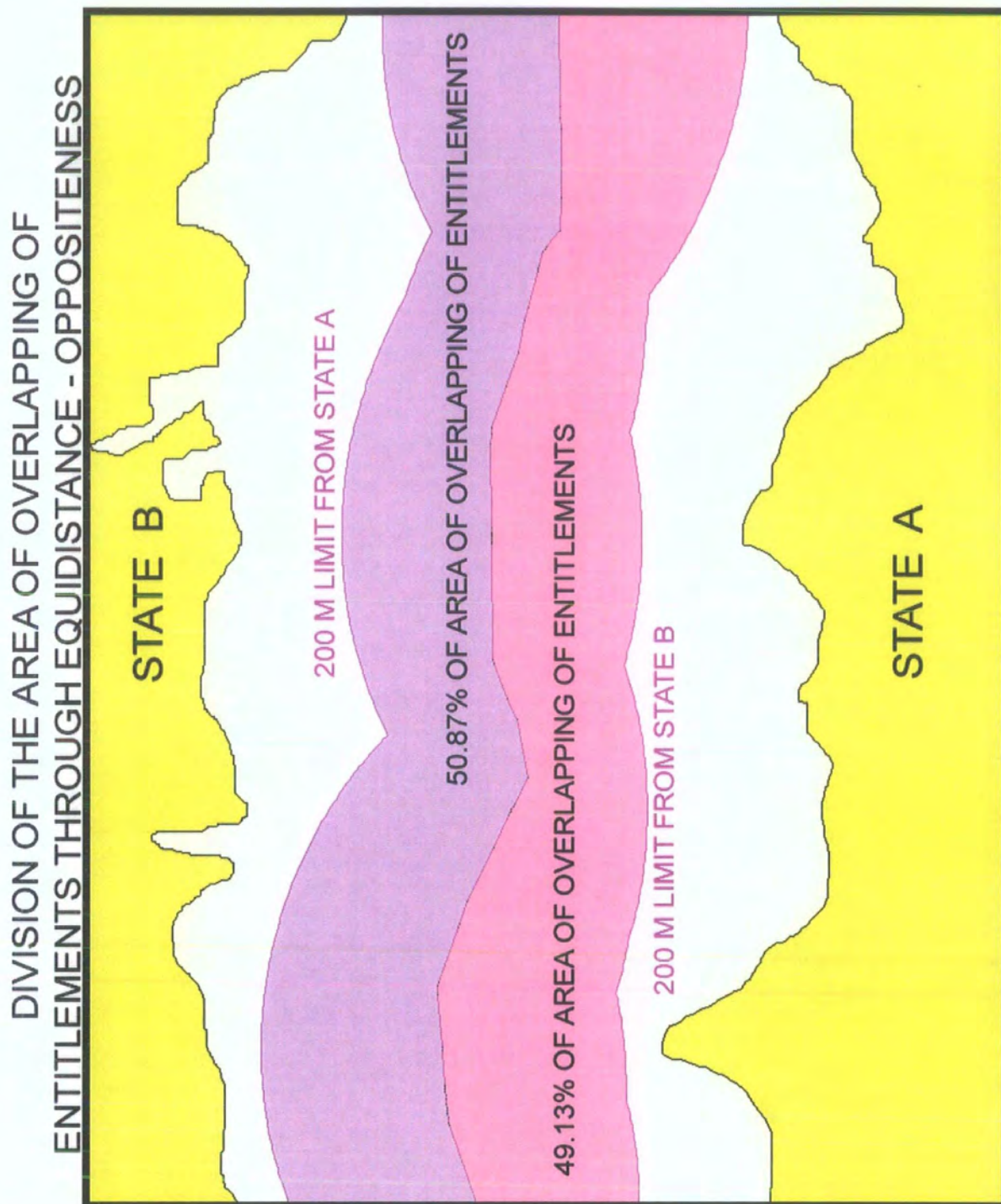
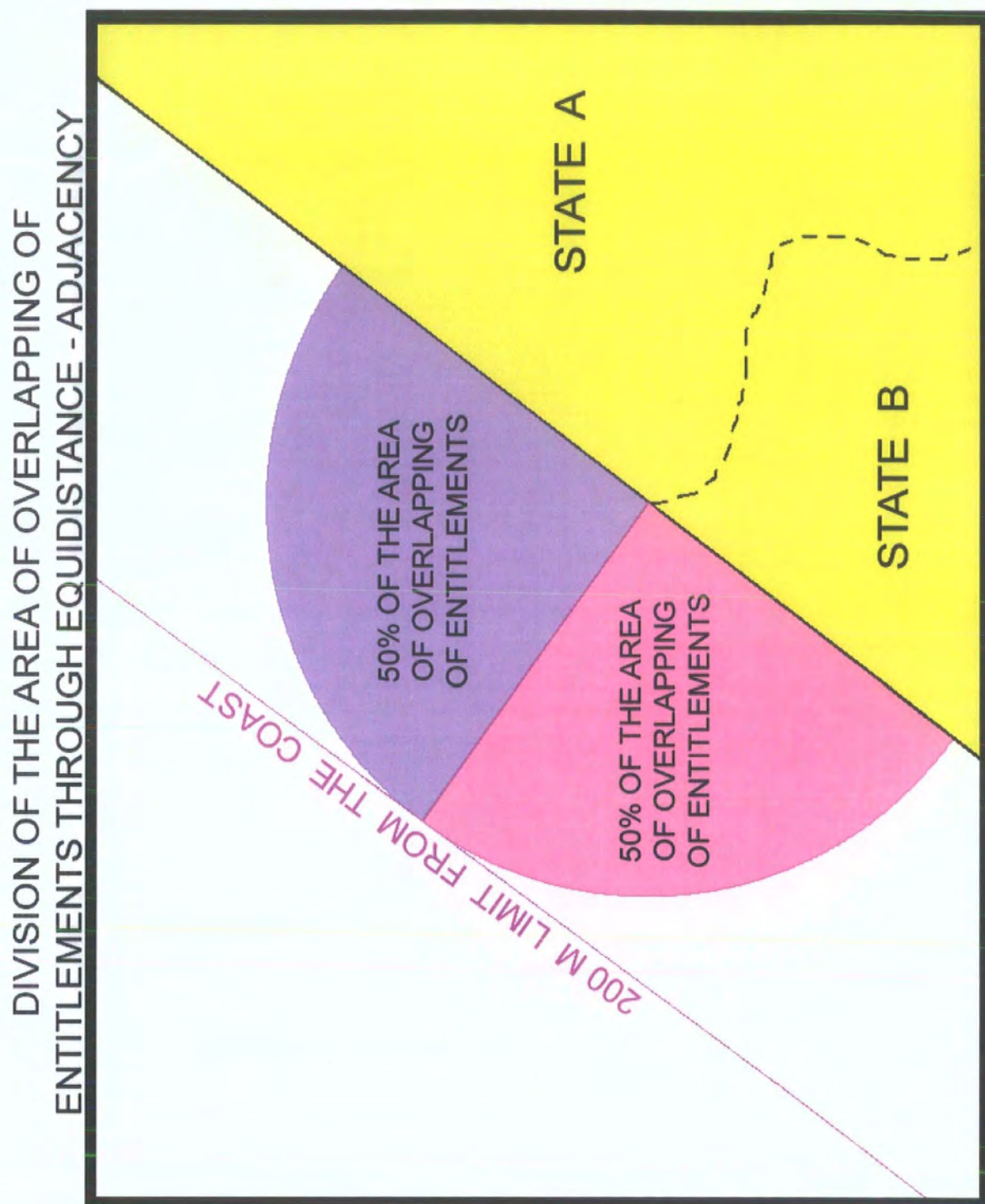


FIGURE 51

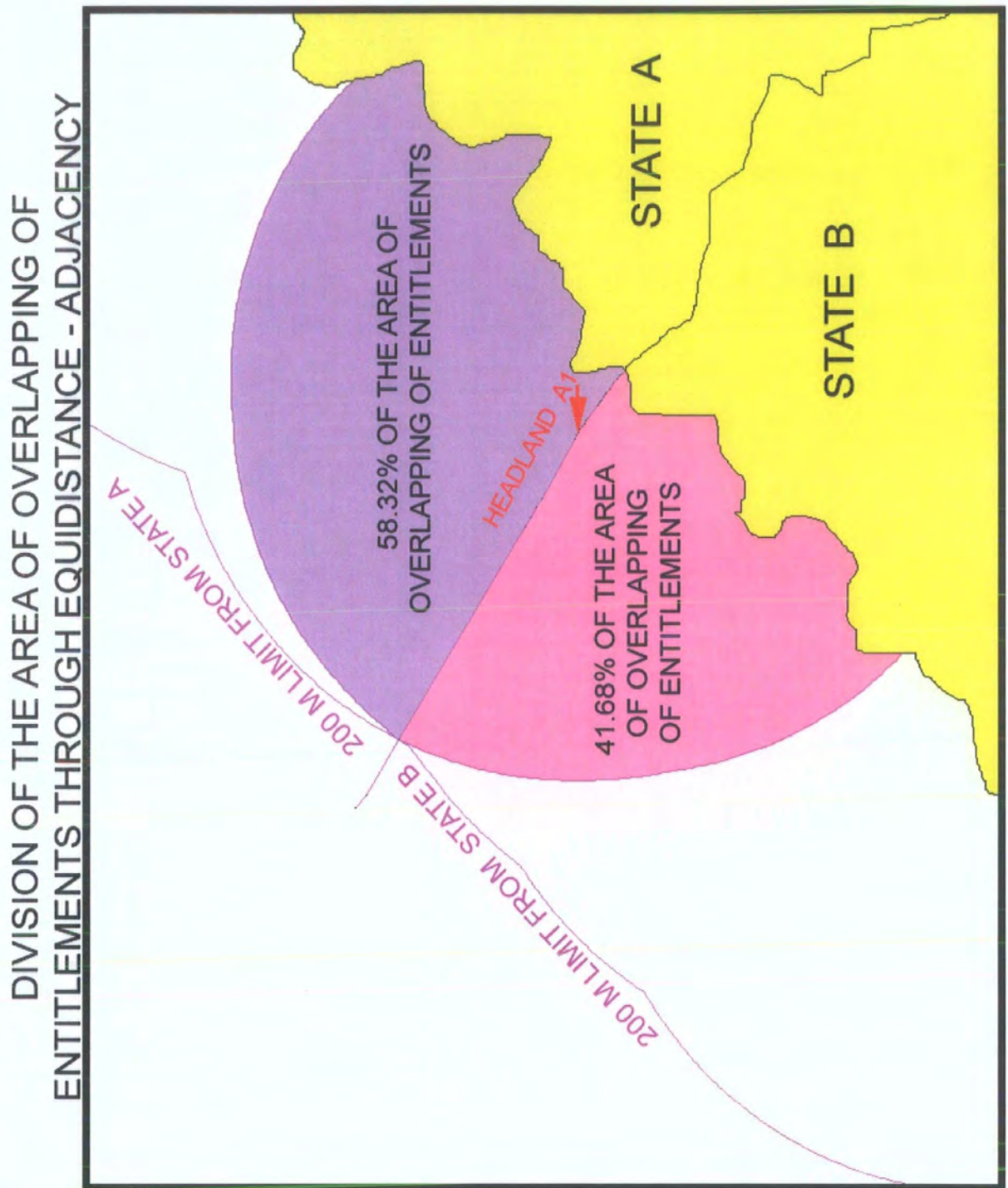
Source: Original

**FIGURE 52**

Source: Original

**FIGURE 53**

Source: Original

**FIGURE 54**

Source: Original

METHOD OF EQUIDISTANCES OFFSHORE

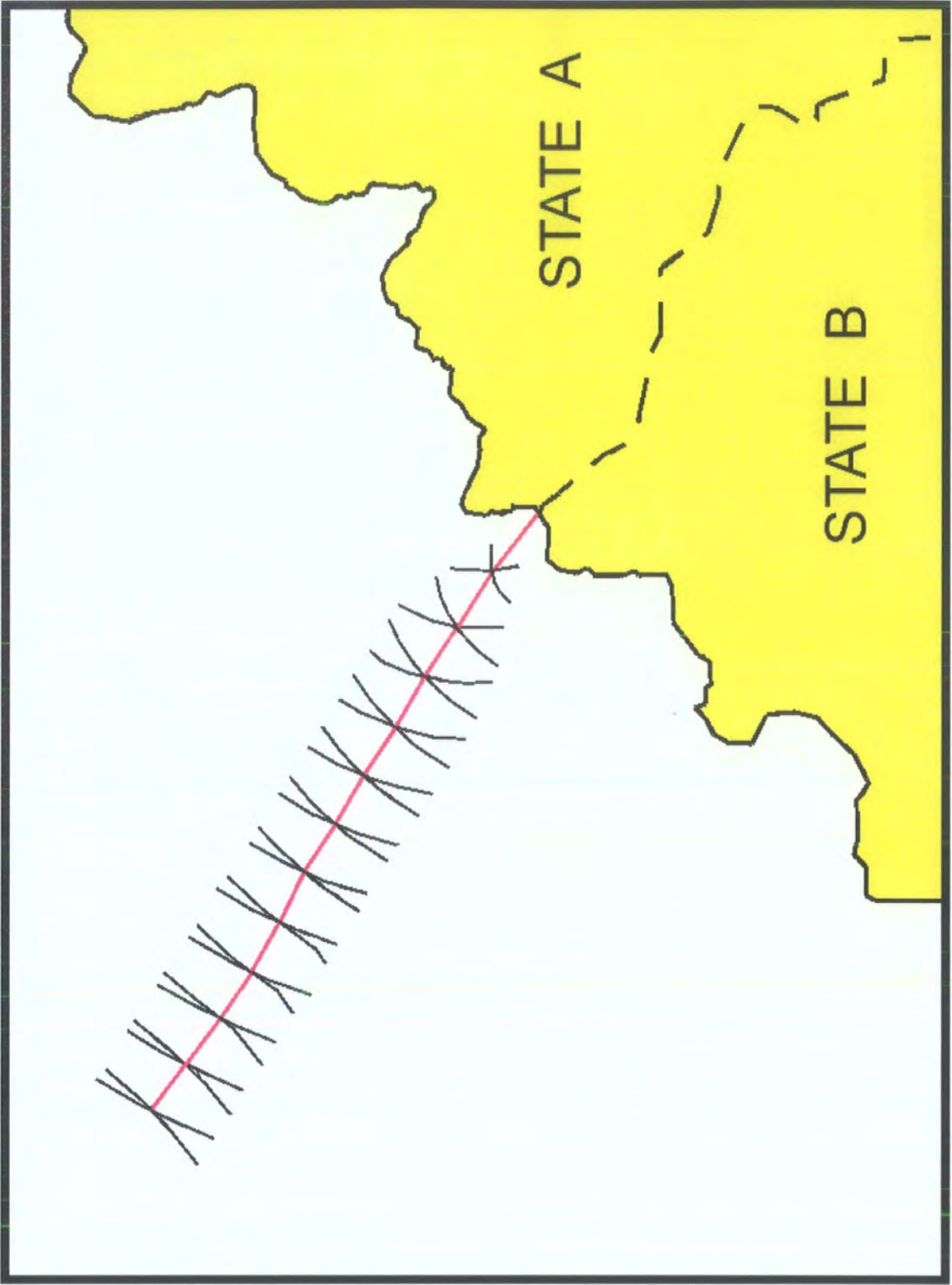


FIGURE 55

Source: Kennedy/1958, Diagram III

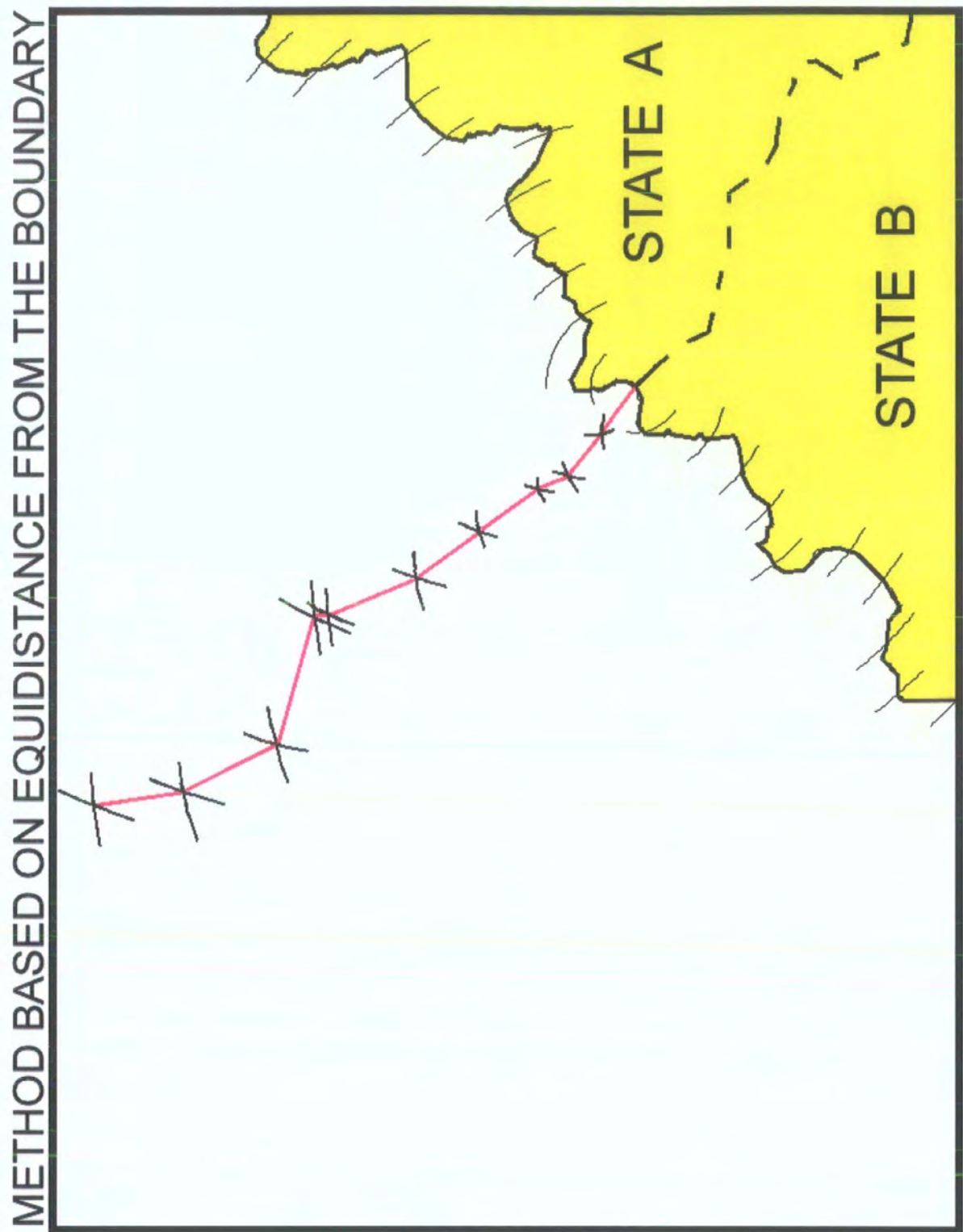


FIGURE 56

Source: Kennedy/1958, Diagram IV

PSEUDO-EQUIDISTANCE:
EXAMPLE OF POSSIBLE DIFFICULTIES

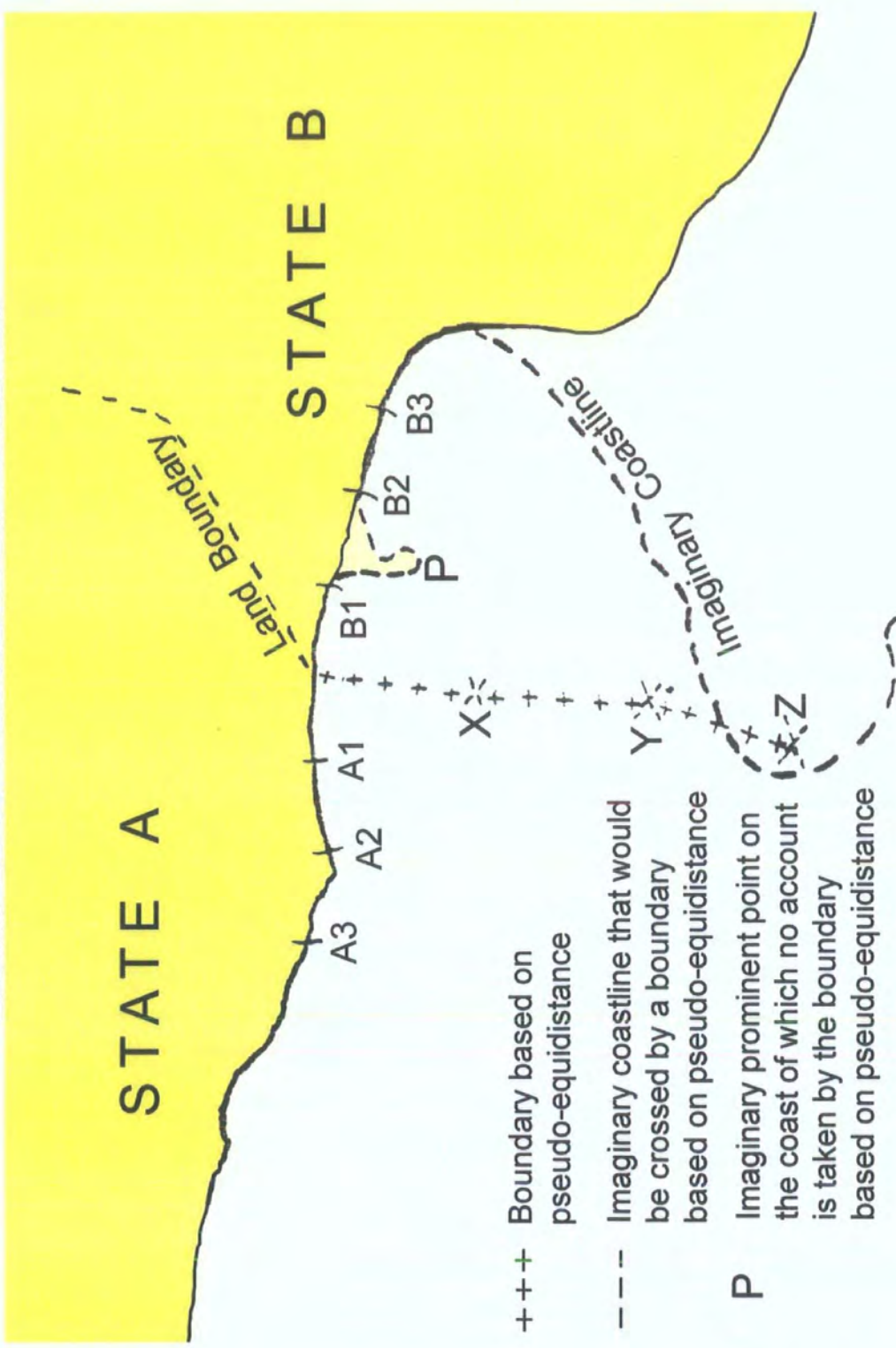


FIGURE 57

Source: Kennedy/1958, Diagram V

PSEUDO-EQUIDISTANCE: Oppositeness

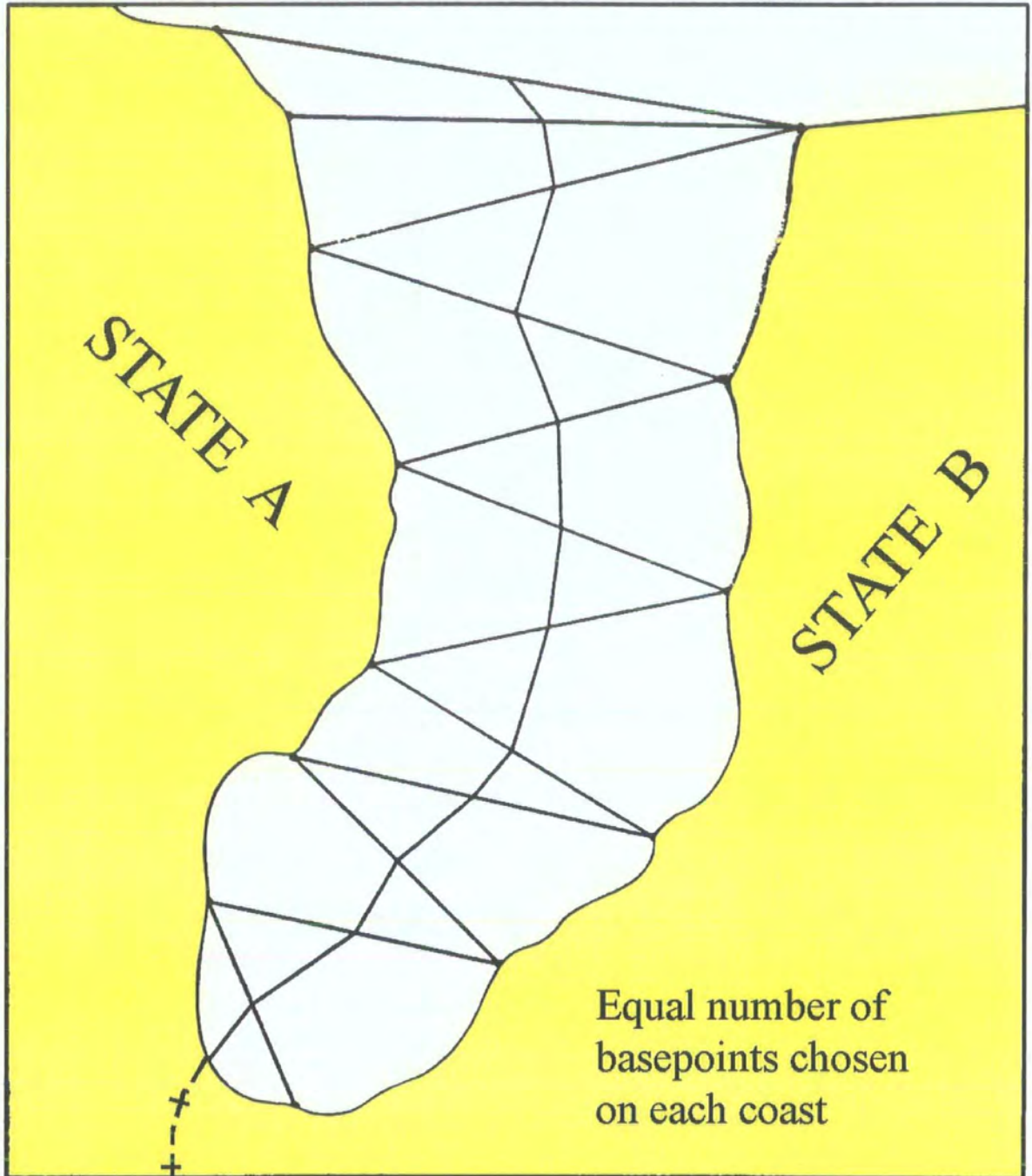


FIGURE 58

Source: Roubertou/1996, Figure 7a (adapted)

PSEUDO-EQUIDISTANCE: Adjacency

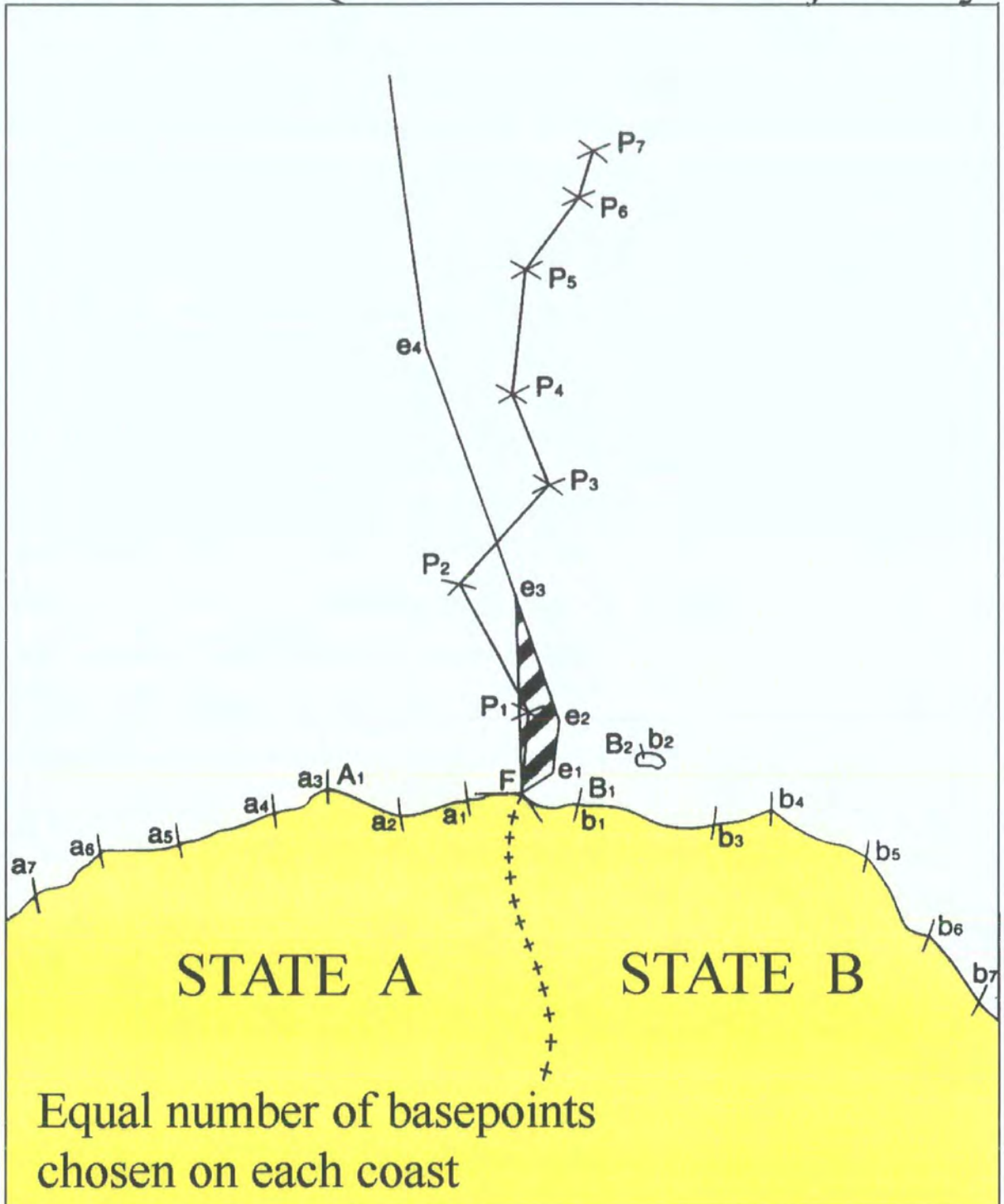
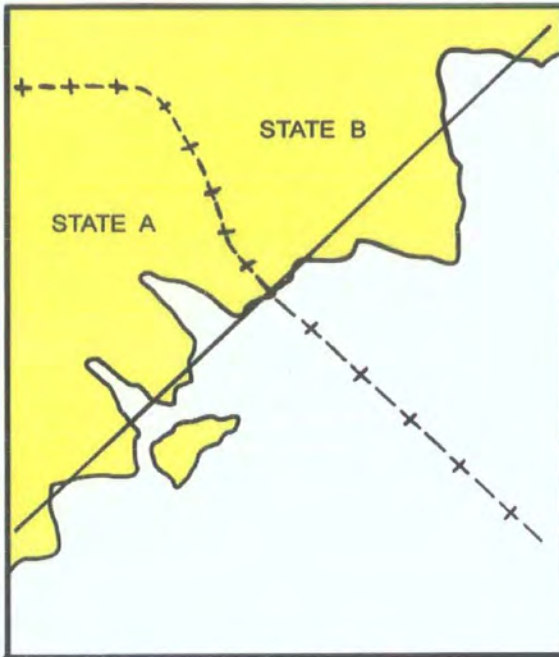


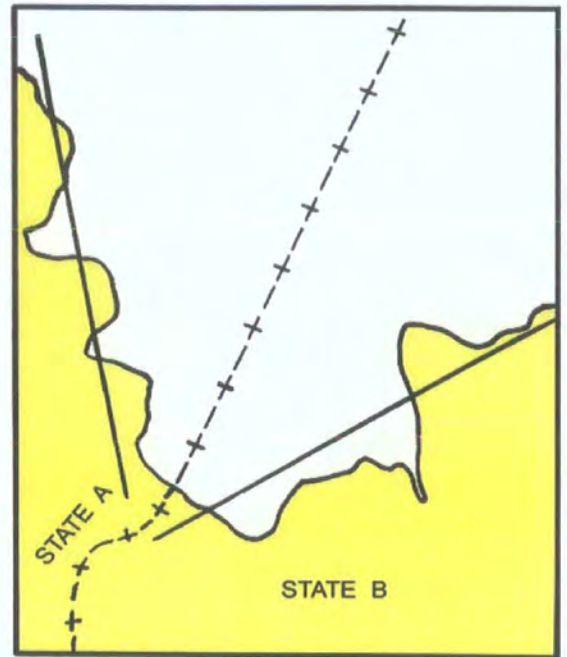
FIGURE 59

Source: Roubertou/1996, Figure 7b (adapted)

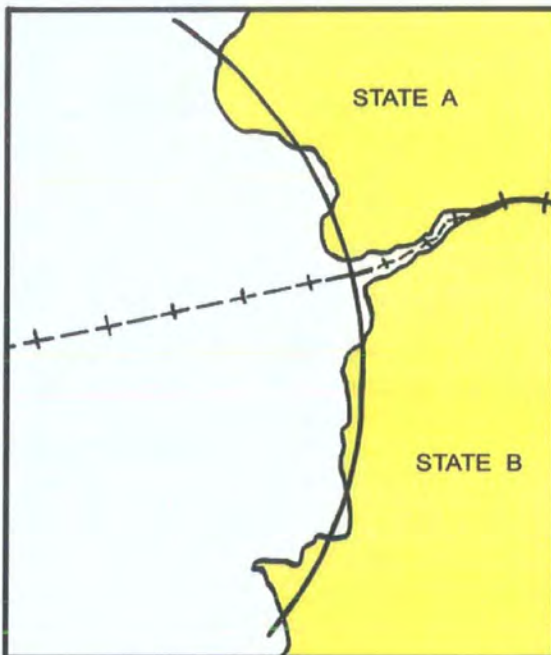
"MÉTHODES DE LISSAGE"



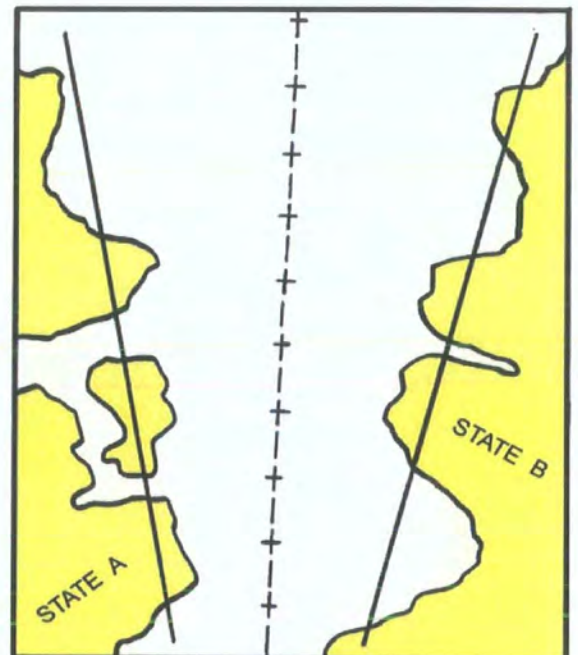
(A) PERPENDICULAR TO THE GENERAL DIRECTION OF THE COAST



(B) BISECTOR OF AN ANGLE IN A CASE OF ADJACENCY



(C) RADIAL LINE OF A CIRCUMFERENCE



(D) BISECTOR OF AN ANGLE IN A CASE OF OPPOSITENESS

FIGURE 60

Source: Original

NORTH SEA CASES: The German Sector Approach

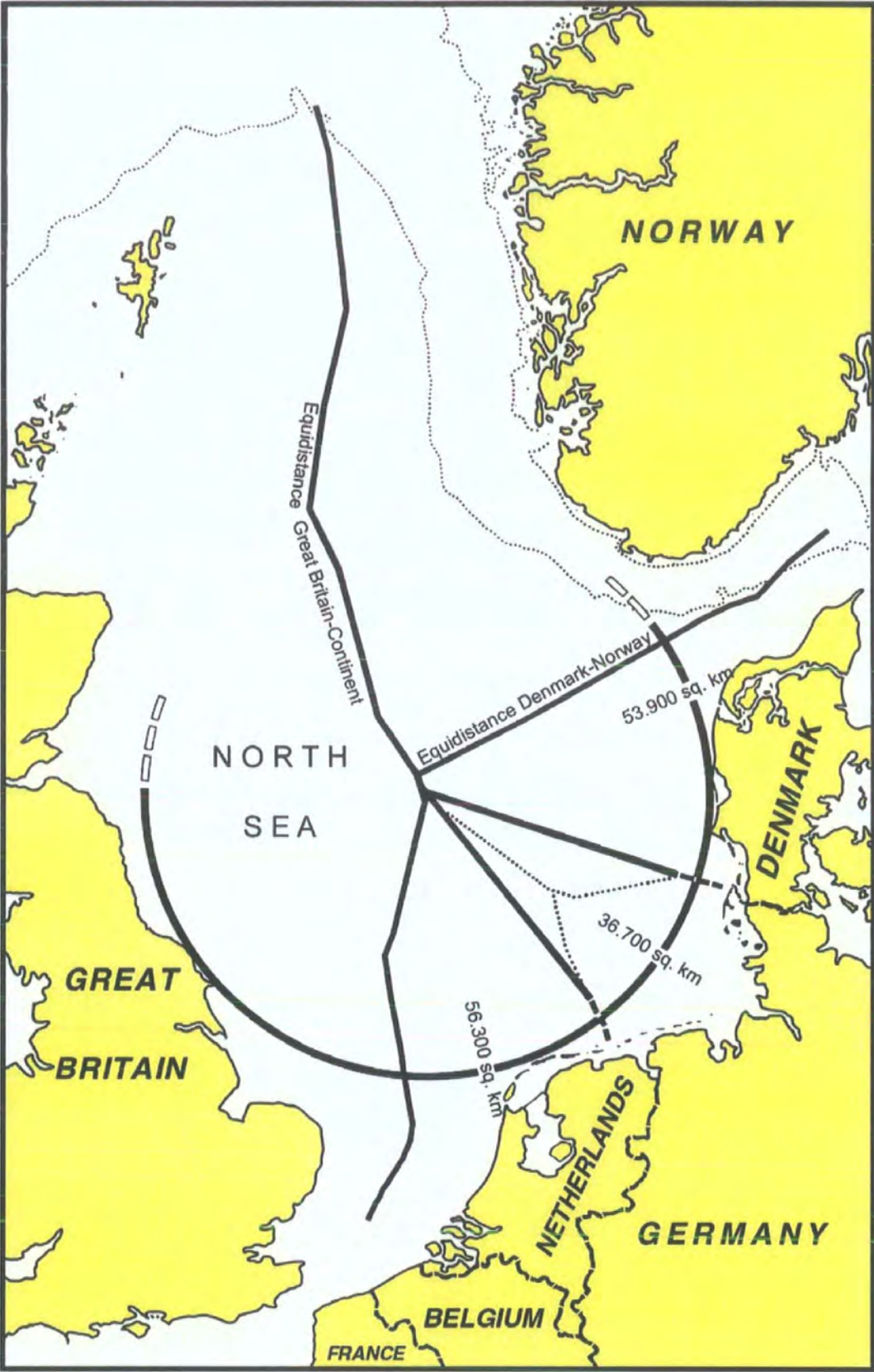
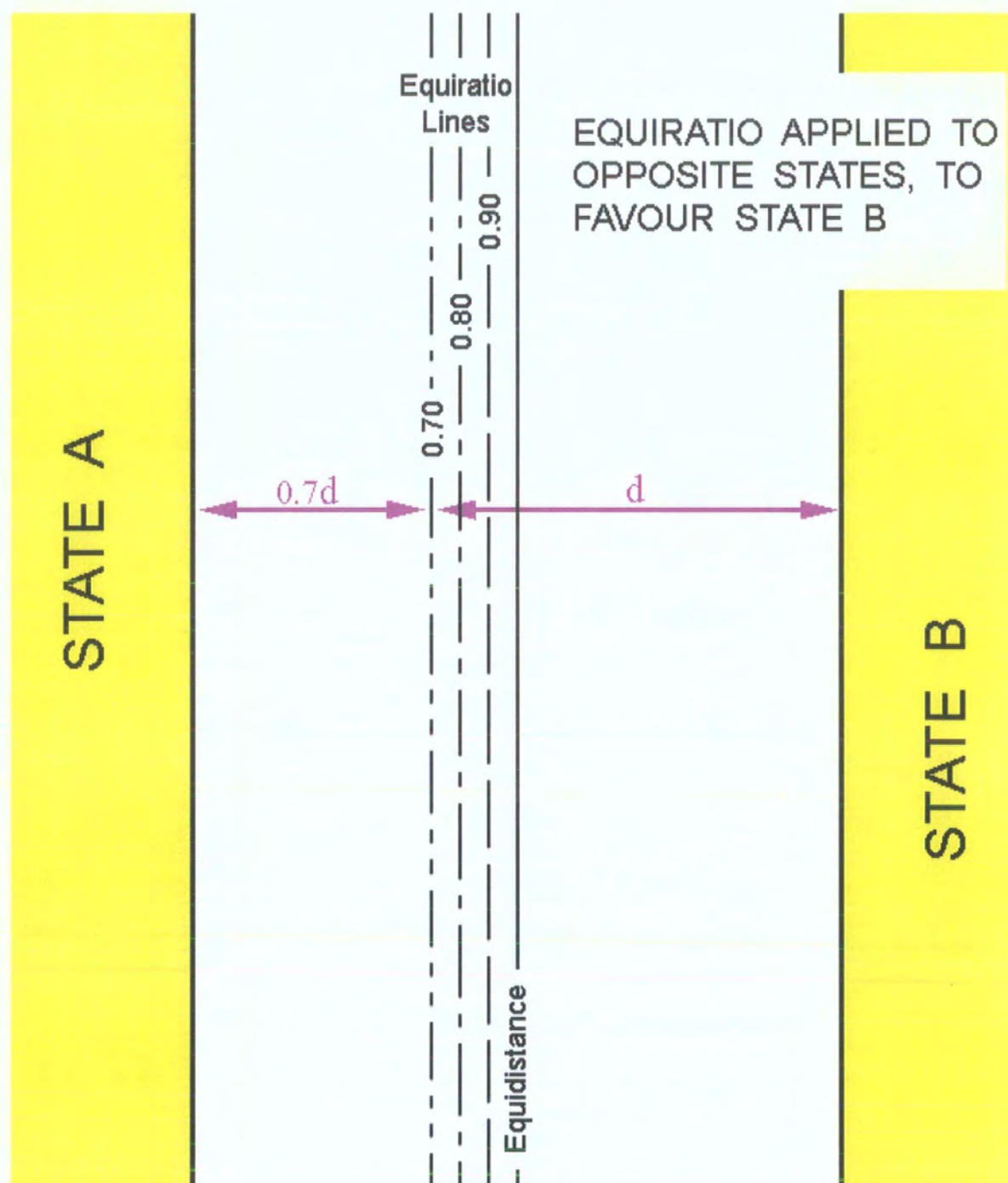


FIGURE 61

Source: ICJ/Pleadings/1968(1), p.85 (adapted)

**FIGURE 62**

Source: Original

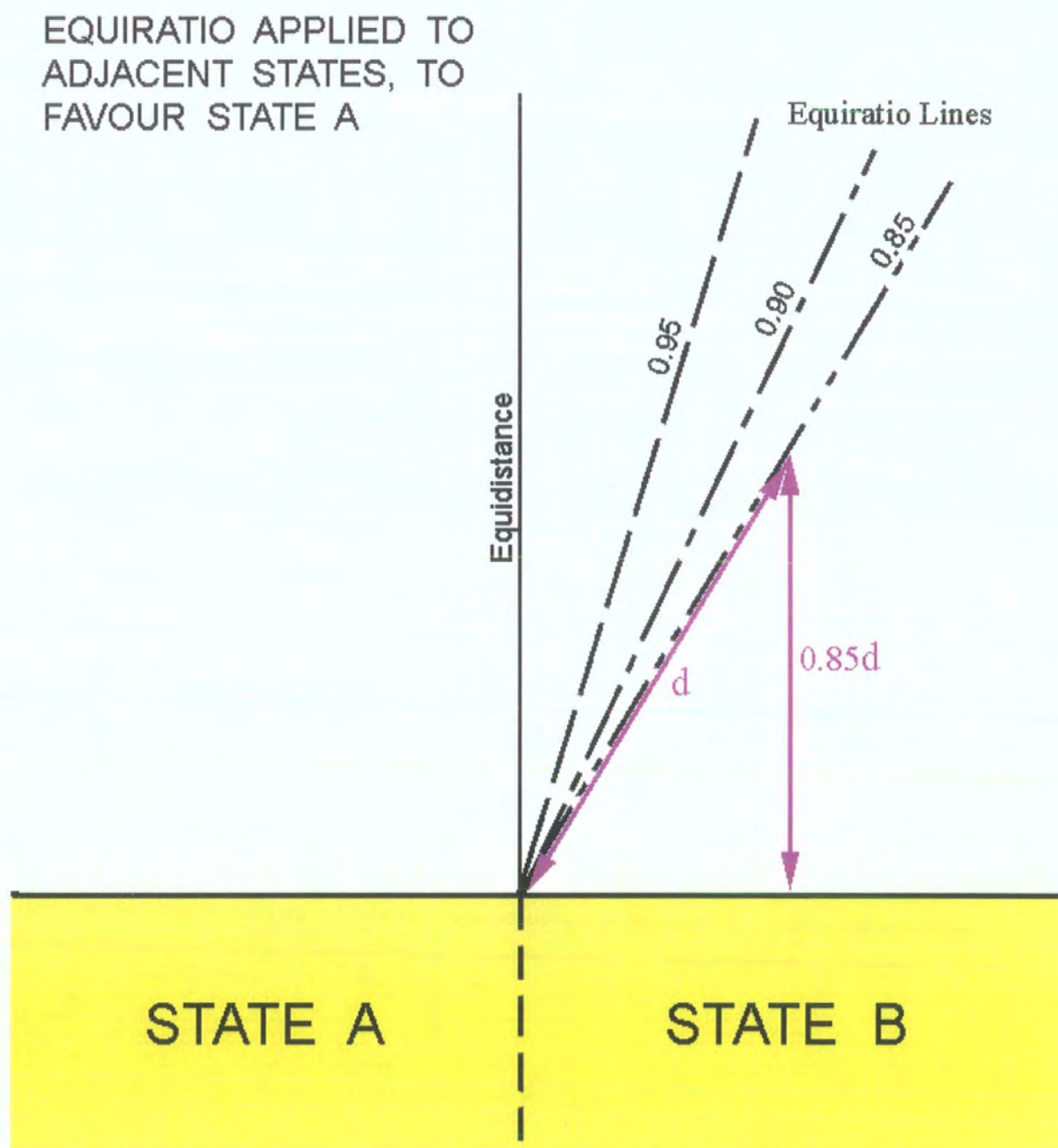


FIGURE 63

Source: Original

EQUIRATIO BETWEEN "Z" AND "Y" (to which island Y1 belongs)

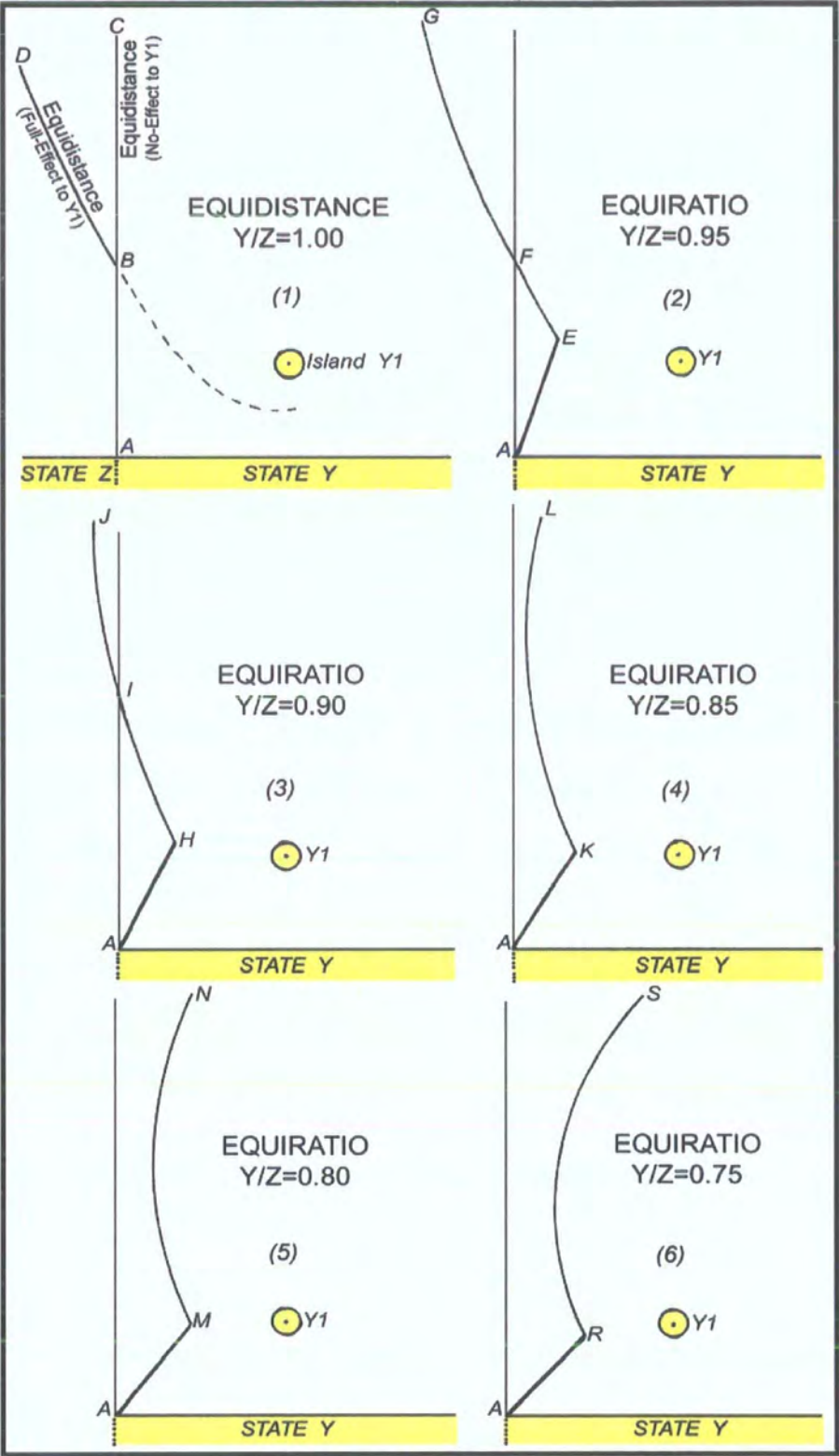
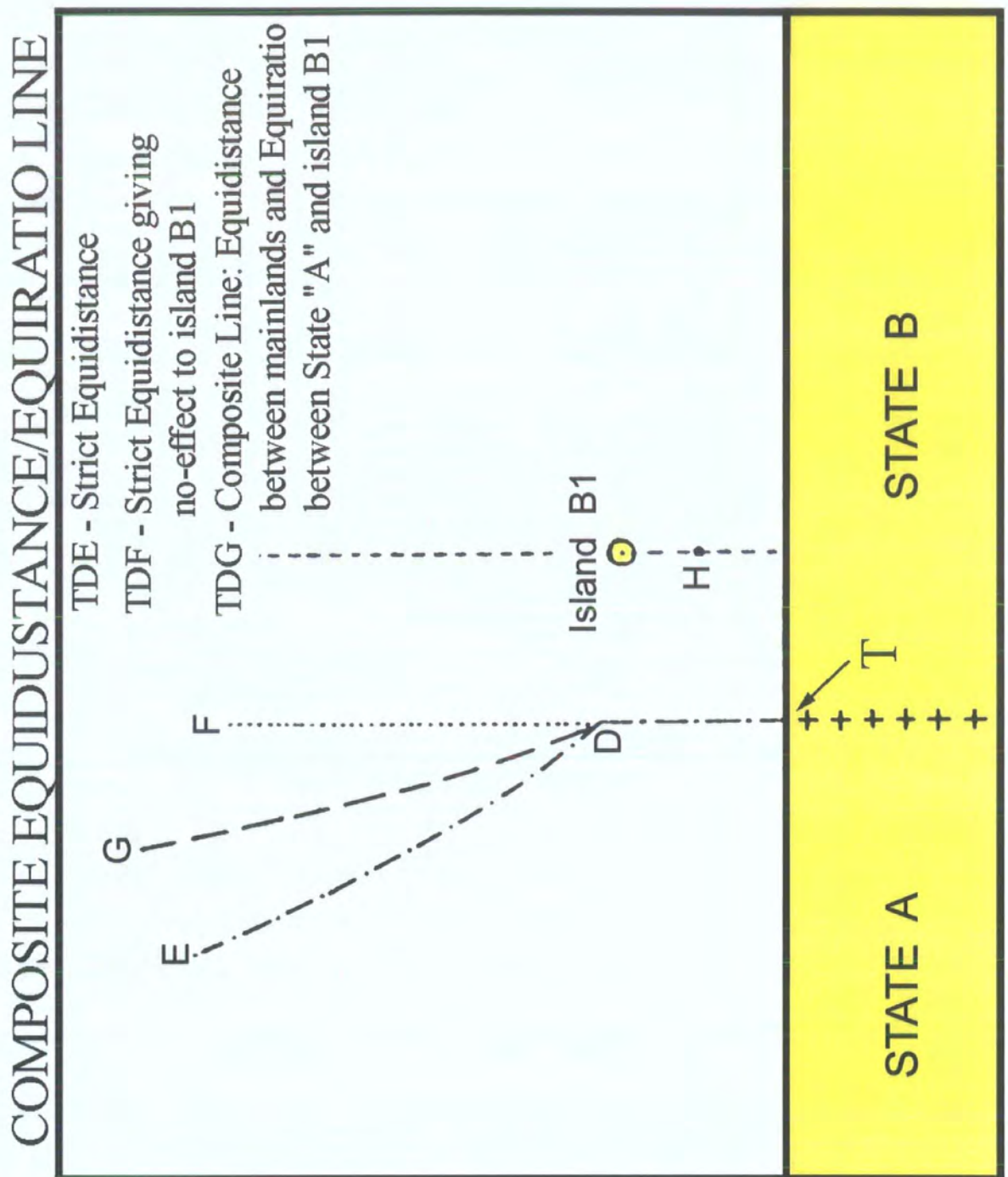


FIGURE 64

Source: Langeraar/1986b, p.15 (adapted)



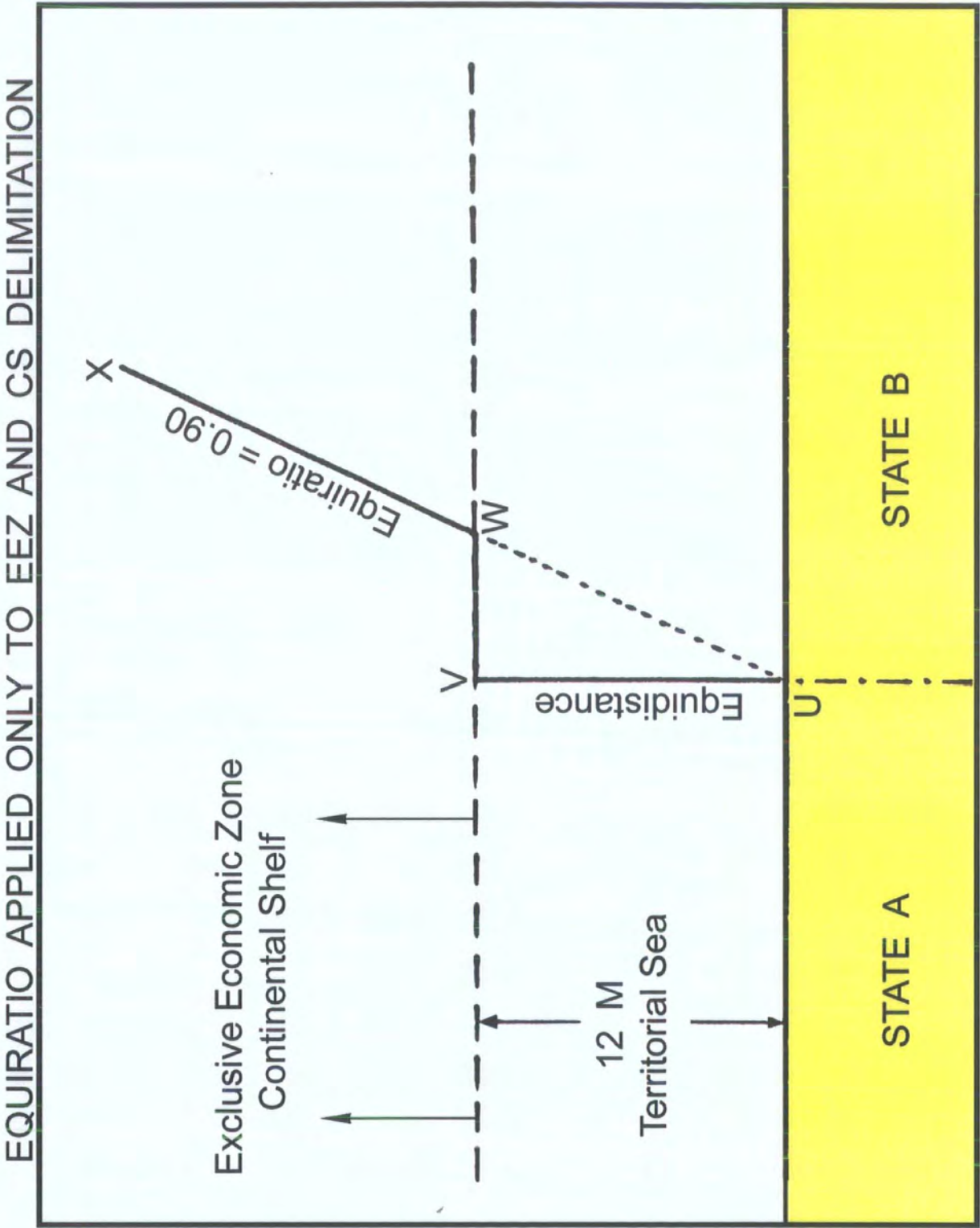


FIGURE 66

Source: Langeraar/1986a, p.405 (adapted)



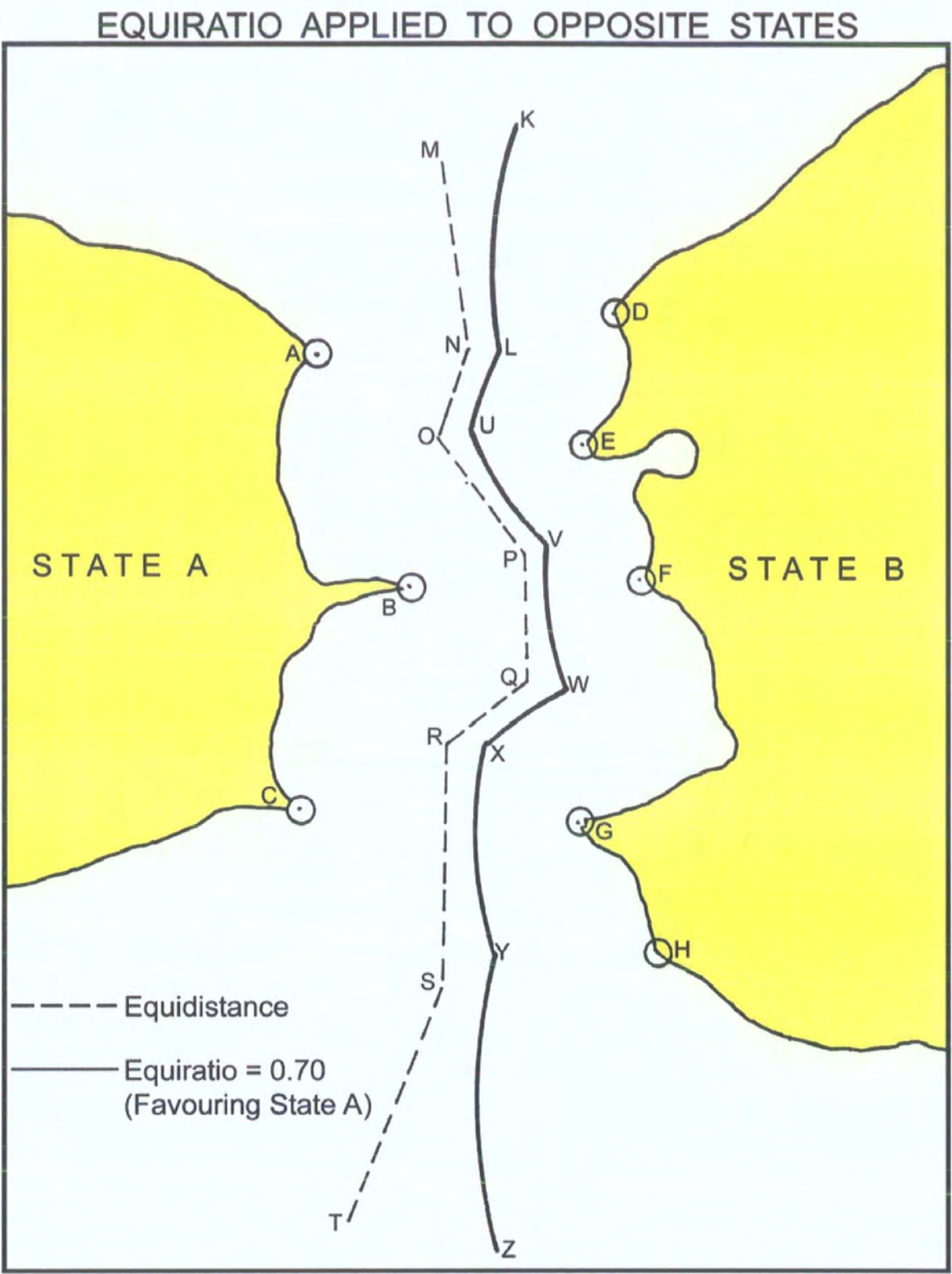


FIGURE 67

Source: Langeraar/1986a, p.399 (adapted)

EQUIRATIO APPLIED TO ADJACENT STATES

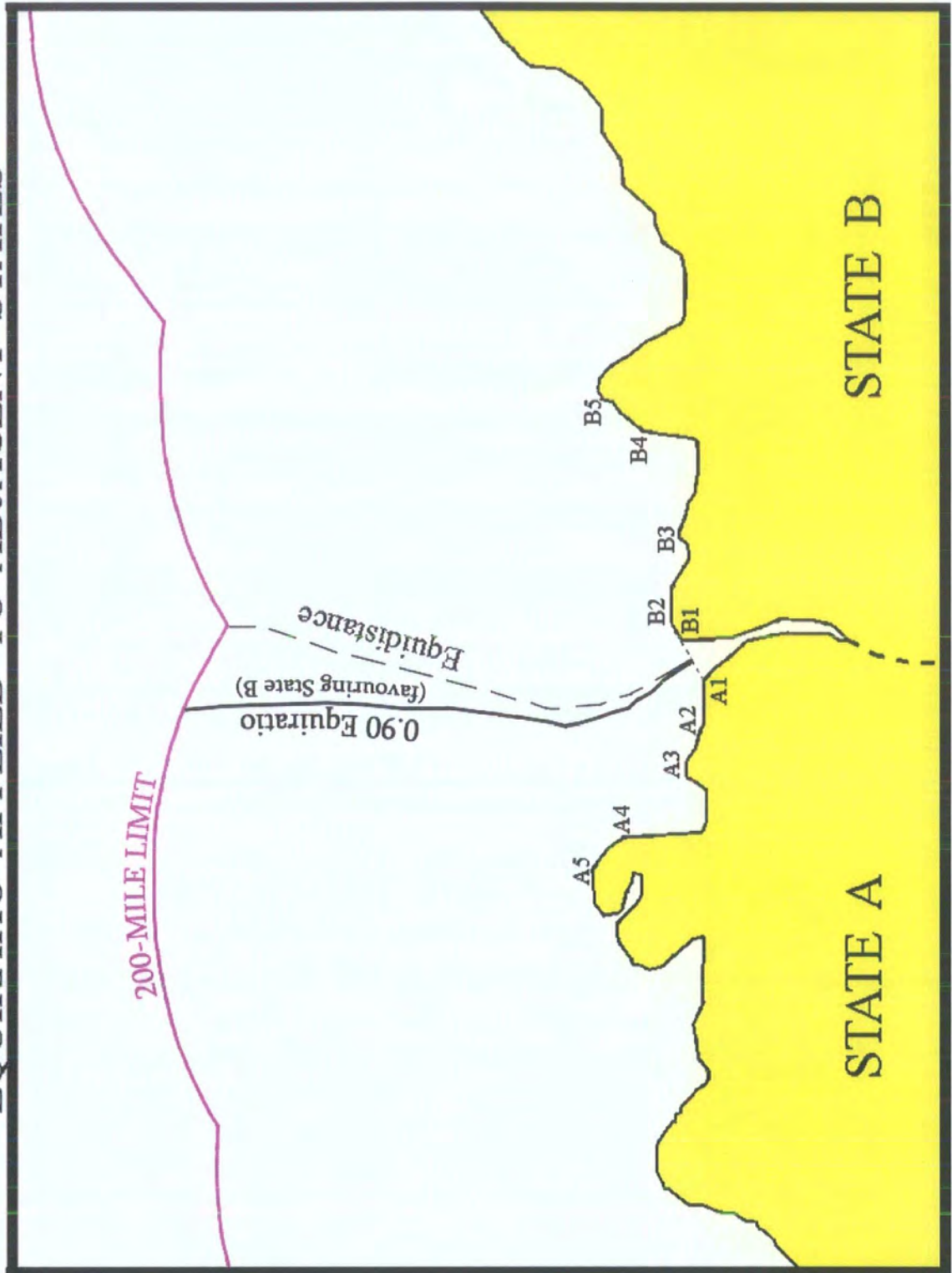


FIGURE 68

Source: Original

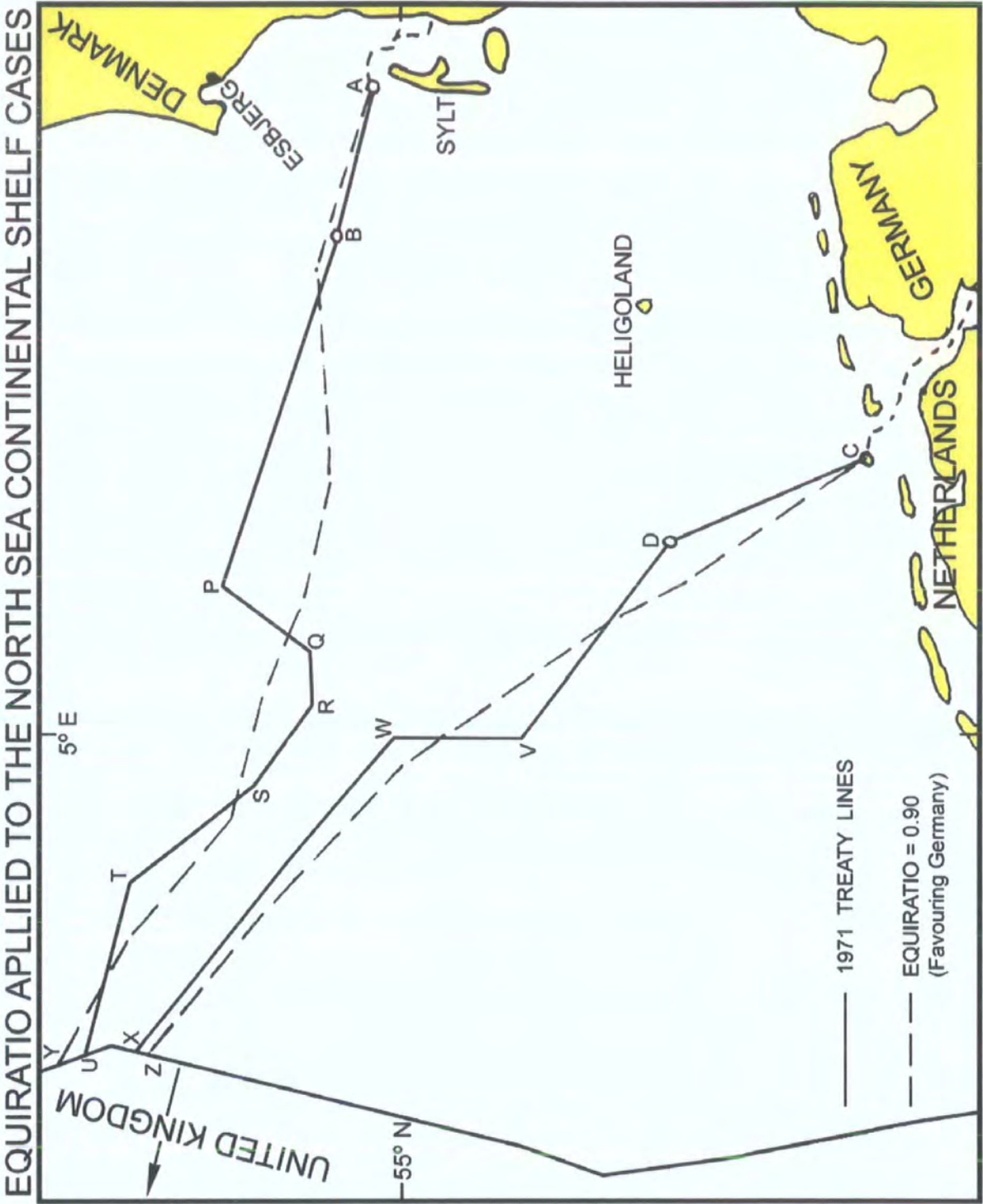


FIGURE 69

Source: Langeraar/1986b, p.11 (adapted)

TUNISIA / LIBYA: AN EQUIRATIO APPROACH

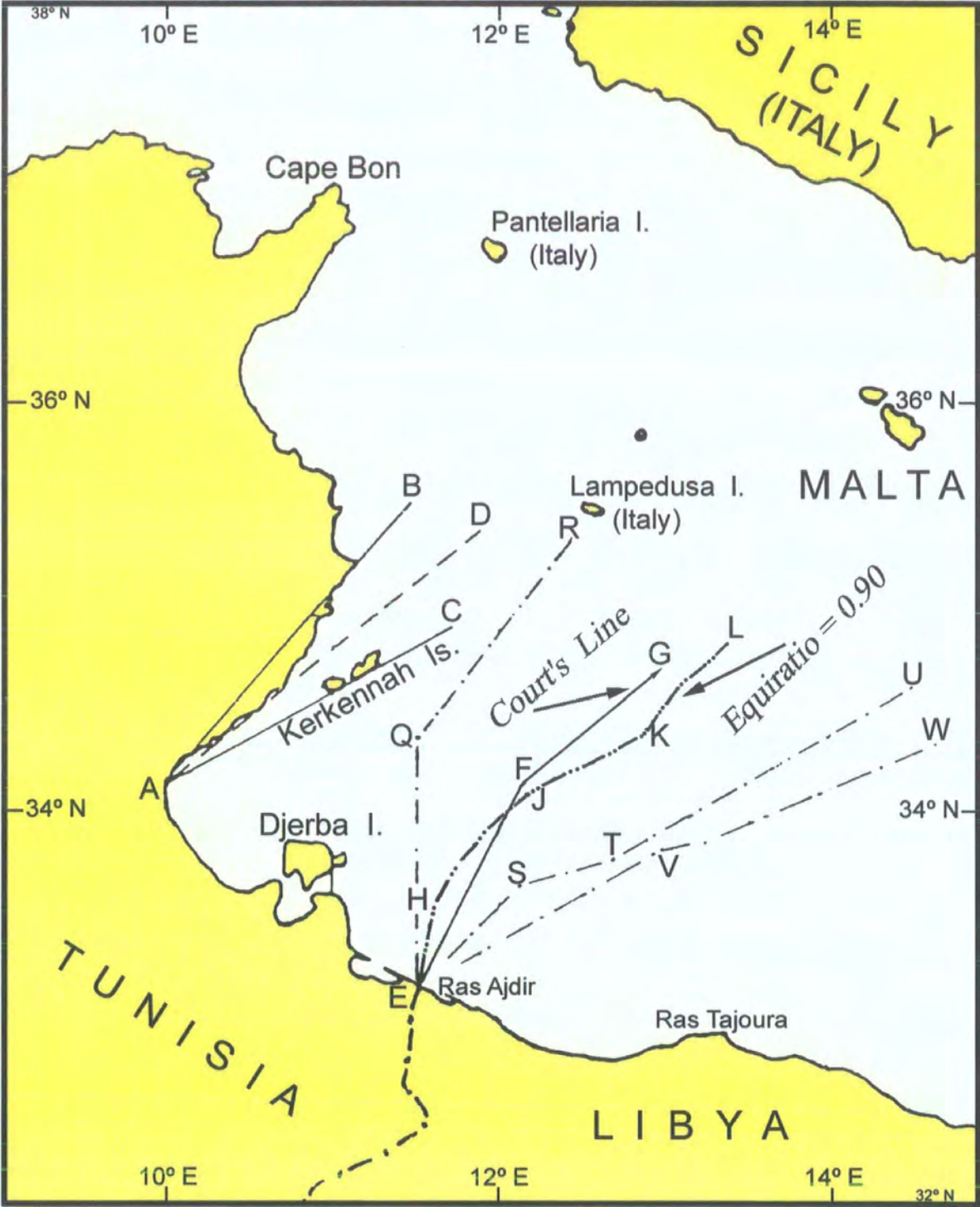


FIGURE 70

Source: Langeraar/1986b, p.12 (adapted)

LIBYA / MALTA: AN EQUIREATIO APPROACH

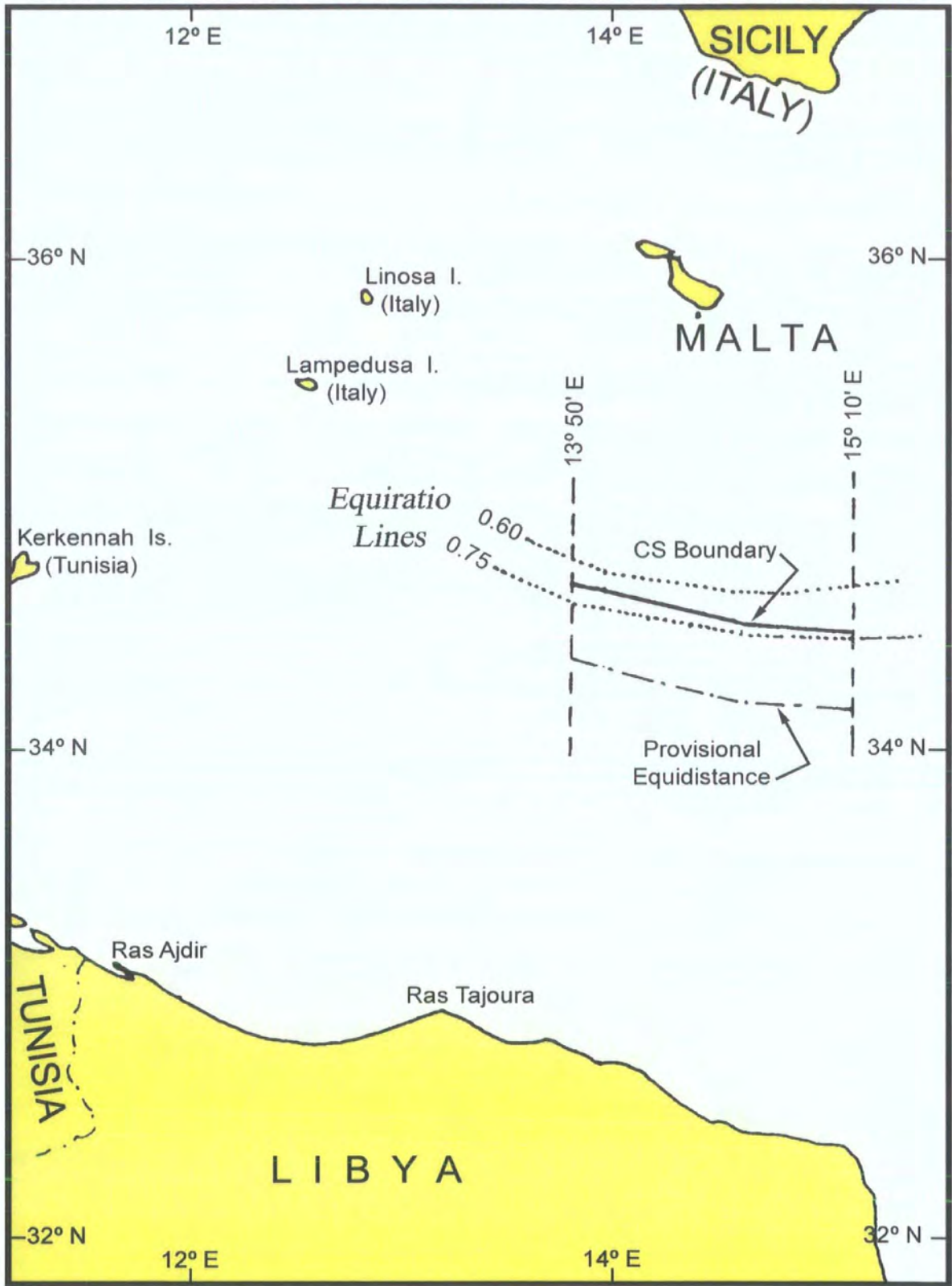


FIGURE 71

Source: Langeraar/1986b, p.17 (adapted)

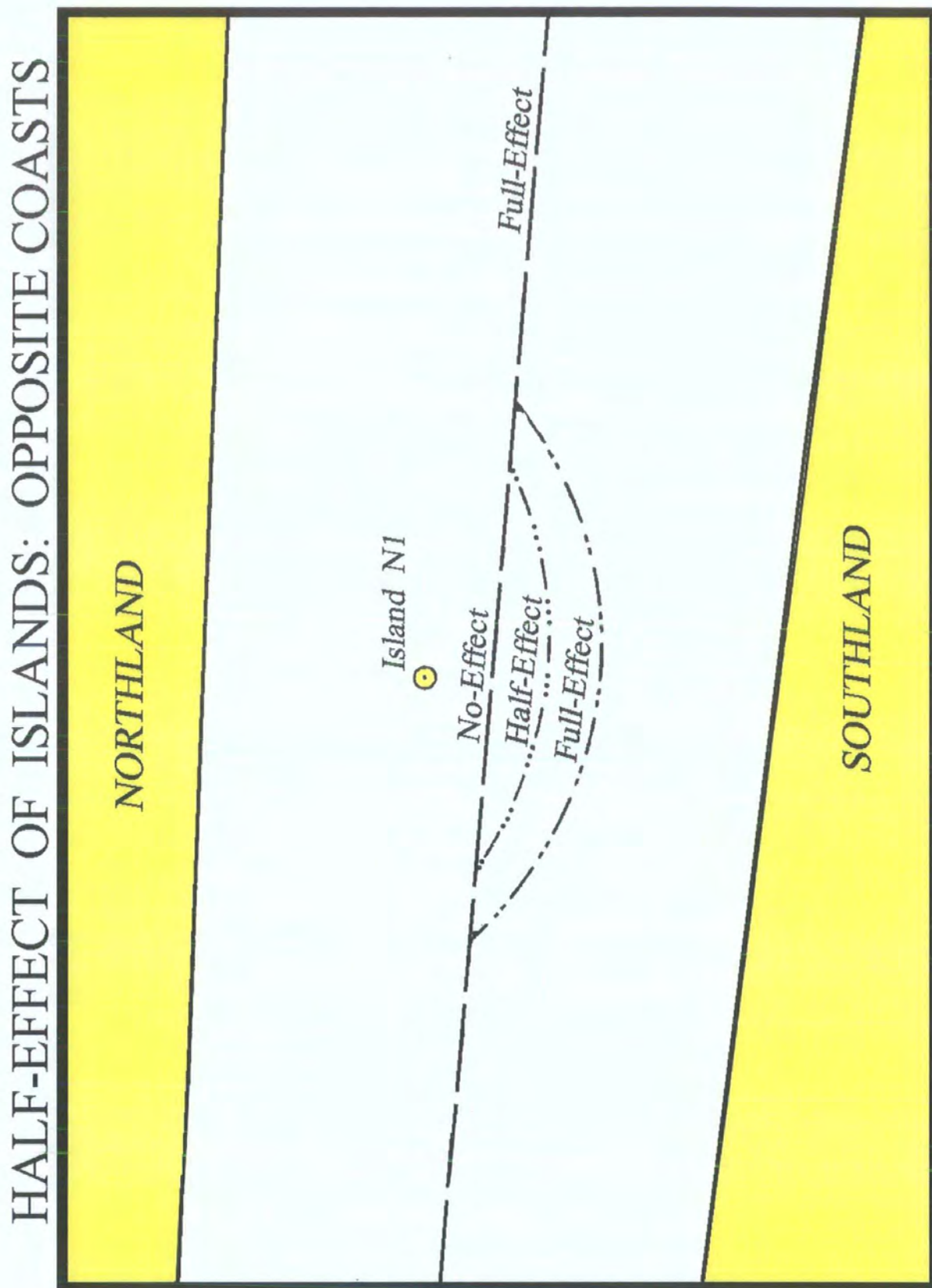


FIGURE 72

Source: Beazley/1979, p.154 (adapted)

HALF-EFFECT OF ISLANDS: ADJACENT COASTS

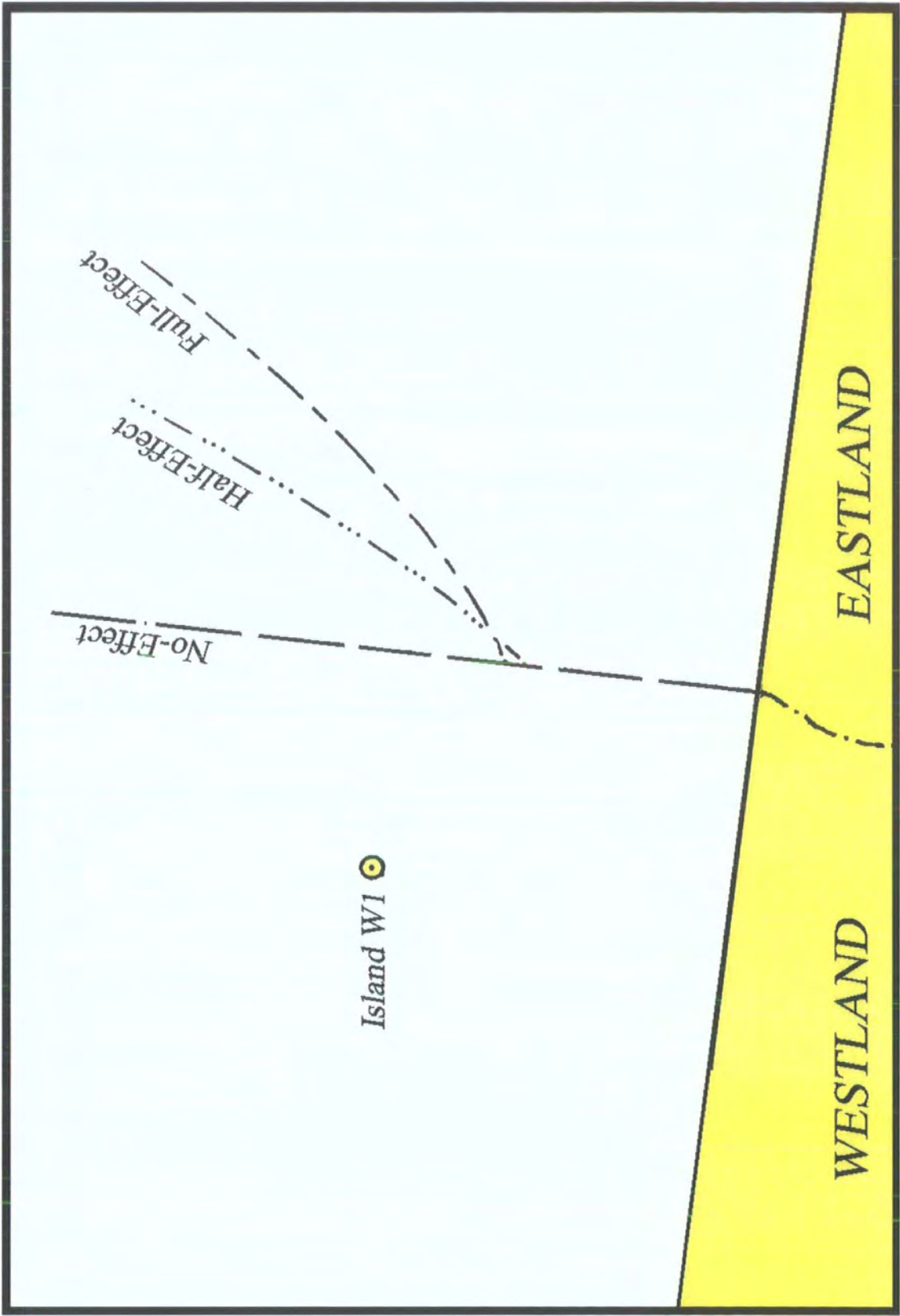


FIGURE 73

Source: Beazley/1979, p.156 (adapted)

HALF-EFFECT OF ISLANDS: The Half-Angle

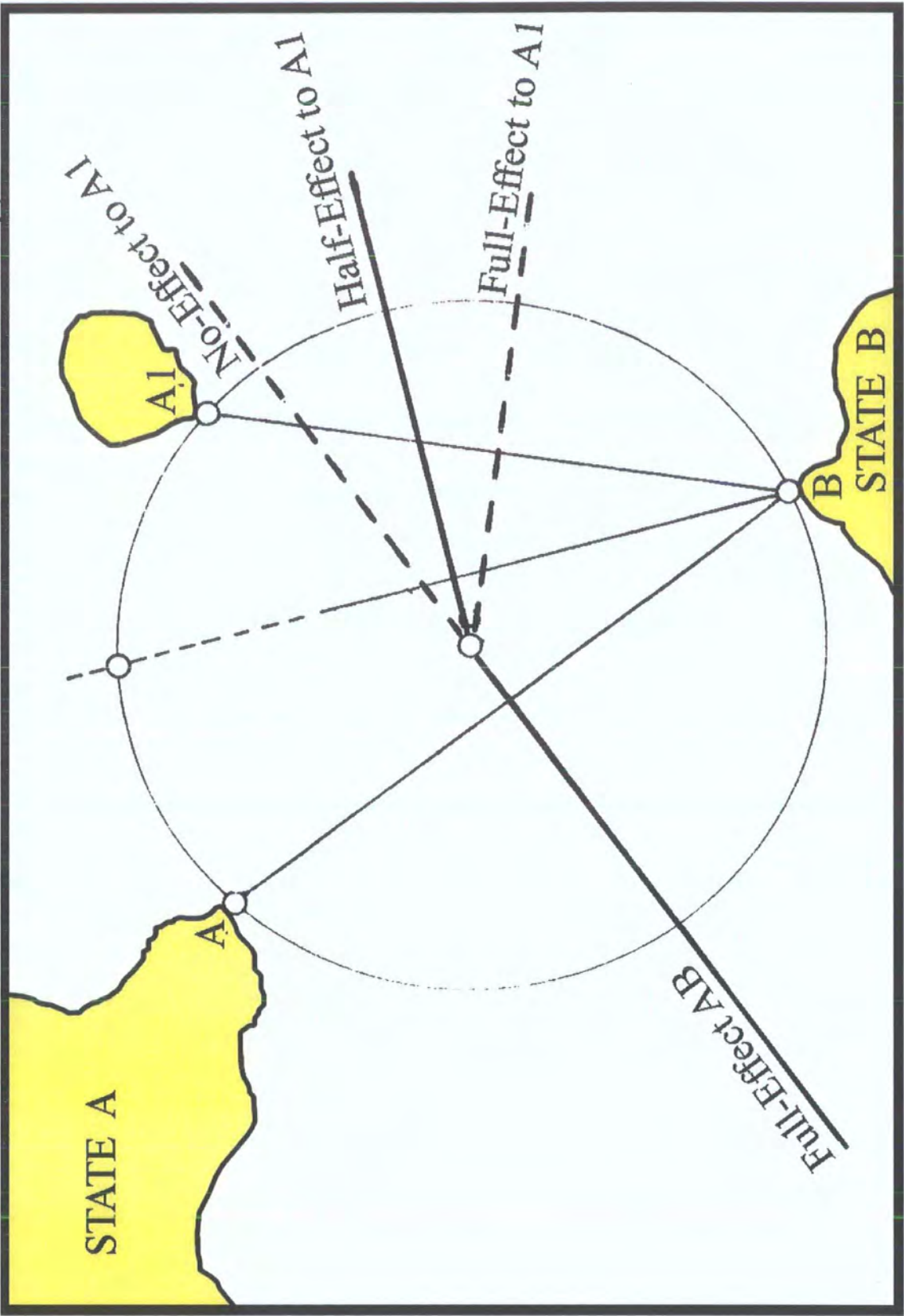
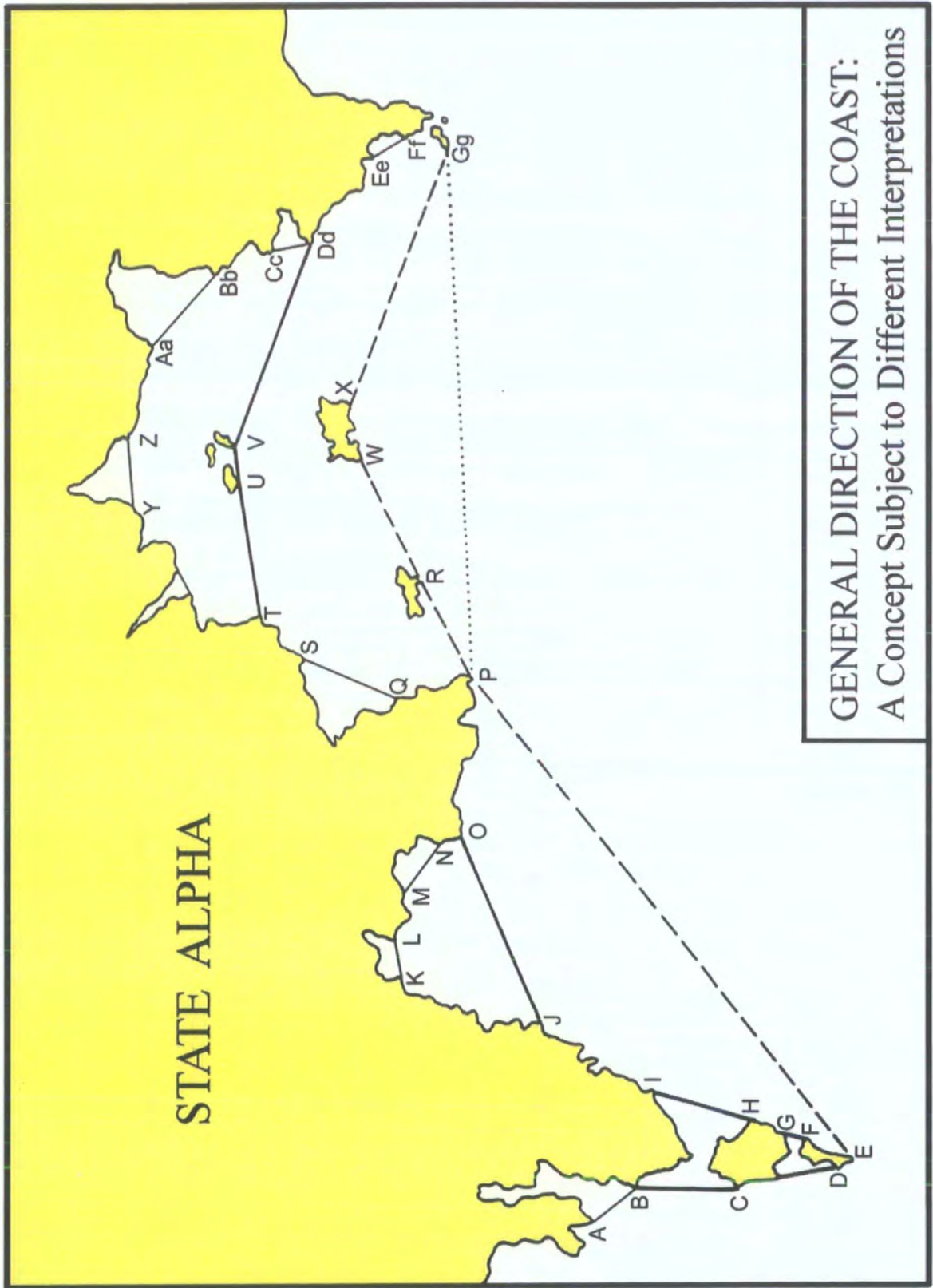


FIGURE 74

Source: Beazley/1979, p.157 (adapted)

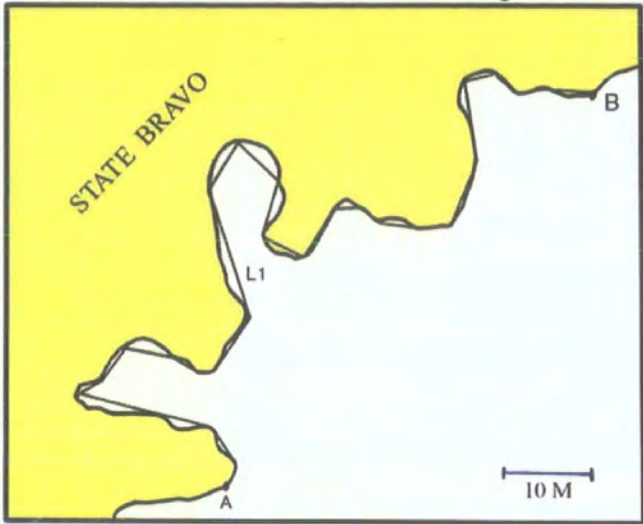


GENERAL DIRECTION OF THE COAST:
A Concept Subject to Different Interpretations

FIGURE 75

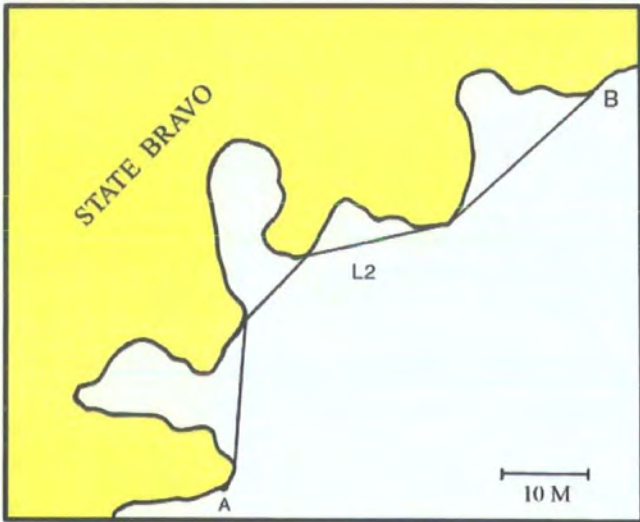
Source: Francalanci/1989, Figure 43 (adapted)

COASTAL LENGTH BETWEEN POINTS "A" AND "B": Three Possible Interpretations



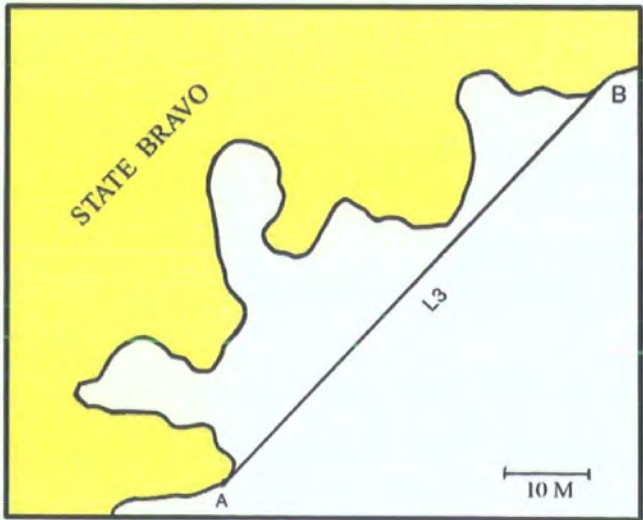
L1 - Coastal length measured by following closely the sinuosities of the coast

L1 = 146 M



L2 - Coastal length measured by adding the length of the segments joining selected basepoints along the coast

L2 = 71 M



L3 - Coastal length measured by considering only one single segment representative of the coastal façade

L3 = 63 M

FIGURE 76

Source: Original

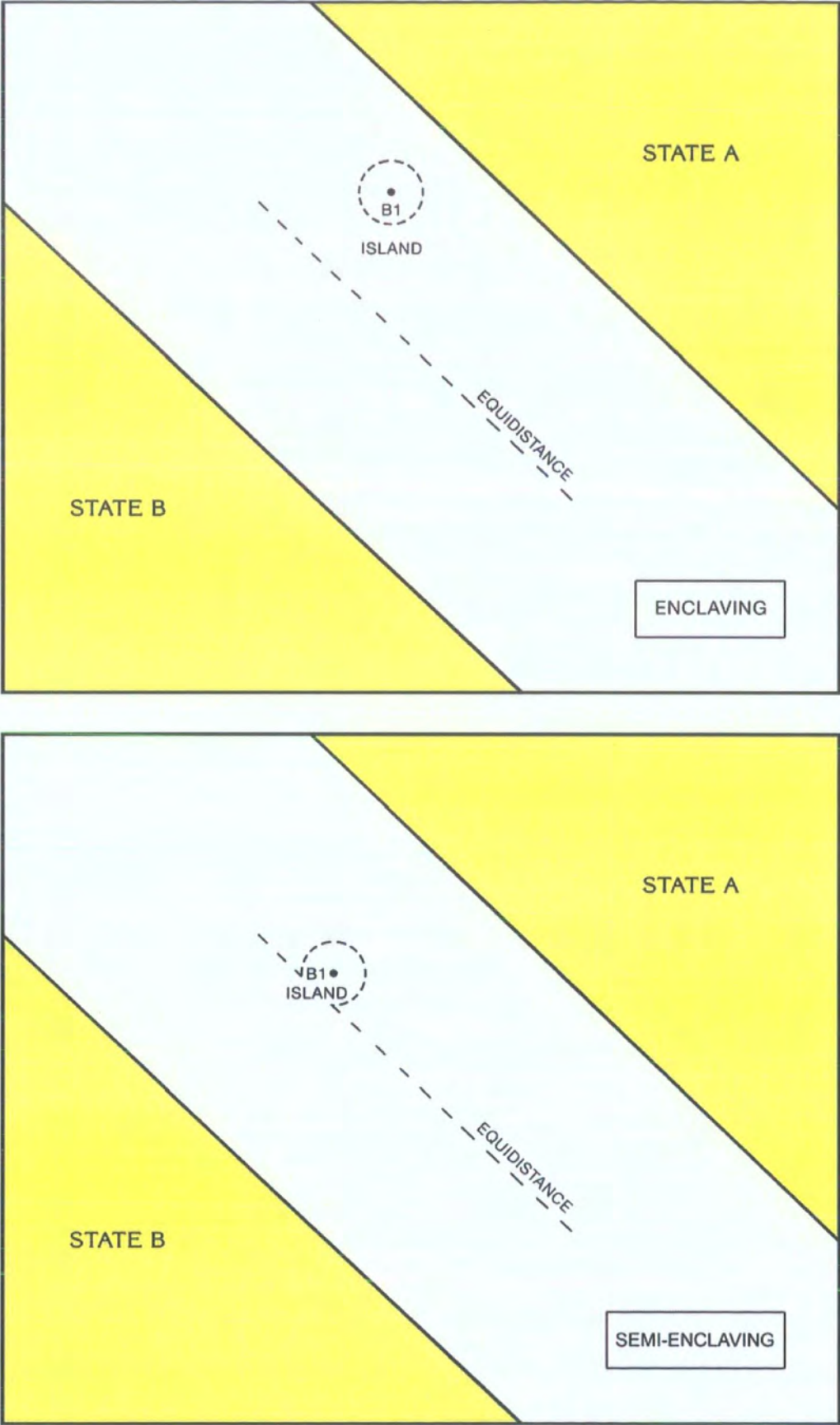


FIGURE 77

Source: Original

EQUIDISTANCE STARTING FROM A HEADLAND - THE RECOURSE TO A BISECTOR -

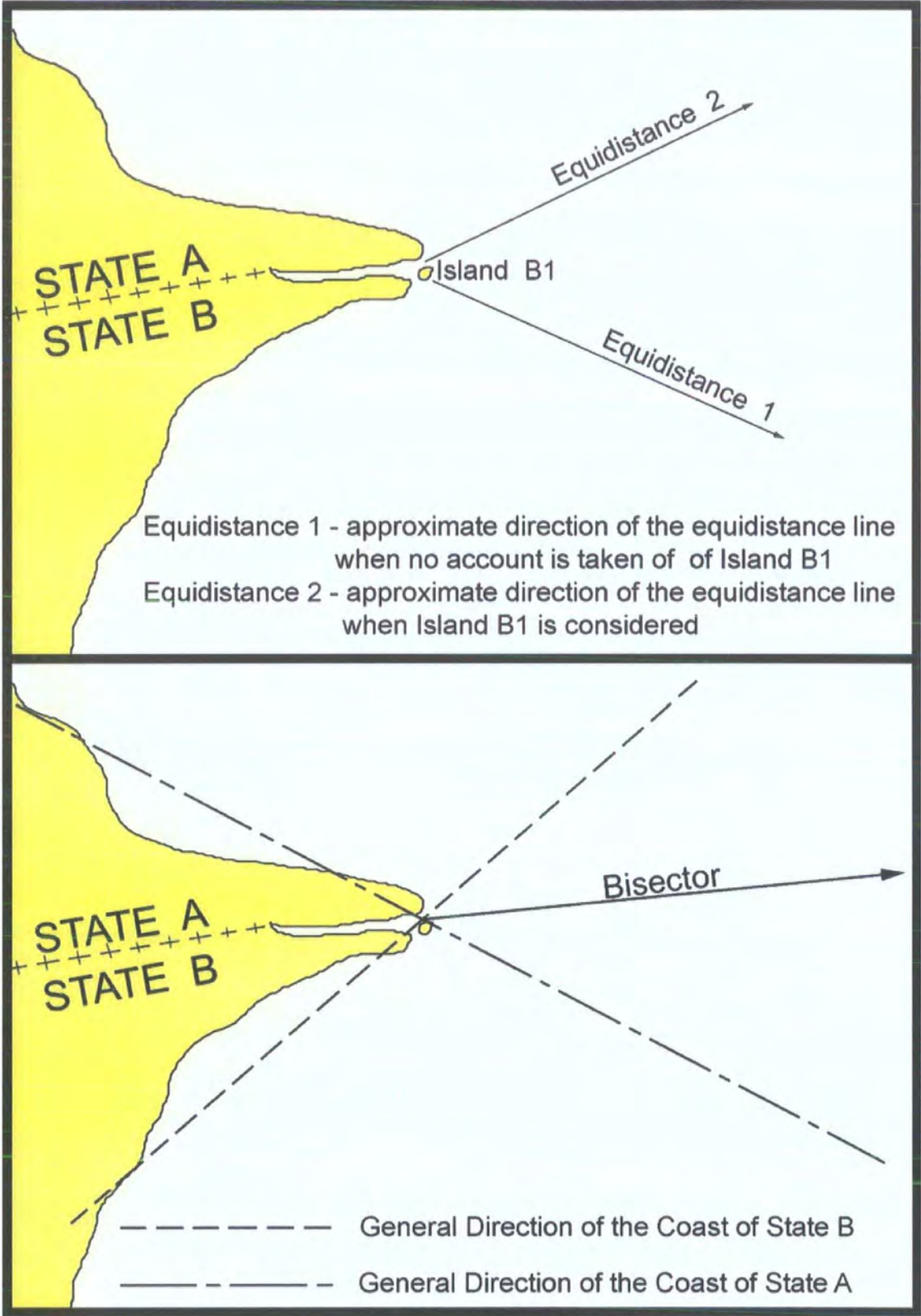


FIGURE 78

Source: Original

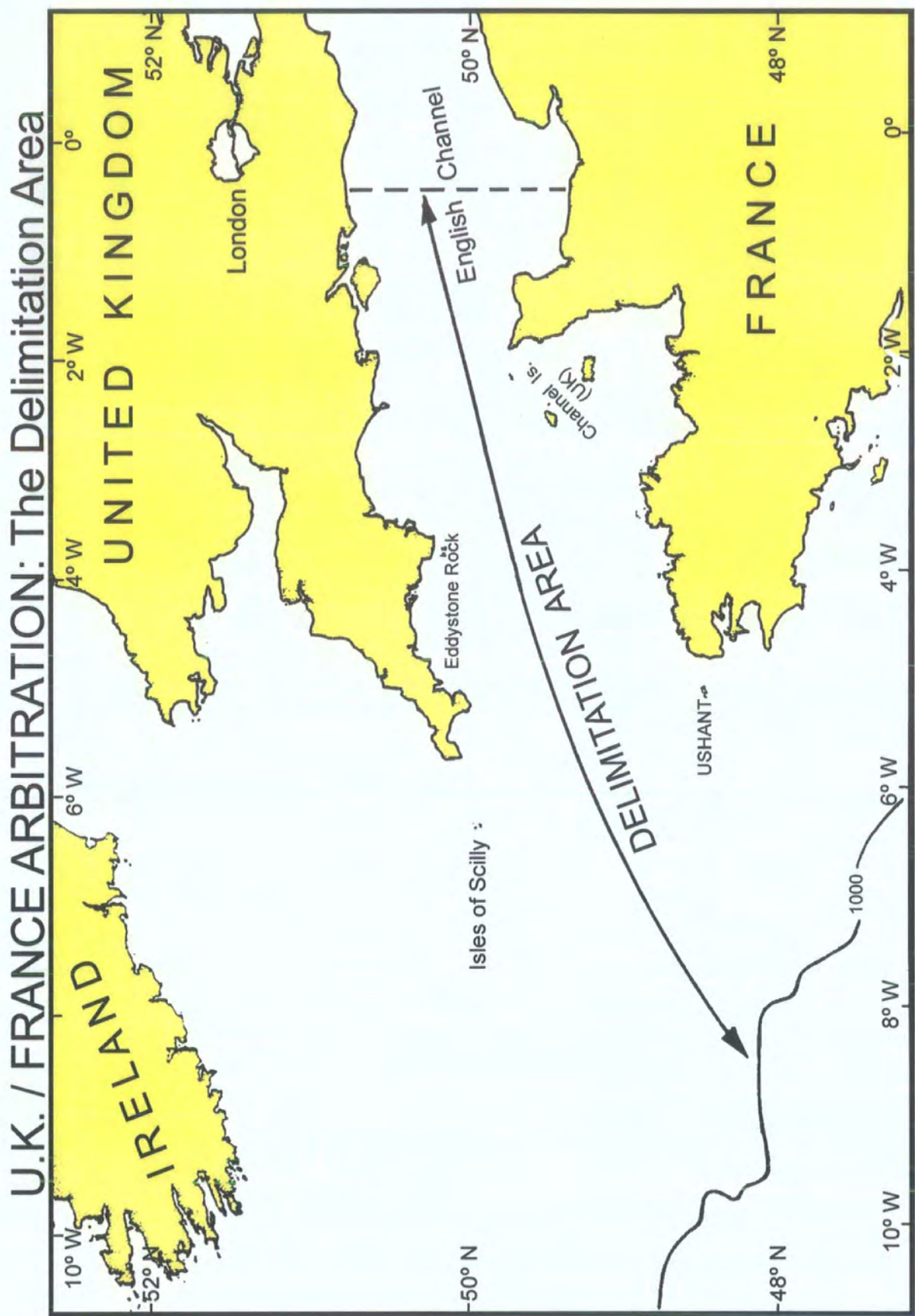


FIGURE 79

Source: Francalanci/Scovazzi/1994, p.239
(adapted)

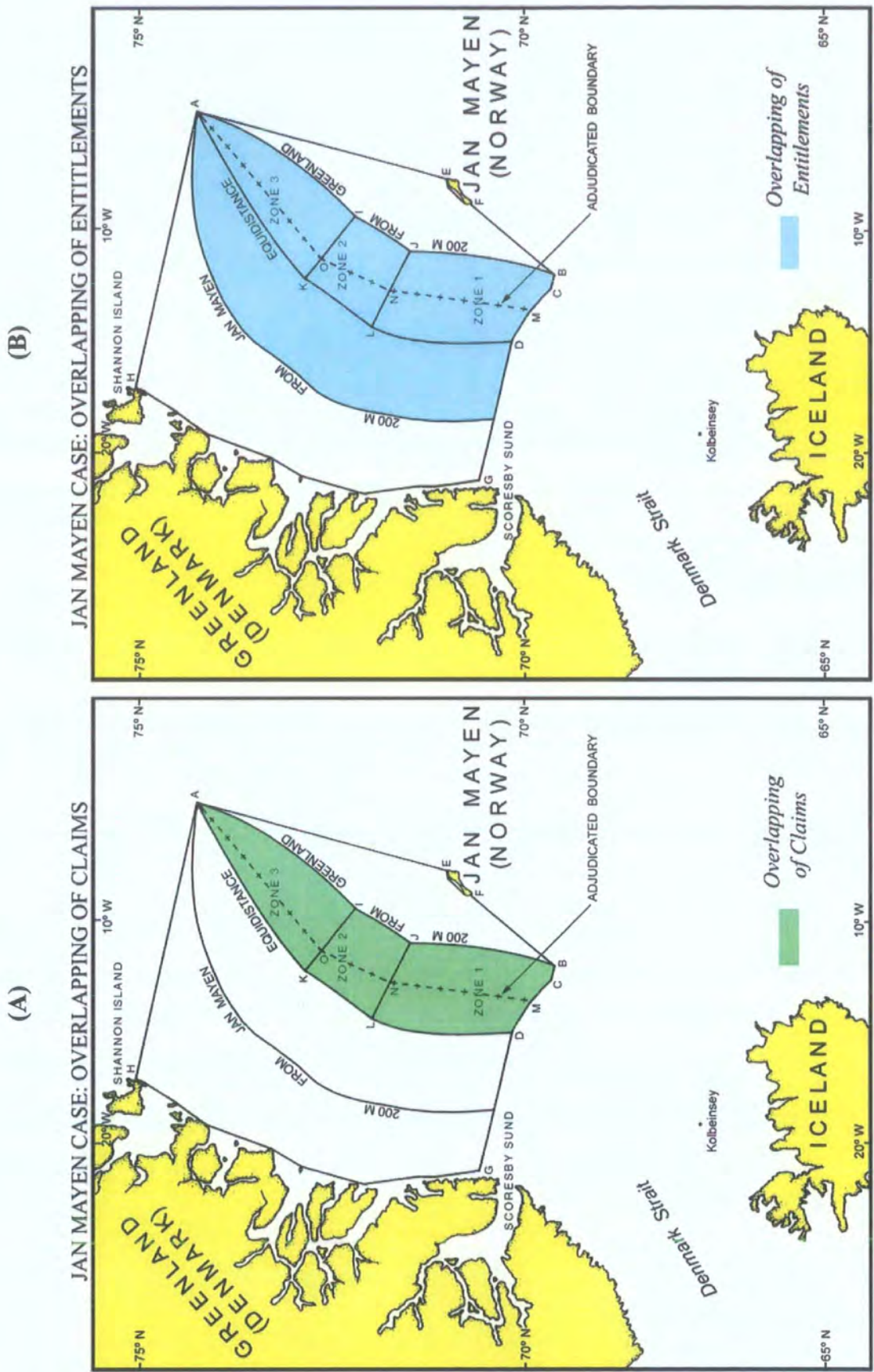
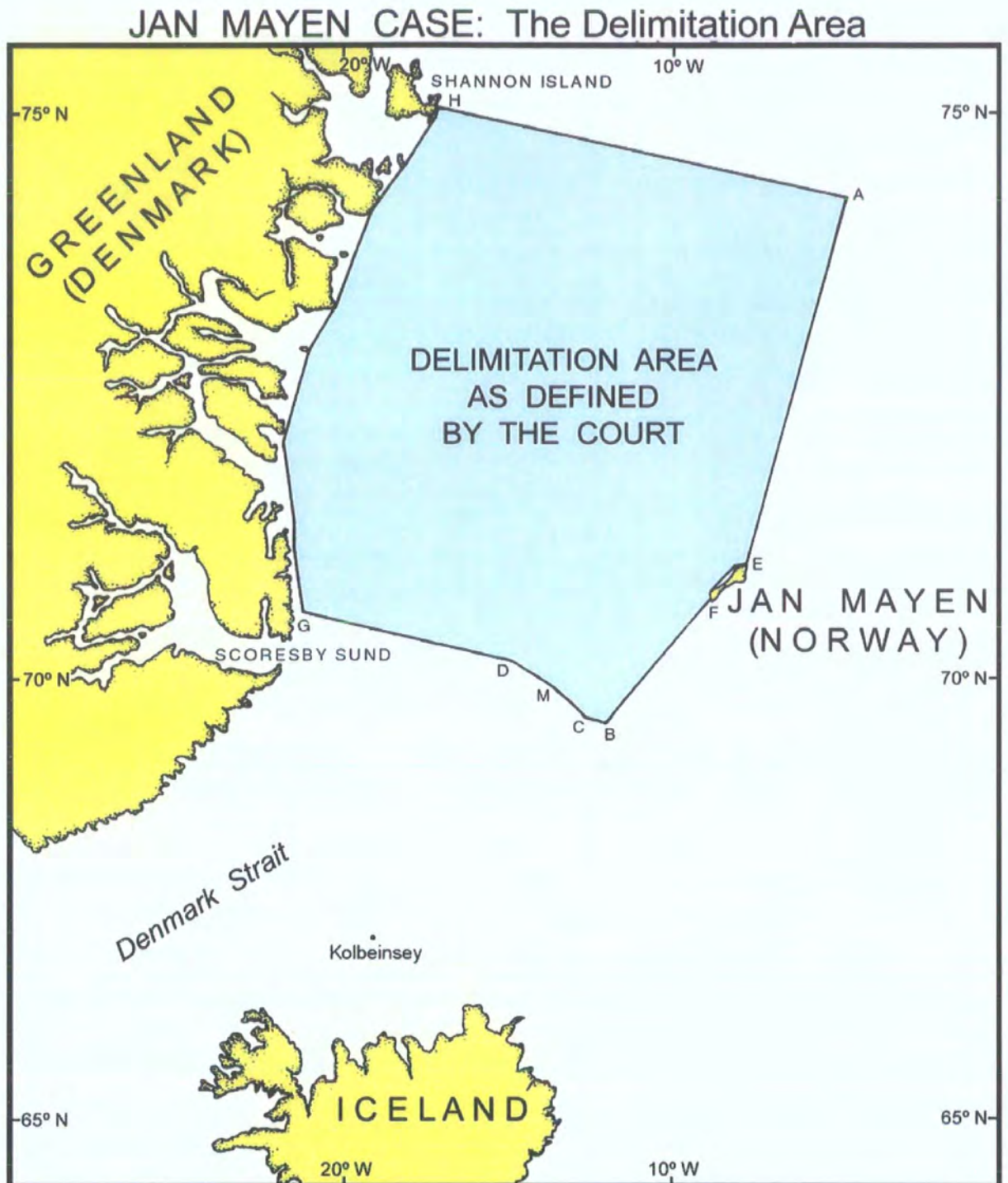


FIGURE 80

Source: Francalanci/Scovazzi/1994, p.255
(adapted)

**FIGURE 81**

Source: Francalanci/Scovazzi/1994, p.255
(adapted)

JAN MAYEN CASE: EXAMPLES OF DISTANCE RATIOS

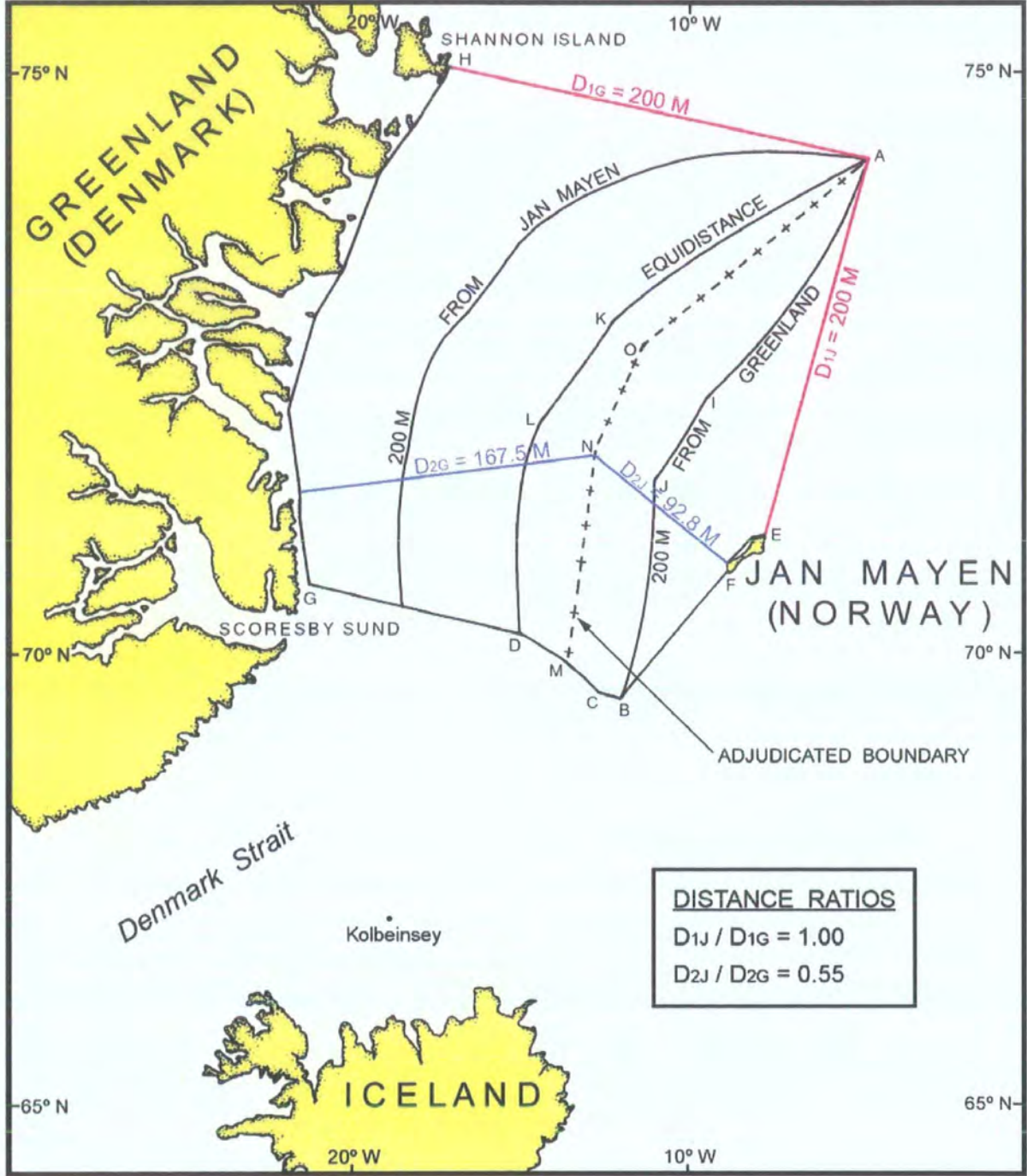
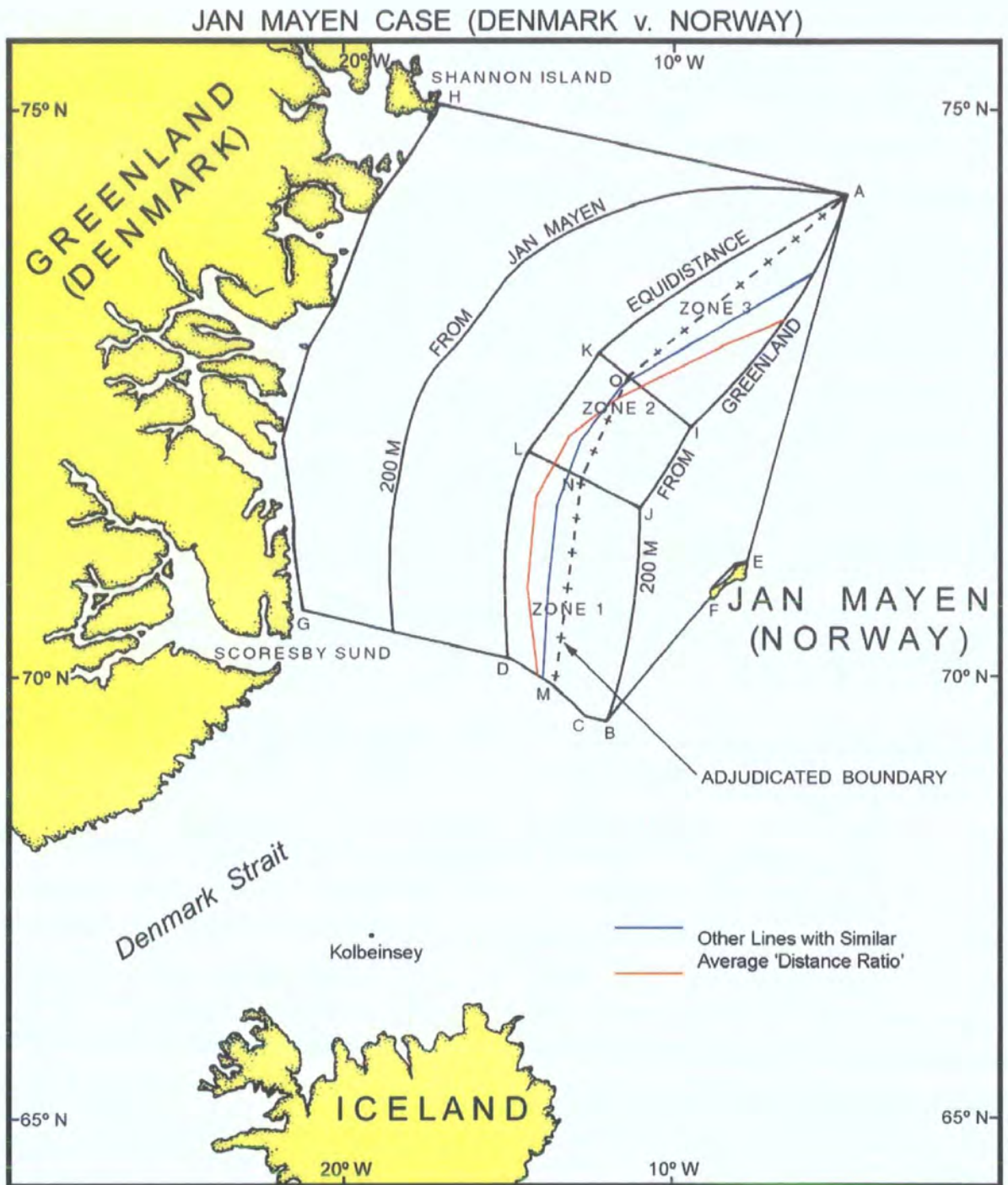


FIGURE 82

Source: Francalanci/Scovazzi/1994, p.255
(adapted)

**FIGURE 83**

Source: Francalanci/Scovazzi/1994, p.255
(adapted)

THE EFFECT OF SCALE IN THE GENERAL DIRECTION OF THE COAST

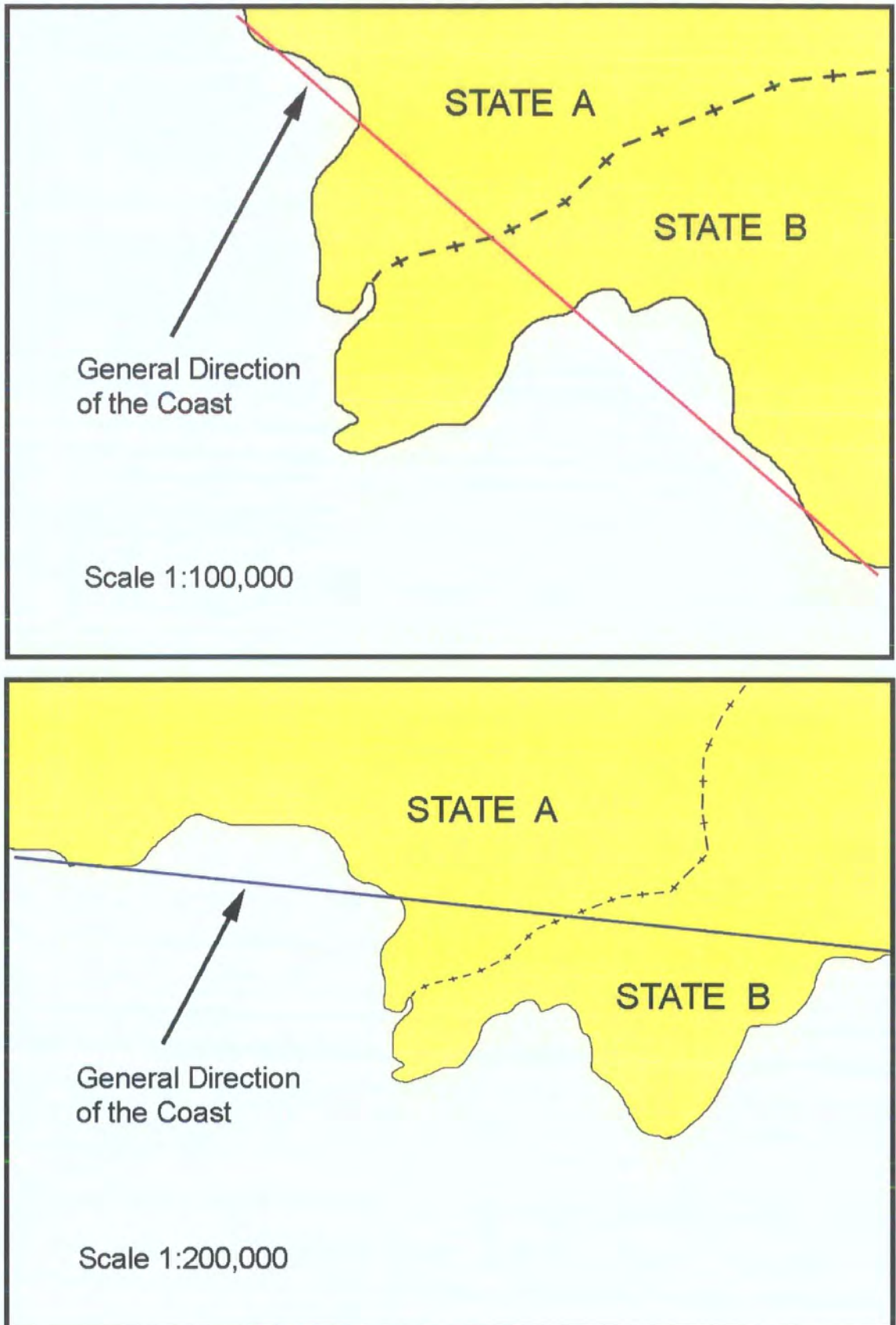


FIGURE 84

Source: Original

BOTSWANA / NAMIBIA CASE: THE MAIN CHANNEL
Cross-Sections Comparing the Depth/Width of Both Channels

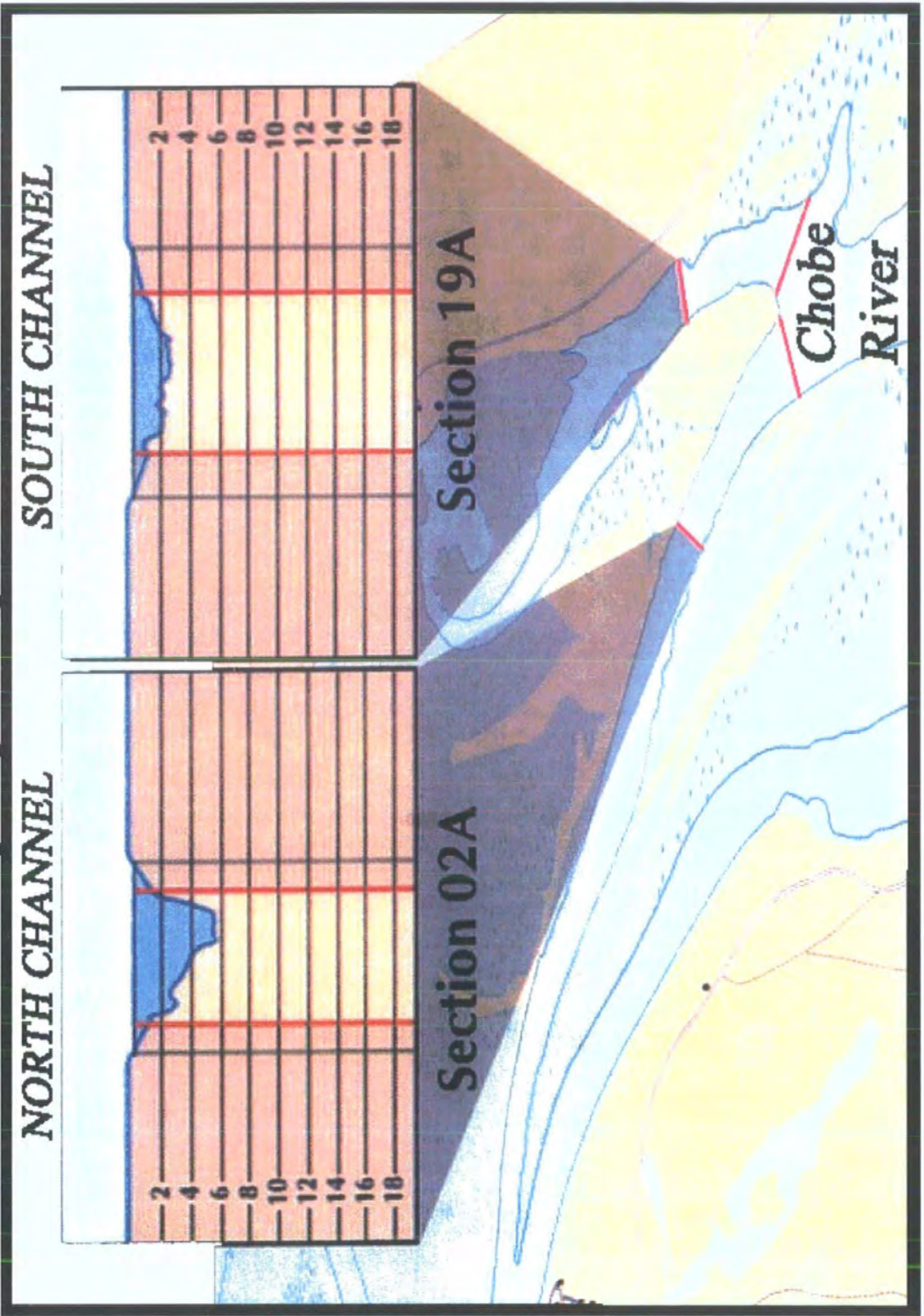


FIGURE 85

Source: DJ Freeman, London (adapted)

THE EFFECT OF CONTROLLING BASEPOINTS

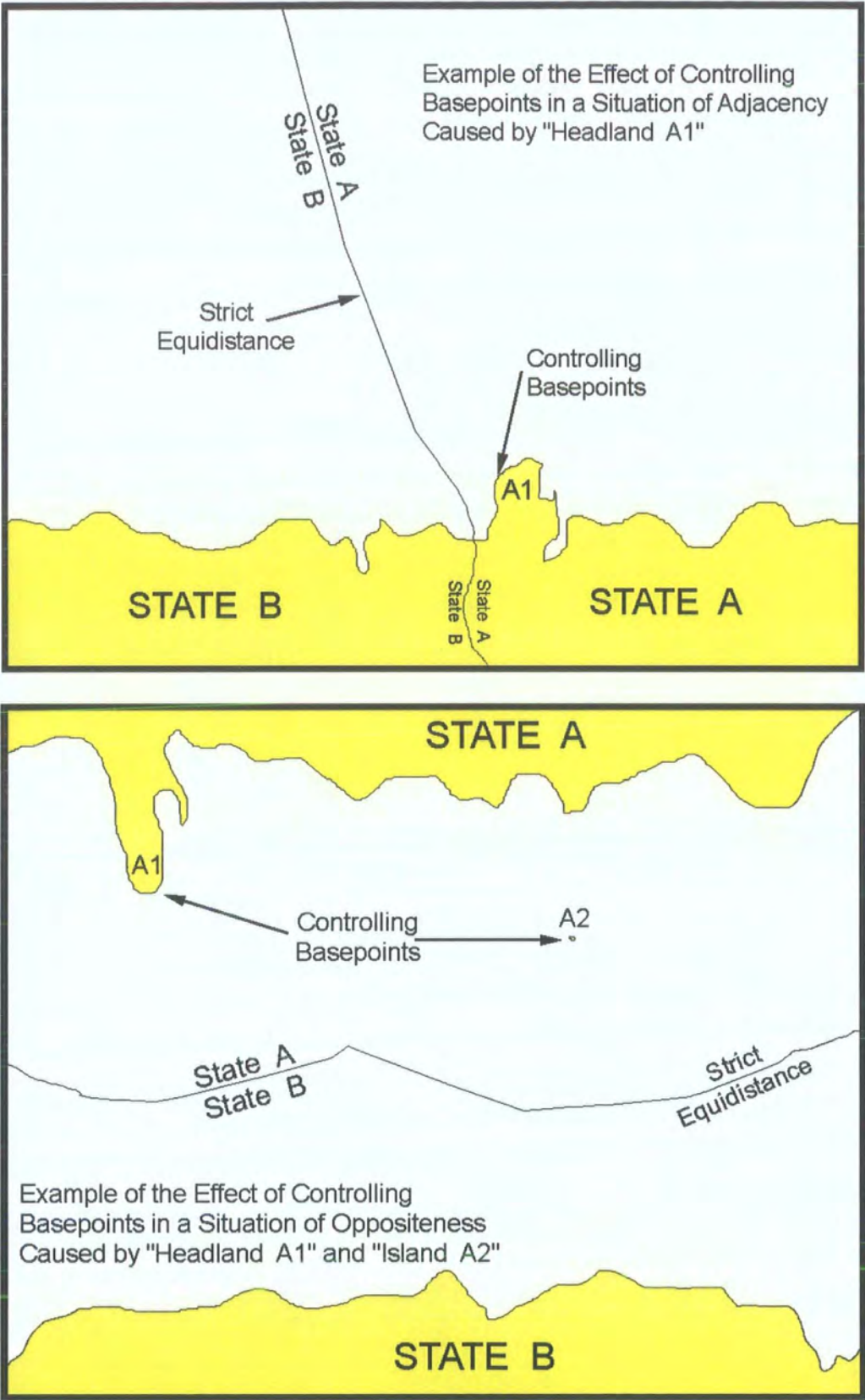


FIGURE 86

Source: Original

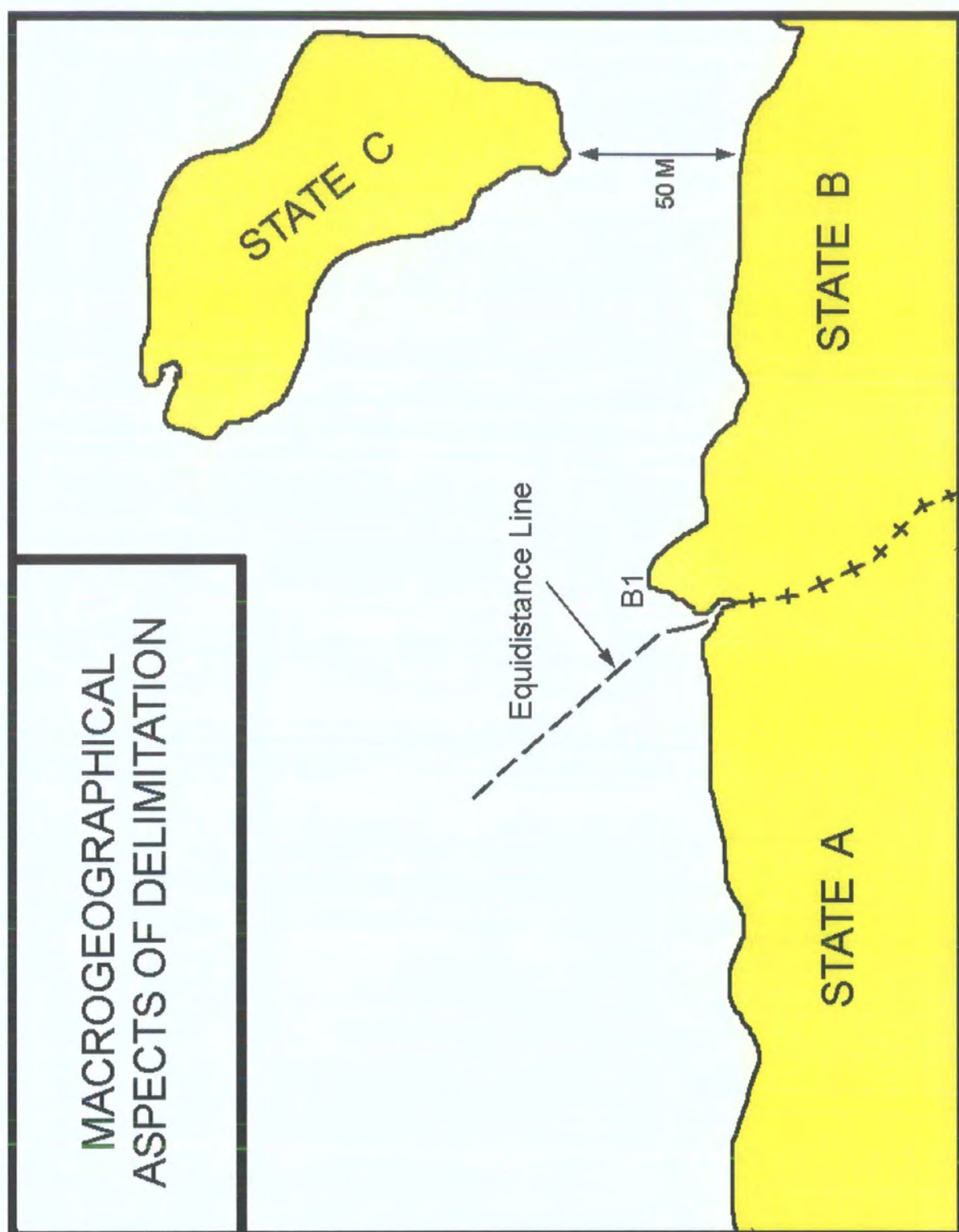


FIGURE 87

Source: Original

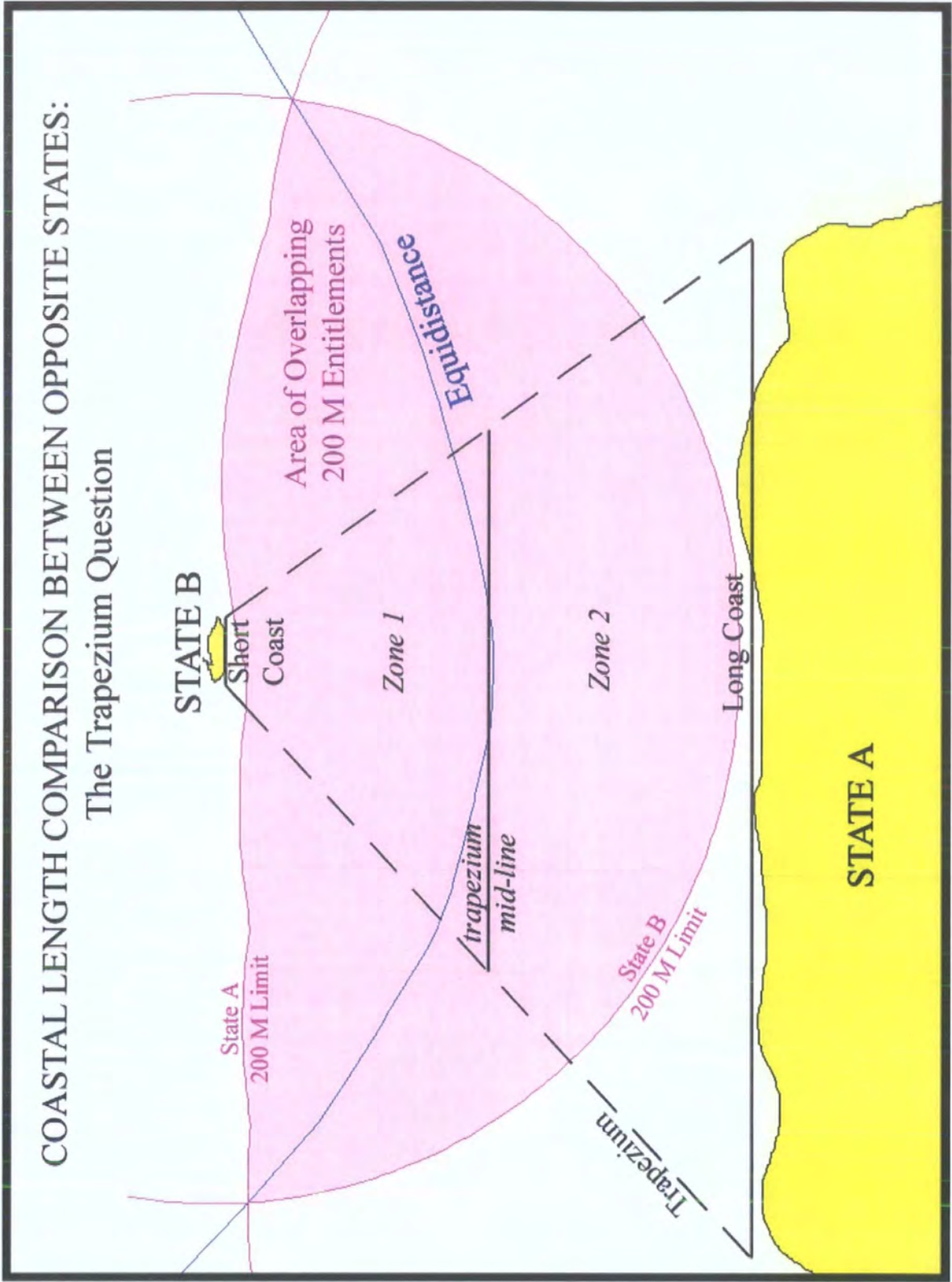


FIGURE 88

Source: Original

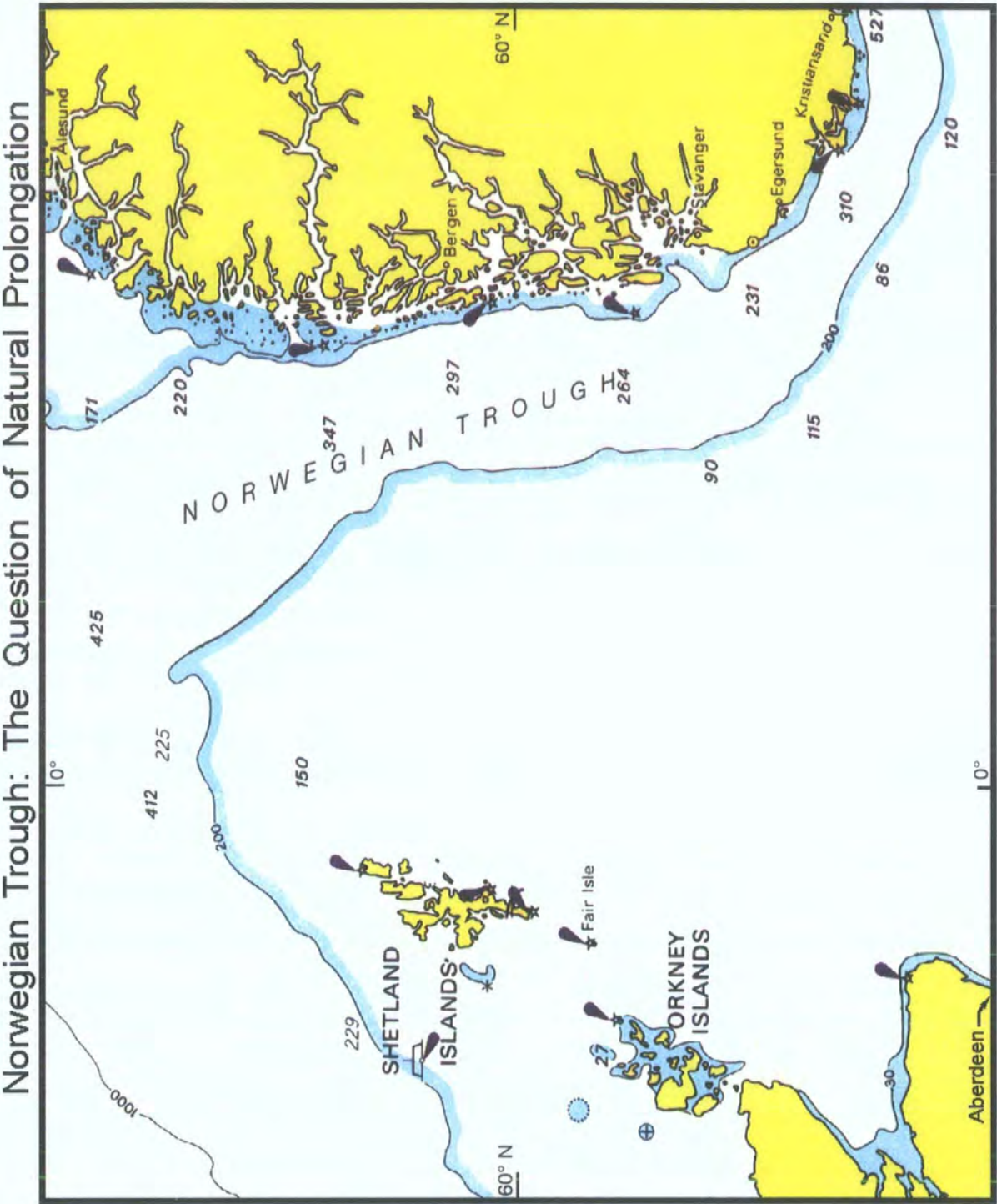


FIGURE 89

Source: Admiralty Chart 4010 (adapted)

TYPES OF CONTINENTAL SHELF ENTITLEMENT

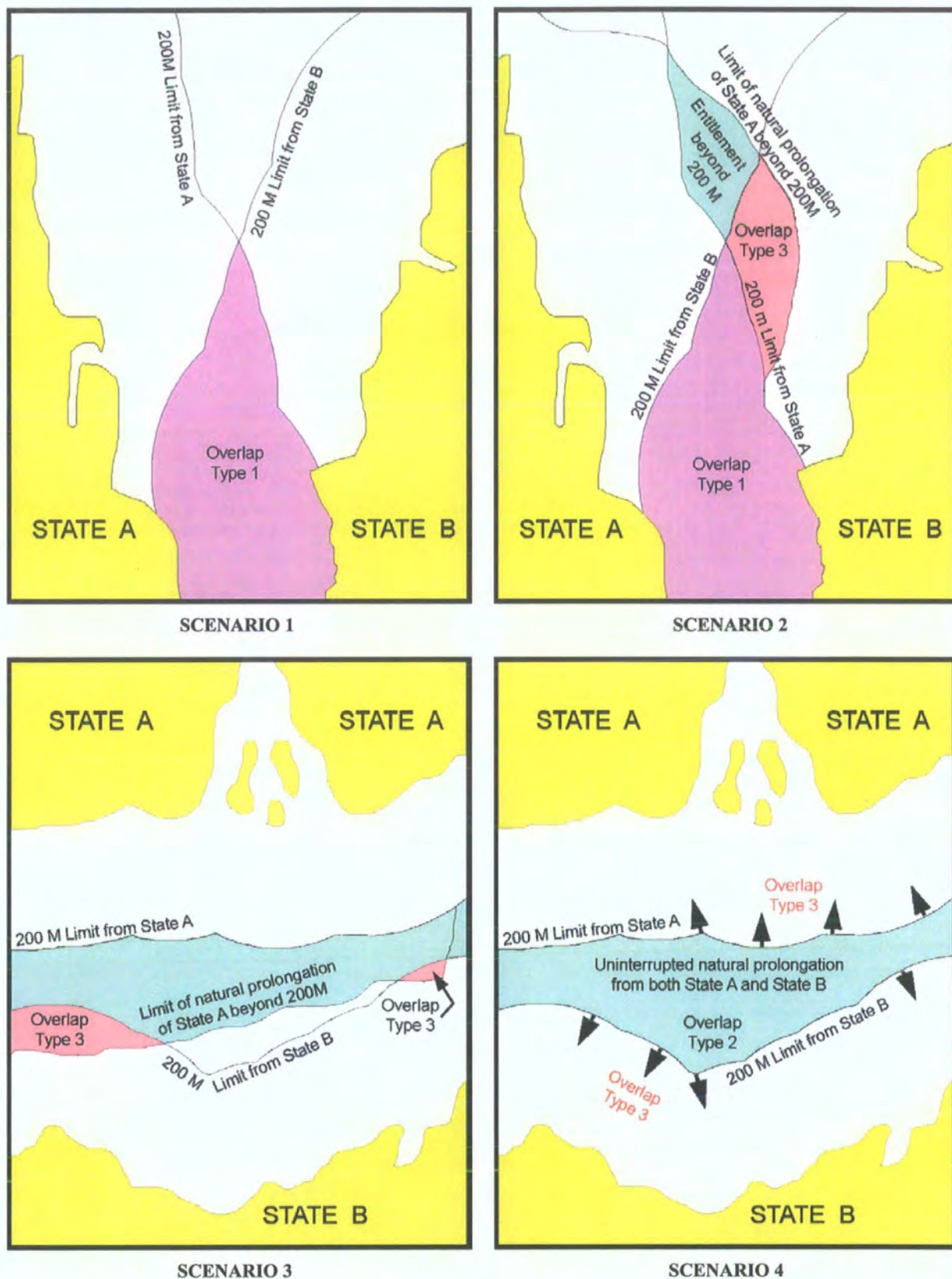
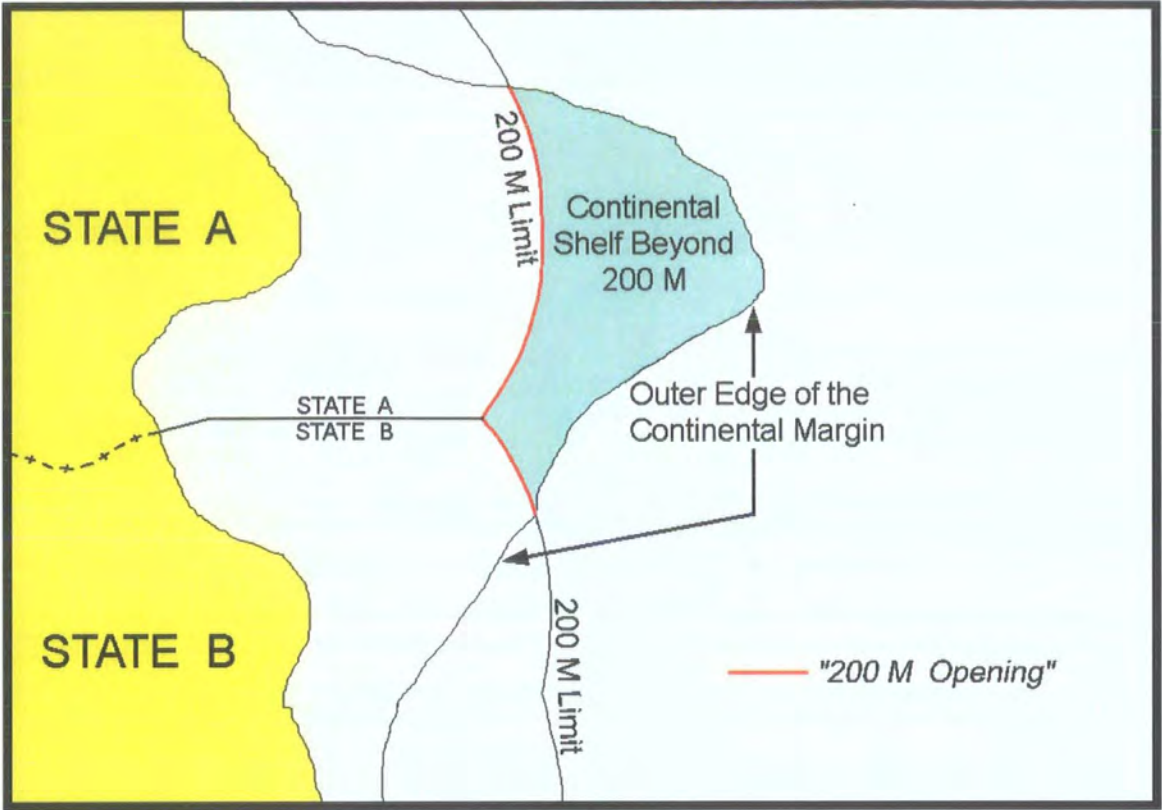


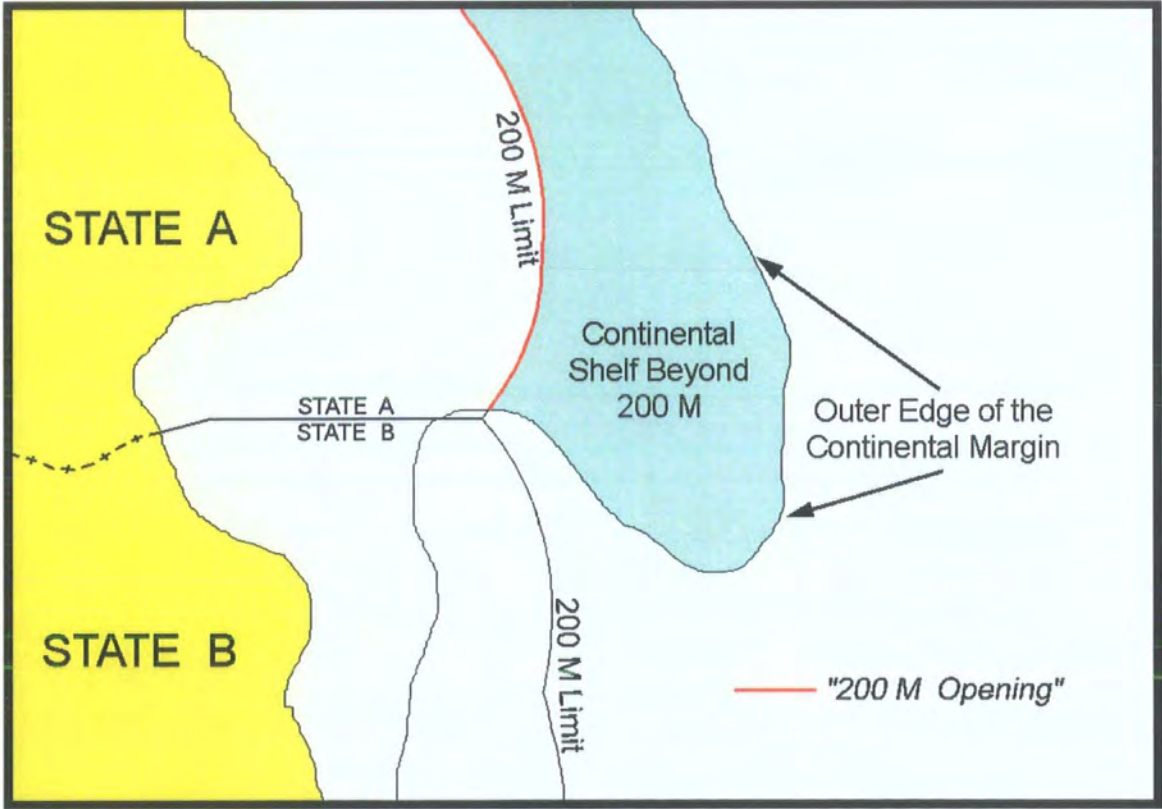
FIGURE 90

Source: Original

CONTINENTAL SHELF BEYOND 200 MILES – 1



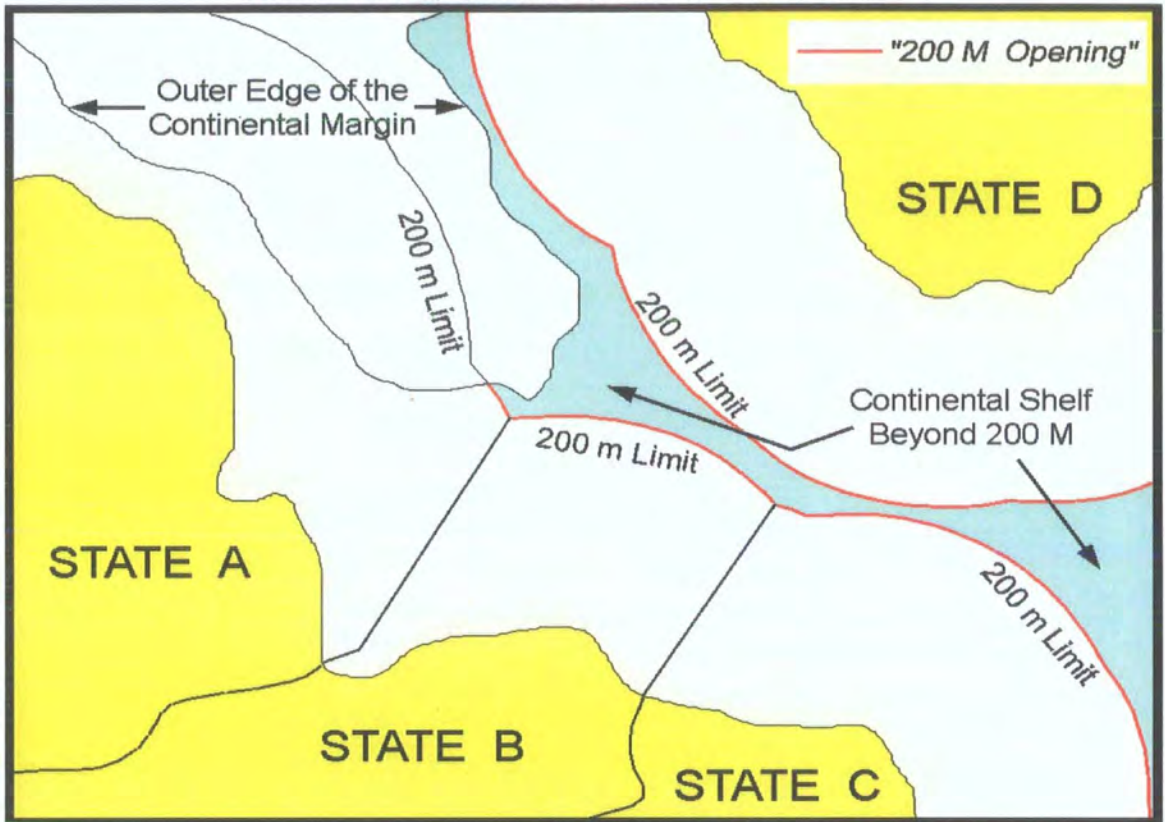
SCENARIO 1



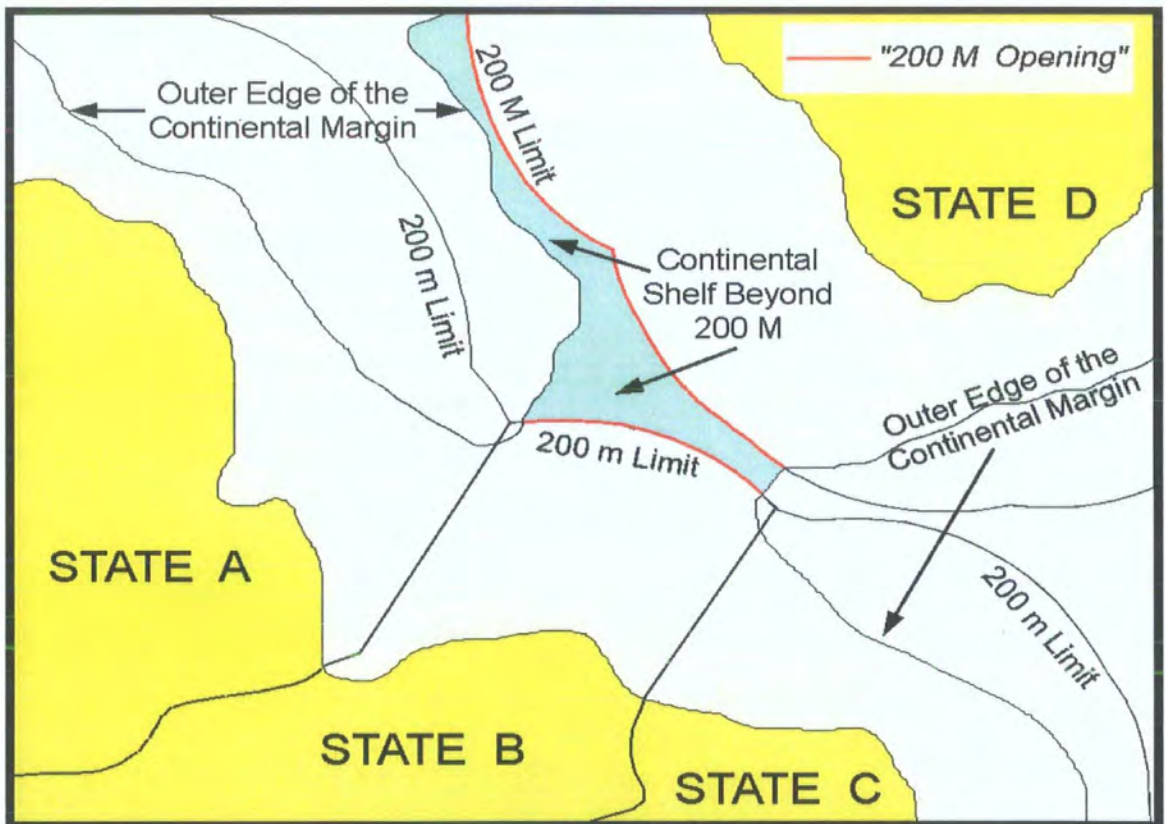
SCENARIO 2

FIGURE 91
Source: Original

CONTINENTAL SHELF BEYOND 200 MILES – 2



SCENARIO 1



SCENARIO 2

FIGURE 92

Source: Original

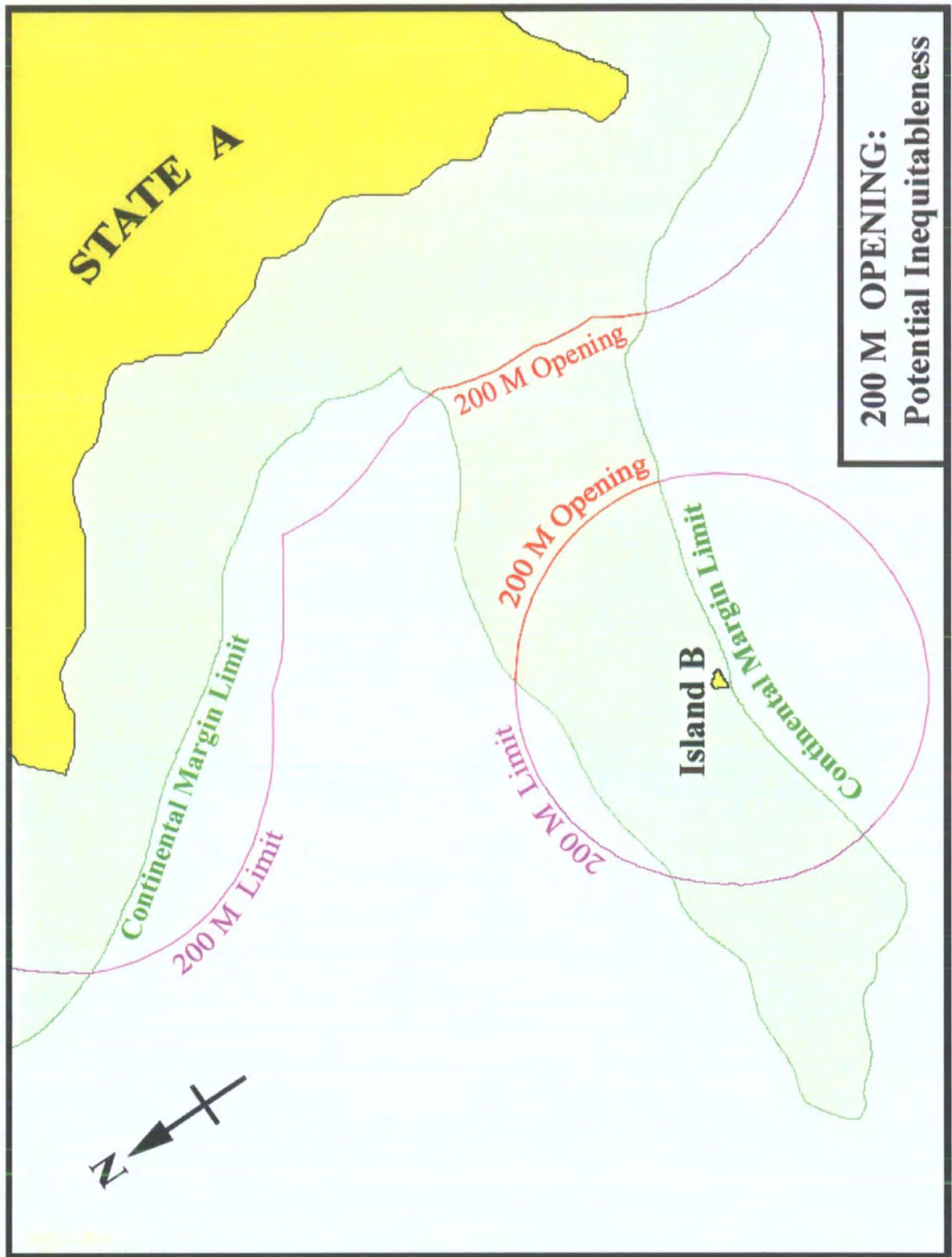
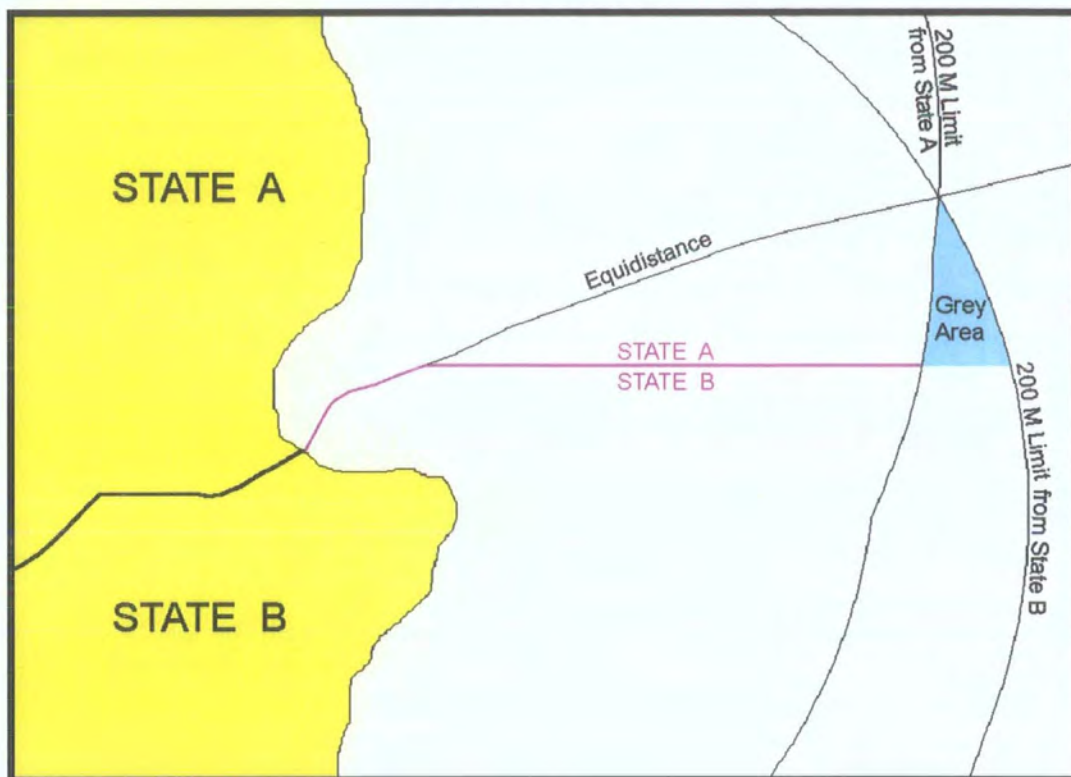


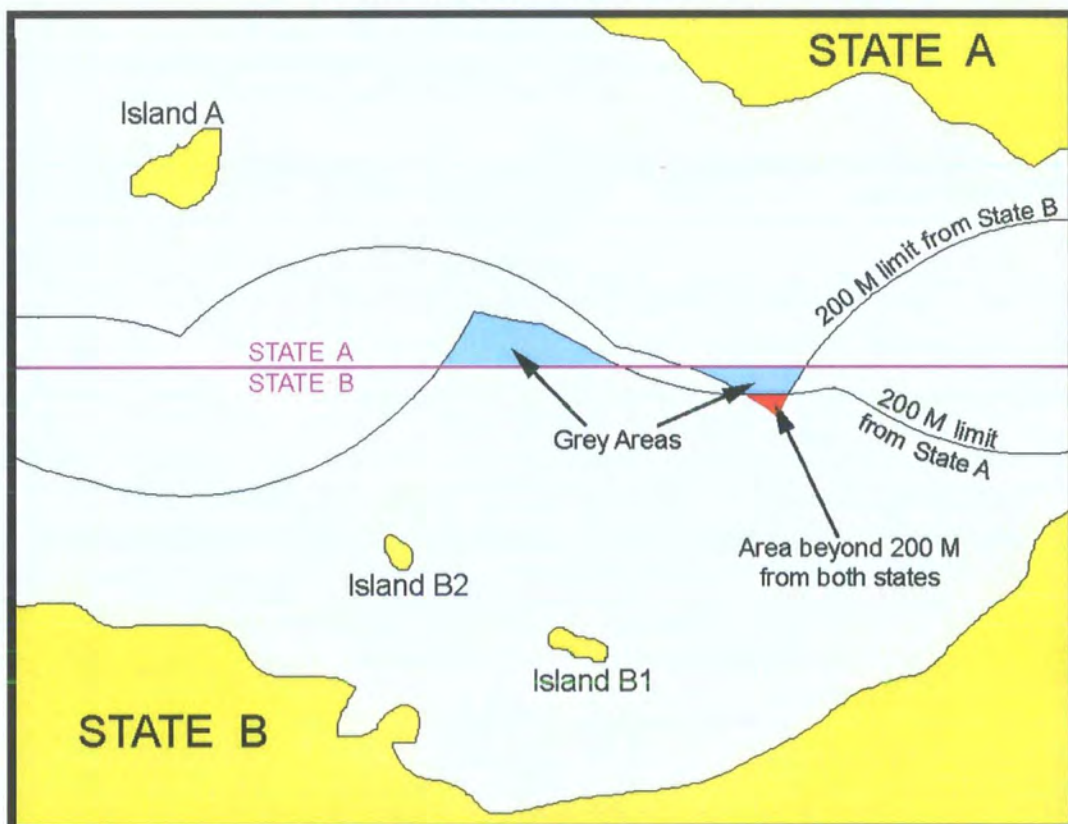
FIGURE 93

Source: Original

GREY AREAS



(a) CASE A (e.g. Gulf of Maine case)



(b) CASE B (e.g. 1990 USA/USSR Agreement)

FIGURE 94

Source: Original

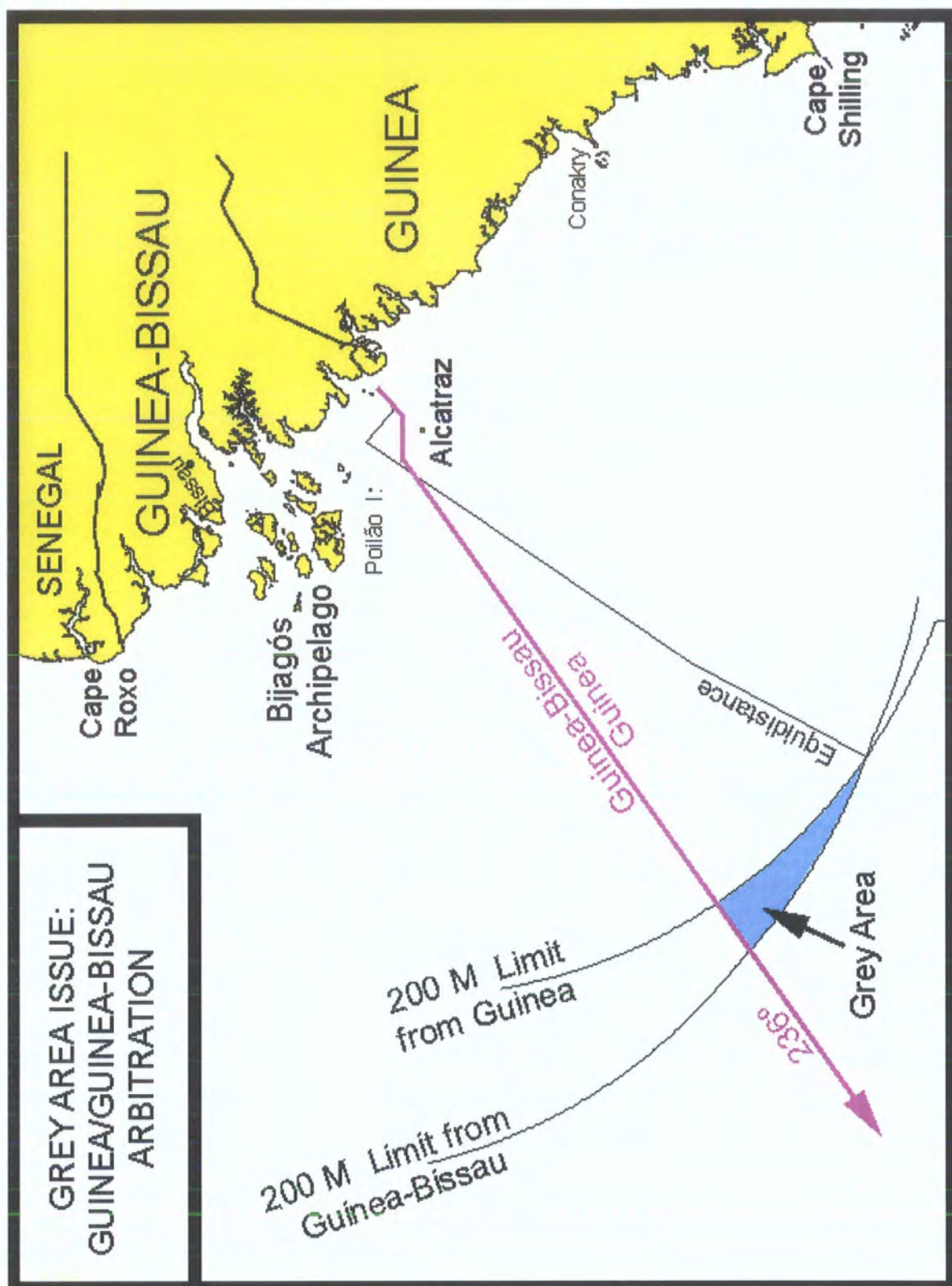


FIGURE 95

Source: Original

RESOURCE ALLOCATION BY DELIMITATION – 1

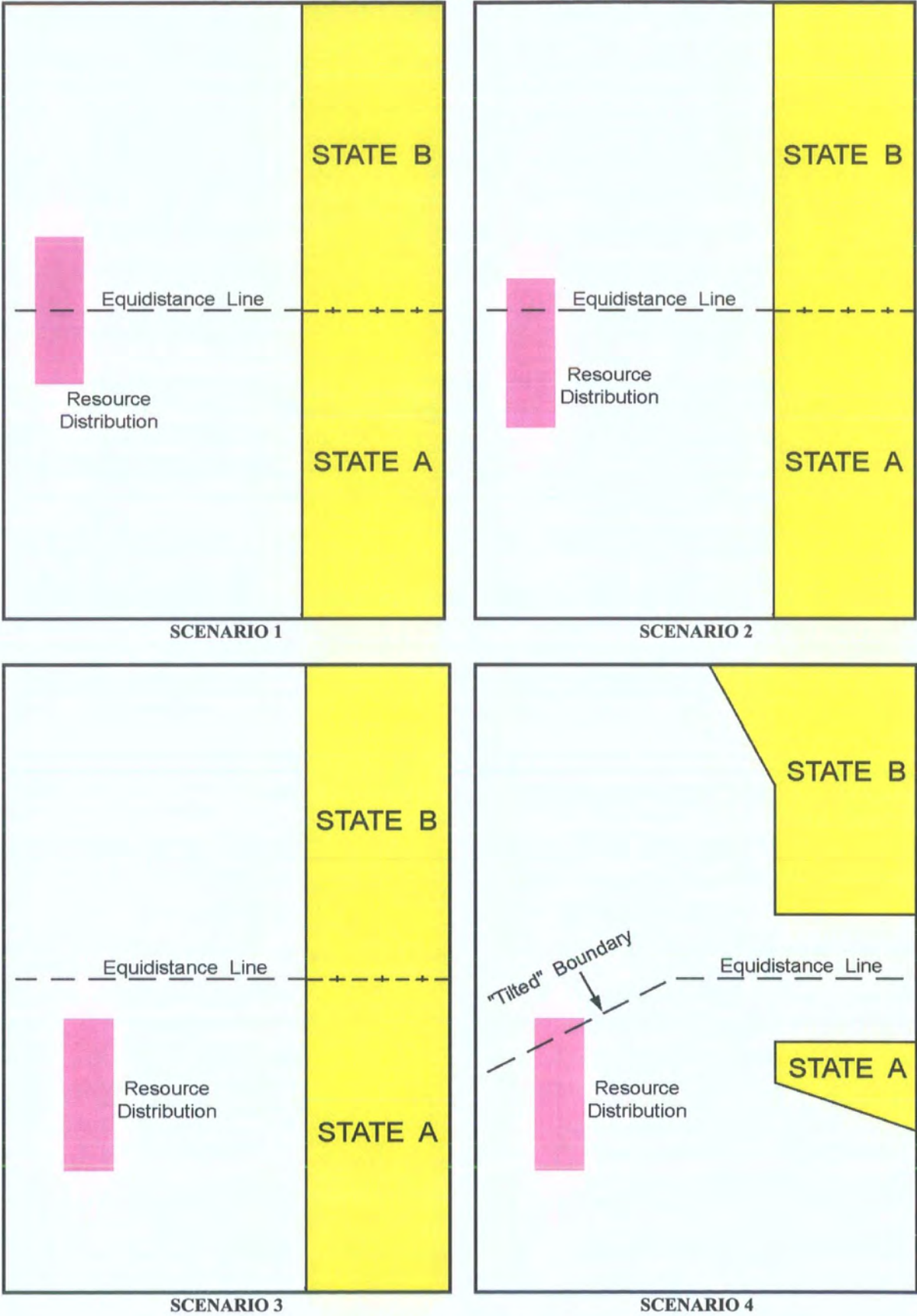


FIGURE 96

Source: Original

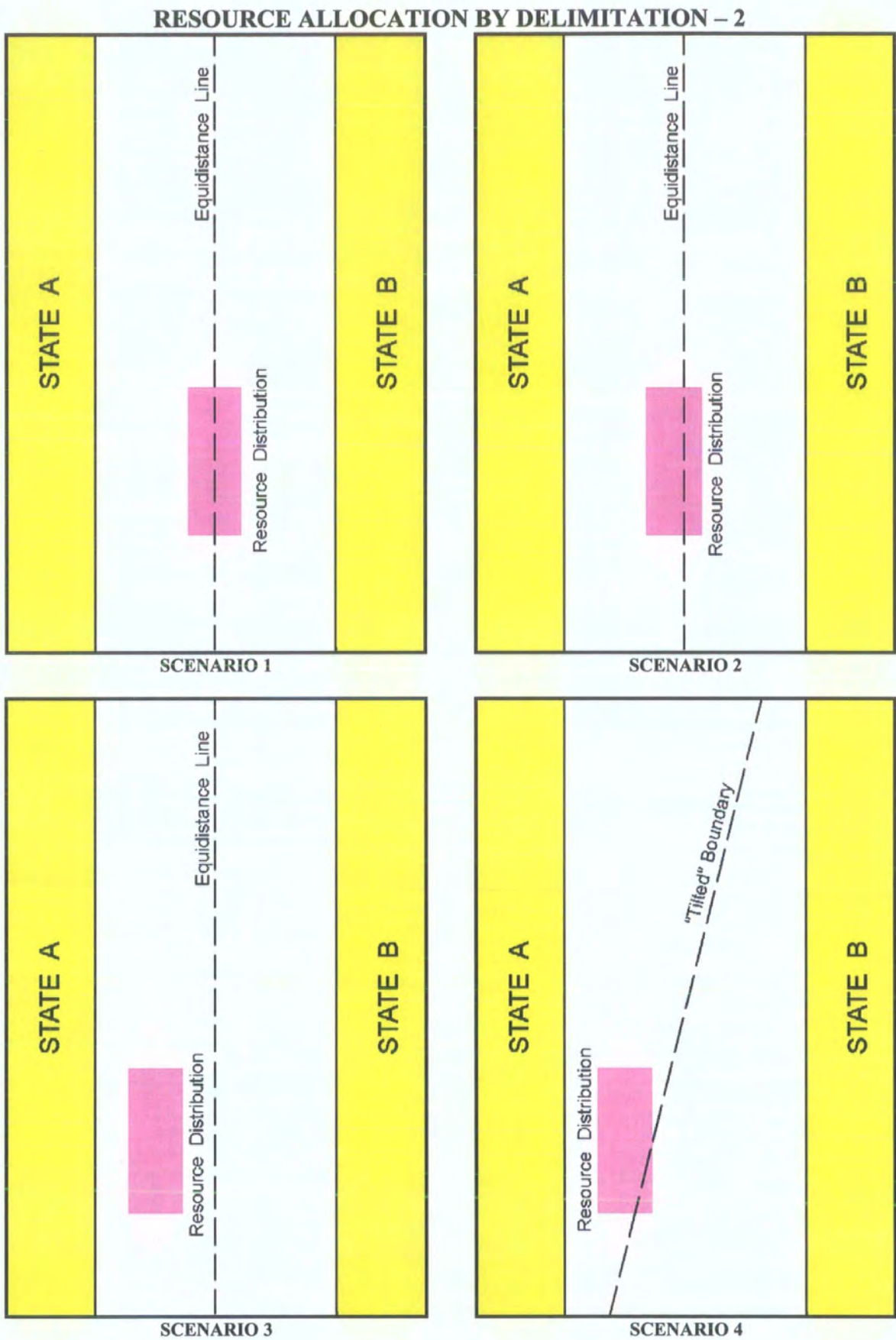


FIGURE 97

Source: Original

TIMOR SEA: MACROGEOGRAPHICAL PERSPECTIVE

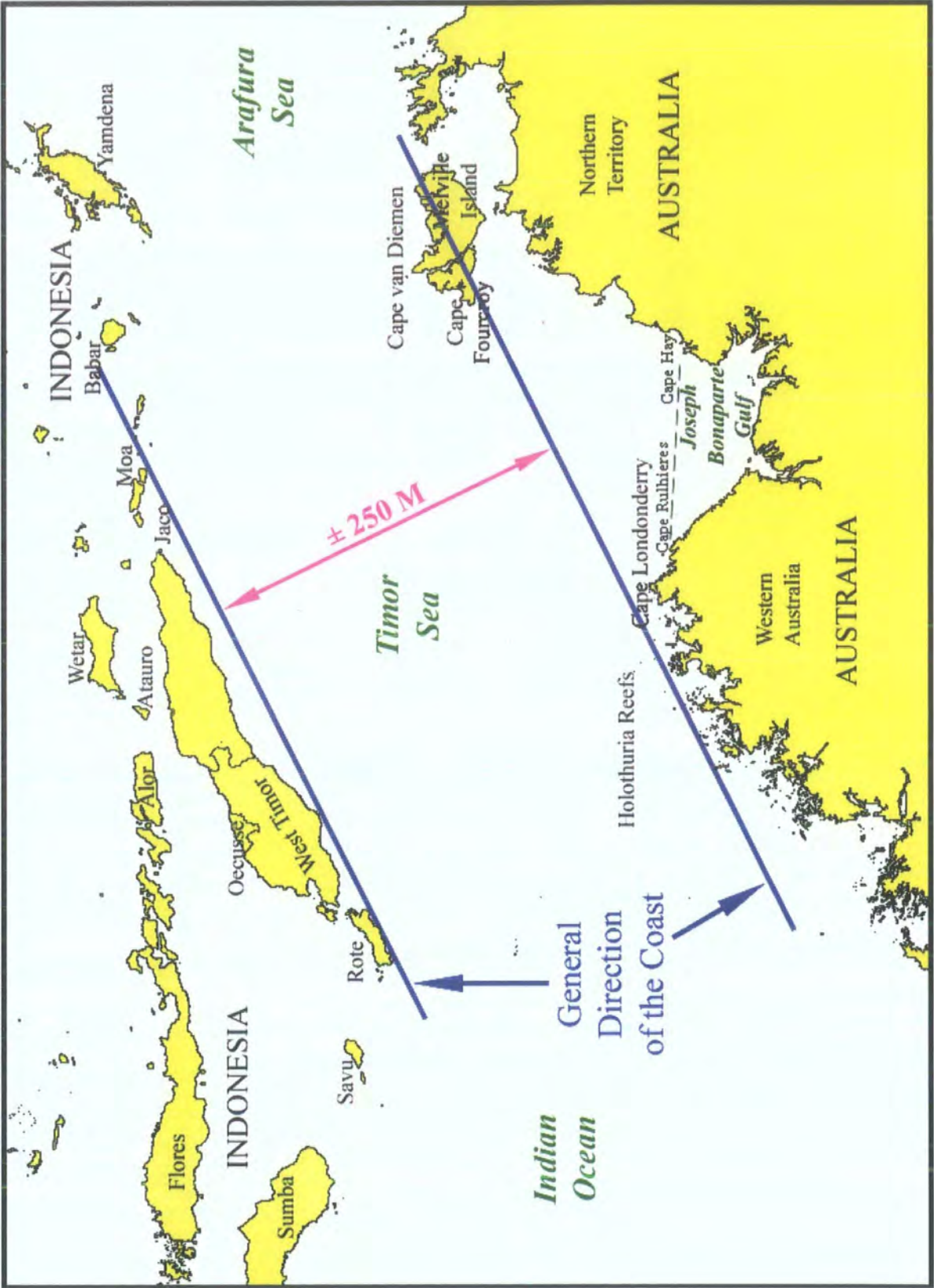


FIGURE 98

Source: Original

TIMOR SEA: ASPECTS OF COASTAL GEOGRAPHY (1)

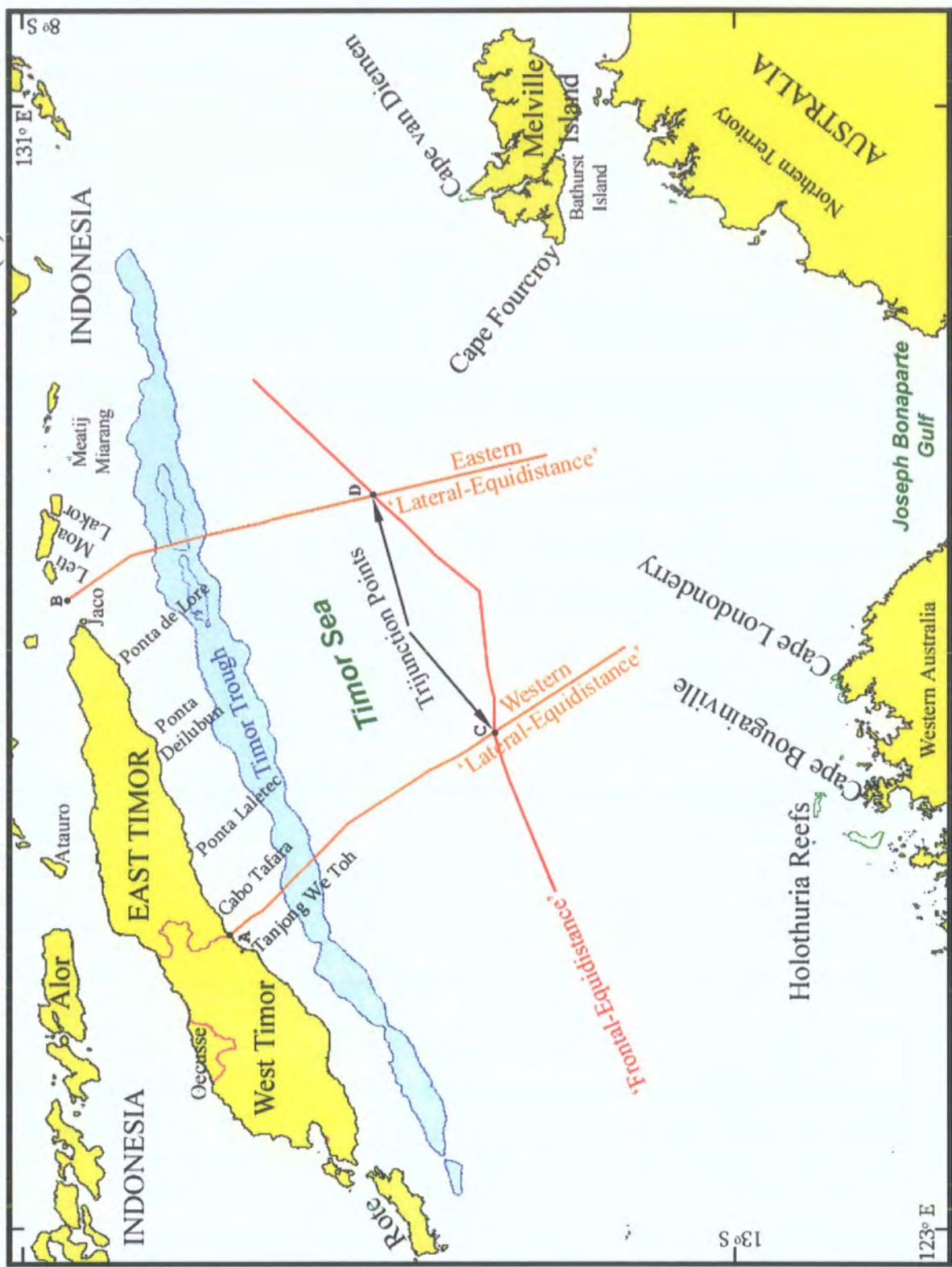
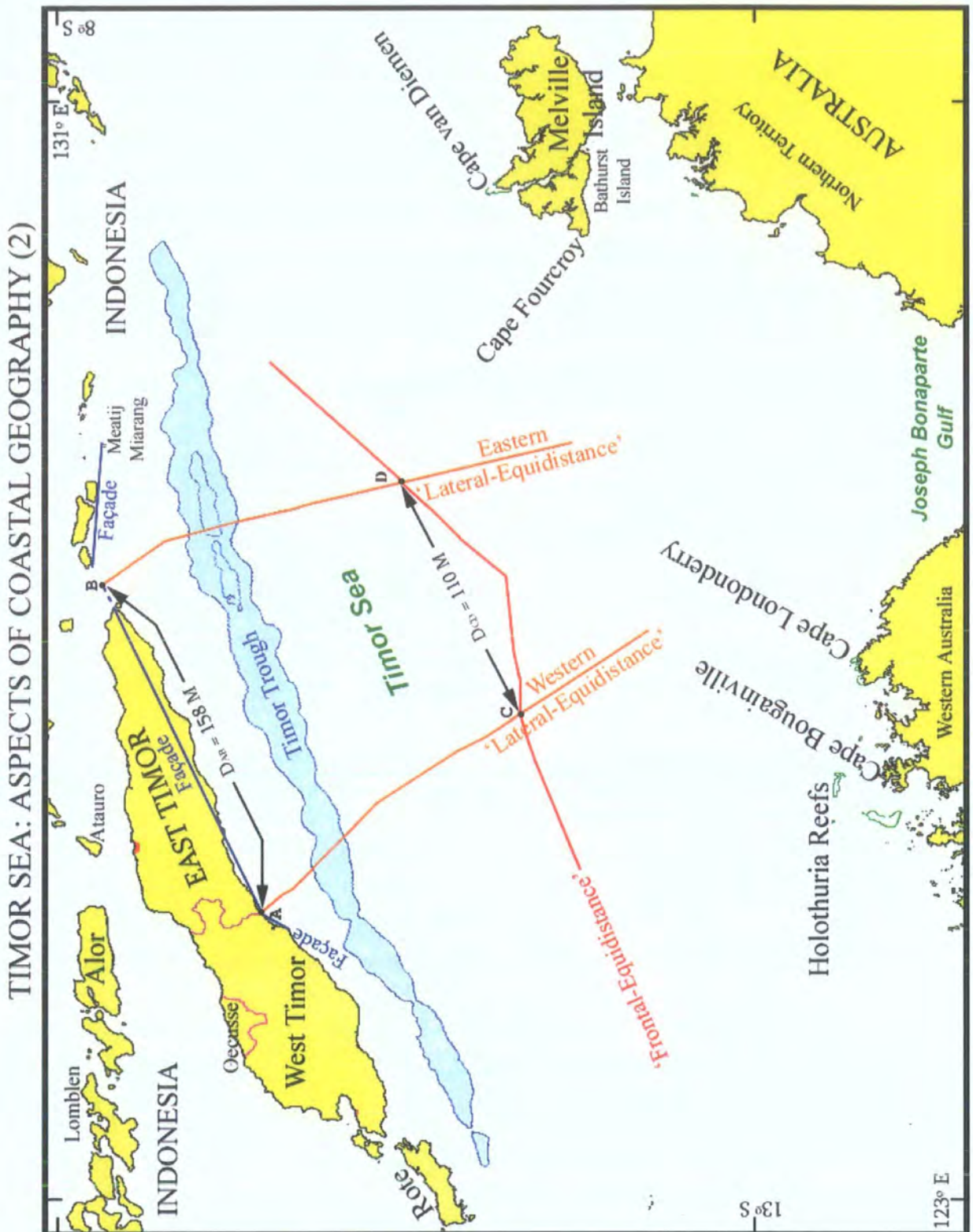


FIGURE 99

Source: Original



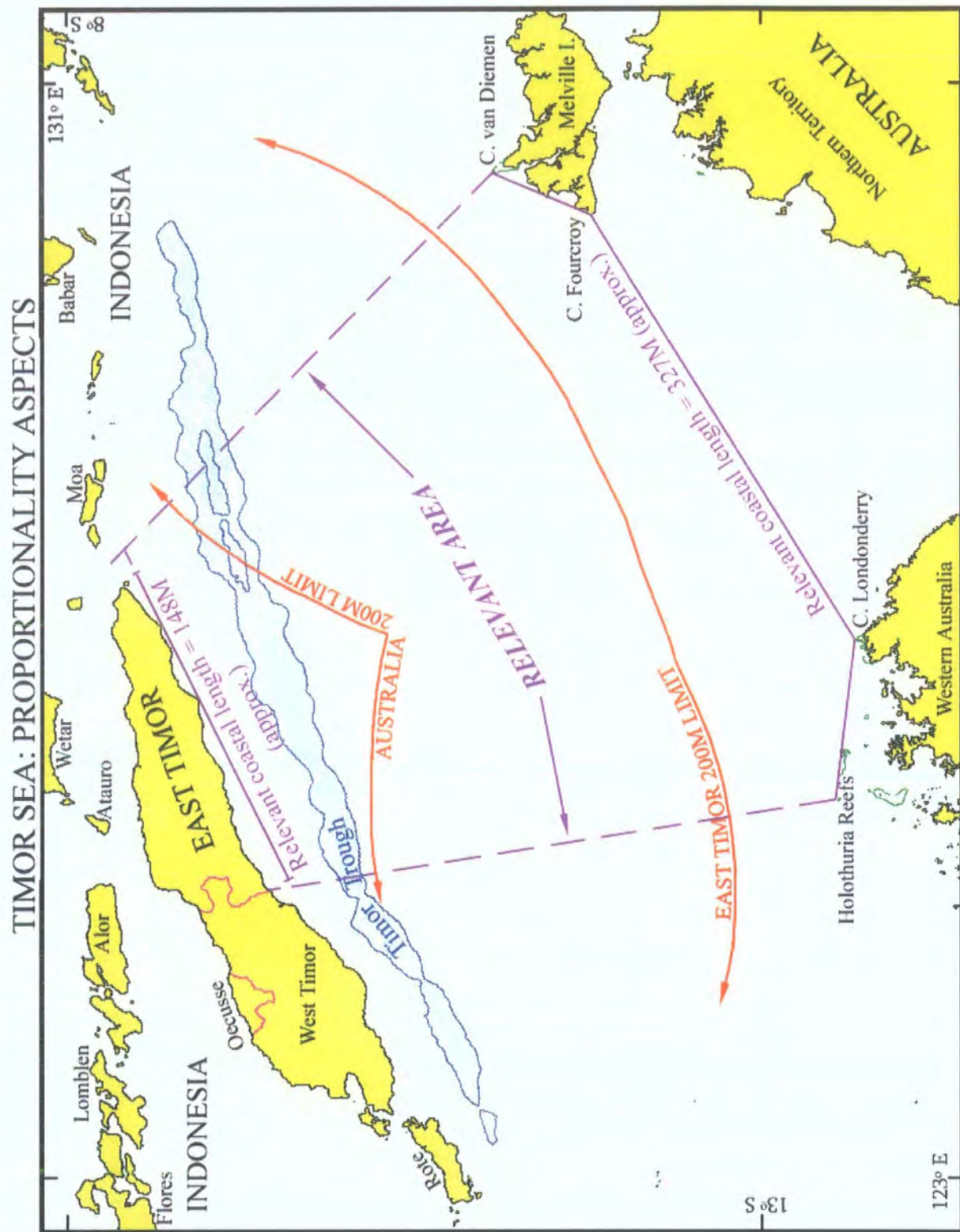


FIGURE 102

Source: Original

TIMOR SEA: THE CONCESSION TO PETROTIMOR

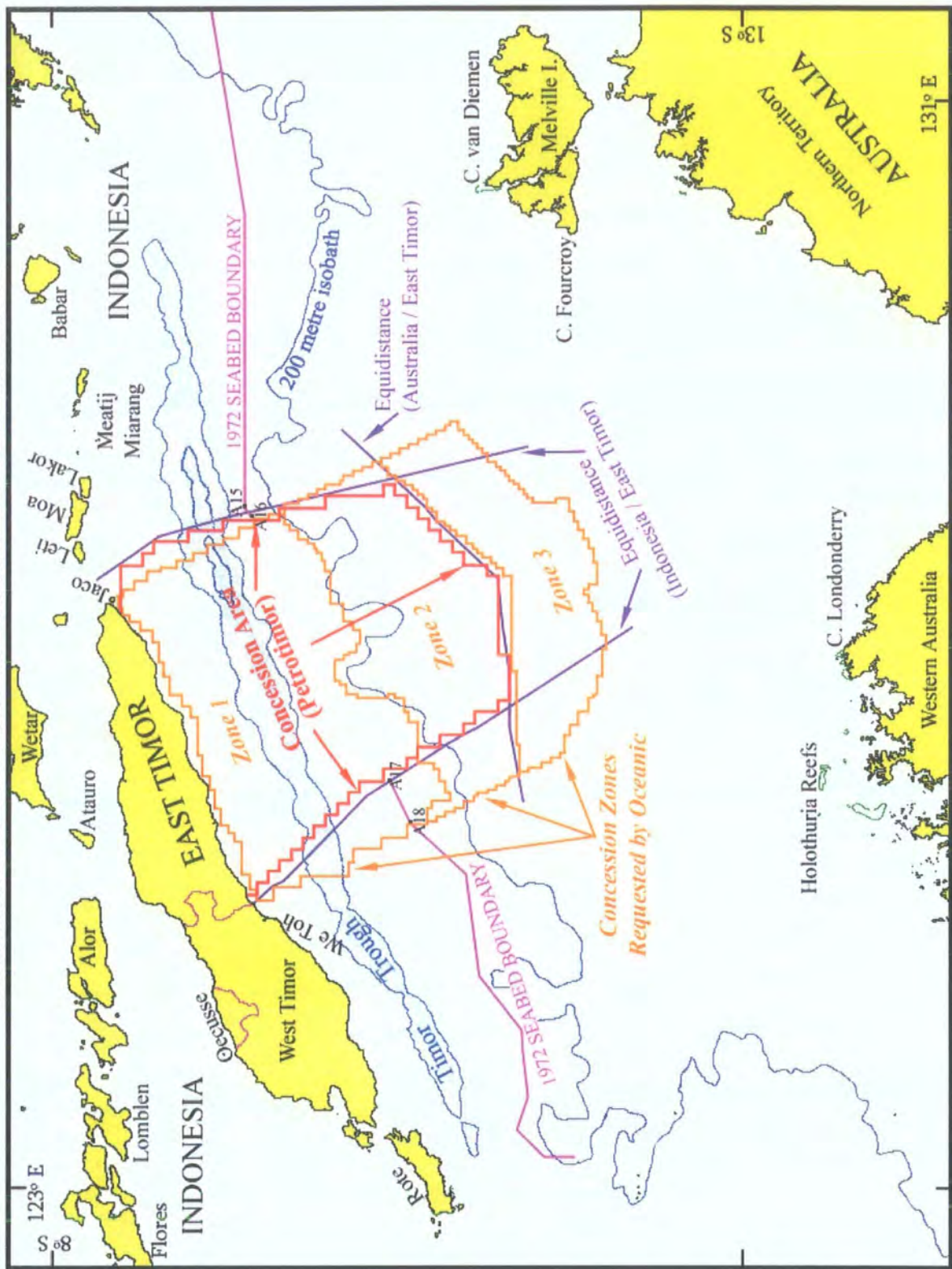


FIGURE 103

Source: Original

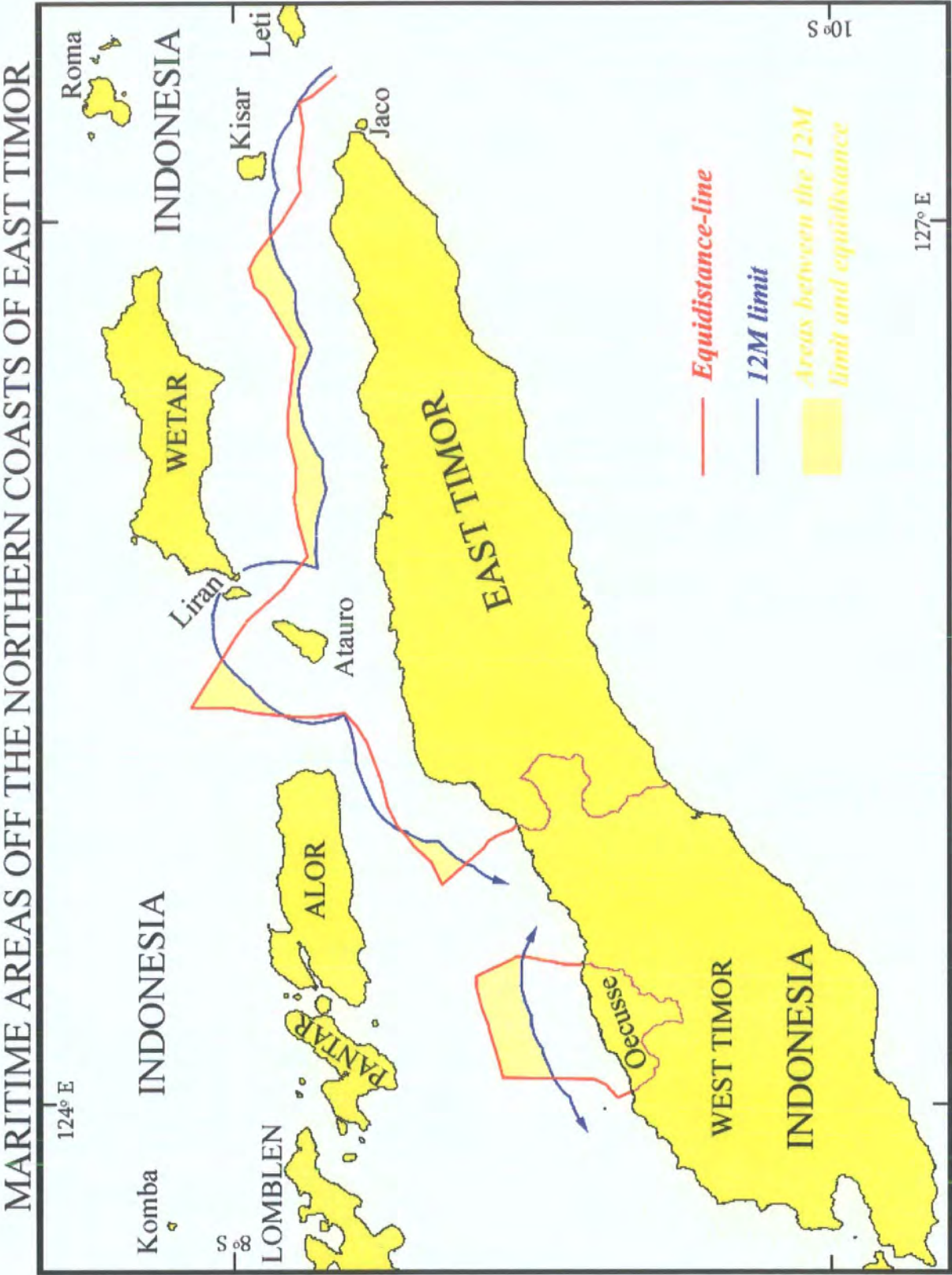


FIGURE 104

Source: Original

TIMOR SEA: GEOMORPHOLOGICAL ASPECTS

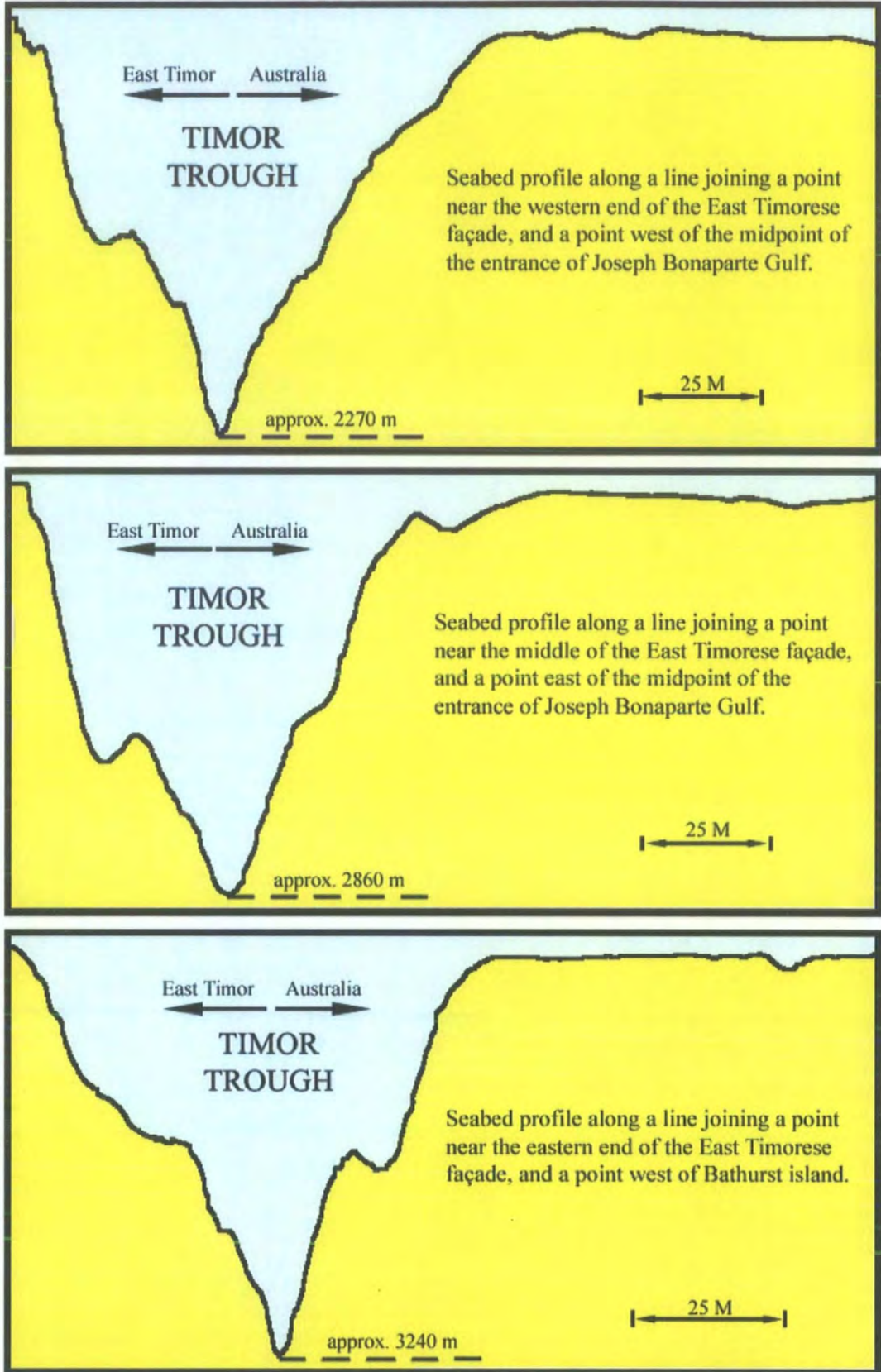


FIGURE 105

Source: Original

STRUCTURAL MODELS FOR THE ISLAND OF TIMOR

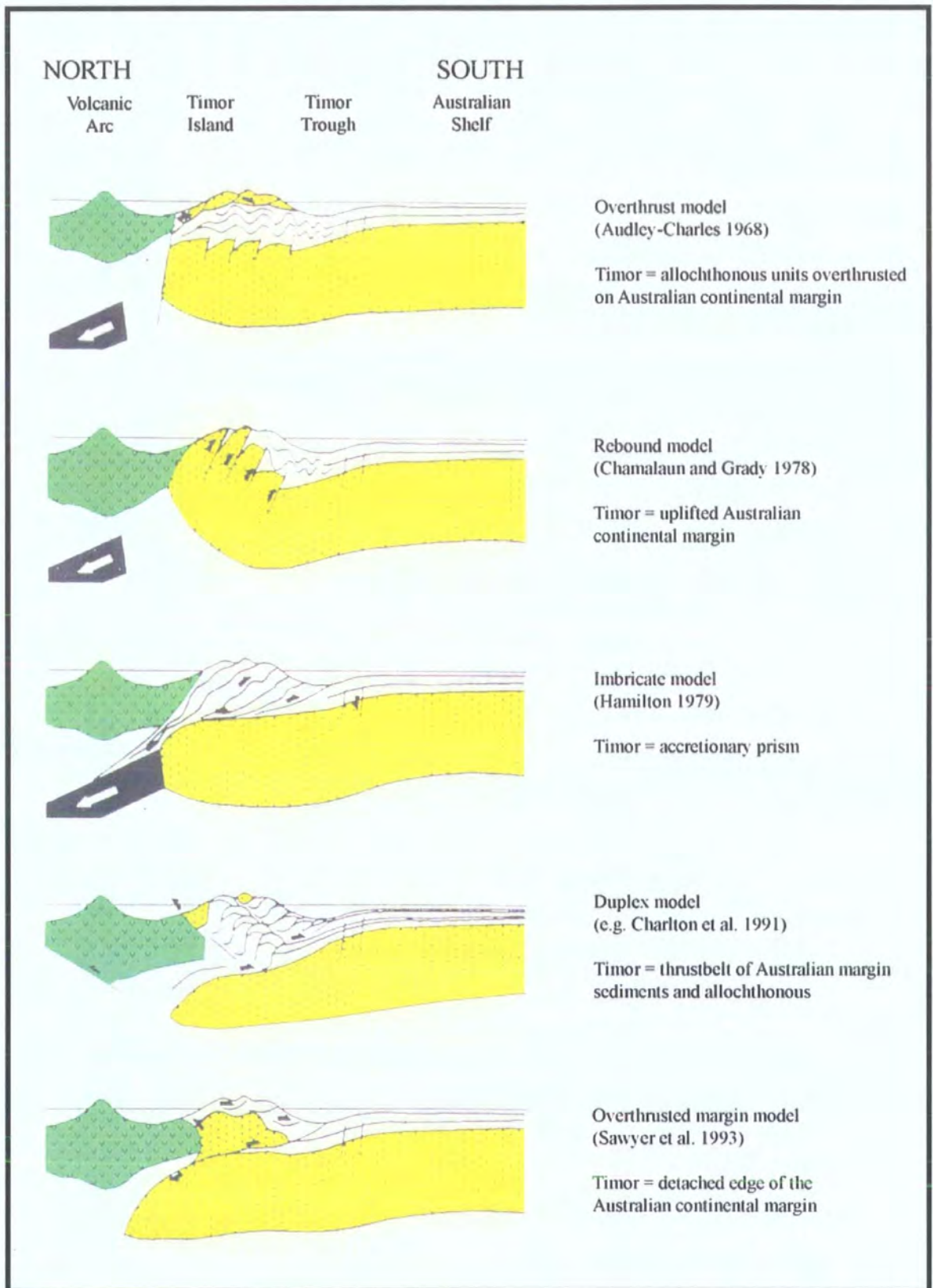


FIGURE 106

Source: Reed *et al.*/1996, p.306 (adapted)

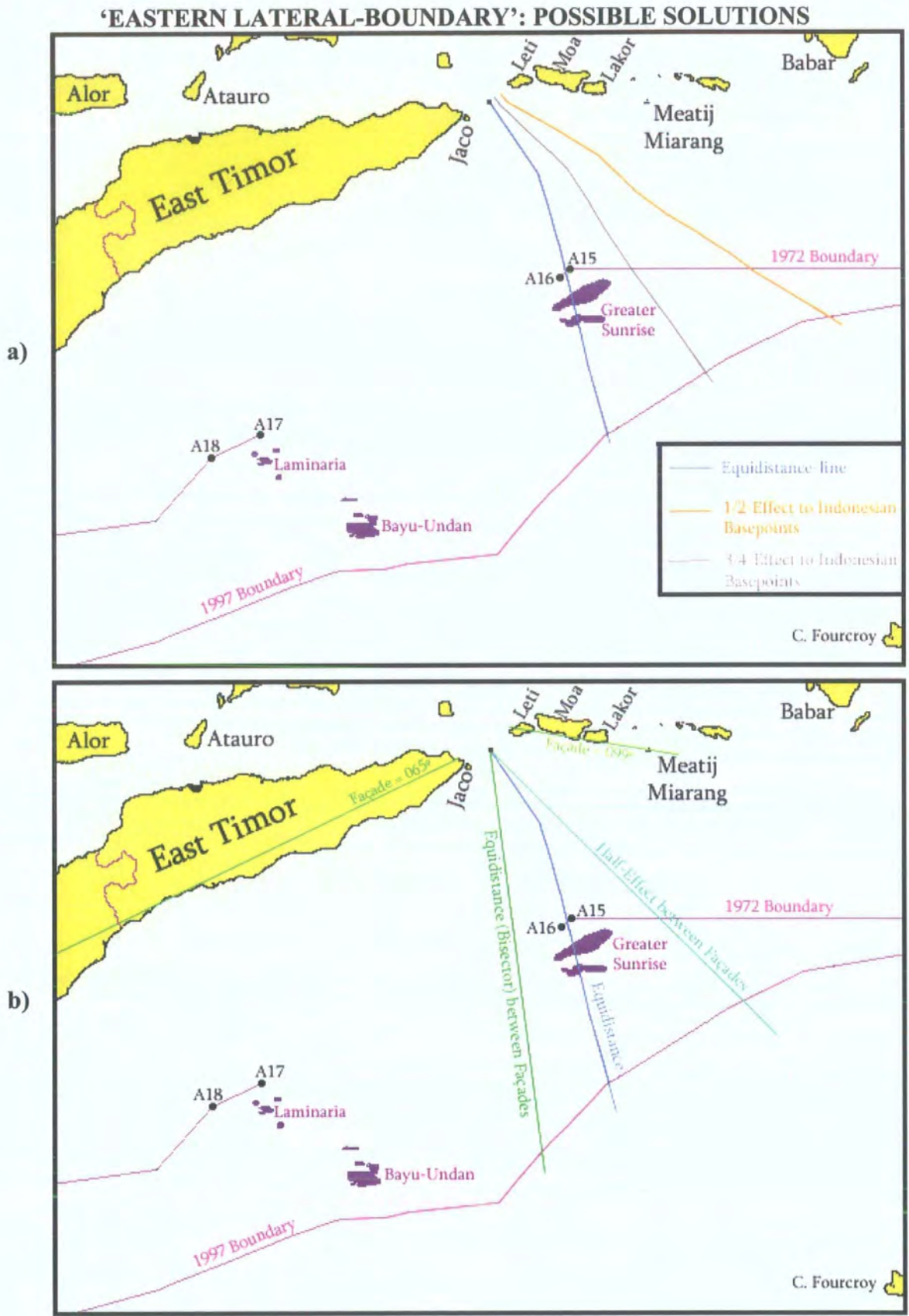


FIGURE 107

Source: Original

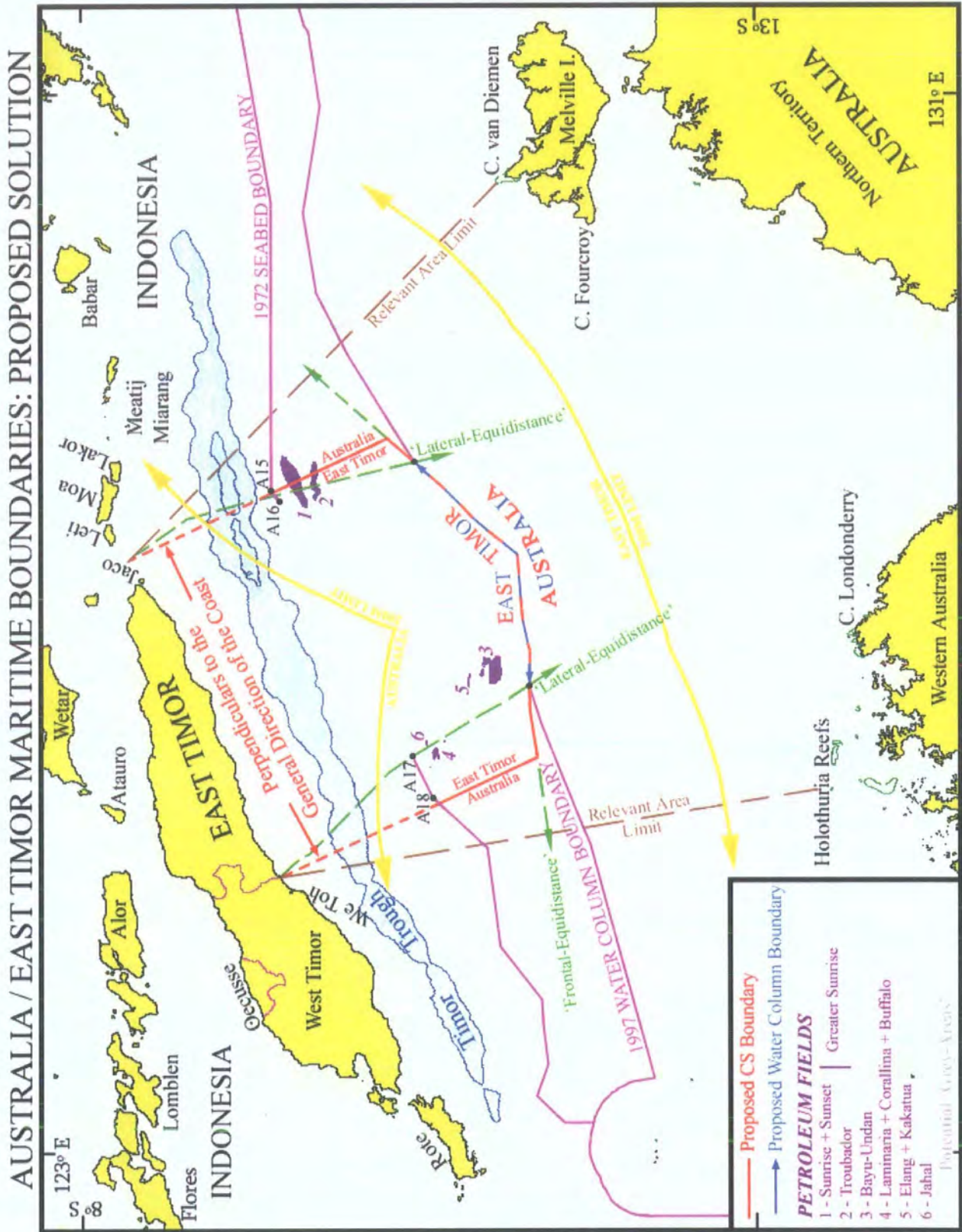


FIGURE 108

Source: Original

APPENDIX 2

STATE PRACTICE IN MARITIME DELIMITATION



CONTINENTAL SHELF, EXCLUSIVE ECONOMIC ZONE AND EXCLUSIVE FISHERIES ZONE

Notes on the scope of this Appendix:

- (1) This Appendix deals with continental shelf and EEZ/EFZ delimitation only. In some cases, the agreements deal also with the delimitation of the TS and/or CZ. No reference is made to state practice that deals only with TS and/or CZ boundaries.
- (2) Not all agreements mention explicitly the "criterion" of delimitation on the basis of which the dividing line was determined. The agreements where explicit reference is made are identified. The information presented in relation to the other agreements is obtained from analyses of the boundary lines, and indicates either the "criterion" of delimitation (whenever some conclusion is possible) or the "type of line" used in the delimitation.
- (3) No reference is made to agreements or unilateral acts that do not establish a dividing line (exception made to the agreements relating to the Timor Sea, which in view of the contents of Chapter 10 are relevant for this study), or to agreements that are signed as a result of an adjudication of the boundary by international courts.

References used in the Tables:

- (a) State party to the CS Convention
- (b) State party to the LOSC
- (c) Non-member State of the United Nations
- (d) Includes the delimitation of maritime areas other than CS and EEZ
- (e) This delimitation includes areas that may (potentially) be included in the TS of the states involved
- (f) Agreement that makes explicit reference to the "criterion" of delimitation (even if sometimes that reference is indirect, e.g. indicating that the delimitation had due regard of the 1958 CS Convention)
- (g) Agreement that does not make any explicit reference to a "criterion" of delimitation, and in relation to which no conclusion could be drawn as to the use of any "criterion"

TABLE A

<p style="text-align: center;">Ante-1958 Period</p> <p style="text-align: center;">Unilateral and Bilateral Practice</p>				
No.	States	Type of Act	Criterion or Type of Line	Reference
A1	Abu Dhabi	Proclamation of 10 June 1949	Equitable Principles	ST/LEG/SER.B/1, p. 23 (cf. C57)
A2	Ajman	Proclamation of 20 June 1949	Equitable Principles	ST/LEG/SER.B/1, p. 24 (cf. C57)
A3	Bahrain	Proclamation of 5 June 1949	Just Principles	ST/LEG/SER.B/1, p. 25
A4	Dubai	Proclamation of 14 June 1949	Equitable Principles	ST/LEG/SER.B/1, p. 25 (cf. C57)
A5	Iran	Act 19 June 1955	Rules of Equity	UN/SNL/1968/Add.1, p. 14
A6	Kuwait	Proclamation of 12 June 1949	Equitable Principles	ST/LEG/SER.B/1, p. 26
A7	Nicaragua	Declaration of Two Houses of Parliament 28 May 1949	On Basis of Equity ¹	ICJ/Pleadings/1968(I), p. 31
A8	Qatar	Proclamation of 8 June 1949	Equitable Principles	ST/LEG/SER.B/1, p. 27
A9	Ras-al-Khaimah	Proclamation of 17 June 1949	Equitable Principles	ST/LEG/SER.B/1, p. 28 (cf. C57)
A10	Saudi Arabia	Royal Pronouncement 28 May 1949	Equitable Principles	ST/LEG/SER.B/1, p. 22
A11	Sharjah	Proclamation of 16 June 1949	Equitable Principles	ST/LEG/SER.B/1, p. 29 (cf. C57)
A12	Umm-al-Qaiwain	Proclamation of 29 June 1949	Equitable Principles	ST/LEG/SER.B/1, p. 29 (cf. C57)
A13	Chile Peru	Bilateral Agreement ² Maritime Boundary ^(d) 18 August 1952	Parallel ^(g)	IMB, pp. 793-800
A14	Ecuador Peru	Bilateral Agreement ² Maritime Boundary ^(d) 18 August 1952	Parallel ^(g)	IMB, pp. 829-837
A15	Norway USSR (Varangerfjord)	Bilateral Agreement CS Boundary ^{(d) (e)} 15 February 1957	Atypical Recourse to Equidistance ³	IMB, pp. 1781-1789
A16	United Kingdom Venezuela (Gulf of Paria)	Bilateral Agreement CS Boundary ^(e) 26 February 1942	<i>Sui Generis</i> Line; ^(g) Pragmatic	IMB, pp. 639-654

TABLE B

Period 1958-1969 ⁴				
Unilateral, Bilateral and Multilateral Practice				
No.	States	Type of Act	Criterion or Type of Line	Reference
B1	Belgium	Bill, 23 October 1967 Letter 8 December 1967	Art. 6 of CS Convention	ICJ/Pleadings/1968(1), pp. 280-282, 549-550.
B2	Denmark ^(a)	Legislative Order 7 June 1963	Art. 6 of CS Convention	UN/SNL/1968, p. 28 ST/LEG/SER.B/15, p. 344
B3	Finland ^(a)	Law 5 March 1965	Art. 6 of CS Convention	UN/SNL/1968, p. 31 ST/LEG/SER.B/15, p. 354
B4	Germany, D.R. ^(a)	Proclamation 26 May 1964 Law 20 February 1967	Principle of Delimitation of CS Convention; Art. 6 of CS Convention; Median Line	UN/NLCS, pp. 107-108
B5	Germany, F.R.	Declaration 20 January 1964	Agreements	ST/LEG/SER.B/15, p. 351
B6	Iraq	Proclamation 10 April 1958	Equidistance	UN/SNL/1968, p. 37 ST/LEG/SER.B/15, pp. 368-369
B7	Italy	Legislative Act 21 July 1967	Median Line	UN/SNL/1968, p. 38 ST/LEG/SER.B/15, p. 370
B8	Malaysia ^(a)	Legislative Act 28 July 1966	Art. 6 of CS Convention	UN/SNL/1968, p. 41 ST/LEG/SER.B/15, p. 375
B9	Malta ^(a)	Legislative Act 1 December 1966	Median Line	ST/LEG/SER.B/16, p. 157
B10	Netherlands ^(a)	Law 23 September 1965	CS Convention	UN/SNL/1968, p. 44 ST/LEG/SER.B/15, p. 382
B11	Norway ^{(a) 5}	Legislative Act 21 June 1963	Median Line	UN/SNL/1968, p. 46 ST/LEG/SER.B/15, p. 393
B12	Philippines	Proclamation 20 March 1968	Equitable Principles	UN/SNL/1968, p. 47 ST/LEG/SER.B/15, p. 422
B13	South Africa ^(a)	Legislative Act No. 87 of 1963	CS Convention	ST/LEG/SER.B/15, p. 118
B14	Sweden ^(a)	Legislative Act 3 June 1966	CS Convention	UN/SNL/1968, p. 49 ST/LEG/SER.B/15, p. 437
B15	United Kingdom (Sarawak, North Borneo and Brunei)	British Orders 11 September 1958 ^(d)	Equidistance; Perpendicular to the general direction of the Coast	IMB, pp.924-928
B16	United Kingdom ^(a)	Legislative Order 12 May 1964	Agreements; Designation of areas with limits falling just short of a potential equidistance	UN/SNL/1968, p. 50 ST/LEG/SER.B/15, p. 447-450
B17	USSR ^(a)	Decree 6 February 1968	Median Line; Equidistance	UN/SNL/1968, p. 58 ST/LEG/SER.B/15, p. 442
B18	Abu Dhabi Dubai	Bilateral Agreement Offshore Boundary 18 February 1968	Straight Line (roughly perpendicular to the general direction of coast) ^(g)	IMB, pp. 1475-1480

B19	Bahrain Saudi Arabia	Bilateral Agreement ⁶ CS Boundary ^(e) 22 February 1958	Median / Middle Line; ^(f) JDZ (shared revenues)	IMB, pp. 1489-1497
B20	Denmark ^(a) Netherlands ^(a)	Bilateral Agreement ⁷ CS Boundary 31 March 1966	Equidistance ^(f)	IMB, pp. 2497-2506
B21	Denmark ^(a) United Kingdom ^(a)	Bilateral Agreement CS Boundary 3 March 1966	Equidistance ^(f)	IMB, pp. 1825-1834
B22	Finland ^(a) USSR ^(a) (Gulf of Finland) (Baltic Sea)	Bilateral Agreement CS Boundary 20 May 1965 ^(d) 5 May 1967	Equidistance ^{8 (f)}	IMB, pp. 1959-1969, 1971-1978
B23	Germany, F.R. Denmark ^(a) (coastal regions ⁹)	Bilateral Agreement CS Boundary ^(e) 9 June 1965	Equidistance ^(f)	IMB, pp. 1801-1814
B24	Germany, F.R. Netherlands ^(a) (coastal regions ⁹)	Bilateral Agreement CS Boundary ^(e) 1 December 1964	Equidistance ^(f)	IMB, pp. 1841-1842
B25	Iran Saudi Arabia	Bilateral Agreement CS Boundary ^(d) 24 October 1968	Just Delimitation; ^(f) Equidistance (with modifications)	IMB, pp. 1519-1532
B26	Italy Yugoslavia ^(a)	Bilateral Agreement CS Boundary 8 January 1968	Equidistance (with modifications)	IMB, pp. 1627-1637
B27	Netherlands ^(a) United Kingdom ^(a)	Bilateral Agreement CS Boundary 6 October 1965	Equidistance ^(f)	IMB, pp. 1859-1869
B28	Norway ^{(a) 10} Denmark ^(a)	Bilateral Agreement CS Boundary 8 December 1965	Equidistance ^(f)	IMB, pp. 1815-1823
B29	Norway ^{(a) 10} United Kingdom ^(a)	Bilateral Agreement CS Boundary 10 March 1965	Equidistance ^(f) (with minor divergences for administrative convenience)	IMB, pp. 1879-1889
B30	Norway ^{(a) 10} Sweden ^(a)	Bilateral Agreement CS Boundary 24 July 1968	Equidistance ^(f) (with simplifications)	IMB, pp. 1871-1878
B31	Poland ^(a) Germany, D.R. ^(a) (Baltic Sea)	Bilateral Agreement CS Boundary ^(d) 29 October 1968	Art. 6 of CS Convention; Median Line Principle ^(f)	IMB, pp. 2005-2022
B32	Senegal ^(a) Portugal ^(a) (on behalf of Guinea-Bissau) ¹¹	Exchange of Notes CS Boundary ^(d) 26 April 1960	Loxodrome ^(g) (roughly perpendicular to the general direction of the coast)	IMB, pp. 867-874
B33	Sharjah Umm al Qaywayn	Bilateral Agreement Seabed Boundary ^(d) 1964	Simplified Equidistance	IMB, pp. 1549-1555
B34	USSR ^(a) Poland ^(a) Germany, D.R. ^(a)	Joint Declaration Delimitation Rules 23 October 1968	Art. 6 of CS Convention ^(f)	ST/LEG/SER.B/15, p. 772

TABLE C

Period 1969-1982 Unilateral Practice				
No.	States	Type of Act	Criterion or Type of Line	Reference
C1	Antigua and Barbuda	Legislative Act Maritime Areas 17 August 1982	Agreement	UN/NLEEZ, p. 20 UN/NLEEZ(2), p. 13
C2	Bahamas	Legislative Act Fisheries Resources 16 June 1977	Agreement; Equidistant Line; or as determined by International Law	UN/NLEEZ, pp. 26-27 UN/NLCS, p. 43
C3	Barbados	Legislative Act Marine Boundaries 25 February 1978	Agreement; Median/Equidistant Line	UN/NLEEZ, p. 40 UN/NLEEZ(2), p. 22
C4	Belgium	Legislative Act 13 June 1969	Median Line; Equidistance Principle	UN/NLCS, p. 46
C5	Cape Verde	Decree Law 31 December 1977	Bilateral Negotiations	Smith 1986, p. 97
C6	Comoros	Ordinance EEZ 15 June 1976	Agreement; Median/Equidistant Line	ST/LEG/SER.B/19, p. 16 UN/NLEEZ(2), p. 52
C7	Cook Islands ^(c)	Legislative Act TS/EEZ 14 November 1977	Agreement, Arbitral Award, Judgement; Median/Equidistant Line	UN/NLEEZ, p. 60 UN/NLEEZ(2), pp. 54-55
C8	Cuba	Legislative Decree Economic Zone 24 February 1977	Bilateral Negotiations	UN/NLEEZ, p. 73 UN/NLEEZ(2), p. 69
C9	Cyprus ^(a)	CS Law 4 April 1974	Agreement; Median Line	UN/NLCS, p. 67
C10	Denmark ^(a)	Legislative Act Fishing Territory 17 December 1976	Agreement; Equidistant Line	UN/NLEEZ, p. 78
C11	Djibouti	Law 52/AN/78 TS/CZ/EEZ	Agreement; Median/Equidistant Line	UN/NLEEZ, p. 79 UN/NLEEZ(2), p. 73
C12	Dominica	Legislative Act TS/CZ/EEZ-EFZ 25 August 1981	Agreement; Equitable Principles	UN/NLEEZ, p. 82 UN/NLEEZ(2), p. 75
C13	France ^(a)	Decree EEZ 11 February 1977	Agreement	UN/NLEEZ, p. 102 UN/NLEEZ(2), p. 97
C14	Germany, D.R. ^(a)	Decree EFZ 22 December 1977	Agreement; Median/Equidistant Line	UN/NLEEZ, p. 110
C15	Germany, F.R.	Proclamation EFZ 21 December 1976	Agreement	UN/NLEEZ, p. 116
C16	Greece ^(a)	Decree-Law No. 142/1969	Rules of International Law	UN/NLCS, p. 113

C17	Grenada	Legislative Act Marine Boundaries 1 November 1978	Agreement; Median/Equidistant Line	UN/NLEEZ, p. 117 UN/NLEEZ(2), p. 105
C18	Guinea	Decree TS/EEZ Limits 30 July 1980	Thalweg; Parallels	UN/NLEEZ, p. 126 UN/NLEEZ(2), p. 115
C19	Guinea-Bissau	Law Extension TS/EEZ 19 May 1978	Negotiations	UN/NLEEZ, p. 128
C20	Guyana	Legislative Act Maritime Zones 30 June 1977	Agreement; Equidistant Line	UN/NLEEZ, p. 135 UN/NLCS, p. 119 UN/NLEEZ(2), p. 125
C21	Haiti ^(a)	Declaration TS/EEZ 6 April 1977	Agreement	UN/NLEEZ(2), p. 128
C22	Iceland	Law TS/CS/EEZ 1 June 1979	Agreement; Equidistance	UN/NLEEZ, p. 142-143 UN/NLCS, p. 125 UN/NLEEZ(2), pp. 132-133
C23	India	Legislative Act Maritime Zones 25 August 1975	Agreement; Median/Equidistant Line	UN/NLEEZ, p. 147 UN/NLCS, p. 131 UN/NLEEZ(2), p. 137
C24	Iran	Proclamation EFZ 30 October 1973	Median Line (Assimilation of the CS limits)	UN/NLEEZ, p. 156
C25	Ireland	Order EFZ 22 December 1976	Equitable Equidistant Line	UN/NLEEZ, p. 157
C26	Ivory Coast	Law Maritime Zones 17 November 1977	Agreement; Equitable Principles; Median/Equidistant Line	UN/NLEEZ, p. 72 UN/NLEEZ(2), p. 68
C27	Japan	Law Fishing Zone 2 May 1977	Agreement; Median Line	UN/NLEEZ, p. 159
C28	Kampuchea	Statement 15 January 1978	Agreement	UN/NLEEZ, p. 74 UN/NLCS, p. 71
C29	Kenya ^(a)	Proclamation 28 February 1978	Parallels	UN/NLEEZ, p. 170 UN/NLEEZ(2), p. 178
C30	Kiribati ^(c)	Proclamation 10 March 1978	Median Line	UN/NLEEZ, p. 172
C31	Korea, North	Decree Economic Sea Zone 22 June 1977	Half-Line; Bisecting Lines	Smith 1986, p. 251 UN/NLEEZ(2), p. 71
C32	Kuwait	Note Verbale CS Delimitation 12 July 1971	Median Line	ST/LEG/SER.B/16, p. 152
C33	Mexico ^(a)	Constitutional Decree 26 January 1976	Agreement	UN/NLEEZ, p. 187
C34	Morocco	Legislative Act EEZ 8 April 1981	Agreement; Equitable Principles; Median Line	UN/NLEEZ, p. 197 UN/NLEEZ(2), p. 228
C35	Mozambique	Decree Law TS/EEZ 19 August 1976	Agreement; Equidistant Line	UN/NLEEZ, p. 198 UN/NLEEZ(2), p. 230
C36	Nauru ^(c)	Legislative Act EFZ No.8/1978	Agreement, Arbitral Award; Median Line	UN/NLEEZ, p. 199

C37	Netherlands ^(a)	Legislative Act EFZ 8 June 1977	Agreement (Assimilation of the CS limits in the North Sea)	UN/NLEEZ, p. 209
C38	New Zealand ^(a)	Legislative Act TS/EEZ 26 September 1977	Agreement, Arbitral Award, Judgement; Median Line	UN/NLEEZ, p. 210 UN/NLEEZ(2), pp. 235-236
C39	Nigeria ^(a)	Decree EEZ 5 October 1978	Agreement; Median/Equidistant Line	UN/NLEEZ, p. 224 UN/NLEEZ(2), p. 250
C40	Niue ^(c)	Legislative Act TS/EEZ 1978	Median Line	UN/NLEEZ, p. 226 UN/NLEEZ(2), p. 254
C41	Norway ^(a)	Royal Decree EZ 17 December 1976	Agreement;	UN/NLEEZ, p. 232 UN/NLEEZ(2), p. 261
		Legislative Act EZ 17 December 1976	Median Line	UN/NLEEZ(2), p. 258
C42	Oman	Royal Decree TS/CS/EEZ 10 February 1981	Median Line	UN/NLEEZ, p. 188 UN/NLEEZ(2), p. 262
C43	Pakistan	Legislative Act Maritime Zones 22 December 1976	Agreement; Equitable Principles	UN/NLEEZ, p. 236 UN/NLCS, p. 191 UN/NLEEZ(2), p. 265
C44	Papua New Guinea	Proclamation Offshore Seas 28 March 1978	Agreement	UN/NLEEZ, p. 239
C45	Philippines	Presidential Decree EEZ 11 June 1978	Agreement; Recognized Principles of International Law on Delimitation	UN/NLEEZ, p. 245 UN/NLEEZ(2), p. 268
C46	Poland ^(a)	Legislative Act CS 17 December 1977	Agreement	UN/NLCS, p. 220
C47	Portugal ^(a)	Decree Law CS 11 November 1969	Agreement; Equidistance-special circumstances	UN/NLCS, p. 223
		Legislative Act TS/EEZ 28 May 1977	Agreement; Median/Equidistant Line	UN/NLEEZ, p. 246 UN/NLEEZ(2), p. 284
C48	Qatar	Declaration 2 June 1974	Agreement; Median/Equidistant Line	UN/NLEEZ, p. 249 UN/NLCS, p. 226 UN/NLEEZ(2), p. 287
C49	S. Tomé e Príncipe	Decree Law 16 June 1978	Bilateral Negotiations	UN/NLEEZ, p. 259
C50	Samoa	Legislative Act EEZ 25 August 1977	Agreement, Arbitral Award, Judgement; Median Line	UN/NLEEZ, p. 250 UN/NLEEZ(2), p. 327
C51	Seychelles	Order EEZ 22 February 1978	Median Line	UN/NLEEZ, p. 279 UN/NLEEZ(2), p. 344
C52	Solomon Islands	Legislative Act Marine Waters 21 December 1978	Agreement or Award; Median Line	UN/NLEEZ, p. 280 UN/NLEEZ(2), p. 345
C53	Spain ^(a)	Legislative Act EZ 20 February 1978	Agreement; Median/Equidistant Line	UN/NLEEZ, p. 282 UN/NLEEZ(2), p. 347

C54	Sri Lanka	Law Maritime Zones 1 September 1976	Describes the boundaries agreed with India (which are Simplified/Modified Equidistance Lines)	ST/LEG/SER.B/19, pp. 122-123 IMB, pp. 1409-1431
C55	Tonga ^(c)	Legislative Act TS/EEZ 23 October 1978	Agreement; Median Line	UN/NLEEZ, p. 290 UN/NLEEZ(2), p. 356
C56	Tuvalu ^(c)	Proclamation Fishery Limits 26 October 1978	Agreement; Median Line	UN/NLEEZ, p. 313
C57	United Arab Emirates	Declaration EEZ 25 July 1980	Agreement; Median Line	UN/NLEEZ, p. 322 UN/NLEEZ(2), p. 384 (cf. A1, A2, A4, A9, A11, A12)
C58	United Kingdom ^(a)	Legislative Act FZ 22 December 1976	Median/Equidistant Line	UN/NLEEZ, p. 323
C59	Uruguay	Decree 16 May 1969	Art. 6 CS Convention, Equidistance	ILM/8/1969, p. 1070
C60	USSR ^(a)	Decision 24 February 1977	Agreement; Median/Equidistant Line	ST/LEG/SER.B/19, p. 255
C61	Vanuatu	Legislative Act Maritime Zones No. 23/1981	Agreement	UN/NLEEZ(2), p. 393
C62	Venezuela ^(a)	Legislative Act EEZ 26 July 1978	Agreement	UN/NLEEZ, p. 333 UN/NLEEZ(2), p. 396
C63	Vietnam	Statement TS/CZ/EEZ/CS 12 May 1977	Negotiations	UN/NLCS, p. 286 UN/NLEEZ(2), p. 400
C64	Yemen, Democratic	Legislative Act Maritime Zones 17 December 1977	Agreement; Median/Equidistant Line	UN/NLEEZ, p. 76 UN/NLCS, p. 74 UN/NLEEZ(2), p. 402

TABLE D

Period 1969-1982 Bilateral and Multilateral Practice				
No.	States	Type of Act	Criterion or Type of Line	Reference
D1	Argentina Uruguay	Bilateral Agreement Maritime Boundary ^(d) 19 November 1973	Equidistance (with simplifications)	IMB, pp. 757-776
D2	Australia ^(a) France ^(a) (New Caledonia)	Bilateral Agreement Maritime Boundary 4 January 1982	Rules and Principles of International Law; ^(f) Equidistance (with simplifications)	IMB, pp. 905-913
	Australia ^(a) (Heard, McDonald Islands) France ^(a) (Kerguelen Is.)	Bilateral Agreement Maritime Boundary 4 January 1982	Equitable Delimitation; ^(f) Equidistance	IMB, pp. 1185-1194
D3	Australia ^(a) Indonesia	Bilateral Agreement Seabed Boundary 18 May 1971	Equidistance	IMB, pp. 1195-1205
D4	Australia ^(a) Indonesia	Seabed Boundary Timor and Arafura Seas 9 October 1972	Natural Prolongation ¹² ; Equidistance	IMB, pp. 1207-1218
D5	Australia ^(a) Indonesia	MOU on Fisheries (Provisional line) 29 October 1981	Equidistance (with modifications)	IMB, pp. 1229-1243
D6	Australia ^(a) Papua New Guinea	Bilateral Agreement Maritime Boundaries ^(d) 18 December 1978	Equidistance (with modifications)	IMB, pp. 929-975
D7	Australia ^(a) (Papua New Guinea) Indonesia	Bilateral Agreement Maritime Boundaries ^(d) 12 February 1973	Equidistance	IMB, pp. 1219-1228
D8	Bahrain Iran	Bilateral Agreement CS Delimitation 17 June 1971	Just and Equitable Delimitation; ^(f) Equidistance	IMB, pp. 1481-1488
D9	Brazil France (Guiana) ^(a)	Bilateral Agreement Maritime Limits ^(d) 30 January 1981	International Law; ^(f) Loxodrome (exchange of areas on both sides of a potential Equidistance)	IMB, pp. 777-783
D10	Brazil Uruguay	Bilateral Agreement Maritime Boundary ^(d) 21 July 1972	Loxodrome, nearly perpendicular to the general direction of the coast ^(f)	IMB, pp. 785-792
D11	Burma (Myanmar) Thailand ^(a)	Bilateral Agreement Maritime Boundary ^(d) 25 July 1980	Equidistance Line ^(f)	IMB, pp. 1341-1352
D12	Canada ^(a) Denmark ^(a) (Greenland)	Bilateral Agreement CS Boundary ^(d) 17 December 1973	Median Line ^(f) (adjusted by mutual agreements - partial or no effect to some islands)	IMB, pp. 371-385

D13	Colombia ^(a) Costa Rica ^(a)	Bilateral Agreement Marine and Submarine Areas Boundary 17 March 1977	Parallel, open-ended Meridian and loxodrome ^(g)	IMB, pp. 463-476
D14	Colombia ^(a) Dominican Republic ^(a)	Bilateral Agreement Marine and Submarine Areas Boundary 13 January 1978	Principle of the Median Line ^(f)	IMB, pp. 477-486
D15	Colombia ^(a) Ecuador	Bilateral Agreement Maritime Boundary ^(d) 23 August 1975	Parallel ^(g)	IMB, pp. 809-817
D16	Colombia ^(a) Haiti ^(a)	Bilateral Agreement Maritime Boundary 17 February 1978	Median Line; ^(f) Equidistant Trijunction Point	IMB, pp. 491-502
D17	Colombia ^(a) Panama	Bilateral Agreement Marine and Submarine Areas Boundaries ^(d) 20 November 1976	Median Line, Principle of Equidistance ^(f) Parallels and meridians	IMB, pp. 519-535
D18	Cook Islands ^(c) USA ^(a) (American Samoa)	Bilateral Agreement Maritime Boundary 11 June 1980	Equidistance	IMB, pp. 985-993
D19	Costa Rica ^(a) Panama	Bilateral Agreement Boundaries of Marine Areas ^(d) 2 February 1980	Median Line; ^(f) Equidistant Trijunction Point	IMB, pp. 537-549
D20	Cuba Haiti ^(a)	Bilateral Agreement EEZ/EZ Boundary 27 October 1977	Principle of Equidistance or Equity (as required) ^(f)	IMB, pp. 551-563
D21	Cuba Mexico ^(a)	Bilateral Agreement Sea Space Boundary 26 July 1976	Principle of Equidistance ^(f)	IMB, pp. 565-576
D22	Denmark ^(a) United Kingdom ^(a)	Bilateral Agreement CS Boundary 25 November 1971	Equidistance ^(f)	IMB, pp. 1825-1834
D23	Finland ^(a) Sweden ^(a)	Bilateral Agreement CS Boundary ^(d) 29 September 1972	Median Line Principle ^(f) (with modifications, to account for previously delimited boundaries, or expediency reasons)	IMB, pp. 1945-1957
D24	Finland ^(a) USSR ^(a)	Bilateral Agreement FZ Boundary 25 February 1980	Median Line ^(f)	IMB, pp. 1979-1987
D25	France ^(a) Spain ^(a)	Bilateral Agreement CS Boundary ^(d) 29 January 1974	Equidistance; ^(f) Proportionality; JDZ	IMB, pp. 1719-1734
D26	France ^(a) United Kingdom ^(a) (Eastern Channel and Southern North Sea)	Bilateral Agreement CS Boundary 24 June 1982	Equidistance (with simplifications)	IMB, pp. 1735-1754
D27	Gambia Senegal ^(a)	Bilateral Agreement Maritime Boundaries ^(d) 4 June 1975	Parallels ^(g)	IMB, pp. 849-855
D28	Germany, D.R. ^(a) Sweden ^(a)	Bilateral Agreement CS Boundary 22 June 1978	Equidistance ^(f) (with simplifications)	IMB, pp. 2029-2038

D29	Greece ^(a) Italy	Bilateral Agreement CS Boundary 24 May 1977	Median Line Principle ^(f)	IMB, pp. 1591-1600
D30	Iceland ^(a) Norway ^(a) (Jan Mayen)	Bilateral Agreement FZ/CS Boundary ¹³ 22 October 1981	<i>Sui Generis</i> Line; ^(g) Pragmatic, JDZ Applying the FZ agreement of 28 May 1980 to CS	IMB, pp. 1755-1765
D31	India Indonesia	Bilateral Agreement CS Boundary 8 August 1974	Equidistance	IMB, pp. 1363-1370
D32	India Indonesia	Bilateral Agreement CS Boundary 14 January 1977	Equidistance	IMB, pp. 1371-1378
D33	India Indonesia Thailand ^(a)	Multilateral Agreement Trijunction Point 22 June 1978	Equidistance	IMB, pp. 1379-1388
D34	India Maldives	Bilateral Agreement Maritime Boundary 28 December 1976	Equidistance (with simplifications)	IMB, pp. 1389-1399
D35	India Maldives Sri Lanka	Multilateral Agreement Trijunction Point 23, 24, 31 July 1976	Equidistance ^(f)	IMB, pp. 1401-1408
D36	India Sri Lanka	Bilateral Agreement Maritime Boundary ^(d) 23 March 1976	Equidistance (with simplifications)	IMB, pp. 1419-1431
D37	India Thailand ^(a)	Bilateral Agreement Seabed Boundary 22 June 1978	Equidistance	IMB, pp. 1433-1442
D38	Indonesia Malaysia ^(a)	Bilateral Agreement CS Boundary 27 November 1969	Equidistance	IMB, pp. 1019-1027
D39	Indonesia Malaysia ^(a) Thailand ^(a)	Multilateral Agreement CS Boundaries 21 December 1979	<i>Sui Generis</i> Point; Indonesian areas are defined approximately by the equidistance line; Thailand and Malaysia have exchange areas on both sides of the equidistance line;	IMB, pp. 1443-1454
D40	Indonesia Thailand ^(a)	Bilateral Agreement CS Boundary 17 December 1971	Equidistance (with simplifications)	IMB, pp. 1455-1463
		Bilateral Agreement CS Boundary 11 December 1975	Straight Line ^(g) (possibly influenced by the morphology of the seabed)	IMB, pp. 1465-1472
D41	Indonesia Papua New Guinea	Bilateral Agreement Maritime Boundaries 13 December 1980	Equidistance	IMB, pp. 1039-1048
D42	Iran Oman	Bilateral Agreement CS Boundary ^(e) 25 July 1974	Just and Equitable Delimitation; ^(f) Equidistance	IMB, pp. 1503-1510
D43	Iran Qatar	Bilateral Agreement CS Boundary 20 September 1969	Just and Equitable Delimitation; ^(f) Equidistance (disregarding islands)	IMB, pp. 1511-1517
D44	Italy Spain ^(a)	Bilateral Agreement CS Boundary 19 February 1974	Equidistance ^(f)	IMB, pp. 1601-1609

D45	Italy Tunisia	Bilateral Agreement CS Boundary 20 August 1971	Median Line ^(f) (with modifications)	IMB, pp. 1611-1625
D46	Iran UAE (Dubai)	Bilateral Agreement Offshore Boundary 31 August 1974	Just and Equitable Delimitation; ^(f) Equidistance (approximately)	IMB, pp. 1533-1539
D47	Japan Korea, South ^(a)	Bilateral Agreement CS Boundary ^(e) 30 January 1974	Equidistance (with deviations); JDZ	IMB, pp. 1057-1089
D48	Kenya ^(a) Tanzania	Bilateral Agreement Maritime Boundaries ^(d) 9 July 1976	Parallel (approximately perpendicular to the general direction of the coast when Pemba island is considered as part thereof);	IMB, pp. 875-883
D49	Malaysia ^(a) Thailand ^(a)	Bilateral Agreement MOU CS Boundary 24 October 1979	Equidistance (approx.); JDA	IMB, pp. 1099-1123
D50	Mauritania Morocco	Bilateral Agreement CS Boundary 14 April 1976	Parallel ^(g)	IMB, pp. 885-891
D51	Mauritius ^(a) France ^(a) (Reunion)	Bilateral Agreement EZ Boundary 2 April 1980	Principles of International Law - Median Line ^(f)	IMB, pp. 1353-1361
D52	Netherlands ^(a) United Kingdom ^(a)	Bilateral Agreement CS Boundary 25 November 1971	Equidistance ^(f)	IMB, pp. 1859-1869
D53	New Zealand ^(a) (Tokelau) USA ^(a) (American Samoa)	Bilateral Agreement Maritime Boundary 2 December 1980	Equidistance (with simplifications)	IMB, pp. 1125-1134
D54	Norway ^(a) United Kingdom ^(a)	Bilateral Agreement CS Boundary 22 December 1978	Equidistance ^(f) (small adjustments for administrative purposes)	IMB, pp. 1879-1889
D55	Norway ^(a) Denmark ^(a) (Faroe Islands)	Bilateral Agreement EZ/FZ/CS Boundary 15 June 1979	Mid-/Equidistant Line ^(f)	IMB, pp. 1711-1718
D56	Portugal ^(a) Spain ^(a)	Bilateral Agreement CS Boundary 12 February 1976	Parallel and Meridian (approximately perpendiculars to the general direction of the coast) ¹⁴	IMB, pp. 1791-1800
D57	Qatar UAE (Abu Dhabi)	Bilateral Agreement Maritime Boundary ^(d) 20 March 1969	Equidistance (with modifications)	IMB, pp. 1541-1548
D58	Saint Lucia France ^(a) (Martinique)	Bilateral Agreement Maritime Boundary ^(d) 4 March 1981	Rules and Principles of International Law - Equitable Delimitation - Equidistance ^(f)	IMB, pp. 591-601
D59	Tonga ^(c) France ^(a) (Wallis, Futuna)	Bilateral Agreement EZ Boundary 11 January 1980	Principles of International Law - Equidistance ^(f)	IMB, pp. 1011-1017
D60	Turkey USSR ^(a)	Bilateral Agreement CS Boundary 23 June 1978	Principles of Equity, and Principles and Norms of International Law; ^(f) Equidistance (with simplifications)	IMB, pp. 1693-1700

D61	USA ^(a) Cuba	Bilateral Agreement ¹⁵ Maritime Boundary 16 December 1977	Equidistance (with simplifications)	IMB, pp. 417-425
D62	USA ^(a) Mexico ^(a)	Bilateral Agreements Maritime Boundary 24 November 1976 4 May 1978	Equidistance (with simplifications)	IMB, pp. 427-445
D63	USSR ^(a) Poland ^(a)	Bilateral Agreement CS Boundary 28 August 1969	Equidistance ^(f) (with "slight variations")	IMB, pp. 2039-2056
D64	Venezuela ^(a) USA ^(a) (Puerto Rico and Virgin Islands)	Bilateral Agreement Maritime Boundary 28 March 1978	Equitable Delimitation; ^(f) Equidistance	IMB, pp. 691-703
D65	Venezuela ^(a) Netherlands ^(a) (Antilles)	Bilateral Agreement Maritime Boundary ^(d) 31 March 1978	Equitable Delimitation; ^(f) Arcs of Great Circle; Proportionality; Equidistance	IMB, pp. 615-637
D66	Venezuela ^(a) Dominican Republic ^(a)	Bilateral Agreement Marine and Submarine Areas Boundary 3 March 1979	Equitable Principles ^(f) (but with a disclaimer stating that it could not be used as precedent in relation to the Dominican Republic); Equidistance used as first approach	IMB, pp. 577-590
D67	Venezuela ^(a) France ^(a) (Guadeloupe, Martinique)	Bilateral Agreement EZ Boundary 17 July 1980	Rules and Principles of International Law on Delimitation; ^(f) Meridian; Equidistant Trijunction Point	IMB, pp. 603-614

TABLE E

Period Post-1982 Unilateral Practice				
No.	States	Type of Act	Criterion or Type of Line	Reference
E1	Angola ^(b)	Law No.21/92 IW/TS/CZ/EEZ 28 August 1992	Agreement	LOS Bulletin No. 40, p. 13
E2	Bahamas ^(b)	Legislative Act TS/AW/IW/EEZ No. 37/1993	Agreement or Award Median Line;	LOS Bulletin No. 31, p. 34
E3	Belize ^(b)	Legislative Act IW/TS/EEZ 24 January 1992	Agreement, on the basis of international law to achieve an equitable settlement; Equidistance Line	UN/NLEEZ(2), p. 31
E4	Bulgaria ^{(a) (b)}	Decree EEZ 7 January 1987 Legislative Act Ocean Space 8 July 1987 ¹⁶	Agreement, on the basis of international law to achieve an equitable solution <i>Ibid.</i>	LOS Bulletin No. 10, p. 10 UN/NLEEZ(2), p. 40
E5	China	Legislative Act EEZ/CS 26 June 1998	Agreement on the basis of International Law, in accordance with the Principle of Equity	LOS Bulletin No. 38, p. 28
E6	Croatia	Maritime Code 27 January 1994	International Law; Treaties already signed; Median line	LOS Bulletin No. 42, p. 26-167 (34-35)
E7	Denmark ^(a)	Legislative Act EEZ 22 May 1996	Agreement; Equidistant/Median Line	LOS Bulletin No. 33, pp. 33
E8	Equatorial Guinea ^(b)	Legislative Act TS/EEZ 12 November 1984 ¹⁷ Act No.1/1999 TS/EEZ 6 March 1999	Equidistant/Median Line Equidistant/Median Line	UN/NLEEZ, p. 84 UN/NLEEZ(2), p. 79 LOS Bulletin No.40, p. 31-35
E9	Estonia	Law Maritime Boundaries 10 March 1993	Coordination with neighbouring states	LOS Bulletin No. 25, p. 55
E10	Gabon ^(b)	Legislative Act EEZ No. 9/1984 ¹⁸	Agreement, applying recognized principles of international law on delimitation	UN/NLEEZ(2), p. 100
E11	Iceland ^{(a) (b)}	Regulation CS Delimitation 9 May 1985 ¹⁹	Median Line (segment <i>vis-a-vis</i> the Faroe Islands, in relation to which no agreement exists) Agreement in accordance with the general rules of international law	UN/NLCS, pp. 127-128

E12	Indonesia ^(b)	Legislative Act EEZ 18 October 1983 ²⁰	Agreement; Median/Equidistant Line	UN/NLEEZ, pp. 150-151 UN/NLEEZ(2), pp. 141-142
E13	Iran	Legislative Act Marine Areas 1993	Agreement; Equidistant Line	LOS Bulletin No. 24, p. 14
E14	Jamaica ^{(a) (b)}	Legislative Act Maritime Areas 1996 Legislative Act EEZ 31 December 1991	Agreement, on the basis of international law, to achieve an equitable solution <i>ibid.</i>	LOS Bulletin No. 34, p. 38 UN/NLEEZ(2), p. 149
E15	Japan ^(b)	Law EEZ/CS No. 74/1996 Legislative Act EEZ/CS 14 June 1996 ²¹	Median/Equidistant Line Median/Equidistant Line	LOS Bulletin No. 35, pp. 94-95 LOS Bulletin No. 33, p. 36
E16	Kiribati ^(c)	Legislative Act IW/AW/TS/EEZ No. 7/1983	Agreement or Award; Median Line	UN/NLEEZ(2), p. 180
E17	Korea, South ^(b)	Legislative Act EEZ 8 August 1996	Agreement, on the basis of international law	LOS Bulletin No. 33, p. 52
E18	Madagascar ^(a)	Ordinance Maritime Zones 16 September 1985	Agreement	UN/NLCS, p. 151 UN/NLEEZ(2), p. 184
E19	Malaysia ^{(a) (b)}	Bill EEZ 1984 Declaration made upon ratification EEZ/CS 14 October 1996	Agreement; International law and state practice Equitable solution Equidistance	UN/NLEEZ(2), p. 189 DOALOS Website
E20	Maldives	Act No.6/96 Maritime Zones	Agreement	LOS Bulletin No. 41, p. 16-20
E21	Malta ^{(a) (b)}	Declaration made upon ratification EEZ/CS 20 May 1993	Equitable solution; Equidistance	DOALOS Website
E22	Marshall Islands ^(b)	Legislative Act IW/AW/TS/EEZ/CZ 13 September 1984	Agreement or Award; Median Line	UN/NLEEZ(2), p. 207
E23	Mexico ^{(a) (b)}	Federal Act Maritime Zones 9 January 1986	Agreement; Median Line	UN/NLEEZ(2), p. 219
E24	Namibia ^(b)	Legislative Act TS/EEZ 30 June 1990	Agreement; Unilateral decision	UN/NLEEZ(2), p. 234
E25	Netherlands ^{(a) (b)} (Antilles, Aruba)	Decree FZ 6 July 1993 ²²	Agreement; Equidistant Line	LOS Bulletin No. 24, p. 16
E26	Niue ^(c)	Legislative Act TS/EEZ 1996	Median Line	LOS Bulletin No. 37, p. 39

E27	Norway ^{(a) (b)}	Legislative Act CS Definition 22 March 1985 ²³	Median Line	UN/NLCS, p. 188
E30	Poland ^{(a) (b)}	Legislative Act Maritime Areas 21 March 1991 ²⁴	Agreement; Unilateral decision	UN/NLEEZ(2), p. 271
E31	Romania ^{(a) (b)}	Decree EEZ 25 April 1986 ²⁵	Agreement, through the application, according to specific circumstances, the principles and criteria recognized in international law and in state practice, to arrive at equitable solution,	UN/NLEEZ(2), p. 288
E32	Saint Lucia ^(b)	Legislative Act Maritime Areas (EEZ/CS) 18 July 1984 ²⁶	Agreement, on the basis of international law, to achieve an equitable settlement	UN/NLCS, p. 227 UN/NLEEZ(2), p. 315
E33	Saint Kitts and Nevis ^(b)	Legislative Act Maritime Areas 30 August 1984	Agreement on the basis of international law to achieve an equitable settlement; Equidistance Line	UN/NLEEZ(2), p. 304
E34	Saint Vincent and the Grenadines ^(b)	Legislative Act Maritime Areas (TS/CZ/EEZ/CS) 8 June 1983 ²⁷	Agreement; Equidistance Line	UN/NLCS, p. 233 UN/NLEEZ(2), p. 325
E35	São Tomé e Príncipe ^(b)	Law TS/EEZ 11 March 1998	Median/Equidistant Line	LOS Bulletin No. 37, p. 76
E36	Spain ^(b)	Royal Decree FZ 1 August 1997	Definition of the points that delimit the FZ on the basis of equidistance ²⁸	LOS Bulletin No. 36, p. 48 LOS Bulletin No. 37, pp. 80-81
E37	Sweden ^{(a) (b)}	Legislative Act EZ 3 December 1992 ²⁹	Agreement; Midline (equal distance)	LOS Bulletin No. 23, p. 24
E38	Tanzania ^(b)	Legislative Act TS/EEZ 1989	Agreement; Median Line	LOS Bulletin No. 13, p. 39
E39	Trinidad and Tobago ^{(a) (b)}	Legislative Act AW/EEZ 18 August 1986	Agreement, on the basis of international law to achieve an equitable solution	UN/NLEEZ(2), p. 371
E40	Turkey	Decree EEZ 17 December 1986	Agreement; Equitable principles in order to achieve equitable solutions	UN/NLEEZ(2), p. 378
E41	Tuvalu ^(c)	Ordinance Maritime Zones 1983	Agreement or Award; Median Line	UN/NLEEZ(2), p. 381
E42	Ukraine ^{(b) 30}	Law EEZ 16 May 1995	Agreement on the basis of principles and criteria of international law, to achieve an equitable solution	LOS Bulletin No. 30, p. 49
E43	United Kingdom ^{(a) (b)} (Falkland Islands)	Declaration Fisheries 29 October 1986 ³¹	Rules of international law	LOS Bulletin No. 9, p. 18
E44	Uruguay	Act No.17.033 Maritime Zones 20 November 1998	Treaties already signed	LOS Bulletin No. 41, p. 46-52

E45	USA ^(a)	Proclamation 10 March 1983	Equitable Principles	UN/NLEEZ, p. 329 UN/NLEEZ(2), p. 392
E46	USSR ^(a) Russian Federation ^(b)	Decree EZ 28 February 1984 Federal Law CS 25 October 1995 ³² Federal Law EEZ 2 December 1998	Agreement, on the basis of international law, to achieve an equitable solution Agreement; Rules of international law Agreements; Generally recognised principles and norms of international law	UN/NLEEZ, p. 314 LOS Bulletin No. 32, p. 43 http://www.state.gov/ www/global/oes/oceans/ ntrvo125.html
E47	Yemen, Democratic	Declaration upon ratification 21 July 1987	Median/Equidistant Line	LOS Bulletin No. 10, p. 8

TABLE F

Period Post-1982 Bilateral and Multilateral Practice				
No.	States	Type of Act	Criterion or Type of Line	Reference
F1	Albania ^(a) Italy ^(b)	Bilateral Agreement CS Boundary 18 December 1992 ³³	Principle of Equidistance; ^(f)	IMB, pp. 2447-2456
F2	Argentina ^(b) Chile ^(b)	Bilateral Agreement Maritime Boundary ^(d) 29 November 1984 ³⁴	<i>Sui Generis</i> Line; Loxodromes, Parallels, Meridians ^(g)	IMB, pp. 719-755
F3	Australia ^{(a) (b)} Indonesia ^(b)	Bilateral Agreement CS/EEZ Boundaries ³⁵ 14 March 1997	LOS Art. 74 / 83; ^(f) CS: Geological aspects EEZ: Equidistance (with modifications, e.g. semi-enclave of islands)	LOS Bulletin No. 35, pp. 107-122 (cf. D3, D4, D5)
F4	Australia ^{(a) (b)} Solomon Islands ^{(a) (b)}	Bilateral Agreement CS/EEZ Boundary 13 September 1988 ³⁶	Equitable Delimitation; ^(f) Equidistance	IMB, pp. 977-984
F5	Belgium ^(b) France ^{(a) (b)}	Bilateral Agreement TS/CS Boundary 8 October 1990 ³⁷	Equitable Solution; ^(f) Equidistance (with modifications)	IMB, pp. 1891-1900
F6	Belgium ^(b) United Kingdom ^{(a) (b)}	Bilateral Agreement CS Boundary 29 May 1991 ³⁸	Equitable Solution; ^(f) Pragmatic Line (based on modifications of different equidistance-lines)	IMB, pp. 1901-1912
F7	Burma (Myanmar) ^(b) India ^(b)	Bilateral Agreement Maritime Boundary 23 December 1986 ³⁹	Equidistance (with modifications)	IMB, pp. 1329-1340
F8	Cape Verde ^(b) Senegal ^{(a) (b)}	Bilateral Agreement CS/EEZ Boundary 17 February 1993	Median Line ^(f) (with simplifications)	IMB, pp. 2279-2291
F9	Colombia ^(a) Jamaica ^{(a) (b)}	Bilateral Agreement Maritime Boundary 12 November 1993	Relevant Principles of International Law; ^(f) Equidistance (with modifications) and JRA	IMB, pp. 2179-2204
F10	Colombia ^(a) Honduras ^(b)	Bilateral Agreement Maritime Boundary 2 August 1986 ⁴⁰	Parallels, Meridians, and Other Types of Lines; ^(g) Equidistance (used to determine turning points)	IMB, pp. 503-518
F11	Colombia ^(a) Costa Rica ^{(a) (b)}	Bilateral Agreement Maritime Boundary 6 April 1984 ⁴¹	Equidistance (atypical use, with modifications)	IMB, pp. 801-808
F12	Cook Islands ^{(b) (c)} France ^{(a) (b)}	Bilateral Agreement Maritime Boundary 3 August 1990	Equitable Delimitation – Equidistance ^(f) (with simplifications)	IMB, pp. 1175-1181
F13	Costa Rica ^{(a) (b)} Ecuador	Bilateral Agreement Maritime Boundary 12 March 1985 ⁴¹	Equidistance ^(f) (with modifications)	IMB, pp. 819-828

F14	Cuba ^(b) Jamaica ^{(a) (b)}	Bilateral Agreement Maritime Boundary 18 February 1994	Equitable Solution – Equidistance ^(f)	IMB, pp. 2205-2218
F15	Denmark ^(a) Germany, D.R. ^{(b)42}	Bilateral Agreement CS/FZ Boundary 14 September 1988	Equidistance (with modifications)	IMB, pp. 2087-2096
F16	Denmark ^(a) (Greenland) Iceland ^{(a) (b)}	Bilateral Agreement CS/FZ Boundary 11 November 1997	Equidistance (with modifications)	LOS Bulletin No. 39, pp. 35-36 (cf. F17, F37)
F17	Denmark ^(a) (Greenland) Norway ^{(a) (b)} (Jan Mayen)	Bilateral Agreement CS/FZ Boundary 11 November 1997	Completion of boundary up to Trijunction point	LOS Bulletin No. 39, pp. 37 (cf. F16, F37) (cf. Jan Mayen case, ICJ/Reports/1993)
F18	Denmark ^(a) Sweden ^{(a) (b)}	Bilateral Agreement CS/FZ Boundary 9 November 1984 ⁴³	Median Line Principle ^(f) (with modification motivated by practical and other considerations)	IMB, pp. 1931-1944
F19	Dominica ^(b) France (Guadeloupe and Martinique) ^{(a) (b)}	Bilateral Agreement Maritime Boundary ^(d) 7 September 1987 ⁴⁴	Equitable Delimitation; ^(f) Equidistance (used with simplifications) Corridor (avoiding the cut-off effect)	IMB, pp. 705-715
F20	Dominican Republic ^(a) United Kingdom ^(a) (b) (Turks, Caicos Is.)	Bilateral Agreement Maritime Boundary 2 August 1996 ¹⁶	Principles of International Law; ^(f) Pragmatic Line	IMB, pp. 2235-2243
F21	Equatorial Guinea ^(b) São Tomé and Príncipe ^(b)	Bilateral Agreement Maritime Boundary 26 June 1999	Equitable Delimitation; Equidistance ^(f)	LOS Bulletin No. 47, pp.39-41
F22	Equatorial Guinea ^(b) Nigeria ^(b)	Bilateral Agreement Maritime Boundaries 2000	Broadly based on equidistance (pragmatic modifications due to the longer Nigerian coast)	DOALOS Website
F23	Estonia Latvia	Bilateral Agreement Maritime 12 July 1996	LOSC; General Principles of International Law ^(f) Perpendicular to a closing line;	LOS Bulletin No. 39, pp. 28-30 (cf. F25)
F24	Estonia Sweden ^{(a) (b)}	Bilateral Agreement CS/EEZ 2 November 1998	LOSC; Other Relevant Principles of International Law ^(f) Equidistance (with modifications; reaffirming previous agreements) JFA	IJMC/14-2/1999, pp. 299-308 (cf. F25)
F25	Estonia Latvia Sweden ^{(a) (b)}	Multilateral Agreement Trijunction point 30 April 1997	Pragmatic point (taking account of previously agreed boundaries)	LOS Bulletin No. 39, pp. 25 (cf. F23, F24)
F26	Estonia Finland ^{(a) (b)} Sweden ^{(a) (b)}	Multilateral Agreement Trijunction point (and related segments) 16 January 2001	Pragmatic point (taking account of previously agreed boundaries)	IJMC/16-4/2001, p.659 (cf. F28, F29, F30)
F27	Fiji ^{(a) (b)} France ^{(a) (b)} (New Caledonia, Wallis, Futuna)	Bilateral Agreement EZ Boundary 19 January 1983 ⁴⁵	Principles of International Law – Equidistance (Fiji) – Equitable Principles (France) ^(f)	IMB, pp. 995-1001

F28	Finland ^(a) (b) Estonia	Bilateral Agreement CS/FZ/EZ 18 October 1996	LOSC; ^(f) Previous agreements; Equidistance (reaffirming previous agreements)	LOS Bulletin No. 39, pp. 33-34 (cf. B21, D24, F26)
F29	Finland ^(a) (b) USSR ^(a) (b) ⁴⁶	Bilateral Agreement CS/EZ/FZ Boundary 5 February 1985	LOSC Provisions; ^(f) Equidistance; (transforms previously agreed boundaries in an all purpose boundary)	IMB, pp. 1989-1996 (cf. B22, D24)
F30	Finland ^(a) (b) Sweden ^(a) (b) (Bogskär Area)	Bilateral Agreement CS/FZ/EZ Boundary 2 June 1994 ⁴⁷	<i>Sui Generis</i> Line; ^(g) Historical elements (equidistance perhaps used as reference for area exchange);	IMB, pp. 2539-2555
F31	France ^(a) (b) (St. Martin and St. Barthelemy) United Kingdom ^(a) (b) (Anguilla)	Bilateral Agreement Maritime Boundary ^(d) 27 June 1996 ¹⁶	Equitable Delimitation – Principle of Equidistance (with simplifications) ^(f)	IMB, pp. 2219-2225
F32	France ^(a) (b) (Guadeloupe) United Kingdom ^(a) (b) (Montserrat)	Bilateral Agreement Maritime Boundary ^(d) 27 June 1996 ¹⁶	Equitable Delimitation – Principle of Equidistance (with simplifications) ^(f)	IMB, pp. 2227-2233
F33	France ^(a) (b) (Polynesia) United Kingdom ^(a) (b) (Pitcairn)	Bilateral Agreements EZ/EEZ Boundary ^(d) 25 October 1983 ⁴⁸ (Notes 1992-1993)	Equidistance	IMB, pp. 1003-1010, 2295-2298
F34	France ^(a) (b) Monaco ^(b)	Bilateral Agreement Maritime Boundary ^(d) 16 February 1984	Corridor ^(g) (avoiding the cut-off effect)	IMB, pp. 1581-1590
F35	Georgia Turkey	Bilateral Agreement CS Boundary 14 July 1997	Confirms the previous agreement between Turkey and the USSR	LOS Bulletin, No.43, p.108 (cf. D60)
F36	Germany, D.R. ^(a) Poland ^(a) (b)	Bilateral Agreement Maritime Boundaries ^(d) 22 May 1989	Principles and Norms of International Law; ^(f) <i>Sui Generis</i> Line (reflects a trade-off approach) Trijunction equidistance point	IMB, pp. 2005-2022
	Germany ^(b) Poland ^(a) (b)	Bilateral Agreement 14 November 1990 ⁴⁹	'Homologation' of the previous agreement	IMB, pp. 2023-2028
F37	Iceland ^(a) (b) Norway ^(a) (b) (Jan Mayen)	Bilateral Agreement CS/FZ Boundary 11 November 1997	Completion of boundary up to Trijunction point	LOS Bulletin No. 39, pp. 38 (cf. D30, F16, F17)
F38	India ^(b) Myanmar (Burma) ^(b) Thailand ^(a)	Multilateral Agreement Trijunction Point 27 October 1993 ⁵⁰	Equidistance ^(f)	IMB, pp. 2369-2376
F39	Ireland ^(b) United Kingdom ^(a) (b)	Bilateral Agreements CS Boundary 7 November 1988 8 December 1992 ⁵¹	Equidistance, modified equidistance, and bisector of coastal fronts; Parallels and Meridians	IMB, pp. 1767-1779, 2487-2496
F40	Korea, North USSR ^(a) (b) ⁵²	Bilateral Agreement CS/EEZ Boundary ^(d) 22 January 1986 ⁵³	LOSC Provisions; ^(f) Equidistance (with simplifications)	IMB, pp. 1145-1153

F41	Kuwait ^(b) Saudi Arabia ^(b)	Bilateral Agreement Offshore Neutral Zone Border 2 July 2000	Broadly based on equidistance (involves a joint area)	IBRU Boundary and Security Bulletin, Vol.8, No.3, pp.69-71
F42	Latvia Lithuania	Bilateral Agreement TS/EEZ/CS 9 July 1999	LOSC; Equitable solution; ^(f) Loxodrome (perpendicular to general direction of the coast)	IJMC/16-4/2001, pp.657-658
F43	Lithuania Russian Federation ^(a) ^(b)	Bilateral Agreement CS/EEZ 24 October 1997	LOSC; Equitable result; ^(f)	LOS Bulletin No. 39, pp. 26-27
F44	Mozambique ^(b) Tanzania ^(b)	Bilateral Agreement Maritime Boundary ^(d) 28 December 1988 ⁵⁴	LOSC Provisions - Equidistance - Principle of Equity ^(f)	IMB, pp. 893-902
F45	Netherlands ^{(a) (b)} Belgium ^(b)	Bilateral Agreement CS Boundary 18 December 1996 ⁵⁵	Acceptable solution; ^(f) Equidistance (with modifications)	LOS Bulletin No.42, pp. 170-171
F46	Niue ^(c) USA ^(a) (American Samoa)	Bilateral Agreement Maritime Boundary 13 May 1997	International Law – Equidistance ^(f)	LOS Bulletin No. 35, pp. 104-106
F47	Oman ^(b) Pakistan ^(b)	Bilateral Agreement Maritime Boundary 12 June 2000 (?)	Equitably; In conformity with International Law; Median Line Principle in conformity with LOSC ^(f)	IBRU Boundary and Security Bulletin, Vol.8, No.3, pp.67- 68
F48	Papua New Guinea ^(b) Solomon Islands ^(b)	Bilateral Agreement Maritime Boundary ^(d) 25 January 1989 ⁵⁶	LOSC Provisions; ^(f) Equidistance (with modifications to accommodate traditional way of life, balancing the areas exchanged and simplifying the line)	IMB, pp. 1155-1165, 2323-2333
F40	Poland ^{(a) (b)} Sweden ^{(a) (b)}	Bilateral Agreement CS/FZ Boundary 10 February 1989 ⁵⁷	Principles of International Law of the Sea; ^(f) Equidistance (with modifications)	IMB, pp. 2077-2086
F50	Poland ^{(a) (b)} Sweden ^{(a) (b)} USSR ^(b)	Multilateral Agreement Trijunction Point 30 June 1989 ⁵⁸	Equidistance (taking into account the terminal points of previous agreements)	IMB, pp. 2097-2104
F51	Saudi Arabia Yemen	Bilateral Agreement Maritime Boundaries 12 June 2000	Loxodromes (including parallels) ^(g)	IBRU Boundary and Security Bulletin, Vol.8, No.2, pp.63-67
F52	Seychelles ^(b) France ^{(a) (b)}	Bilateral Agreement EEZ/CS 19 February 2001	Equidistance	IBRU Boundary and Security Bulletin, Vol.9, No.3, p.85
F53	Solomon Islands ^{(a) (b)} France ^{(a) (b)} (New Caledonia)	Bilateral Agreement Maritime Boundary 12 November 1990 ⁵⁹	LOSC Provisions - Equitable Delimitation - Equidistance ^(f) (with simplifications)	IMB, pp. 1167-1173
F54	Sweden USSR ^{(b) 60}	Bilateral Agreements CS/FZ/EZ Boundary 13 January 1988 18 April 1988	Equidistance (with modifications to attend to the claims of the two states) JFA	IMB, pp. 2057-2075

F55	Tanzania Seychelles ^(b)	Bilateral Agreement CS/EEZ Boundary 23 January 2002	Equitable Solution – Equidistance ^(f)	DOALOS Website
F56	Thailand ^(a) Vietnam ^(b)	Bilateral Agreement ⁶¹ CS/EEZ Boundary 9 August 1997	Equidistance (modified to arrive to an equitable solution) Straight line;	LOS Bulletin No. 39, pp. 23-24
F57	Trinidad and Tobago ^(a) ^(b) Venezuela ^(a)	Bilateral Agreement Maritime Boundary ^(d) 4 August 1989	Equitable Delimitation; ^(f) Complex solution stemming from a previous treaty; (Equidistance used in part with simplifications and modifications)	IMB, pp. 655-673
		Maritime Boundary 18 April 1990	Rules of International Law; ^(f) Pragmatic Line (Equidistance used with modifications)	IMB, pp. 675-689
F58	Turkey Bulgaria ^(a) ^(b)	Bilateral Agreement Maritime Boundary ^(d) 4 December 1997	Equitable Delimitation; ^(f) Equidistance	LOS Bulletin, No.36, p.53 (Joint Statement) DOALOS Website
F59	Turkey USSR ^(a) ^(b) ⁶²	Bilateral Agreement EEZ Boundary Notes 1986-1987	Adopts for the EEZ the agreed CS boundary; Equidistance (with simplifications)	IMB, pp. 1701-1707 (cf. D61)
F60	United Kingdom ^(a) ^(b) Denmark ^(a) (Faroe Islands)	Bilateral Agreement CS/FZ Boundary 18 May 1999	Equidistance (with modifications) JFA Equidistant Trijunction point	LOS Bulletin No.41, pp. 58-62
F61	United Kingdom ^(a) ^(b) (Caymans Islands) Honduras ^(b)	Bilateral Agreement Maritime Boundary 4 December 2001	Equidistance (with simplifications and modifications) Includes an agreement on a special fishing area	DOALOS Website
F62	United Kingdom ^(a) ^(b) (Virgin Islands) USA ^(a) (Puerto Rico and Virgin Islands)	Bilateral Agreement Maritime Boundary ^(d) 5 November 1993 ⁶³	Equidistance ^(f) (with simplifications)	IMB, pp. 2161-2170
F63	United Kingdom (Anguilla) ^(a) ^(b) USA ^(a) (Virgin Islands)	Bilateral Agreement Maritime Boundary 5 November 1993	Equidistance ^(f)	IMB, pp. 2171-2178
F64	USA ^(a) Mexico ^(a) ^(b)	Bilateral Agreement CS Boundary beyond 200M 9 June 2000	International Law; ^(f) Equidistance	LOS Bulletin, Vol.44, pp.71-75
F65	USA ^(a) USSR ^(a) ^(b) ⁶²	Bilateral Agreement Maritime Boundary 1 June 1990	Interprets and updates the line of the 1867 Convention; Exchange of areas	IMB, pp. 447-460
F66	USSR ^(a) ^(b) Poland ^(a) ^(b)	Bilateral Agreement TS/CS/EZ/FZ Boundaries 17 July 1985 ⁶⁴	LOSC Provisions; ^(f) Equidistance (with slight variations, reaffirming previously agreed boundaries)	IMB, pp. 2039-2056 (cf. D63)

Notes

- (1) In the Constitution of 1950, Nicaragua states that the boundaries "shall be fixed by treaties and by law" (UN/SNL/1968/Add.1, p. 15; ST/LEG/SER.B/1, p. 15). A similar general reference to "law" is made by Honduras (ST/LEG/SER.B/1, p. 11).
- (2) It refers to a 200-mile zone that at the time was not accepted in international law.
- (3) The boundary is composed by two segments defined in an atypical manner, considered as a "selective utilization of the equidistance principle" (LS/17/1970, p. 5). This boundary is quite peculiar insofar as in a total length of 24.35 nautical miles, it changes from a situation of strict adjacency to a situation of strict oppositeness. In the agreement, there are references to the breadth of the territorial sea of the two states, but they do not explain the location of the points. The first segment runs close to a potential perpendicular to the general direction along the Varangerfjord. The third and final point is the point equidistant from the two capes (Kibergnes-Nemetski) on each side of the entrance from the Barents Sea.
- (4) The state practice included in this period is only the practice that might have been considered in the *North Sea* cases judgement.
- (5) Norway only became a party to the CS Convention on 9 September 1971.
- (6) Although finalised before the signature of the 1958 Conventions, it is very likely that the outcome of this agreement was influenced by the work of the ILC upon which the conventions were based, which justifies its inclusion in this group of agreements.
- (7) Germany safeguarded its position in relation to the effects of this treaty by an Aide-Mémoire of 25 May 1966 (Annex 15A to the German Memorial, ICJ/Pleadings/1968(I), p. 140).
- (8) Some segments in the Gulf of Finland were influenced by the 1947 Peace Treaty.
- (9) Although using equidistance in this delimitation of the continental shelf, Germany made clear that it did not accept the same criterion for the boundary further seawards.
- (10) Norway only became a party to the CS Convention on 9 September 1971.
- (11) By 1960, neither Senegal, nor Portugal were parties to the Geneva Convention (these states only became parties to the CS Convention on 25 April 1961 and 8 January 1963 respectively). The boundary line seems to be, on a small scale chart, approximately a perpendicular to the general direction of the coast between Cape Vert and Cape Palmas. It must be observed that the Exchange of Notes makes explicit reference to the 1958 Geneva Conventions.
- (12) Apparently, the reasoning of the ICJ in the *North Sea* cases was used here. The Timor Trough was seen as a major geological separation between the two shelves, and was thus taken into account in the delimitation (report by Prescott, IMB, pp. 1210-1211). It is interesting to note that this delimitation favoured a state that had ratified the CS Convention vis-à-vis a state that was not a party to that Convention. More accurately, in accordance with the international régime in force at that time the question seems to be one of entitlement of Indonesia to areas south of the Timor Trough, rather than a question of delimitation between an overlapping of potential entitlements.
- (13) This agreement applied the recommendations made by a Conciliation Commission (*Jan Mayen* Conciliation) jointly appointed by the two states (Iceland/Norway, Recommendation of 19-20 May 1981, ILR/62/1982, pp.108-136). With this agreement it is necessary to consider the Additional Protocol of 11 November 1997, which determines a short segment that joins the 200-mile line from Iceland with the Trijunction point agreed with Denmark (Greenland).
- (14) In 1978, Portugal defined the limits of its EEZ (Decree Law No. 119/78, of 1 June), and extended its jurisdiction up to the equidistance line between the two states. Spain protested on the grounds that the EEZ boundary did not follow the parallel and the meridian adopted for the CS boundary.
- (15) This agreement became provisionally applicable since 1 January 1978 for successive periods while waiting ratification.
- (16) Bulgaria ratified the LOSC on 15 May 1996.
- (17) Equatorial Guinea ratified the LOSC on 21 July 1997.
- (18) Gabon ratified the LOSC on 11 March 1998.
- (19) Iceland ratified the LOSC on 21 June 1985.
- (20) Indonesia ratified the LOSC on 3 February 1986.
- (21) Japan ratified the LOSC on 20 June 1996.
- (22) The Netherlands ratified the LOSC on 28 June 1996.
- (23) Norway ratified the LOSC on 24 June 1996.
- (24) Poland Federation ratified the LOSC on 13 November 1998.
- (25) Romania ratified the LOSC on 17 December 1996.
- (26) Saint Lucia ratified the LOSC on 27 March 1985.
- (27) Saint Vincent and the Grenadines ratified the LOSC on 1 October 1993.
- (28) France protested this legislation on the following grounds: first, it established unilaterally the boundary between the two states where an agreement was required by international law; secondly, it did so on the basis of equidistance which was not deemed by France to be an equitable solution *in casu* (LOS Bulletin No. 38, p. 54).
- (29) Sweden Federation ratified the LOSC on 25 June 1996.
- (30) Ukraine only became party to the LOSC on 26 July 1999.
- (31) The United Kingdom ratified the LOSC on 25 July 1997.
- (32) The Russian Federation ratified the LOSC on 12 March 1997.
- (33) Italy was not party to the LOSC when this agreement was finalised.
- (34) Argentina and Chile were not parties to the LOSC when this agreement was finalised.
- (35) This Treaty provides for different CS and EEZ boundaries.
- (36) Australia and the Solomon Islands were not parties to the LOSC when this agreement was finalised.
- (37) Belgium and France were not parties to the LOSC when this agreement was finalised.
- (38) Belgium and the United Kingdom were not parties to the LOSC when this agreement was finalised.

-
- (39) Myanmar and India were not parties to the LOSC when this agreement was finalised.
 - (40) Honduras was not party to the LOSC when this agreement was finalised.
 - (41) Costa Rica was not party to the LOSC when this agreement was finalised.
 - (42) Germany acceded the LOSC in 1994. When this agreement was signed, the Germany D.R. was not a party to the LOSC.
 - (43) Denmark and Sweden were not parties to the LOSC when this agreement was finalised.
 - (44) Dominica and France were not parties to LOSC when this agreement was finalised.
 - (45) France was not party to the LOSC when this agreement was finalised.
 - (46) The LOSC was ratified by Finland in June 1996, and by the Russian Federation in 1997. When this agreement was signed neither Finland, nor the USSR were parties to the LOSC.
 - (47) Finland and Sweden were not parties to the LOSC when this agreement was finalised.
 - (48) France and the United Kingdom were not parties to the LOSC when this agreement was finalised.
 - (49) When these agreements were signed neither Poland, nor Germany (Germany D.R.) were parties to the LOSC. This agreement was necessary due to the reunification of Germany.
 - (50) India and Myanmar (Burma) were not parties to the LOSC when this agreement was finalised.
 - (51) Ireland and the United Kingdom were not parties to the LOSC when the agreements were finalised.
 - (52) The Russian Federation ratified the LOSC in 1997. When this agreement was signed, the USSR was not a party to the LOSC.
 - (53) The USSR was not party to the LOSC when this agreement was finalised.
 - (54) Mozambique was not party to the LOSC when this agreement was finalised.
 - (55) Article 2 of the Agreement prescribes that, if any of the two states decides to establish an EEZ, the same boundary line will be applicable. Belgium was not party to the LOSC when this agreement was finalised.
 - (56) Papua New Guinea and the Solomon Islands were not parties to the LOSC when this agreement was finalised.
 - (57) Poland and Sweden were not parties to the LOSC when this agreement was finalised.
 - (58) When this agreement was signed, Poland, Sweden and the USSR were not parties to the LOSC.
 - (59) France and the Solomon Islands were not parties to the LOSC when this agreement was finalised.
 - (60) The Russian Federation ratified the LOSC in 1997. When this agreement was signed, the USSR was not a party to the LOSC.
 - (61) Cambodia protested this agreement on the grounds that it makes reference to a maritime boundary between Vietnam and Cambodia which this state argues "has never agreed to" and violates thus its EEZ and CS rights in the Gulf of Thailand. Reference is made to the need to effect delimitation by agreement and to arrive at an equitable solution (LOS Bulletin No. 37, p. 95).
 - (62) The Russian Federation ratified the LOSC in 1997. When this agreement was signed, the USSR was not a party to the LOSC.
 - (63) The United Kingdom was not party to LOSC when this agreement was finalised.
 - (64) When this agreement was signed, Poland and the USSR were not parties to the LOSC.

APPENDIX 3

ASPECTS OF CHART PROJECTIONS

Contents:

Summary of Features and Attributes of Five Different Projections

Practical Simplifications of Features and Attributes of Projections

Projections: Projection Surface and Graticule

Distortions in the Mercator Projection

Comparison between the Mercator Projection and the Lambert Conformal Projection

Summary of features and attributes of five different projections

FEATURES AND ATTRIBUTES	MAP PROJECTIONS				
	MERCATOR	TRANSVERSE MERCATOR	LAMBERT CONFORMAL	GNOMONIC	STEREOGRAPHIC (POLAR)
Meridians (M)	Parallel straight lines, equally spaced	Curves, concave toward central meridian, with increasing curvature away from it	Straight lines, which converge at the vertex of the projecting cone	Straight lines, which converge toward the nearest pole	Straight lines, which converge to the point of tangency (pole)
Parallels (P)	Parallel straight lines, not equally spaced	Curves, concave toward nearest pole	Concentric circles, arcs nearly equally spaced	Curves (conic sections) except the Equator	Concentric circles, not equally spaced
M-P Angle	90°	90°	90°	Variable	90°
Loxodromes	Straight lines	Curves	Curves	Curves	Curves
Geodesics	Curves, excepting the meridians	Curves	Curves	Curves	Curves
Great Circles	Curves, excepting the Equator and the meridians	Curves, with increasing curvature away from central meridian	Curves, with increasing curvature away from standard parallels	Straight line	Curves, with increasing curvature away from point of tangency (pole)
Conformality	Yes	Yes	Yes	No	Yes
Distance Scale	Middle latitude between the points considered	Similar to Mercator charts, with the central meridian assuming the place of the Equator	Variable, increasing away from standard parallels	Increases rapidly away from the centre of the projection	Variable, increasing away from the point of tangency (pole)
Direction (Azimuth)	True	Grid direction (related to the "grid north")	Grid direction (related to the "grid north")	Grid direction (related to the "grid north")	Grid direction (related to the "grid north")
Distortion of Shapes and Areas	Increases away from Equator, with dramatic effects at high latitudes	Variable, noticeable especially away from central meridian	Variable, noticeable especially away from standard parallels	Increases greatly away from the centre of the projection	Increases away from the point of tangency (pole)

Practical simplifications of some of the features and attributes of projections


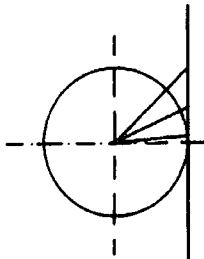
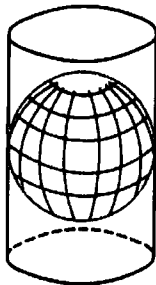
FEATURES AND ATTRIBUTES	MAP PROJECTIONS / SOME PRACTICAL SIMPLIFICATIONS			
	TRANSVERSE MERCATOR	LAMBERT CONFORMAL	GNOMONIC	STEREOGRAPHIC (POLAR)
Geodesics	On large-scale charts (using UTM grid), near the central meridian may be approximated to straight lines	On large-scale charts, near the standard parallels, may be approximated to straight lines	May be approximated to straight lines on large-scale charts	On large-scale charts, covering areas near the point of tangency, may be approximated to straight lines
Distance scale	On large-scale charts (using UTM grid), near the central meridian distance measurements may use chart scale	Negligible variation, especially near the standard parallels where distance measurements may use chart scale		Acceptable variation of scale distance near the point of tangency (pole) – the maximum scale variation is reduced by choosing an adequate plane of tangency, in which case the chart scale may be used
Direction (Azimuth)	On large-scale charts, the chart-grid azimuth may be converted into a geodetic azimuth with a simple sum	On large-scale charts, covering areas near the standard parallels, may be approximated to geodetic azimuth		On large-scale charts, covering areas near the point of tangency, may be approximated to geodetic azimuth
Distortion of shapes and areas	On large-scale charts (using UTM grid), covering areas near the central meridian, it is almost negligible	On large-scale charts, covering areas near the standard parallels, it is almost negligible		On large-scale charts, covering areas near the point of tangency, it is almost negligible
Note: In technical-theoretical terms, these characteristics cannot be seen as an accurate general statement regarding the attributes of these projections. This table is an attempt to simplify cartographic aspects that are rather complex.				

PROJECTIONS


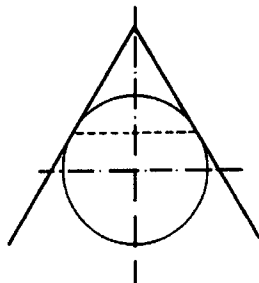
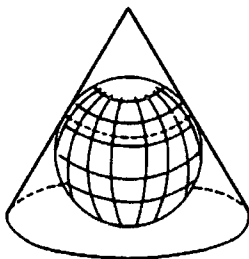
"Projection Surface"

Graticule

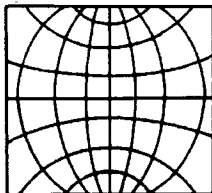
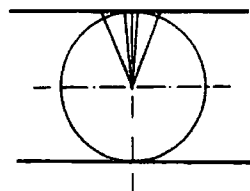
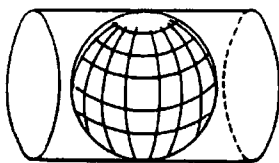
MERCATOR



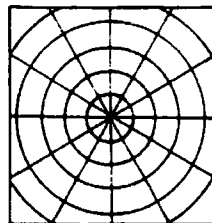
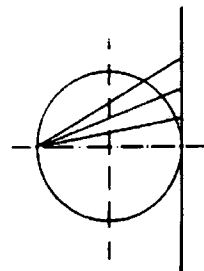

CONICAL LAMBERT

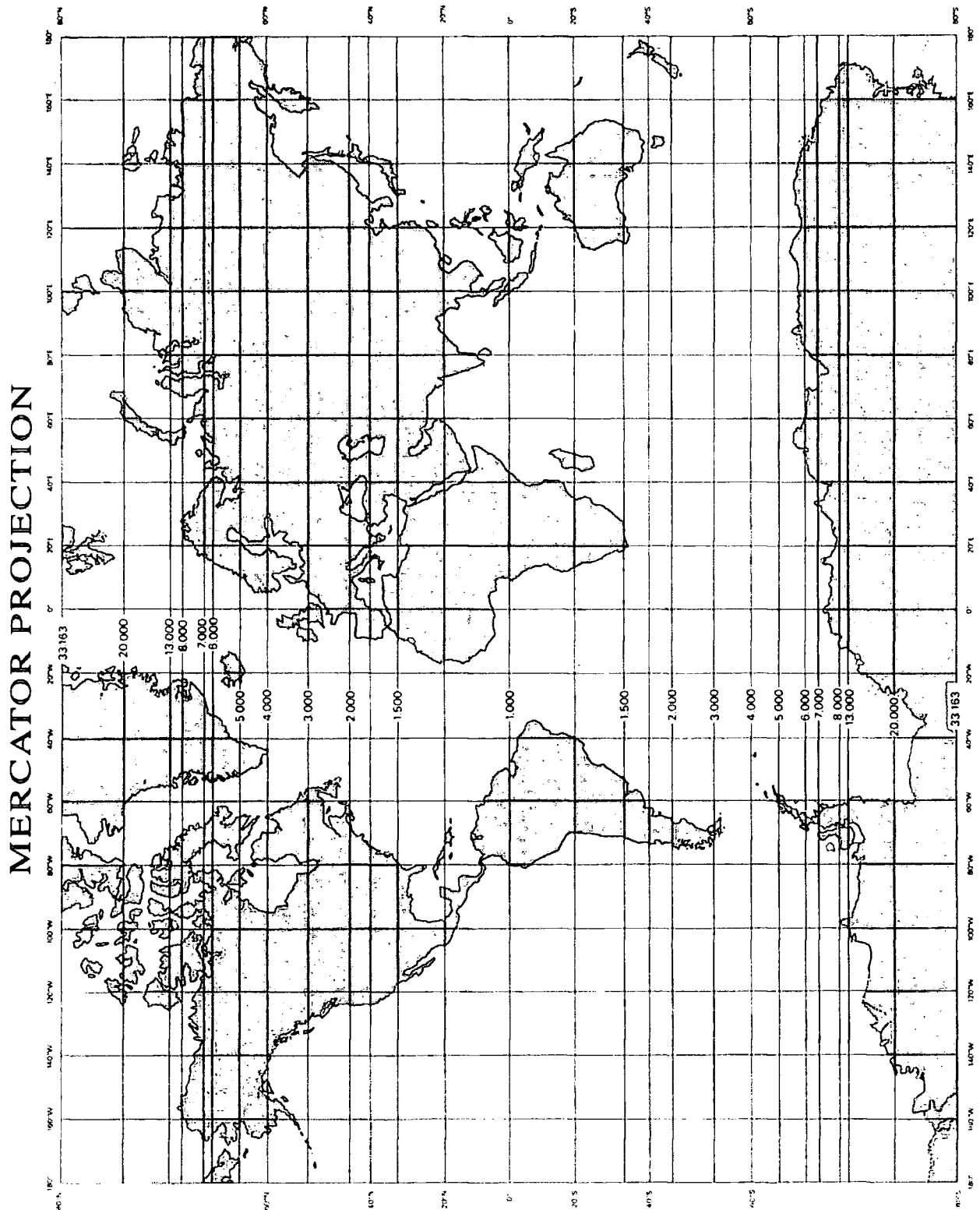


TRANSVERSE MERCATOR



STEREOGRAPHIC

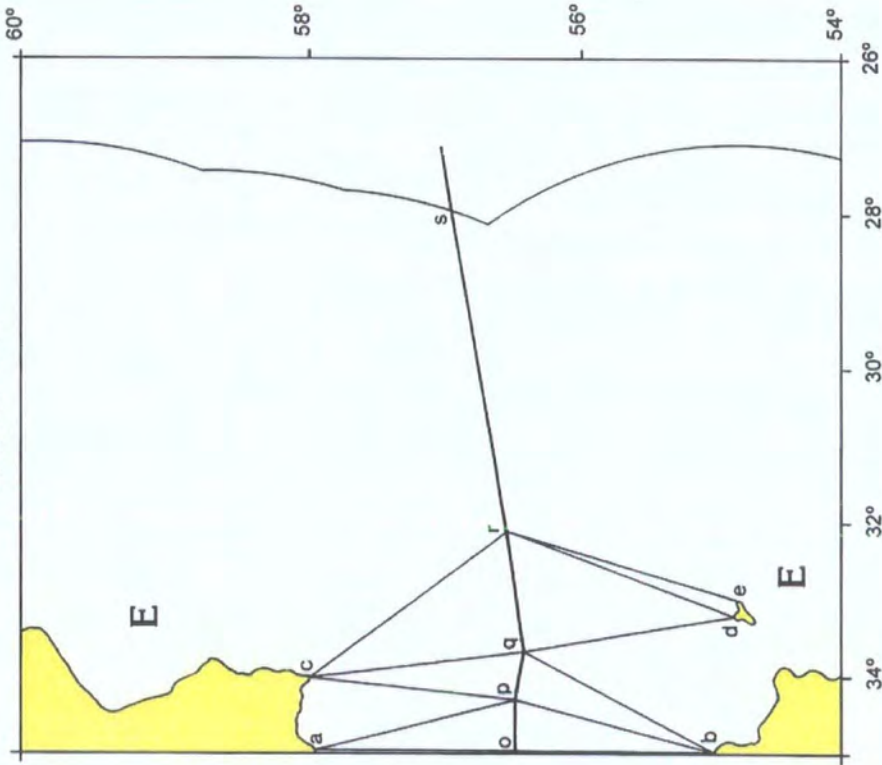




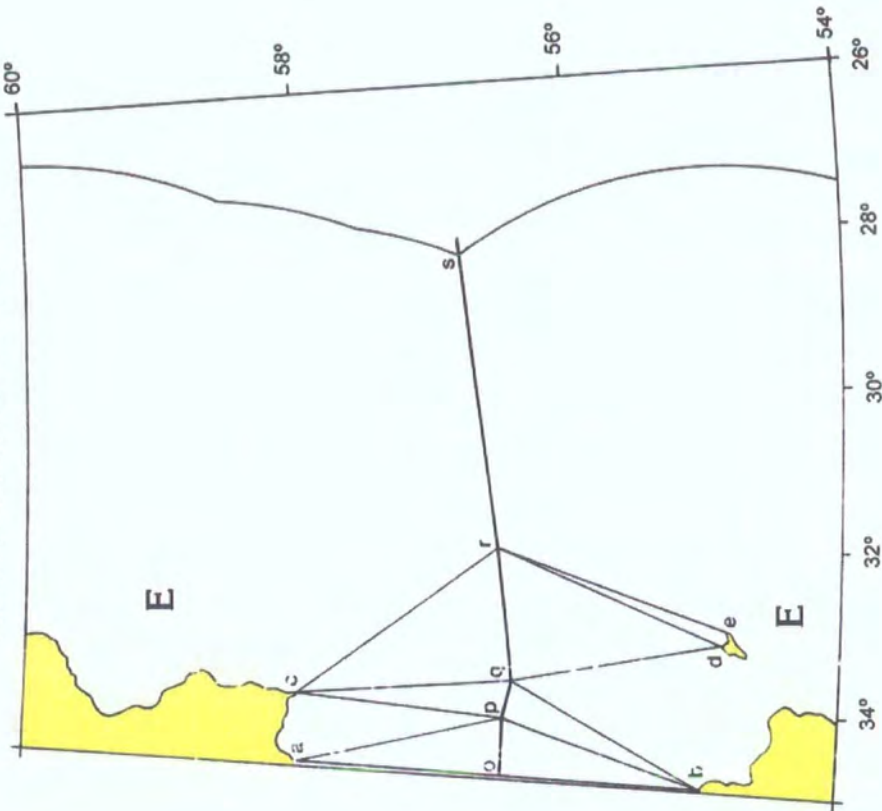
DISTORTIONS IN THE MERCATOR PROJECTION
(Factor of distortion indicated in the scale at the centre of the map)

Comparison between the Mercator projection
and the Lambert Conformal projection

Mercator projection
Scale: 1/3.000.000
Latitude 57°N



Lambert Conformal projection
Scale: 1/3.000.000
Standard Parallels 55°N and 59°N



APPENDIX 4

GLOSSARY OF ABBREVIATIONS AND ACRONYMS

AFDI – Annuaire Français de Droit International

AIDI – Annuaire de l'Institut de Droit International

AJIL – American Journal of International Law

AO – Advisory Opinions of the ICJ

ASIL – American Society of International Law

AW – Archipelagic Waters

AYIL – Australian Yearbook of International Law

bpd – barrels per day

CD – Chart Datum

CLCS – Commission on the Limits of the Continental Shelf

CLCS/Guidelines – Scientific and Technical Guidelines of the Commission on the Limits of the Continental Shelf, United Nations (Doc.CLCS/11, 13 May 1999)

CLCS/RoP – Rules of Procedure of the Commission on the Limits of the Continental Shelf, United Nations (Doc.CLCS/3/Rev.3, 6 February 2001)

CLJ – Cambridge Law Journal

COLP – Center for Oceans Law and Policy, University of Virginia

CS – Continental Shelf

CS Convention – 1958 Convention on the Continental Shelf

CZ – Contiguous Zone

DOALOS – Division for Ocean Affairs and the Law of the Sea, United Nations

EEZ – Exclusive Economic Zone

Eritrea/Yemen-I – Arbitral Award of 9 October 1998, on Territorial Sovereignty and Scope of the Dispute between Eritrea and Yemen

Eritrea/Yemen-II – Arbitral Award of 17 December 1999, on Maritime Delimitation between Eritrea and Yemen

EZ – Economic Zone

EFZ – Exclusive Fisheries Zone

First Conference – First United Nations Conference on the Law of the Sea, 1958

FHS Convention – 1958 Convention on Fishing and Conservation of the Living Resources of the High Seas

FZ – Fisheries Zone

GA Res. – Resolutions adopted by the General Assembly of the United Nations

GPS – Global Positioning System

HRLJ – Human Rights Law Journal

HJ – The Hydrographic Journal

HS Convention – 1958 Convention on the High Seas

IBRU – International Boundaries Research Unit (University of Durham, UK)

ICJ – International Court of Justice

ICJ/Pleadings – Pleadings, Oral Arguments, Documents, of the ICJ

ICJ/Reports – Reports of Judgements, Advisory Opinions and Orders, of the ICJ

ICJ/Statute – Statute of the International Court of Justice

ICNT – Informal Composite Negotiating Text of the LOSC

IHO – International Hydrographic Organisation

IHO/Dictionary – Hydrographic Dictionary, Monaco, International Hydrographic Bureau

IHO/Resolutions – Technical Resolutions of the International Hydrographic Organisation, Monaco, International Hydrographic Bureau

IHO/S-23 – IHO, Special Publication No. 23

IHO/S-44 – IHO, Special Publication No. 44

IHO/S-52 – IHO, Special Publication No. 52

IHO/S-60 – IHO, Special Publication No. 60

IHO/Specifications – Charts Specifications of the IHO and Regulations of the IHO for International (INT) Charts, Monaco, International Hydrographic Bureau

IHO/TALOS-Manual – A Manual on Technical Aspects of the United Nations Convention on the Law of the Sea 1982, Monaco, International Hydrographic Bureau

IHR – International Hydrographic Review

IJMCL – International Journal of Marine and Coastal Law

ILA – International Law Association

ILC – International Law Commission

ILC/Report – Report of the International Law Commission, Official Records of the United Nations

ILC/Yearbook – Yearbook of the International Law Commission

ILM – International Legal Materials

ILR – International Law Reports

IMB – *International Maritime Boundaries*, Jonathan I. Charney and Lewis M. Alexander (eds.), Dordrecht – Boston – London, Martinus Nijhoff Publishers, 1993 (Volumes I and II) and 1998 (Volume III)

IMB/Report – Report included in IMB

ISA – International Seabed Authority

ISNT – Informal Single Negotiating Text of the LOSC

ITLOS – International Tribunal for the Law of the Sea

ITLOS/Rules – Rules of the International Tribunal for the Law of the Sea

IW – Internal Waters

JDA – Joint Development Area

JDZ – Joint Development Zone

JFA – Joint Fisheries Area

JRA – Joint Régime Area

JRHW – Juridical Regime of Historic Waters (Study prepared by the UN Secretariat)

LOS – Law of the Sea

LOS Bulletin – Law of the Sea Bulletin, UN Division for Ocean Affairs and the Law of the Sea – Office of Legal Affairs

LOSC – 1982 United Nations Convention on the Law of the Sea (also LOS Convention)

LS – Limits in the Seas, International Boundary Study, Series A, US Department of State, Bureau of Intelligence and Research

M – International Nautical Mile; the *international nautical mile*, the value of which is 1852 metres, as approved by the 1929 International Hydrographic Conference

MOU – Memorandum of Understanding

MP – Marine Policy

NIEO – New International Economic Order

NYIL – Netherlands Yearbook of International Law

ODIL – Ocean Development and International Law

Off. Rec.-1958 – Official Records of the I UN Conference on the Law of the Sea, 1958

Off.Rec.-1973/82 – Official Records of the III UN Conference on the Law of the Sea,
1973-1982

PCA – Permanent Court of Arbitration

PCIJ – Permanent Court of International Justice

Platzöder/Documents – Third United Nations Conference on the Law of the Sea:
Documents, Compiled and Edited by Renate Platzöder, New York, Oceana

Qatar/Bahrain-Merits – Judgment of 16 March 2001, concerning Maritime Delimitation
and Territorial Questions between Qatar and Bahrain

RBDI – Revue Belge de Droit International

RIAA – Reports of International Arbitral Awards

RSNT – Revised Single Negotiating Text of the LOSC

RSZ – Revenue Sharing Zone

SDLR – San Diego Law Review

SMB – Single Maritime Boundary

sq.km – square kilometre

sq.M – square nautical mile

ST/LEG/SER.B/1 – Laws and Regulations on the Regime of the High Seas, Volume I,
United Nations Legislative Series, 1951

ST/LEG/SER.B/8 – Supplement to Laws and Regulations on the Regime of the High Seas
(Volumes I and II)..., United Nations Legislative Series, 1959

ST/LEG/SER.B/15 – National Legislation and Treaties Relating to the Territorial Sea, the
Contiguous Zone, the Continental Shelf ..., United Nations Legislative Series, 1970

ST/LEG/SER.B/16 – National Legislation and Treaties Relating to the Law of the Sea,
United Nations Legislative Series, 1974

ST/LEG/SER.B/18 – National Legislation and Treaties Relating to the Law of the Sea,
United Nations Legislative Series, 1976

ST/LEG/SER.B/19 – National Legislation and Treaties Relating to the Law of the Sea,
United Nations Legislative Series, 1980

tcf – trillion cubic feet (gas reserves)

Third Conference – Third United Nations Conference on the Law of the Sea, 1973-1982

TS – Territorial Sea

TS/CZ Convention – 1958 Convention on the Territorial Sea and the Contiguous Zone

UN – United Nations

UN/Baselines – Baselines: An Examination of the Relevant Provisions of the United Nations Convention on the Law of the Sea, United Nations, 1989

UN Doc. – United Nations Document (followed by its identification)

UN/NLCS – National Legislation on the Continental Shelf, United Nations, 1989

UN/NLEEZ – National Legislation on the Exclusive Economic Zone, the Economic Zone and the Exclusive Fishery Zone, United Nations, 1986

UN/NLEEZ(2) – National Legislation on the Exclusive Economic Zone, United Nations, Division of Ocean Affairs and the Law of the Sea – Office of Legal Affairs, 1993

UN/SNL/1968 – Survey of National Legislation, UN Doc. A/AC.135/11, 1968

UN/Yearbook – Yearbook of the United Nations

UNTS – United Nations Treaty Series

US – Cases Argued and Decided in the Supreme Court of the United States

VCLT – 1969 Vienna Convention on the Law of the Treaties

VCSSRT – 1978 Vienna Convention on the Succession of States in Respect to Treaties

WCR – World Court Reports: A Collection of Judgments, Orders and Opinions of the Permanent Court of International Justice (edited by Manley O. Hudson)

WGS 84 – World Geodetic System 1984

APPENDIX 5

BIBLIOGRAPHIC REFERENCES

Contents:

Books

Articles and Papers

Unpublished References

Miscellaneous Publications and Other Materials

Table of Cases

BOOKS

- Adler, Ron** (2001) *Geographical Information in Delimitation, Demarcation and Management of International Land Boundaries*, Durham, IBRU Boundary & Territory Briefing, Volume 3, Number 4
- Adler, Ron** (1995) *Positioning and Mapping International Land Boundaries*, Durham, IBRU Boundary & Territory Briefing, Volume 2, Number 1
- Ahnish, Faraj Abdullah** (1993) *The International Law of Maritime Boundaries and the Practice of States in the Mediterranean Sea*, Oxford, Clarendon Press
- Alexander, Lewis M.** (1990) *Alternative Interpretations of Geographic Articles in the 1982 LOS Convention*, Kingston, University of Rhode Island (Center for Ocean Management Studies)
- Alexy, Robert** (1993) *Teoria de los derechos fundamentales*, Spanish translation of *Theorie der Grundrechte*, Madrid, Centro de Estudios Constitucionales
- Alexy, Robert** (1989) *A Theory of Legal Argumentation: The Theory of Rational Discourse as Theory of Legal Justification*, English translation of *Theorie der juristischen Argumentation: Die Theorie des rationalen Diskurses als Theorie der juristischen Begründung*, Oxford, Clarendon Press
- Anand, R. P.** (1983) *Origin and Development of the Law of the Sea*, The Hague – Boston – London, Martinus Nijhoff Publishers
- Anand, R. P.** (1976) *The Legal Regime of the Sea-Bed and the Developing Countries*, Leyden; A.W. Sijthoff
- Anderson, Bruce** (1996a) *“Discovery” in Legal Decision-Making*, Dordrecht – Boston – London, Kluwer Academic
- Andrassy, Juraj** (1970) *International Law and the Resources of the Sea*, New York – London, Columbia University Press
- Antunes, Nuno S. M.** (2000a) *Estoppel, Acquiescence and Recognition in Territorial and Boundary Dispute Settlement*, Durham, IBRU Boundary and Territory Briefing, Volume 2, Number 8
- Antunes, Nuno S. M.** (2000b) *The Importance of the Tidal Datum in the Definition of Maritime Limits and Boundaries*, Durham, IBRU Maritime Briefing, Volume 2, Number 7

- Ascensão, José de Oliveira** (1987) *O Direito: Introdução e Teoria Geral*, 4ª Edição revista, Lisboa, Editorial Verbo
- Attard, David** (1987) *The Exclusive Economic Zone in International Law*, Oxford, Clarendon Press
- Auguste, Barry B. L.** (1960) *The Continental Shelf: The Practice and Policy of the Latin American States with Special Reference to Chile, Ecuador and Peru*, Paris, Libraire Minard
- Aust, Anthony** (2000) *Modern Treaty Law and Practice*, Cambridge, Cambridge University Press
- Baptista, Eduardo Correia** (1998) *Direito Internacional Público: Conceito e Fontes*, Volume I, Lisboa, Lex
- Barberan, José António de Yturriaga** (1996, 1993) *Ambitos de Jurisdiccion en la Convencion de las Naciones Unidas sobre el Derecho del Mar: Una Perspectiva Española*, 2 Volumes, Madrid, MAE
- Beazley, Peter B.** (1994) *Technical Aspects of Maritime Boundary Delimitation*, Durham, IBRU Maritime Briefing, Volume 1, Number 2
- Beazley, Peter B.** (1987) *Maritime Limits and Baselines: A Guide to their Delineation*, Essex, The Hydrographic Society
- Bell, David E., Ralph L. Keeney and Howard Raiffa** (1977) *Conflicting Objective in Decisions*, Chichester – New York – Brisbane – Toronto, John Wiley & Sons
- Blum, Yehuda Z.** (1965) *Historic Titles in International Law*, The Hague, Martinus Nijhoff
- Boggs, Whittemore** (1940) *International Boundaries: A Study of Boundary Functions and Problems*, New York, Columbia University Press
- Bouchez, Leo J.** (1964) *The Regime of Bays under International Law*, Leyden, A. W. Sythoff
- Bowditch, Nathaniel** (1977) *American Practical Navigator*, Defence Mapping Agency – USA, Publication N.º 9, Volume I
- Bowett, Derek W.** (1979) *The Legal Regime of Islands in International Law*, New York, Oceana
- Bowett, Derek W.** (1967) *The Law of the Sea*, Manchester, Manchester University Press
- Brandão, Eduardo H. S.** (1971) *Águas Jurisdicionais Portuguesas*, Estudos de Ciências Políticas e Sociais N.º.86, Lisboa, Junta de Investigações do Ultramar

- Brown, E. D.** (1994) *The International Law of the Sea* (2 Volumes), Aldershot – Brookfield USA – Singapore – Sydney, Dartmouth
- Brown, E. D.** (1992) *Sea-Bed Energy and Minerals: The International Legal Regime*, Volume 1 – The Continental Shelf, Dordrecht – Boston – London, Martinus Nijhoff Publishers
- Brown, E. D.** (1971) *The Legal Regime of the Hydrospace*, London, Stevens & Sons
- Brownlie, Ian** (1998a) *Principles of Public International Law*, 5th Edition, Oxford, Clarendon Press
- Brownlie, Ian** (1998b) *The Rule of Law in International Affairs*, The Hague – London – Boston, Martinus Nijhoff Publishers
- Brownlie, Ian** (1979) *African Boundaries: A Legal and Diplomatic Encyclopaedia*, London, C. Hurst & Co.
- Brus, Marcel M. T. A.** (1995) *Third Party Dispute Settlement in an Interdependent World*, Dordrecht – Boston – London, Martinus Nijhoff
- Byers, Michael** (1999) *Custom, Power and the Power of Rules*, Cambridge, Cambridge University Press
- Calatayud, Esperanza Orihuela** (1989) *España y la Delimitación de sus Espacios Marinos*, Murcia, Universidad de Murcia
- Canaris, Claus-Wilhelm** (1996) *Pensamento Sistemático e Conceito de Sistema na Ciência do Direito*, 2ª Edição, Portuguese translation of *Systemdenken und Systembegriff in der Jurisprudenz*, Lisboa, Fundação Calouste Gulbenkian
- Carleton, Chris and Clive Schofield** (2002) *Developments in the Technical Determination of Maritime Space: Delimitation, Dispute Resolution, Geographical Information Systems and the Role of the Technical Expert*, IBRU Maritime Briefing, Volume 3, Number 4
- Carleton, Chris and Clive Schofield** (2001) *Developments in the Technical Determination of Maritime Space: Charts, Datums, Baselines, Maritime Zones and Limits*, IBRU Maritime Briefing, Volume 3, Number 3
- Cassese, Antonio** (1991) *International Law in a Divided World*, Oxford, Clarendon Press
- Charney, Jonathan I. and Lewis M. Alexander** (eds.) (1993, 1998) *International Maritime Boundaries*, London – Dordrecht – Boston, Martinus Nijhoff Publishers (3 volumes)
- Cheng, Bin** (1993) *General Principles of Law (as applied by International Courts and Tribunals)*, Cambridge, Cambridge University Press

- Churchill, R. R. and A. V. Lowe** (1999) *The Law of the Sea*, 3rd Edition, Manchester, Manchester University Press
- Clingan, Thomas A.** (1994) *The Law of the Sea: Ocean Law and Policy*, San Francisco – London, Austin & Winfield
- Collier, John and Vaughan Lowe** (2000) *The Settlement of Disputes in International Law: Institutions and Procedures*, Oxford, Oxford University Press
- Cukwurah, A. O.** (1967) *The Settlement of Boundary Disputes in International Law*, Manchester, Manchester University Press
- Cunha, Joaquim da Silva and Maria da Assunção do Vale Pereira** (2000) *Manual de Direito Internacional Público*, Coimbra, Almedina
- D'Amato, Anthony A.** (1971) *The Concept of Custom in International Law*, Ithaca and London, Cornell University Press
- Danilenko, G. M.** (1993) *Law-Making in the International Community*, Dordrecht – Boston – London, Martinus Nijhoff Publishers
- Deeley, Neil** (2000) *East Timor – Indonesia: International Boundary Study*, Tolworth, Defence Geographic Centre – DGIA, United Kingdom Ministry of Defence (MOD)
- Degan, V. D.** (1970) *L'Équité et le Droit International*, The Hague, Martinus Nijhoff
- DeVisscher, Charles de** (1972) *De l'Équité dans le Règlement Arbitral ou Judiciaire des Litiges de Droit International Public*, Paris, Éditions A. Pedone
- DeVisscher, Charles** (1969) *Problèmes de Confins en Droit International Public*, Paris, Éditions A. Pedone
- DeLapradelle, Paul** (1928) *La Frontière: Étude de Droit International*, Paris, Les Éditions Internationales
- DeVorse, Louis** (1990) *The Canada-United States Boundary in the Gulf of Maine and over Georges Bank*, Durham, IBRU Boundary Briefing, Number 2
- Dipla, Haritini** (1984) *Le Régime Juridique des Îles dans le Droit International de la Mer*, Paris, Presses Universitaires de France
- Dundas, Carl W.** (n.d.) *Practical Steps in Negotiating Maritime Boundary Agreements: A Guide to Small States*, Technical Assistance Group (Commonwealth Fund for Technical Cooperation), London

- Dworkin**, Ronald (1977) *Taking Rights Seriously*, London, Duckworth and Company
- Ehrenzweig**, Albert A. (1977) *Law: A Personal View*, Leyden, A. W. Sijthoff
- English**, Karl (1988) *Metodologia da Ciência do Direito*, 5ª Edição, Portuguese translation of *Einführung in das Juristische Denken*, Lisboa, Fundação Calouste Gulbenkian
- Esser**, Josef (1961) *Principio y Norma en la Elaboración Jurisprudencial del Derecho Privado*, Spanish translation of *Grundsatz und Norm in der Richterlichen Fortbildung des Privatrechts*, Barcelona, Bosch
- Estupà**, Jaume Saura (1996) *Delimitación Jurídica Internacional de la Plataforma Continental*, Madrid, Editorial Tecnos
- Evans**, Malcolm D. (ed.) (1998) *Remedies in International Law: The Institutional Dilemma*, Oxford, Hart Publishing
- Evans**, Malcolm D. (1989) *Relevant Circumstances and Maritime Delimitation*, Oxford, Clarendon Press
- Forbes**, Vivian Louis (2001) *Conflict and Cooperation in Managing Maritime Space in Semi-enclosed Seas*, Singapore, Singapore University Press
- Foucher**, Michel (1988) *Fronts et Frontières: Un Tour du Monde Géopolitique*, Paris, Fayard
- Fox**, Hazel (ed.) (1990) *Joint Development of Offshore Oil and Gas*, Volume II, London, British Institute of International and Comparative Law
- Fox**, Hazel *et al.* (1989) *Joint Development of Offshore Oil and Gas: A Model Agreement for States for Joint Development with Explanatory Commentary*, Volume I, London, British Institute of International and Comparative Law
- Francalanci**, G. P. and Tullio Scovazzi (1994) *Lines in the Sea*, Dordrecht – Boston – London, Martinus Nijhoff Publishers
- Francalanci**, G. P. (1989) *La Convenzione delle Nazioni Unite sul Diritto del Mare: Aspetti Tecnici*, Genova, Istituto Idrografico della Marina
- Francalanci**, G. P. (1985) *Aspetti e Problemi Tecnici del Nuovo Diritto del Mare*, Genova, Istituto Idrografico della Marina
- Franck**, Thomas M. (1997) *Fairness in International Law and Institutions*, Oxford, Clarendon Press
- Fulton**, Thomas W. (1976) *The Sovereignty of the Sea*, New York, Kraus Reprint Co. (Reprint of the 1911 Edition)

- Gidel**, Gilbert (1934) *Le Droit International Public de la Mer* (Tome III: La Mer Territoriale et la Zone Contigue), Paris, L. R. Sirey
- Glassner**, Martin Ira (1990) *Neptune's Domain: A Political Geography of the Sea*, Boston – London – Sydney – Wellington, Unwin Hyman
- Goodwin**, Paul and George **Wright** (1991) *Decision Analysis for Management Judgment*, Chichester – New York – Brisbane – Toronto – Singapore, John Wiley & Sons
- Greenwood**, David (1964) *Mapping*, Chicago – London, University of Chicago Press
- Greig**, D. W. (1976) *International Law*, 2nd Edition, London, Butterworths
- Guedes**, Armando Marques (1998) *Direito do Mar*, Coimbra, Coimbra Editora
- Guy**, Neil R. (2000) *The Relevance of Non-Legal Technical and Scientific Concepts in the Interpretation and Application of the Law of the Sea: An Analysis of the United Nations Convention on the Law of the Sea 1982*, Reprint N° 20, International Hydrographic Organisation, Monaco
- Habermas**, Jürgen (1996) *Between Facts and Norm: Contributions to a Discourse Theory of Law and Democracy*, English translation of *Faktizität und Geltung: Beiträge zur Diskurstheorie des Rechts und des demokratischen Rechtsstaats*, Cambridge (Mass.), MIT Press
- Habicht**, Max (1935) *The Power of the International Judge to Give a Decision "Ex Aequo Et Bono"*, London, Constable & Co.
- Hart**, H. L. A. (1997) *The Concept of Law*, 2nd Edition, Oxford, Clarendon Press
- Higgins**, Rosalyn (1994) *Problems and Process*, Oxford, Clarendon Press
- Hodgson**, Robert D. (1973a) *Islands: Normal and Special Circumstances*, Research Study – Bureau of Intelligence and Research, US Department of State
- Jagota**, S. P. (1985) *Maritime Boundary*, Dordrecht – Boston – Lancaster, Martinus Nijhoff Publishers
- Jayewardene**, Hiran W. (1990) *The Regime of Islands in International Law*, Dordrecht – Boston – London, Martinus Nijhoff Publishers
- Jellinek**, Georg (1973) *Teoria General del Estado*, Spanish translation of the 2nd Edition of *Allgemeine Staatslehre*, Buenos Aires, Editorial Albatros

- Jennings, Robert Y.** (1967) *The Acquisition of Title to Territory*, Manchester, Manchester University Press
- Jennings, Robert and Arthur Watts** (eds.) (1997) *Oppenheim's International Law*, 9th Edition (Paper, second impression), London and New York, Longman
- Jessup, Philip C.** (1927) *The Law of Territorial Waters and Maritime Jurisdiction*, New York, G. A. Jennings Co.
- Johnston, Douglas M.** (1988) *The Theory and History of Ocean Boundary-Making*, Kingston and Montreal, McGill-Queen's University Press
- Jones, Stephen B.** (1945) *Boundary-Making: A Handbook for Statesmen, Treaty Editors and Boundary Commissioners*, Washington, Carnegie Endowment for International Peace (2000 Reprint by William S. Hein, Buffalo, NY)
- Judson, Sheldon, Kenneth S. Deffeyes and Robert B. Hargraves** (1976) *Physical Geology*, New Jersey, Prentice-Hall
- Kapoor, D. C. and Adam J. Kerr** (1986) *A Guide to Maritime Boundary Delimitation*, Toronto – Calgary – Vancouver, Carswell
- Keates, J. S.** (1982) *Understanding Maps*, 2nd Edition, Harlow, Longman
- Keates, J. S.** (1980) *Cartographic Design and Production*, Third Impression, London and New York, Longman
- Keeney, Ralph L. and Howard Raiffa** (1976) *Decisions with Multiple Objectives: Preferences and Value Tradeoffs*, New York [...], John Wiley & Sons
- Kelsen, Hans** (1998) *Teoria Geral do Direito e do Estado*, 3^a Edição, Portuguese translation (from English) of the *General Theory of Law and State*, São Paulo, Martins Fontes
- Kelsen, Hans** (1970) *Pure Theory of Law*, English translation from the 2nd German Edition, Berkely – Los Angeles – London, University of California Press
- Klett, Carlos M.^a Entrena** (1990) *La Equidad y el Arte de Juzgar*, 2.^a Edición corregida y revisada, Pamplona, Editorial Aranzadi
- Kratochwil, Friedrich V.** (1989) *Rules, Norms, and Decisions: On the Conditions of Practical and Legal Reasoning in International Relations and Domestic Affairs*, Cambridge – New York – New Rochelle – Melbourne – Sydney, Cambridge University Press
- Kwiatkowska, Barbara** (1989) *The 200 Mile Exclusive Economic Zone in the New Law of the Sea*, Dordrecht – Boston – London, Martinus Nijhoff Publishers

- Labrecque, Georges** (1998) *Les Frontières Maritimes Internationales: Essai de Classification pour un Tour du Monde Géopolitique*, Montréal, Harmattan
- Lang, Jack** (1970) *Le Plateau Continental de la Mer du Nord*, Paris, LGDJ
- Larenz, Karl** (1989) *Metodologia da Ciência do Direito*, 2ª Edição, Portuguese translation of *Methodenlehre der Rechtswissenschaft*, Lisboa, Fundação Calouste Gulbenkian
- Lauterpacht, Elihu** (1991) *Aspects of the Administration of International Justice*, Cambridge, Grotius Publications
- Lauterpacht, Sir Hersch** (1958) *The Development of International Law by the International Court*, London, Stevens & Sons
- Loxton, John** (1983) *Practical Map Production*, Reprint, Chichester – New York – Brisbane – Toronto, John Wiley & Sons
- Lucchini, Laurent and Michel Vœlckel** (1996) *Droit de la Mer*, Tome II – Volume 1, Paris, Editions A. Pédone
- MacCormick, Neil** (1978) *Legal Reasoning and Legal Theory*, Oxford, Clarendon Press
- MacEachren, Alan M.** (1995) *How Maps Work: Representation, Visualization and Design*, New York – London, Guilford Press
- Machado, J. Baptista** (1990) *Introdução ao Direito e ao Discurso Legitimador* (4ª reeimpresão), Coimbra, Livraria Almedina
- Malanczuk, Peter** (1997) *Akehurst's Modern Introduction to International Law*, 7th Edition, London – New York, Routledge
- Malczewski, Jacek** (1999) *GIS and Multicriteria Decision Analysis*, New York [...], John Wiley & Sons
- Maling, Derek. H.** (1992) *Coordinate Systems and Map Projections*, 2nd Edition, Oxford – New York – Seoul – Tokyo, Pergamon Press
- Maling, Derek. H.** (1989) *Measurements from Maps: Principles and Methods of Cartometry*, Oxford – New York – Beijing – Frankfurt – São Paulo – Sydney – Tokyo – Toronto, Pergamon Press
- McDougal, Myres S. and William T. Burke** (1987) *The Public Order of the Oceans: A Contemporary International Law of the Sea*, New Haven, New Have Press
- McNair, Lord A. D.** (1961) *The Law of Treaties*, Oxford, Clarendon Press

- Megarry, Robert and P. V. Baker** (1973) *Snell's Principles of Equity*, 27th Edition, London, Sweet & Maxwell
- Merrills, J. G.** (1998) *International Dispute Settlement*, 3rd Edition, Cambridge, Grotius Publications
- Miyoshi, Masahiro** (1999) *The Joint Development of Offshore Oil and Gas in Relation to Maritime Boundary Delimitation*, Durham, IBRU Maritime Briefing, Volume 2, Number 5
- Miyoshi, Masahiro** (1993) *Considerations of Equity in the Settlement of Territorial and Boundary Disputes*, Dordrecht – Boston – London, Martinus Nijhoff Publishers
- Moncada, António Cabral de** (1996) *Curso de Direito Internacional Público*, Coimbra, Almedina
- Monmonier, Mark S.** (1996) *How to Lie with Maps*, 2nd Edition, Chicago and London, The University of Chicago Press
- Nascimento, Adelaida de Almeida** (1999) *El Derecho Internacional de la Delimitación de los Espacios Marinos de Soberanía Económica*, Madrid, Tecnos
- Nguyen Quoc Dinh, Patrick Daillier and Alain Pellet** (1999) *Droit International Public*, 6^e Édition, Paris, L.G.D.J.
- Nichols, Susan E.** (1983) *Tidal Boundary Delimitation*, Technical Report No.103, Department of Geodesy and Geomatics Engineering, University of New Brunswick
- Nordquist, Myron H. (ed.)** (1993) *United Nations Convention of the Law of the Sea 1982: A Commentary*, Volume II, Dordrecht – Boston – London, Martinus Nijhoff Publishers
- Nordquist, Myron H. (ed.)** (1989) *United Nations Convention of the Law of the Sea 1982: A Commentary*, Volume V, Dordrecht – Boston – London, Martinus Nijhoff Publishers
- Nordquist, Myron H. (ed.)** (1985) *United Nations Convention of the Law of the Sea 1982: A Commentary*, Volume I, Dordrecht – Boston – Lancaster, Martinus Nijhoff Publishers
- Nutt, Paul C.** (1990) *Making Tough Decisions*, San Francisco – Oxford, Jossey-Bass Publishers
- O'Connell, D. P.** (1989) *The International Law of the Sea*, reprint of the 1982 Edition, Edited by I. A. Shearer, 2 Volumes, Oxford, Clarendon Press
- O'Connell, D. P.** (1970) *International Law*, London, Stevens & Sons
- Oude Elferink, Alex, G.** (1994) *The Law of Maritime Boundary Delimitation: A Case Study of the Russian Federation*, Dordrecht – Boston – London, Martinus Nijhoff Publishers

- Pereira, André Gonçalves e Fausto de Quadros** (1993) *Manual de Direito Internacional Público*, 3ª Edição Revista e Aumentada, Coimbra, Livraria Almedina
- Prescott, J. R. V.** (1987) *Political Frontiers and Boundaries*, London, Unwin Hyman
- Prescott, J. V. R.** (1985) *The Maritime Political Boundaries of the World*, London & New York, Methuen
- Radbruch, Gustav** (1934) *Filosofia do Direito*, Portuguese translation of Rechtsphilosophie, Coimbra, Arménio Amado
- Raisz, Erwin** (1962) *Principles of Cartography*, New York – San Francisco – Toronto – London, McGraw-Hill
- Rawls, John** (1999) *A Theory of Justice*, Revised Edition, Oxford, Oxford University Press
- Raz, Joseph** (1980) *The Concept of a Legal System: An Introduction to the Theory of Legal System*, 2nd Edition, Oxford, Clarendon Press
- Ribeiro, Manuel de Almeida** (1992) *A Zona Económica Exclusiva*, Lisboa, Instituto Superior de Ciências Sociais e Políticas
- Robinson, Arthur H. et al.** (1995) *Elements of Cartography*, 6th Edition, New York – Chichester – Brisbane – Toronto – Singapore, John Wiley & Sons
- Robinson, Arthur H. et al.** (1984) *Elements of Cartography*, 5th Edition, New York – Chichester – Brisbane – Toronto – Singapore, John Wiley & Sons
- Rocha, Rosa Maria Sousa Martins** (1996) *O Mar Territorial: Largura e Natureza Jurídica*, Porto, Universidade Portucalense
- Rodrigues, Luís Barbosa** (1990) *Interpretação de Tratados: Elementos para uma Dogmática*, Lisboa, AAFDL
- Rousseau, Charles** (1977) *Droit International Public: Tome III, Les Compétences*, Paris, Sirey
- Rousseau, Charles** (1970) *Droit International Public: Tome I, Introduction et Sources*, 5th Edition, Paris, Sirey
- Rosenne, Shabtai** (1961) *The International Court of Justice: An Essay in Political and Legal Theory*, Leyden, A. W. Sythoff
- Rossi, Christopher R.** (1993) *Equity and International Law*, Irvington – New York, Transnational Publishers

- Sandifer**, Durward V. (1975) *Evidence before International Tribunals*, Charlottesville, University Press of Virginia
- Schachter**, Oscar (1991) *International Law in Theory and Practice*, Martinus Nijhoff Publishers, Dordrecht – Boston – London
- Scovazzi**, Tullio (1995) *Elementos de Derecho Internacional del Mar*, Edición Española a cargo de Valentín Bou Franch, Madrid, Editorial Tecnos
- Serra**, António Truyol y (1962) *Noções Fundamentais de Direito Internacional Público*, 2ª Edição, Portuguese translation of *Fundamentos de Derecho Internacional Publico*, Coimbra, Arménio Amado (Sucessor)
- Shalowitz**, Aaron L. (1962) *Shore and Sea Boundaries (with Special Reference to the Interpretation and Use of Coast and Geodetic Survey Data)*, 2 Volumes, Washington D.C., U.S. Government Printing Office
- Sharma**, Surya P. (1997) *Territorial Acquisition, Disputes and International Law*, The Hague – Boston – London, Martinus Nijhoff Publishers
- Sharma**, Surya P. (1989) *Delimitation of Land and Sea Boundaries between Neighbouring Countries*, New Delhi, Lancers Books
- Shaw**, Malcolm N. (1997) *International Law*, 4th Edition, Cambridge, Cambridge University Press
- Sinclair**, Ian (1987) *The International Law Commission*, Cambridge, Grotius Publications
- Sinclair**, Ian (1984) *The Vienna Convention on the Law of the Treaties*, Manchester, Manchester University Press
- Singh**, Nagendra (1989) *The Role and Record of the International Court of Justice*, Dordrecht – Boston – London, Martinus Nijhoff Publishers
- Smith**, Robert W. (1986) *Exclusive Economic Zone Claims*, Dordrecht – Boston – The Hague, Martinus Nijhoff Publishers
- Starr**, Martin K. and Milan **Zeleny** (eds.) (1977a) *Multiple Criteria Decision Making*, Amsterdam, North-Holland
- Sturgess**, Garry and Philip **Chubb** (1988) *Judging the World: Law and Politics in the World's Leading Courts*, Richmond (Australia), Butterworths Australia, William Heinemann Australia
- Symmons**, Clive R. (1979) *The Maritime Zones of Islands in International Law*, The Hague – Boston – London, Martinus Nijhoff Publishers

- Tanja, Gerard J.** (1990) *The Legal Determination of International Maritime Boundaries*, Deventer – Boston, Kluwer Law
- United Nations** (2000) *Handbook on the Delimitation of Maritime Boundaries*, New York, United Nations, Division of Ocean Affairs and the Law of the sea, Office of Legal Affairs
- United Nations** (1989) *Baselines: An Examination of the Relevant Provisions of the United Nations Convention on the Law of the Sea*, New York, United Nations, Office for Ocean Affairs and the Law of the Sea
- Vicuña, Francisco Orrego** (1989) *The Exclusive Economic Zone*, Cambridge, Cambridge University Press
- Weil, Prosper** (1989a) *The Law of Maritime Delimitation – Reflexions*, English translation of *Perspectives du Droit de la Délimitation Maritime*, Cambridge, Grotius Publications
- Weiss, Edith Brown** (1989) *In Fairness to Future Generations: International Law, Common Patrimony, and the Intergenerational Equity*, New York, Transnational Publishers
- Westerman, Gay S.** (1987) *The Juridical Bay*, Oxford, Clarendon Press
- Whiteman, Marjorie M.** (1965) *Digest of International Law*, Volume 4, Washington, US Department of State
- Wolfke, Karol** (1993) *Custom in Present International Law*, Dordrecht – Boston – London, Martinus Nijhoff Publishers
- Wood, Denis** (1992) *The Power of Maps*, London, Routledge
- Yoon, K. Paul and Ching-Lai Hwang** (1995) *Multiple Attribute Decision Making: An Introduction*, Sage University Paper, Thousand Oaks – London – New Dehli, Sage Publications
- Zeleny, Milan** (1982) *Multiple Criteria Decision Making*, New York [...], McGraw-Hill Book Company
- Zippelius, Reinhold** (1984) *Teoria Geral do Estado*, Portuguese translation of the 3rd Edition of *Allgemeine Staatslehre*, Lisboa, Fundação Calouste Gulbenkian

ARTICLES AND PAPERS

- Abi-Saab**, Georges (1996) «The International Court as a World Court», in Vaughan Lowe and Malgosia Fitzmaurice (eds.) *Fifty Years of the International Court of Justice*, Cambridge, Cambridge University Press, pp. 3-16
- Adede**, O. A. (1982) «The Basic Structure of the Disputes Settlement Part of the Law of the Sea Convention», in *Ocean Development and International Law*, Volume 11, pp. 125-148
- Adede**, A. O. (1979) «Toward a Formulation of the Rule of Delimitation of Sea Boundaries Between States with Adjacent or Opposite Coasts», in *Virginia Journal of International Law*, Volume 19, Number 2, pp. 207-255
- Akehurst**, Michael (1976) «Equity and General Principles of Law», in *International and Comparative Law Quarterly*, Volume 25, pp. 801-825
- Akehurst**, Michael (1975a) «Custom as a Source of International Law», in *British Year Book of International Law 1974-1975*, Volume 47, pp. 1-53
- Akehurst**, Michael (1975b) «The Hierarchy of Sources of International Law», in *British Year Book of International Law 1974-1975*, Volume 47, pp. 273-285
- Akweenda**, Sakeus (1989) «The Legal Significance of Maps on Boundary Questions: A Reappraisal with Particular Emphasis on Namibia», in *British Year Book of International Law 1989*, Volume 60, pp. 205-255
- Alexander**, Lewis M. (1987) «The Identification of Technical Issues of Maritime Boundary Delimitation within the Law of the Sea Convention Context», in E.D. Brown and R.R. Churchill (eds.) *The UN Convention on the Law of the Sea: Impact and Implementation*, Proceedings of the Nineteenth Annual Conference of the Law of the Sea Institute, Honolulu, pp. 272-287
- Alexander**, Lewis M. (1986a) «Delimiting Continental Shelf Boundaries», in Thomas A. Grigalunas and Lynne Carter Hanson (eds.) *The Continental Shelf: Resources, Boundaries, and Management*, Proceedings of the Ninth Annual Conference, Kingston – Rhode Island, Center for Ocean Management Studies, pp. 43-47
- Alexander**, Lewis M. (1986b) «Technical Presentations: Maritime Boundary Maps», in Thomas A. Grigalunas and Lynne Carter Hanson (eds.) *The Continental Shelf: Resources, Boundaries, and Management*, Proceedings of the Ninth Annual Conference, Kingston – Rhode Island, Center for Ocean Management Studies, pp. 73-74

- Alexander, Lewis M.** (1973) «Special Circumstances: Semi-Enclosed Seas», in John King Gamble, Jr. and Giulio Pontecorvo (eds.) *Law of the Sea: The Emerging Regime of the Oceans*, Proceedings – Law of the Sea Institute Eighth Annual Conference, Cambridge (Mass.), Ballinger, pp. 201-215
- Alexi, Robert** (2000) «On the Structure of Legal Principles», in *Ratio Juris*, Volume 13, pp. 294-304
- Alexi, Robert** (1999) «My Philosophy of Law: The Institutionalisation of Reason», in Luc J. Wintgens (ed.) *The Law in Philosophical Perspectives: My Philosophy of Law*, Dordrecht – Boston – London, Kluwer, pp.23-45
- Allott, Philip** (2000) «The Concept of International Law», in Michael Byers (ed.) *The Role of Law in International Politics: Essays in International Relations and International Law*, Oxford, Oxford University Press, pp. 69-89
- Allott, Philip** (1983) «Power Sharing in the Law of the Sea», in *American Journal of International Law*, Volume 77, Number 1, pp. 1-30
- Anderson, David H.** (2001) «Maritime Boundaries and Limits: Some Basic Legal Principles», paper presented at the 2001 ABLOS Conference, entitled “Accuracies and Uncertainties in Maritime Boundaries and Outer Limits”, text obtained in http://www.gmat.unsw.edu.au/ablos/ablos01_papers.htm
- Anderson, David H.** (1998a) «Strategies for Dispute Resolution: Negotiating Joint Agreements», in Gerald Blake *et al.* (eds.) *Boundaries and Energy: Problems and Prospects*, London – The Hague – Boston, Kluwer Law, pp. 473-484
- Anderson, David H.** (1998b) «The International Tribunal for the Law of the Sea», in Malcolm Evans (ed.) *Remedies in International Law: The Institutional Dilemma*, Oxford, Hart Publishing, pp. 71-83
- Anderson, David H.** (1998c) «Negotiation and Dispute Settlement», in Malcolm Evans (ed.) *Remedies in International Law: The Institutional Dilemma*, Oxford, Hart Publishing, pp. 71-83
- Anderson, David H.** (1996b) «Grisbadarna Revisited», in Renate Platzöder and Philomène Verlaan (eds.) *The Baltic Sea: New Developments in National Policies and International Cooperation*, The Hague – Boston – London, Kluwer Law, pp. 155-166
- Anderson, David H.** (1988) «Maritime Delimitation: A View of British Practice», in *Marine Policy*, Volume 12, Number 3, pp. 231-240
- Anderson, Ewan** (1987) «The Importance of Geographical Scale in Considering Offshore Boundary Problems», in Gerald Blake (ed.) *Maritime Boundaries and Ocean Resources*, London & Sydney, Croom Helm, pp. 52-62

- Antunes, N. S. M.** (2001) «The 1999 *Eritrea-Yemen* Maritime Delimitation Award and the Development of International Law», in *International and Comparative Law Quarterly*, Volume 50, Part 2, pp.299-344
- Antunes, N. S. M.** (2000c) «The Pending Maritime Delimitation in the Cameroon v. Nigeria Case: A Piece in the Jigsaw Puzzle of the Gulf of Guinea», in *International Journal of Marine and Coastal Law*, Volume 15, Number 2, pp. 163-192
- Antunes, N. S. M.** (1999) «The *Eritrea/Yemen* Arbitration: First Stage – The Law of Title to Territory Re-Averred», in *International and Comparative Law Quarterly*, Volume 48, pp. 362-386
- Arangio-Ruiz, Gaetano** (1987) «The Italian Shelf Delimitation Agreements and the General Law on Shelf Delimitation», in Umberto Leanza (ed.) *The International Legal Regime of the Mediterranean Sea*, Milano, Dott. A. Giuffrè Editore, pp. 33-57
- Arbour, Jean-Maurice** (1993) «Les Fondements du Titre de l'État sur les Espaces Maritimes et ses Rapports avec l'Opération de Délimitation», in Donat Pharand and Umberto Leanza (eds.) *The Continental Shelf and the Exclusive Economic Zone*, Dordrecht – Boston – London, Martinus Nijhoff Publishers, pp. 13-18
- Aurrocoechea, I. and J. S. Pethick** (1986) «The Coastline: Its Physical and Legal Definition», in *International Journal of Estuarine and Coastal Law*, Volume 1, Number 1, pp. 29-42
- Bardonnet, Daniel** (1989) «Frontières Terrestres et Frontières Maritimes», in *Annuaire Français de Droit International*, Volume XXXV, pp. 1-64
- Bardonnet, Daniel** (1984) «De la 'Densification' des Frontières Terrestres en Amérique Latine», in *Droit et Libertés à la Fin du Xxe Siècle. Influences des Données Economiques et Technologiques*, Études Offertes à Claude-Albert Colliard, Paris, Pédone, pp. 3-44
- Bardonnet, Daniel** (1981) «Équité and Frontières Terrestres», in *Le Droit International: Unité et Diversité*, Mélanges offerts à Paul Reuter, Paris, Pédone, pp. 35-74
- Bastianelli, Fabrizio** (1987) «Analisi e Valutazione dei Fattori che Ostacolano la Delimitazione della Piattaforma Continentale nel Mediterraneo», in Umberto Leanza (ed.) *The International Legal Regime of the Mediterranean Sea*, Milano, Dott. A. Giuffrè Editore, pp. 83-90
- Baxter, Richard R.** (1971) «Treaties and Custom», in *Recueil des Cours – 1970 (I)*, Volume 129, pp. 1-105
- Beazley, Peter B.** (1993) «Technical Considerations in Maritime Boundary Delimitations», in Jonathan I. Charney and Lewis M. Alexander (eds.) *International Maritime Boundaries* Dordrecht – Boston – London, Martinus Nijhoff Publishers, pp. 243-262

- Beazley, Peter B.** (1982) «Maritime Boundaries», in *International Hydrographic Review*, Volume LIX (1), pp. 149-159
- Beazley, Peter B.** (1979) «Half-Effect Applied to Equidistance Lines», in *International Hydrographic Review*, Volume LVI (1), pp. 153-160
- Bedjaoui, Mohammed** (2000) «Expediency in the Decisions of the International Court of Justice», in *The British Year Book of International Law 2000*, Volume 71, pp. 1-27
- Bedjaoui, Mohammed** (1990) «L'«Énigme» des «Principes Équitables» dans le Droit de la Délimitations Maritimes», in *Revista Española de Derecho Internacional*, Volume XLII, Part 2, pp. 367-388
- Bernhardt, Rudolf** (1995) «Interpretation in International Law», in Rudolf Bernhardt (ed.) *Encyclopedia of Public International Law*, (Volume Two), Amsterdam – Lausanne – New York – Oxford – Shannon – Tokyo, North-Holland, pp. 1416-1426
- Bernhardt, Rudolf** (1989) «Custom and Treaty in the Law of the Sea», in *Recueil des Cours – 1987 (V)*, Volume 205, pp. 251-330
- Bess, Randall** (2001) «New Zealand's Indigenous People and Their Claims to Fisheries Resources», in *Marine Policy*, Volume 25, Number 1, pp.23-32
- Bierzanek, Remigiusz** (1984) «Les Frontières entre les États et les Espaces au-delà de la Souveraineté Étatique», in Jerzy Makarczyk (ed.) *Essays in International Law in Honour of Judge Manfred Lachs*, The Hague – Boston – Lancaster, Martinus Nijhoff Publishers, pp. 587-603
- Blake, Gerald H.** (1987) «World Maritime Boundary Delimitation: The State of Play», in Gerald Blake (ed.) *Maritime Boundaries and Ocean Resources*, London & Sydney, Croom Helm, pp. 1-14
- Blumann, Claude** (1980) «Frontières et Limites», in *La Frontière*, Colloque de Poitiers de la Société Française pour le Droit International, Paris, Pedone, pp. 3-33
- Boggs, S. Whittemore** (1951) «Delimitation of Seaward Areas under National Jurisdiction», in *American Journal of International Law*, Volume 45, pp. 240-267
- Boggs, S. Whittemore** (1937) «Problems of Water-Boundary Definitions: Median Lines and International Boundaries Through Territorial Waters», in *The Geographical Review*, Volume XXVII, Number 3, pp. 445-456
- Boggs, S. Whittemore** (1930) «Delimitation of the Territorial Sea», in *American Journal of International Law*, Volume 24, pp. 541-555

- Borga, Ernesto Eduardo** (1973) «Equity in Argentine's Juridical Order», in Ralph A. Newman (ed.) *Equity in the World's Legal Systems: A Comparative Study (Dedicated to René Cassin)*, Brussels, Établissements Émile Bruylant, pp. 395-409
- Bothe, Michael** (1992) «Boundaries», in Rudolf Bernhardt (ed.) *Encyclopedia of Public International Law* (Volume One), Amsterdam – London – New York – Tokyo, North-Holland, pp. 443-449
- Bouchez, L. J.** (1963) «The Fixing of Boundaries in International Boundary Rivers», in *International and Comparative Law Quarterly*, Volume 12, pp. 789-817
- Bowett, Derek W.** (1997) «The Conduct of International Litigation», in Derek W. Bowett *et al.* (Eds.) *The International Court of Justice*, London, British Institute of International and Comparative Law, pp. 1-20
- Bowett, Derek W.** (1993) «Islands, Rocks, Reefs, and Low-Tide Elevations in Maritime Boundary Delimitations», in Jonathan I. Charney and Lewis M. Alexander (eds.) *International Maritime Boundaries*, Dordrecht – Boston – London, Martinus Nijhoff Publishers, pp. 131-151
- Bowett, Derek W.** (1987a) «The Economic Factor in Maritime Delimitation Cases», in P. Ziccardi (ed.) *International Law at the Time of Its Codification: Essays in Honour of Roberto Ago*, Milano, Dott. A. Giuffrè Editore, pp. 45-63
- Bowett, Derek W.** (1987b) «Exploitation of Mineral Resources and the Continental Shelf», in Umberto Leanza (ed.) *The International Legal Regime of the Mediterranean Sea*, Milano, Dott. A. Giuffrè Editore, pp. 21-31
- Boyle, Alan E.** (1997) «Dispute Settlement and the Law of the Sea Convention: Problems of Fragmentation and Jurisdiction», in *International and Comparative Law Quarterly*, Volume 46, pp. 37-54
- Bravender-Coyle, Paul** (1988) «The Emerging Legal Principles and Equitable Criteria Governing the Delimitation of Maritime Boundaries Between States», in *Ocean Development and International Law*, Volume 19, Number 3, pp. 171-227
- Briscoe, John** (1989) «The Use of Islands in International Maritime Boundary Delimitation», in D.G. Dallmeyer and L. DeVorsey Jr (eds.) *Rights to Oceanic Resources*, Dordrecht – Boston – London, Martinus Nijhoff Publishers, pp. 115-146
- Brown, E.D.** (1997), «Dispute Settlement and the Law of the Sea: The UN Convention Regime», in *Marine Policy*, Volume 21, Number 1, pp. 17-43
- Brown, Brendan F.** (1973) «Equity in the Law of the United States of America», in Ralph A. Newman (ed.) *Equity in the World's Legal Systems: A Comparative Study (Dedicated to René Cassin)*, Brussels, Établissements Émile Bruylant, pp. 205-222

- Brownlie, Ian** (1983) «The Calling of the International Lawyer: Sir Humphrey Waldock and His Work», in *British Year Book of International Law 1983*, Volume 54, pp. 7-74
- Brutau, José Puig** (1973) «Juridical Evolution and Equity», in Ralph A. Newman (ed.) *Essays in Jurisprudence in Honor of Roscoe Pound*, Westport, Greenwood Press, pp. 82-86
- Bundy, Rodman** (1994) «State Practice in Maritime Delimitation», in Gerald H. Blake (ed.) *Maritime Boundaries: World Boundaries Volume 5*, London – New York, Routledge, pp. 18-40
- Burmester, H.** (1982) «The Torres Strait Treaty: Ocean Boundary Delimitation by Agreement», in *American Journal of International Law*, Volume 76, Number 2, pp. 321-349
- Caflisch, Lucius** (1991) «The Delimitation of Marine Spaces between States with Opposite or Adjacent Coasts», in René-Jean Dupuy and Daniel Vignes (eds.) *A Handbook on the New Law of the Sea*, Dordrecht – Boston – Lancaster, Martinus Nijhoff Publishers, pp. 425-499
- Caflisch, Lucius** (1989) «Maritime Boundaries, Delimitation», in Rudolf Bernhardt (ed.) *Encyclopedia of Public International Law* (Instalment 11), Amsterdam – New York – Oxford – Tokyo, North-Holland, pp. 212-219
- Caflisch, Lucius** (1983) «Les Zones Maritimes sous Jurisdiction Nationale, leurs Limites et leur Délimitation», in Daniel Bardonnet et Michel Virally (eds.) *Le Nouveau Droit International de la Mer*, Paris, Éditions Pedone, pp. 35-116
- Caflisch, Lucius** (1980) «Les Zones Maritimes sous Jurisdiction Nationale, leurs Limites et leur Délimitation», in *Revue Générale de Droit International Public*, Tome LXXXIV (1), pp. 68-119
- Caminos, Hugo and Vicente Marotta-Rangel** (1991) «Sources of the Law of the Sea», in René-Jean Dupuy and Daniel Vignes (eds.) *A Handbook on the New Law of the Sea*, Dordrecht – Boston – Lancaster, Martinus Nijhoff Publishers, pp. 29-139
- Cahier, Philippe** (1989) «The Sources of Law of Maritime Delimitation», in Lewis M. Alexander, Scott Allen and Lynne Carter Hanson (eds.) *New Developments in Marine Science and Technology: Economic, Legal and Political Aspects of Change*, Proceedings of the Twenty-Second Annual Conference of the Law of the Sea Institute, Honolulu, pp. 412-417
- Carleton, Chris** (1990) «United Kingdom's Experience of Delimitation with Particular Reference to the Importance of Article 76 and Datums», in *Seminar on Technical Aspects of the Law of the Sea*, Monaco, International Hydrographic Bureau, pp. 35-39

- Carrera, Galo** (1990) «A Further Look Into the 1977 Anglo-French Arbitration Agreement Concerning the Continental Shelf Boundary in the English Channel and South-Western Approaches», in *Hydro 90*, Hydrographic Society of America, pp. 3:1-3:29
- Charney, Jonathan I.** (1999) «Rocks that Cannot Sustain Human Habitation», in *American Journal of International Law*, Volume 93, Number 4, pp. 863-878
- Charney, Jonathan I.** (1995a) «Central East Asian Maritime Boundaries and the Law of the Sea», in *American Journal of International Law*, Volume 89, Number 4, pp. 724-749
- Charney, Jonathan I.** (1995b) «Entry Into Force of the 1982 Convention on the Law of the Sea», in *Virginia Journal of International Law*, Volume 35, Number 2, pp. 381-404
- Charney, Jonathan I.** (1994) «Progress in International Maritime Boundary Delimitation Law», in *American Journal of International Law*, Volume 88, Number 2, pp. 227-256
- Charney, Jonathan I.** (1993) «Introduction», in Jonathan I. Charney and Lewis M. Alexander (eds.) *International Maritime Boundaries* Dordrecht – Boston – London, Martinus Nijhoff Publishers, pp. xxiii-xlvi
- Charney, Jonathan I.** (1989) «The Delimitation of Ocean Boundaries», in D.G. Dallmeyer and L. DeVorse Jr (eds.) *Rights to Oceanic Resources*, Dordrecht – Boston – London, Martinus Nijhoff Publishers, pp. 25-49
- Charney, Jonathan I.** (1984) «Ocean Boundaries between Nations: A Theory for Progress», in *American Journal of International Law*, Volume 78, Number 3, pp. 582-606
- Charney, Jonathan I.** (1982) «Comment on the Tunisia/Libya case», in *American Society of International Law – Proceedings (76th Annual Meeting)*, 22-24 April 1982, pp. 154-160
- Chemillier-Gendreau, Monique** (1991) «Equity», in Mohammed Bedjaoui (ed.) *International Law: Achievements and Prospects*, Dordrecht – Boston – London, Martinus Nijhoff Publishers, pp. 271-282
- Cheng, Bin** (1955) «Justice and Equity in International Law», in *Current Legal Problems*, Volume 8, pp. 185-211
- Chiu, Hungdah** (1994) «The Problem of Delimiting the Maritime Boundary between Exclusive Economic Zone and the Continental Shelf of Opposite States», in Ronald St. John Macdonald (ed.) *Essays in Honour of Wang Tieya*, Dordrecht – Boston – London, Martinus Nijhoff Publishers, pp. 181-190
- Churchill, R. R.** (1998) «Dispute Settlement in the Law of the Sea – The Context of the International Tribunal for the Law of the Sea and Alternatives to it», in Malcolm D. Evans (ed.) *Remedies in International Law: The Institutional Dilemma*, Oxford, Hart Publishing, pp. 85-109

- Churchill, R. R.** (1994) «The Greenland-Jan Mayen Case and its Significance for the International Law of Maritime Boundary Delimitation», in *The International Journal of Marine and Coastal Law*, Volume 9, Number 1, pp. 1-29
- Ciciriello, Maria C.** (1988) «The Effects of Islands on the Delimitation of Marine Areas», in *Yearbook of University of Rome II - Department of Public Law*, pp. 355-372
- Ciciriello, Maria C.** (1987) «Riflessioni sugli Accordi de Delimitazione della Piattaforma Continentale nel Mediterraneo con Specialy Riferimento el Trattamento delle Isole», in Umberto Leanza (ed.) *The International Legal Regime of the Mediterranean Sea*, Milano, Dott. A. Giuffrè Editore, pp. 119-126
- Colliard, Claude-Albert** (1987) «Principes et Règles de Droit International Applicables en Matière de Délimitation Maritime», in P. Ziccardi (ed.) *International Law at the Time of Its Codification: Essays in Honour of Roberto Ago*, Milano, Dott. A. Giuffrè Editore, pp. 87-105
- Colson, David A.** (1993) «The Legal Regime of Maritime Boundary Agreements», in Jonathan I. Charney and Lewis M. Alexander (eds.) *International Maritime Boundaries* Dordrecht – Boston – London, Martinus Nijhoff Publishers, pp. 41-73
- Colson, David A.** (1987) «Environmental Factors: Are They Relevant to Delimitation», in E.D. Brown and R.R. Churchill (eds.) *The UN Convention on the Law of the Sea: Impact and Implementation*, Proceedings of the Nineteenth Annual Conference of the Law of the Sea Institute, Honolulu, pp. 218-224
- Colson, David A.** (1978) «The United Kigdom-France Continental Shelf Arbitration», in *American Journal of International Law*, Volume 72, Number 1, pp. 95-112
- Colson, David A.** (1979) «The United Kigdom-France Continental Shelf Arbitration: Interpretative Decision of March 1978», in *American Journal of International Law*, Volume 73, Number 1, pp. 112-120
- Christensen, Albert H. J.** (1998) «A Global Method for the Delineation of Maritime Boundaries», in *Hydrographic Journal*, Number 89, pp.3-6
- Dachenhausen, Talitha V.** (1987) «L'Equità Quale "Norma" de Delimitazione della Piattaforma Continentale nella Giurisprudenza Internazionale in Materia», in Umberto Leanza (ed.) *The International Legal Regime of the Mediterranean Sea*, Milano, Dott. A. Giuffrè Editore, pp. 133-143
- Davies, J. Derek** (1973) «Equity in English Law», in Ralph A. Newman (ed.) *Equity in the World's Legal Systems: A Comparative Study (Dedicated to René Cassin)*, Brussels, Établissements Émile Bruylant, pp. 159-185

- DeAréchaga**, Eduardo Jiménez (1993) «South American Maritime Boundaries», in Jonathan I. Charney and Lewis M. Alexander (eds.) *International Maritime Boundaries*, Dordrecht – Boston – London, Martinus Nijhoff Publishers, pp. 285-289
- DeAréchaga**, Eduardo Jiménez (1987) «The Concept of Equity in Maritime Delimitation», in P. Ziccardi (ed.) *International Law at the Time of Its Codification: Essays in Honour of Roberto Ago*, Milano, Dott. A. Giuffrè Editore, pp. 229-239
- DeAréchaga**, E. Jiménez de (1979) «International Law in the Past Third of a Century», in *Recueil des Cours – 1978(I)*, Volume 159, pp. 3-343
- Degan**, Vladimir-Djuro (1987) «Equitable Principles in Maritime Delimitations», in P. Ziccardi (ed.) *International Law at the Time of Its Codification: Essays in Honour of Roberto Ago*, Milano, Dott. A. Giuffrè Editore, pp. 107-137
- DeLacharrière**, Guy (1983) «La Réforme du Droit de la Mer et le Role de la Conférence des Nations Unies», in Daniel Bardonnet et Michel Virally (eds.) *Le Nouveau Droit International de la Mer*, Paris, Éditions Pedone, pp. 1-33
- Diederichsen**, Uwe (1973) «Principles of Equity in German Civil Law», in Ralph A. Newman (ed.) *Equity in the World's Legal Systems: A Comparative Study (Dedicated to René Cassin)*, Brussels, Établissements Émile Bruylant, pp. 277-298
- Dodson**, Alan and Terry Moore (2000) «Geodetic Techniques», in Peter J. Cook and Chris M. Carleton (eds.) *Continental Shelf Limits: The Scientific and Legal Interface*, Oxford, Oxford University Press
- Dupuy**, René-Jean (1991) «The Sea Under National Competence», in René-Jean Dupuy and Daniel Vignes (eds.) *A Handbook on the New Law of the Sea*, Dordrecht – Boston – Lancaster, Martinus Nijhoff Publishers, pp. 425-499
- Edeson**, William R. (2000) «Confusion over the Use of “UNCLOS”, and References to other Recent Agreements», in *International Journal of Marine and Coastal Law*, Volume 15, Number 3, pp. 413-419
- Evans**, Malcolm D. (1999) «Maritime Delimitation after *Denmark v. Norway*: Back to the Future?», in G. S. Godwin-Gill and S. Talmon (eds.) *The Reality of International Law: Essays in Honour of Ian Brownlie*, Oxford, Clarendon, pp. 153-176
- Evans**, Malcolm D. (1995) «Intervention, the International Court of Justice and the Law of the Sea», in *Revue Hellénique de Droit International*, Volume 48, pp. 73-94
- Evans**, Malcom D. (1994) «Less Than an Ocean Apart: The St Pierre and Miquelon and Jan Mayen Islands and the Delimitation of Maritime Zones», in *International and Comparative Law Quarterly*, Volume 43, Part 3, pp. 678-696

- Evans, Malcolm D.** (1993) «Delimitation and the Common Maritime Boundary», in *The British Year Book of International Law* 1993, Volume 64, pp. 283-332
- Fitzmaurice, Gerald** (1957) «The Law and Procedure of the International Court of Justice 1951-4: Treaty Interpretation and Other Treaty Points», in *British Year Book of International Law*, Volume 33, pp. 203-293
- Fleischer, Carl August** (1999) «Implementation of the Convention in the Light of Customary International Law, Prior Treaty Regimes and Domestic Law», in Davor Vidas and Willy Østreng (eds.) *Order for the Oceans at the Turn of the Century*, The Hague – London – Boston, Kluwer Law, pp. 523-533
- Forbes, Vivian L.** (1997) The Australian and Indonesian Maritime Boundary Delimitation Treaty, in *IBRU Boundary and Security Bulletin*, Volume 5, Number 4, pp. 71-79
- Francalanci, Gian Piero** (1993) «A Technical Problem in the Negotiations for Maritime Boundaries: The Choice of the Map», in Edward L. Miles and Tullio Treves (eds.) *The Law of the Sea: New Worlds, New Discoveries*, Proceedings of the Twenty-Sixth Annual Conference of the Law of the Sea Institute, Honolulu, pp. 299-303
- Franck, Thomas** (1995) «Equity in International Law», in Nandasiri Jasentuliyana (ed.) *Perspectives on International Law*, London – The Hague – Boston, Kluwer Law, pp. 23-48
- Franckx, Erik** (1998) «Two More Maritime Boundary Agreements Concluded in the Eastern Baltic Sea in 1997», in *International Journal of Marine and Coastal Law*, Volume 13, Number 2, pp. 274-283
- Friedmann, Wolfgang** (1970) «The North Sea Continental Shelf Cases – A Critique», in *American Journal of International Law*, Volume 64, Number 2, pp. 229-240
- Galbraith, Peter** (2001) Speech in the 2001 APPEA Conference & Exhibition, Hobart – Tasmania (9 April 2001), text obtained in <http://search.apf.gov.au/search/ParlInfo.ASP?action=view&item=63&resultsID=1OiyoT> (22 October 2001)
- Genrich, Joachim F. et al.** (1996) «Accretion of the Southern Banda Arc to the Australian Plate Margin Determined by Global Positioning System Measurements», in *Tectonics*, Volume 15, Number 2, pp. 288-295
- George, Tracey E. and Lee Epstein** (1992) «On the Nature of Supreme Court Decision Making», in *American Political Science Review*, Volume 86, Number 2, pp. 323-337
- Gjetnes, Marius** (2001) «The Spratlys: Are They Rocks or Islands?», in *Ocean Development and International Law*, Volume 32, pp. 191-204

- Goldie, L. F. E.** (1973) «The International Court of Justice's "Natural Prolongation" and the Continental Shelf Problem of Islands», in *Netherlands Yearbook of International Law*, Volume IV, pp. 237-261
- Gray, David** (1993a) «Maritime Boundary Delimitation: Technical Problems», in Donat Pharand and Umberto Leanza (eds.) *The Continental Shelf and the Exclusive Economic Zone*, Dordrecht – Boston – London, Martinus Nijhoff Publishers, pp. 81-85
- Gray, David** (1993b) «The English Channel Continental Shelf Case (1977): Technical Aspects of the Boundary Line», in Donat Pharand and Umberto Leanza (eds.) *The Continental Shelf and the Exclusive Economic Zone*, Dordrecht – Boston – London, Martinus Nijhoff Publishers, pp. 113-118
- Green, L. C.** (1985) «Is there Universal International Law Today», in *Canadian Yearbook of International Law*, Volume XXIII, pp. 3-33
- Grisel, Etienne** (1970) «The Lateral Boundaries of the Continental Shelf and the Judgment of the International Court of Justice in the North Sea Continental Shelf Cases», in *American Journal of International Law*, Volume 64, Number 3, pp. 562-593
- Grzybowski, Kazimierz** (1973) «Soviet Socialism and the Function of Equity», in Ralph A. Newman (ed.) *Equity in the World's Legal Systems: A Comparative Study (Dedicated to René Cassin)*, Brussels, Établissements Émile Bruylant, pp. 485-494
- Guastini, Riccardo** (1998) «Normativism or the Normative Theory of Legal Science: Some Epistemological Problems», in Stanley L. Paulson and Bonnie L. Paulson (eds.) *Normativity and Norms: Critical Perspectives on Kelsenian Themes*, Oxford, Clarendon Press, pp.317-330
- Gutteridge, J. A. C.** (1959) «The 1958 Convention on the Continental Shelf», in *British Year Book of International Law 1959*, Volume 35, pp. 102-123
- Hazard, John N.** (1973) «'Socialist Equity' as Defined by Soviet Law», in Ralph A. Newman (ed.) *Equity in the World's Legal Systems: A Comparative Study (Dedicated to René Cassin)*, Brussels, Établissements Émile Bruylant, pp. 495-518
- Herriman, Max and Martin Tsamenyi** (1998) The 1997 Australia-Indonesia Maritime Boundary Treaty: A Secure Legal Regime for Offshore Recourse Development?, in *Ocean Development and International Law*, Volume 29, Number 4, pp. 361-396
- Highet, Keith** (1993) «The Use of Geophysical Factors in Delimitation of Maritime Boundaries», in Jonathan I. Charney and Lewis M. Alexander (eds.) *International Maritime Boundaries* Dordrecht – Boston – London, Martinus Nijhoff Publishers, pp. 163-202

- Hodgson, Robert D. and E. John Cooper** (1976) «The Technical Delimitation of a Modern Equidistant Boundary», in *Ocean Development and International Law*, Volume 3, Number 4, pp. 361-388
- Hodgson, Robert D.** (1973b) «Islands: Normal and Special Circumstances», in John King Gamble, Jr. and Giulio Pontecorvo (eds.) *Law of the Sea: The Emerging Regime of the Oceans*, Proceedings – Law of the Sea Institute Eighth Annual Conference, Cambridge (Mass.), Ballinger, pp. 137-199
- Hoyle, Brian J.** (1986) «U.S. Boundary Delimitation Problems and Practice», in Thomas A. Grigalunas and Lynne Carter Hanson (eds.) *The Continental Shelf: Resources, Boundaries, and Management*, Proceedings of the Ninth Annual Conference, Kingston – Rhode Island, Center for Ocean Management Studies, pp. 49-61
- Hurst, Cecil J. B.** (1924) «Whose Is the Bed of the Sea?», in *British Year Book of International Law* 1923-24, Volume 4, pp. 34-43
- Hurst, Cecil J. B.** (1923) «The Territoriality of Bays», in *British Year Book of International Law* 1922-23, Volume 3, pp. 42-54
- Hyde, Charles C.** (1933) «Maps as Evidence in International Boundary Disputes», in *American Journal of International Law*, Volume 27, pp. 311-316
- Hyde, Charles C.** (1912) «Notes on Rivers as Boundaries», in *American Journal of International Law*, Volume 6, pp. 901-909
- Irwin, Paul C.** (1980) «Settlement of Maritime Boundary Disputes», in *Ocean Development and International Law*, Volume 8, pp. 105-148
- Jaenicke, Günther** (1986) «The Role of Proportionality in the Delimitation of Maritime Zones», in Adriaan Bos and Hugo Siblesz (eds.) *Realism in Law-Making: Essays in International Law in Honour of Willem Riphagen*, Dordrecht – Boston – London, Martinus Nijhoff Publishers, pp. 51-69
- Janis, M. W.** (1995) «Equity in International Law», in Rudolf Bernhardt (ed.) *Encyclopedia of Public International Law* (Volume Two), Amsterdam – Lausanne – New York – Oxford – Shannon – Tokyo, North-Holland/Elsevier, pp. 109-113
- Jeanneau, Benoit** (1973) «The Reception of Equity in French Private and Public Law», in Ralph A. Newman (ed.) *Equity in the World's Legal Systems: A Comparative Study (Dedicated to René Cassin)*, Brussels, Établissements Émile Bruylant, pp. 223-260
- Jeannel, Roger** (1980) «Les Procédés de Délimitation de la Frontière Maritime», in *La Frontière*, Colloque de Poitiers de la Société Française pour le Droit International, Paris, Pedone, pp. 34-39

- Jennings, Robert Y.** (1997) «The Role of the International Court of Justice», in *British Year Book of International Law*, Volume 68, pp. 1-63
- Jennings, Robert Y.** (1996) «The Judiciary, International and National, and the Development of International Law», in *International and Comparative Law Quarterly*, Volume 45, pp.1-12
- Jennings, Robert Y.** (1989) «The Principles Governing Marine Boundaries», in Kay Hailbronner et al. (eds.) *Staat und Völkerrechtsordnung – Festschrift für Karl Doebling*, Berlin, Springer-Verlag, pp. 397-408
- Jennings, Robert Y.** (1986) «Equity and Equitable Principles», in *Annuaire Suisse de Droit International*, Volume XLII, pp. 27-38
- Jennings, Robert Y.** (1981) «What is International Law and How Do We Tell It When We See It?», in *Annuaire Suisse de Droit International*, Volume XXXVII, pp. 59-88
- Jennings, Robert Y.** (1969a) «General Course on Principles of International Law», in *Recueil des Cours – 1967(II)*, Volume 121, pp. 323-605
- Jennings, Robert Y.** (1969b) «The Limits of the Continental Shelf Jurisdiction: Some Possible Implications of the North Sea Case Judgment», in *The International and Comparative Law Quarterly*, Volume 18, pp. 819-832
- Johnson, D. H. N.** (1955) «Consolidation as a Root of Title in International Law», in *Cambridge Law Journal*, pp. 215-225
- Johnston, Douglas M. and Phillip M. Saunders** (1988) «Introduction», in Douglas M. Johnston and Phillip M. Saunders (eds.) *Ocean Boundary Making: Regional Issues and Developments*, London – New York – Sydney, Croom Helm, pp. 1-15
- Kaikobad, Kaiyan H.** (1999) «The Quality of Justice: ‘Excès de Pouvoir’ in the Adjudication and Arbitration of Territorial and Boundary Disputes», in G. S. Godwin-Gill and S. Talmon (eds.) *The Reality of International Law: Essays in Honour of Ian Brownlie*, Oxford, Clarendon, pp. 293-321
- Kaikobad, Kaiyan H.** (1983) «Some Observations on the Doctrine of Continuity and Finality of Boundaries», in *British Year Book of International Law 1983*, Volume 54, pp. 119-141
- Kamto, Maurice** (1999) «Le Matériau Cartographique dans les Contentieux Frontaliers et Territoriaux Internationaux», in Emile Yakpo and Tahar Boumedra (eds.) *Liber Amicorum Judge Mohamed Bedjaoui*, The Hague – London – Boston, Kluwer Law
- Karagiannis, Syméon** (1996) «Les Rochers qui ne se Prêtent pas à l’Habitation Humaine ou à une Vie Économique Propre et le Droit de la Mer», in *Revue Belge de Droit International*, Volume 29, pp. 559-624

- Karl, Donald E.** (1977) «Islands and the Delimitation of the Continental Shelf: A Framework for Analysis», in *American Journal of International Law*, Volume 71, Number 3, pp. 642-673
- Kelly, J. Patrick** (2000) «The Twilight of Customary Law», in *Virginia Journal of International Law*, Volume 40, Number 2, pp. 449-543
- Kirgis (Jr.), Frederic L.** (1987) «Custom on a Sliding Scale», in *American Journal of International Law*, Volume 81, pp. 146-151
- Kolb, Robert** (1994) «L'Interprétation de l'Article 121, Paragraphe 3, de la Convention de Montego Bay sur le Droit de la Mer : Les "Rochers qui ne se Prêtent pas à l'Habitation Humaine ou à une Vie Économique Propre"», in *Annuaire Français de Droit International*, Volume XL, pp. 876-909
- Kozyris, Phaeton John** (1998) «Lifting the Veils of Equity in Maritime Entitlements: Equidistance with Proportionality Around the Islands», in *Denver Journal of International Law and Policy*, Volume 26, Number 3, pp. 319-388
- Kozyris, Phaeton John** (1997) «Equity, Equidistance, Proportionality at Sea: The Status of Island Coastal Fronts and a Coda for the Aegean», in Theodore C. Kariotis (ed.) *Greece and the Law of the Sea*, The Hague – London – Boston, Kluwer Law, pp. 23-65
- Kwiatkowska, Barbara** (1998) «The International Court of Justice and Equitable Maritime Boundary Delimitation», in *Environmental Policy and Law*, Volume 28, Number 6, pp. 261-267
- Kwiatkowska, Barbara** (1997) «Equitable Maritime Boundary as Exemplified in the Work of the International Court of Justice During the Presidency of Sir Robert Yewdall Jennings and Beyond», in *Ocean Development and International Law*, Volume 28, Number 2, pp. 91-145
- Kwiatkowska, Barbara** (1996) «Equitable Maritime Boundary Delimitation: As Exemplified in the Work of the World Court during the Presidency of Sir Robert Yewdall Jennings», in in Vaughan Lowe and Malgosia Fitzmaurice (eds.) *Fifty Years of the International Court of Justice*, Cambridge, Cambridge University Press, pp. 264-292
- Kwiatkowska, Barbara** (1993) «Economic and Environmental Considerations in Maritime Boundary Delimitations», in Jonathan I. Charney and Lewis M. Alexander (eds.) *International Maritime Boundaries* Dordrecht – Boston – London, Martinus Nijhoff Publishers, pp. 75-113

- Kwiatkowska, Barbara** (1989) «Maritime Boundary Delimitation between Opposite and Adjacent States in the New Law of the Sea – Some Implications for the Aegean», in *The Aegean Issues: Problems and Prospects*, Conference Papers, Ankara, Foreign Policy Institute, pp. 181-220
- Kwiatkowska, Barbara** (1988) «The ICJ Doctrine of Equitable Principles Applicable to Maritime Boundary Delimitation and Its Impact on the International Law of the Sea», in A. Bloed and P. van Dijk (eds.) *Forty Years of the International Court of Justice: Jurisdiction, Equity and Equality*, Utrecht, Europa Instituut, pp. 119-158
- Kwiatkowska, Barbara and Alfred H.A. Soons** (1990) «Entitlement to Maritime Areas of Rocks which Cannot Sustain Human Habitation and Economic Life of Their Own», in *Netherlands Yearbook of International Law*, Volume XXI, pp. 131-181
- Lamego, José** (1985) «A Discussão sobre os Princípios Jurídicos», in *Revista Jurídica*, Volume Nº.4 (Nova Série), pp. 103-119
- Langeraar, Wijnand** (1986a) «Delimitation of the Continental Shelf: A New Approach», in *Journal of Maritime Law and Commerce*, Volume 17, Number 3, pp. 389-406
- Langeraar, Wijnand** (1986b) «Maritime Delimitation: The Equiratio Method – A New Approach», in *Marine Policy*, Volume 10, Number 1, pp. 3-18
- Langeraar, Wijnand** (1986c) *Equitable Apportionment of Maritime Areas Through the Equiratio Method*, International Hydrographic Bureau (reprinted, The Hydrographic Journal, No. 36, April 1985), Monaco
- Lapidoth, Ruth** (1987) «Equity in International Law», *Israel Law Review*, Volume 22, Number 2, pp. 161-183
- Larichev, O. I.** (1977) «A Practical Methodology of Solving Multicriterion Problems with Subjective Criteria», in David E. Bell, Ralph L. Keeney and Howard Raiffa, *Conflicting Objective in Decisions*, Chichester – New York – Brisbane – Toronto, John Wiley & Sons, pp. 197-208
- Lathrop, Coalter** (1997) «The Technical Aspects of International Maritime Boundary Delimitation, Depiction and Recovery», in *Ocean Development and International Law*, Volume 28, pp. 167-197
- Lauterpacht, E.** (1960) «River Boundaries: Legal Aspects of the Shatt-al-Arab Frontier», in *International and Comparative Law Quarterly*, Volume 9, pp. 208-236
- Legault, Leonard and Blair Hankey** (1993) «Method, Oppositeness and Adjacency, and Proportionality in Maritime Boundary Delimitation», in Jonathan I. Charney and Lewis M. Alexander (eds.) *International Maritime Boundaries*, Dordrecht – Boston – London, Martinus Nijhoff Publishers, pp. 261-275

- Legault, L. H. and Blair Hankey** (1985) «From Sea to Seabed: The Single Maritime Boundary in the Gulf of Maine», in *American Journal of International Law*, Volume 79, Number 4, pp. 961-991
- Letourneur, Maximet** (1973) «The Concept of Equity in French Public Law», in Ralph A. Newman (ed.) *Equity in the World's Legal Systems: A Comparative Study (Dedicated to René Cassin)*, Brussels, Établissements Émile Bruylant, pp. 223-260
- Li, Victor H.** (1973) «The Legal System of the People's Republic of China and the Problems of Equity», in Ralph A. Newman (ed.) *Equity in the World's Legal Systems: A Comparative Study (Dedicated to René Cassin)*, Brussels, Établissements Émile Bruylant, pp. 519-538
- Lilje-Jensen, Jørgen and Milan Thamsborg** (1995) «The Role of Natural Prolongation in Relation to Shelf Delimitation beyond 200 Nautical Miles», in *Nordic Journal of International Law*, Volume 64, Number 4, pp. 619-645
- Longley, Ian M.** (1997) «The Tectonostratigraphic Evolution of SE Asia», in A. J. Fraser, S. J. Matthews and R. W. Murphy (eds.) *Petroleum Geology of Southeast Asia* (Geological Society Special Publication No.126) London, The Geological Society, pp. 311-339
- Lord Goff of Chieveley** (1997) «The Future of Common Law», The Wilberforce Lecture 1997, in *International and Comparative Law Quarterly*, Volume 46, Part 4, pp.745-760
- Lowe, Vaughan, Christopher Carleton and Christopher Ward** (2002) *Opinion in the Matter of East Timor's Maritime Boundaries*, 11 April 2002, communiqué from Petrotimor (22 April 2002), http://www.ga.com/Timor_Site/img/appendix.gif
- Lowe, Vaughan** (1995) «The International Court in a Timorous Mood», in *Cambridge Law Journal*, Volume 54, pp.484-486
- MacCormick, Neil** (1999) «My Philosophy of Law», in Luc J. Wintgens (ed.) *The Law in Philosophical Perspectives: My Philosophy of Law*, Dordrecht – Boston – London, Kluwer, pp.121-145
- Manner, Eero J.** (1984) «Settlement of Sea-Boundary Delimitation Disputes According to the Provisions of the 1982 Law of the Sea Convention», in Jerzy Makarczyk (ed.) *Essays in Honour of Judge Manfred Lachs*, Institute of State and Law of the Polish Academy of Sciences, The Hague – Boston – Lancaster, Martinus Nijhoff Publishers, pp. 625-643
- Marek, Krystyna** (1979) «Le Problème des Sources du Droit International dans L'Arrêt sur le Plateau Continental de la Mer du Nord», in *Revue Belge de Droit International*, Volume VI, pp. 44-78

- DeMarffy**, Annick (1991) «The Pardo Declaration and the Six Years of the Sea-Bed Committee», in René-Jean Dupuy and Daniel Vignes (eds.) *A Handbook on the New Law of the Sea*, Dordrecht – Boston – Lancaster, Martinus Nijhoff Publishers, pp. 141-162
- Marston**, Geoffrey (1994) «The Stability of Land and Sea Boundary Delimitations in International Law», in Gerald H. Blake (ed.) *Maritime Boundaries (World Boundaries Volume 5)*, London – New York, Routledge, pp. 144-160
- Marston**, Geoffrey (1997) «Maritime Jurisdiction», in Rudolf Bernhardt (ed.) *Encyclopedia of Public International Law* (Volume Three), Amsterdam – Lausanne – New York – Oxford – Shannon – Singapore – Tokyo, Elsevier, pp. 316-318
- McDougal**, Myres S. (1986) «The Evolution of Maritime Boundary Law», in Thomas A. Grigalunas and Lynne Carter Hanson (eds.) *The Continental Shelf: Resources, Boundaries, and Management*, Proceedings of the Ninth Annual Conference, Kingston – Rhode Island, Center for Ocean Management Studies, pp. 74-80
- McMahon**, A. Henry (1935) «International Boundaries», in *Journal of the Royal Society of Arts*, Volume 84, pp.2-16
- McRae**, Donald M. (1993) «Delimitation Problems of Canada (First Part)», in Donat Pharand and Umberto Leanza (eds.) *The Continental Shelf and the Exclusive Economic Zone*, Dordrecht – Boston – London, Martinus Nijhoff Publishers, pp. 159-169
- McRae**, Donald M. (1987) «The Single Maritime Boundary: Problems in Theory and Practice», in E.D. Brown and R.R. Churchill (eds.) *The UN Convention on the Law of the Sea: Impact and Implementation*, Proceedings of the Nineteenth Annual Conference of the Law of the Sea Institute, Honolulu, pp. 225-234
- McWhinney**, Edward (1973) «Equity in International Law», in Ralph A. Newman (ed.) *Equity in the World's Legal Systems: A Comparative Study (Dedicated to René Cassin)*, Brussels, Établissements Émile Bruylant, pp. 581-588
- Mendelson**, Maurice (2002) «On the Quasi-Normative Effect of Maritime Boundary Agreements», in R. Wolfrum (ed.) *Festschrift for Judge Oda*, in press (draft version kindly supplied by the author)
- Mendelson**, Maurice (1995) «The Subjective Element in Customary International Law», in *British Year Book of International Law* 1995, Volume 66, pp. 177-208
- Merrills**, J. G. (2000) «The International Court of Justice and the Adjudication of Territorial and Boundary Disputes», in *Leiden Journal of International Law*, Volume 13, pp. 873-901

- Miyoshi, Masahiro** (1998) «International Maritime Boundaries and Joint Development: A Quest for a Multilateral Approach», in Gerald Blake *et al.* (eds.) *Boundaries and Energy: Problems and Prospects*, London – The Hague – Boston, Kluwer Law, pp. 453-471
- Munkman, A. L. W.** (1972) «Adjudication and Adjustment – International Judicial Decision and Settlement of Territorial and Boundary Disputes», in *British Year Book of International Law 1972-1973*, Volume 46, pp. 1-116
- Nader, Laura and June Starr** (1973) «Is Equity Universal?», in Ralph A. Newman (ed.) *Equity in the World's Legal Systems: A Comparative Study (Dedicated to René Cassin)*, Brussels, Établissements Émile Bruylant, pp. 125-137
- Nelson, L. D. M.** (2001) «Declarations, Statements and 'Disguised Reservations' with Respect to the Convention on the Law of the Sea», in *International and Comparative Law Quarterly*, Volume 50, Part 4, pp. 767-786
- Nelson, L. D. M.** (1998) «Claims to Continental Shelf Beyond the 200-Mile Limit», in V. Götz, P. Selmer and R. Wolfrum (eds.) *Liber Amicorum Günther Jaenicke zum 85. Geburtstag*, Berlin, Springer Verlag, pp. 573-588
- Nelson, L. D. M.** (1990) «The Roles of Equity in the Delimitation of Maritime Boundaries», in *American Journal of International Law*, Volume 84, Number 4, pp. 837-858
- Nesi, Giuseppe** (1991) «*Uti Possidetis Juris* e Delimitazioni Marittime», in *Rivista di Diritto Internazionale*, Volume LXXIV, pp. 534-570
- Newman, Ralph A.** (1973a) «Introduction», in Ralph A. Newman (ed.) *Equity in the World's Legal Systems: A Comparative Study (Dedicated to René Cassin)*, Brussels, Établissements Émile Bruylant, pp. 15-29
- Newman, Ralph A.** (1973b) «The General Principles of Equity», in Ralph A. Newman (ed.) *Equity in the World's Legal Systems: A Comparative Study (Dedicated to René Cassin)*, Brussels, Établissements Émile Bruylant, pp. 589-650
- Newman, Ralph A.** (1968) «Equity in Comparative Law», in *International and Comparative Law Quarterly*, Volume 17, pp. 807-848
- Nishimura, Susumu** (1992) «Tectonic Approach to Changes in Surface-Water Circulation between Tropical Pacific and Indian Oceans», in Ryuichi Tsuchi and James C. Ingle Jr. (eds.) *Pacific Neogene: Environment, Evolution and Events*, Tokyo, University of Tokyo Press, pp. 157-167
- Nguyen Hong Thao** (2001) «The Settlement of Disputes in Bac Bo (Tonkin) Gulf», in *Vietnam Law & Legal Forum*, January 2001, pp.15-16

- Nguyen Hong Thao** (1997) «Vietnam's First Maritime Boundary Agreement», *IBRU Boundary and Security Bulletin*, Volume 5, Number 3, pp. 74-78
- Oda, Shigeru** (1995) «Dispute Settlement Prospects in the Law of the Sea», in *International and Comparative Law Quarterly*, Volume 44, Part 4, pp. 864-872
- Oda, Shigeru** (1987) «Delimitation of a Single Maritime Boundary: The Contribution of Equidistance to Geographical Equity in the Interrelated Domains of the Continental Shelf and the Exclusive Economic Zone», in P. Ziccardi (ed.) *International Law at the Time of Its Codification: Essays in Honour of Roberto Ago*, Milano, Dott. A. Giuffrè Editore, pp. 349-362
- Ong, David M.** (1999) «Joint Development of Common Offshore Oil and Gas Deposits: 'Mere' State Practice or Customary International Law?», in *American Journal of International Law*, Volume 93, Number 4, pp. 771-804
- Oude Elferink, Alex G.** (2001) «The Islands in the South China Sea: How Does Their Presence Limit the Extent of the High Seas and the Area and the Maritime Zones of the Mainland Coasts?», in *Ocean Development and International Law*, Volume 32, pp. 169-190
- Oude Elferink, Alex G.** (1999a) «The Impact of the LOS Convention on the Delimitation of Maritime Boundaries», in Davor Vidas and Willy Østreng (eds.) *Order for the Oceans at the Turn of the Century*, The Hague – Boston – London, Kluwer Law, pp. 457-469
- Oude Elferink, Alex G.** (1999b) «Is it either Necessary or Possible to Clarify the Provision on Rocks of Article 121(3) of the Law of the Sea Convention?», in *The Hydrographic Journal*, Number 92, pp. 9-16
- Oude Elferink, Alex G.** (1998) «Does Undisputed Title to a Maritime Zone Always Exclude Its Delimitation: The Grey Area Issue», in *The International Journal of Marine and Coastal Law*, Volume 13, Number 2, pp. 143-192
- Elferink, Alex G. Oude** (1993) «The Influence of Provisional Arrangements on Negotiations on the Delimitation of Maritime Boundaries», in *IBRU Boundary and Security Bulletin*, Volume 1, Number 1, April 1993, pp. 87-91
- Oxman, Bernard H.** (1996) «The Rule of Law and the United Nations Convention on the Law of the Sea», in *European Journal of International Law*, Volume 7, Number 3, pp. 353-371
- Oxman, Bernard H.** (1993) «Political, Strategic, and Historical Considerations», in Jonathan I. Charney and Lewis M. Alexander (eds.) *International Maritime Boundaries* Dordrecht – Boston – London, Martinus Nijhoff Publishers, pp. 3-40

- Oxman, Bernard H.** (1982) «The Third United Nations Convention on the Law of the Sea: The Tenth Session (1981)», in *American Journal of International Law*, Volume 76, Number 1, pp. 1-23
- Oxman, Bernard H.** (1981) «The Third United Nations Convention on the Law of the Sea: The Ninth Session (1980)», in *American Journal of International Law*, Volume 75, Number 2, pp. 211-256
- Pazarci, Hüseyin** (1987) «Le Plateau Continental et le Soi-Disant “Principe de Distance”», in Umberto Leanza (ed.) *The International Legal Regime of the Mediterranean Sea*, Milano, Dott. A. Giuffrè Editore, pp. 73-76
- Peczenik, Aleksander** (1999) «The Passion for Reason», in Luc J. Wintgens (ed.) *The Law in Philosophical Perspectives: My Philosophy of Law*, Dordrecht – Boston – London, Kluwer, pp. 173-223
- Pharand, Donat** (1993) «The English Channel Continental Shelf Case (1977)», in Donat Pharand and Umberto Leanza (eds.) *The Continental Shelf and the Exclusive Economic Zone*, Dordrecht – Boston – London, Martinus Nijhoff Publishers, pp. 105-112
- Politakis, George P.** (1994) «The 1993 Jan Mayen Judgment: The End of Illusions?», in *Netherlands International Law Review*, Volume XLI, pp. 1-29
- Prescott, Victor** (1999) «The Question of East Timor’s Maritime Boundaries», in *IBRU Boundary and Security Bulletin*, Volume 7, Number 4, pp. 72-81
- Quéneudec, Jean-Pierre** (1991) «Le choix des procédures de règlement des différends selon la Convention des Nations Unies sur le Droit de la Mer», in *Mélanges Michel Virally*, Pedone, Paris, pp. 383-387
- Quéneudec, Jean-Pierre** (1989) «The Content of the Law of Maritime Delimitation», in Lewis M. Alexander, Scott Allen and Lynne Carter Hanson (eds.) *New Developments in Marine Science and Technology: Economic, Legal and Political Aspects of Change*, Proceedings of the Twenty-Second Annual Conference of the Law of the Sea Institute, Honolulu, pp. 418-422
- Quéneudec, Jean-Pierre** (1979) «L’Affaire de la Délimitation du Plateau Continental entre la France et le Royaume-Uni», in *Revue Générale de Droit International Public*, Tome LXXXIII, pp. 53-103
- Reed, Timothy A. et al.** (1996) «The Structural and Depositional History of East Timor», in Proceedings of the Indonesian Petroleum Association, 25th Silver Anniversary Convention, pp. 297-312

- Reisman, W. Michael** (2000) «International Decisions: Eritrea-Yemen Arbitration (Award, Phase II: Maritime Delimitation)», in *American Journal of International Law*, Volume 94, Number 4, pp. 721-736
- Reuter, Paul** (1984) «Une Ligne Unique de Délimitation des Espaces Maritimes», in Bernard Dutoit and Etienne Grisel (eds.) *Mélanges Georges Perrin*, Lausanne, Diffusion Payot, pp. 251-267
- Reuter, Paul** (1980) «Quelques Réflexions sur l'Équité en Droit International», in *Revue Belge de Droit International*, Volume 15, pp. 165-186
- Rhee, Sang-Myon** (1982) «Sea Bondary Delimitation between States before World War II», in *American Journal of International Law*, Volume 76, Number 3, pp. 555-588
- Rhee, Sang-Myon** (1981) «Equitable Solutions to the Maritime Boundary Dispute between the United States and Canada in the Gulf of Maine», in *American Journal of International Law*, Volume 75, Number 3, pp. 590-628
- Robinson, Davis R., David A. Colson and Bruce C. Rashkow** (1985) «Some Perspectives on Adjudicating before the World Court: The Gulf of Maine Case», in *American Journal of International Law*, Volume 79, Number 3, pp. 578-597
- Rochère, Jaqueline Dutheil de la** (1977) «L'Affaire du Canal de Beagle (Sentence Rendue par la Reine d'Angleterre le 22 Avril 1977)», in *Annuaire Français de Droit International*, Volume XXIII, pp. 408-435
- Rosenne, Shabtai** (1988) «Equity», in A. Bloed and P. van Dijk (eds.) *Forty Years of the International Court of Justice: Jurisdiction, Equity and Equality*, Utrecht, Europa Institute, pp. 85-108
- Roubertou, André** (1996) «Sciences de la Terre et Droit de la Mer», in L. Lucchini and M. Voelckel *Droit de la Mer*, Tome II – Volume I, Paris, Editions A. Pédone, pp. 317-396
- Rushworth, Dennis** (1997) «Mapping in Support of Frontier Arbitration», in *IBRU Boundary and Security Bulletin*, Volume 5, Number 1, pp. 61-64
- Rushworth, Dennis** (1998) «Mapping in Support of Frontier Arbitration: Maps as Evidence», in *IBRU Boundary and Security Bulletin*, Volume 5, Number 4, pp. 51-55
- Sandner, Gerhard and Beate Ratter** (1991) «Topographical Problem Areas in the Delimitation of Maritime Boundaries and their Political Relevance: Case Studies from the Western Caribbean», in *Ocean and Shoreline Management*, Volume 15, pp. 289-308
- Schachter, Oscar** (1985) «General Course in Public International Law», in *Recueil des Cours – 1982(V)*, Volume 178

- Schwebel**, Stephen M. (1996) «May Preparatory Work Be Used to Correct Rather Than Confirm the “Clear” Meaning of a Treaty Provision?», in Jerzy Makarczyk (ed.) *Theory of International Law at the Threshold of the 21st Century*, Essays in honour of Krzysztof Skubiszewski, The Hague – London – Boston, Kluwer Law International, pp. 541-547
- Scovazzi**, Tullio (1993) «Le Régime des Eaux Historiques», in Donat Pharand and Umberto Leanza (eds.) *The Continental Shelf and the Exclusive Economic Zone: Delimitation and Legal Regime*, Dordrecht – Boston – London, Martinus Nijhoff Publishers, pp. 321-331
- Segal**, Jeffrey A. *et al.* (1995) «Ideological Values and the Votes of U.S. Supreme Court Justices Revisited», in *Journal of Politics*, Volume 57, Number 3, pp. 812-823
- Shafir**, Eldar, Itamar **Simonson** and Amos **Tverski** (1997) «Reason-Based Choice», in W. M. Goldstein and R. M. Hogarth (eds.) *Research on Judgment and Decision Making: Currents, Connections and Controversies*, Cambridge, Cambridge University Press, pp. 69-94
- Sharma**, Surya P. (1987) «The Relevance of Economic Factors to the Law of Maritime Delimitation between Neighboring States», in E.D. Brown and R.R. Churchill (eds.) *The UN Convention on the Law of the Sea: Impact and Implementation*, Proceedings of the Nineteenth Annual Conference of the Law of the Sea Institute, Honolulu, pp. 248-265
- Shaw**, Malcolm N. (1998) «A Practical Look at the International Court of Justice», in Malcolm D. Evans (ed.) *Remedies in International Law: The Institutional Dilemma*, Oxford, Hart Publishing, pp. 11-49
- Shearer**, I. A. (1994) *Starke's International Law*, 11th Edition, London – Boston – Dublin – Edinburgh – Kuala Lumpur – San Juan – Singapore – Sydney – Toronto – Wellington, Butherworths
- Schug**, Donald M. (1996) Maritime Boundary Delimitation and Indigenous People: The Case of Torres Strait, in *Marine Policy*, Volume 20, Number 3, pp. 209-222
- Smith**, Robert W. (1989) Geographic Considerations in Maritime Boundary Delimitation, in D.G. Dallmeyer and L. DeVorsey Jr (eds.) *Rights to Oceanic Resources*, Dordrecht – Boston – London, Martinus Nijhoff Publishers, pp. 3-14
- Smith**, Robert W. (1982) «A Geographical Primer to Maritime Boundary-Making», in *Ocean Development and International Law*, Volume 12, pp. 1-22
- Sohn**, Louis B. (1995) «Settlement of Law of the Sea Disputes», in *The International Journal of Marine and Coastal Law*, Volume 10, Number 2, pp. 205-217
- Sohn**, Louis B. (1993) «Baseline Considerations», in Jonathan I. Charney and Lewis M. Alexander (eds.) *International Maritime Boundaries* Dordrecht – Boston – London, Martinus Nijhoff Publishers, pp. 153-161

- Sohn, Louis B.** (1989) «Exploring New Potentials for Maritime Boundary Dispute Settlement», in D.G. Dallmeyer and L. DeVorse Jr (eds.) *Rights to Oceanic Resources*, Dordrecht - Boston - London, Martinus Nijhoff Publishers, pp. 153-165
- Sohn, Louis B.** (1984) «The Role of Equity in the Jurisprudence of the International Court of Justice», in Bernard Dutoit and Etienne Grisel (eds.) *Mélanges Georges Perrin*, Lausanne, Diffusion Payot, pp. 303-312
- Sohn, Louis B.** (1976) «Problems of Dispute Settlement», in Edward Miles and John King Gamble, Jr. (eds.) *Law of the Sea: Conference Outcomes and Problems of Implementation*, Proceedings of the Law of the Sea Institute Tenth Annual Conference June 22-25, pp. 223-244
- Starr, Martin K. and Milan Zeleny** (1977b) «MCDM – State and Future of the Arts», in Martin K. Starr and Milan Zeleny (eds.) *Multiple Criteria Decision Making*, Amsterdam, North-Holland
- Stein, Peter** (1973) «Equitable Principles in Roman Law», in Ralph A. Newman (ed.) *Equity in the World's Legal Systems: A Comparative Study (Dedicated to René Cassin)*, Brussels, Établissements Émile Bruylant, pp. 75-92
- Symonds, Philip A. et al.** (2000) «Characteristics of Continental Margins», in Peter J. Cook and Chris M. Carleton (eds.) *Continental Shelf Limits: The Scientific and Legal Interface*, Oxford, Oxford University Press, pp.25-63
- Symonides, Janusz** (1984) «Delimitation of Maritime Areas», in *Polish Yearbook of International Law*, Volume XIII, pp. 19-46
- Peters, Paul and Gerald J. Tanja** (1984) «Lateral Delimitation of Continental Shelf and Exclusive Economic Zone», A Report of the Netherlands Branch of the International Law Association – Committee on the Exclusive Economic Zone (later published in *Il Diritto Marittimo*, Fasc.3, pp.463-477)
- Teles, Miguel Galvão** (2001) «Timor Leste», in *Dicionário Jurídico da Administração Pública*, 2º Suplemento, Lisboa, pp.569-674
- Teles, Miguel Galvão** (1995) «The Political and Legal Aspects of Portugal's Action against Australia in the Case Concerning East Timor», in M. Brewster and I. A. Shearer (eds.) *The East Timor Case in the ICJ*, Martin Place Papers No.4, pp.24-37
- Thamsborg, Milan** (1998) «Generation of Maritime Limit – A Potential Example of Transfer of Technology», in *Nordic Journal of International Law*, Volume 67, Number 2, pp. 223-231

- Thamsborg, Milan** (1974) «Geodetic Hydrography as Related to Maritime Boundary Problems», in *International Hydrographic Review*, Volume LI, pp. 157-173
- Thirlway, Hugh** (1994) «The Law and the Procedure of the International Cour of Justice (Part Six)», in *British Year Book of International Law 1994*, Volume 65, pp. 1-102
- Thirlway, Hugh** (1993) «The Law and the Procedure of the International Cour of Justice (Part Five)», in *British Year Book of International Law 1993*, Volume 64, pp. 1-54
- Thirlway, Hugh** (1990) «The Law and the Procedure of the International Cour of Justice (Part Two)», in *British Year Book of International Law 1990*, Volume 61, pp. 1-133
- Thirlway, Hugh** (1989) «The Law and the Procedure of the International Cour of Justice (Part One)», in *British Year Book of International Law 1989*, Volume 60, pp. 1-157
- Treves, Tullio** (1990) «Codification du Droit International et Pratique des États dans le Droit de la Mer», in *Recueil des Cours*, Tome 223, pp.9-302
- Tsao, Wen-yen** (1973) «Equity in Chinese Customary Law», in Ralph A. Newman (ed.) *Essays in Jurisprudence in Honor of Roscoe Pound*, Westport, Greenwood Press, pp. 21-43
- Utz, Stephen** (1992) «Rules, Principles, Algorithms and the Description of Legal Systems», in *Ratio Juris*, Volume 5, Number 1, pp.23-45
- Vallat, Francis A.** (1946) The Continental Shelf, in *British Year Book of International Law 1946*, Volume 23, pp. 333-338
- VanDijk, P.** (1989) «Equity: A Recognised Manifestation of International Law?», in Wybo P. Heere (ed.) *International Law and Its Sources: Liber Amicorum Maarten Bos*, Deventer – Antwerp – London – Frankfurt – Boston – New York, Kluwer Law, pp.1-22
- Van Dyke, Jon M. and Joseph R. Morgan and Jonathan Gurish** (1988), «The Exclusive Economic Zone of the Northwestern Hawaiian Islands: When Do Uninhabited Islands Generate and EEZ?», in *San Diego Law Review*, Volume 25, Number 3, pp. 425-494
- Van Dyke, Jon M. and Robert A. Brooks** (1979) «Uninhabited Islands and the Ocean Resources: The Clipperton Island Case», in Thomas A. Clingan Jr (ed.) *Law of the Sea: State Practice in Zones of Special Jurisdiction*, Proceedings of the 13th Annual Conference of the Law of the Sea Institute, Mexico City, pp. 351-392
- Vicuña, Francisco Orrego** (1990) «The Role of the International Court of Justice and Other Tribunals in the Development of the Law of Maritime Delimitation», in Alfred H. A. Soons (ed.) *Implementation of the Law of the Sea Convention Through International Institutions*, Honolulu, Proceedings of the Twenty-Third Annual Conference of the Law of the Sea Institute, pp. 601-625

- Vicuña**, Francisco Orrego (1988) «The Contribution of the Exclusive Economic Zone to the Law of Maritime Delimitation», in *German Yearbook of International Law*, Volume 31, pp. 120-137
- Villani**, Ugo (1987) «In Tema di Delimitazione della Piattaforma Continentale e della Zona Economica Esclusiva», in Umberto Lanza (ed.) *The International Legal Regime of the Mediterranean Sea*, Milano, Dott. A. Giuffrè Editore, pp. 103-109
- Virally**, Michel (1987) «L'Équité dans le Droit: À Propos des Problèmes de Délimitation Maritime», in P. Ziccardi (ed.) *International Law at the Time of Its Codification: Essays in Honour of Roberto Ago*, Milano, Dott. A. Giuffrè Editore, pp. 523-534
- Virally**, Michel (1985) «Cours Générale de Droit International Public», in *Recueil des Cours – 1983(V)*, Volume 183
- Vœlckel**, Michel (1979) «Aperçu de Quelques Problèmes Techniques Concernant la Délimitation des Frontières Maritimes», in *Annuaire Français de Droit International*, Volume XXV, pp. 693-711
- VonWright**, Georg Henrik (1998) «Is and Ought», in Stanley L. Paulson and Bonnie L. Paulson (eds.) *Normativity and Norms: Critical Perspectives on Kelsenian Themes*, Oxford, Clarendon Press, pp.365-382
- Vukas**, Budislav (1985) «The Law of the Sea Convention and Sea Boundaries Delimitation», in Budislav Vukas (ed.) *Essays in the New Law of the Sea*, Zagreb, Sveucilišna Naklada Liber, pp. 147-185
- Waldock**, C. H. M. (1951) «The Anglo-Norwegian Fisheries Case», in *The British Year Book of International Law 1951*, Volume 28, pp. 114-171
- Wallace**, Michael F. (1992) «Introduction», in *International Boundaries Cases: The Continental Shelf*, Cambridge, Grotius Publications, pp. 1-55
- Watts**, Arthur (2000) «The Importance of International Law», in Michael Byers (ed.) *The Role of Law in International Politics: Essays in International Relations and International Law*, Oxford, Oxford University Press, pp. 1-16
- Weil**, Prosper (1996) «L'Équité dans la Jurisprudence de la Cour International de Justice: Un Mystère en Voie de Dissipation ?», in Vaughan Lowe and Malgosia Fitzmaurice (eds.) *Fifty Years of the International Court of Justice*, Cambridge, Cambridge University Press, pp. 121-144
- Weil**, Prosper (1993) «Geographic Considerations in Maritime Delimitation», in Jonathan I. Charney and Lewis M. Alexander (eds.) *International Maritime Boundaries* Dordrecht – Boston – London, Martinus Nijhoff Publishers, pp. 115-130

- Weil, Prosper** (1989b) «Délimitation Maritime et Délimitation Terrestre», in Yoram Dinstein (ed.) *International Law at a Time of Perplexity – Essays in Honour of Shabtai Rosenne*, Dordrecht – Boston – London, Martinus Nijhoff Publishers, pp. 1021-1026
- Weil, Prosper** (1987) «À Propos du Droit Coutumier en Matière de Délimitation Maritime», in P. Ziccardi (ed.) *International Law at the Time of Its Codification: Essays in Honour of Roberto Ago*, Milano, Dott. A. Giuffrè Editore, pp. 535-552
- Weil, Prosper** (1984) «La Technique “Comme Partie Intégrante du Droit International”: À Propos du Méthodes de Délimitation des Jurisdictions Maritimes», *Droit et Libertés à la Fin du Xxe Siècle. Influences des Données Economiques et Technologiques*, Études Offertes à Claude-Albert Colliard, Paris, Pédone, pp. 347-359
- White, Gillian** (1996) «The Use of Experts by the International Court», in Vaughan Lowe and Malgosia Fitzmaurice (eds.) *Fifty Years of the International Court of Justice*, Cambridge, Cambridge University Press, pp. 528-540
- Whiteman, Marjorie M.** (1958) «Conference on the Law of the Sea: Convention on the Continental Shelf», in *American Journal of International Law*, Volume 52, pp. 629-659
- Willis, L. Alan** (1993) «Delimitation in State Practice Generally», in Donat Pharand and Umberto Leanza (eds.) *The Continental Shelf and the Exclusive Economic Zone: Delimitation and Legal Regime*, Dordrecht – Boston – London, Martinus Nijhoff Publishers, pp. 65-79
- Willis, L. Alan** (1986) «From Precedent to Precedent: The Triumph of Pragmatism in the Law of Maritime Boundaries», in *Canadian Yearbook of International Law*, Volume XXIV, pp.3-60
- Wilson, Moyra E. J. and Steve J. Moss** (1999) «Cenozoic palaeogeographic evolution of Sulawesi and Borneo», in *Palaeogeography, Palaeoclimatology, Palaeoecology* (Elsevier), Volume 145, pp. 303-337
- Yoshifumi, Tanaka** (2001) «Reflections on the Concept of Proportionality in the Law of Maritime Delimitation», in *International Journal of Marine and Coastal Law*, Volume 16, Number 3, pp.433-463
- Young, Richard** (1965) «Offshore Claims and Problems in the North Sea», in *American Journal of International Law*, Volume 59, pp. 505-522
- Young, Richard** (1951) «The Legal Status of Submarine Areas Beneath the High Seas», in *American Journal of International Law*, Volume 45, pp. 225-239
- Zoller, Elizabeth** (1977) «L’Affaire de la Délimitation du Plateau Continental entre la République Française et le Royaume-Uni de Grande Bretagne et d’Irlande du Nord», in *Annuaire Français de Droit International*, Volume XXIII, pp. 359-407

UNPUBLISHED REFERENCES

- Aikenhead, Michael** (2001) *Legal Knowledge-Based Systems: New Directions in System Design*, PhD thesis – University of Durham (UK), citation authorised by the author
- Anderson, David H.** (2000) *Workshop on Boundary Negotiation and Dispute Resolution*, International Boundaries Research Unit – University of Durham (UK), 13-15 April 2000
- Anderson, David H.** (1999a) «Equitable Principles in Maritime Boundary-Making», Notes of Personal Communication, British Institute of International and Comparative Law, London, 26 January 1999
- Anderson, David H.** (1999b) Personal views expressed in correspondence to the author
- Anderson, David H.** (1998d) «Law-Making in International Conferences», Notes of Personal Communication, University of Durham (UK), 30 November 1998
- Blake, Gerald H.** (1998) *Workshop on Preparing for Boundary Litigation and Arbitration*, International Boundaries Research Unit – University of Durham, 25-26 March 1998
- Carleton, Chris** (1999) *The Geographical Element in Land and Maritime Boundary Delimitations*, Notes for the Masters Course in International Boundaries, University of Durham (UK)
- Carleton, Chris** (1998) «Defining the Limits of Maritime Jurisdiction», Paper presented in the Law of the Sea Seminar *The Oceans: A Heritage for the Future* (EXPO 98), Lisbon (25 May 1998)
- Carrera, Galo** (1999) *Workshop on Maritime Boundary Delimitation*, International Boundaries Research Unit – University of Durham (UK), 12-15 July 1999
- Charney, Jonathan I.** (2000) *Workshop on Maritime Boundary Delimitation*, International Boundaries Research Unit – University of Durham (UK), 10-12 April 2000
- Kennedy, R. H.** (1958) *Brief Remarks on Median Lines and Lines of Equidistance and the Methods Used in Their Construction*, Paper distributed by the United Kingdom Delegation to the I Conference on the Law of the Sea (2 April 1958)
- Langeraar, Wijnand** (1998) Personal views of Admiral Langeraar (hydrographic expert, member of the Dutch delegation to the negotiations with Germany and Denmark), expressed in correspondence to the author
- Quadros, Fausto de, Paulo Otero, Jorge Bacelar de Gouveia** (1999) *Zona Contígua: Um Estudo de Direito Internacional e de Direito Interno*, Lisboa

Teles, Miguel Galvão (1998) *Delimitação Marítima e Concurso de Direitos* [Maritime Delimitation and Concurrence of Rights], Provisional Paper, citation authorised by the author

Thamsborg, Milan (1982) *On the Precise Determination of Maritime Boundaries*, Copenhagen, Annexe to Circular-Letter 37/1984 of the International Hydrographic Bureau (International Hydrographic Organisation)

MISCELANEOUS PUBLICATIONS AND OTHER MATERIALS

- Basic Documents in International Law, Fourth Edition, Ian Brownlie (ed.), Oxford, Clarendon Press, 1995
- Basis of Discussion Drawn Up by the Preparatory Committee for the Codification Conference of 1930 in The Hague, in *American Journal of International Law*, Supplement to Volume 24, 1930, pp. 25-47
- Direito Marítimo Internacional – Pareceres da Comissão de Direito Marítimo Internacional (III), Lisboa, Ministério da Defesa Nacional (Marinha), 1994
- Draft Convention and Comments on the Territorial Waters, prepared by the Research in International Law of the Harvard Law School, in *American Journal of International Law*, Supplement to Volume 23 (Special Number), 1929, pp. 241-380
- Exchange of Notes of 10 February 2000, constituting an Agreement between the Government of Australia and the United Nations Transitional Administration in East Timor concerning the continued Operation of the Treaty between Australia and the Republic of Indonesia on the Zone of Cooperation in an Area between the Indonesian Province of East Timor and Northern Australia of 11 December 1989 (effect from 25 October 1999)
- Exchange of Notes of 20 May 2002, constituting an Agreement between the Government of the Democratic Republic of East Timor and the Government of Australia concerning Arrangements for Exploration and Exploitation of Petroleum in an Area of the Timor Sea between East Timor and Australia, text obtained from the *Australian Treaty Library* (http://www.austlii.edu.au/au/other/dfat/special/etimor/Treaty-Exchange_of_Notes.html)
- IHO, Limits of Seas and Oceans, Special Publication No. 23 (S-23), Draft Edition, Monaco, International Hydrographic Bureau, 2001
- IHO, User's Handbook on Datum Transformations Involving WGS 84, Special Publication No. 60 (S-60), Second Edition, Monaco, International Hydrographic Bureau 1999
- IHO, Standards for Hydrographic Surveys, Special Publication No. 44 (S-44), Fourth Edition, Monaco, International Hydrographic Bureau, 1998
- IHO, Geodetic Commentary to TALOS Manual, prepared by the Advisory Board on the Law of the Sea, Monaco, International Hydrographic Bureau, 1996
- IHO, Specifications for Chart Content and Display Aspects of ECDIS, Special Publication No. 52 (S-52), Fifth Edition, Monaco, International Hydrographic Bureau, 1996
- IHO, Technical Resolutions of the International Hydrographic Organisation, Second Edition, Monaco, International Hydrographic Bureau, 1994

- IHO, Hydrographic Dictionary, Fifth Edition, Part I, Volume I – English, Monaco, International Hydrographic Bureau, 1994
- IHO, A Manual on Technical Aspects of the United Nations Convention on the Law of the Sea, 1982 – TALOS Manual, Third Edition, Monaco, International Hydrographic Bureau, 1993
- IHO, Charts Specifications of the IHO and Regulations of the IHO for International (INT) Charts, Publication M-4, Monaco, International Hydrographic Bureau, 1988
- International Law Association, Second Report of the Committee on Water Resources Law (on the rules on international water resources adopted by the International Law Association between 1966 and 1999), presented at the Sixty-Ninth Conference, London, 25 – 29 July 2000
- International Law Association, Final Report of the Committee on Formation of Customary (General) International Law, Statement of Principles Applicable to the Formation of General Customary International Law, presented at the Sixty-Ninth Conference, London, 25 – 29 July 2000
- International Law Association, Report of the Forty-Fourth Conference, Copenhagen, 27 August – 2 September 1950, Published in 1952, pp. 87-135
- Law of the Sea Bulletin, Division for Ocean Affairs and the Law of the Sea – Office of Legal Affairs, New York, United Nations
- Laws and Regulations on the Regime of the High Seas, Volume I, United Nations Legislative Series, 1951
- Limits in the Seas, International Boundary Study, Series A, US Department of State, Bureau of Intelligence and Research
- National Legislation and Treaties Relating to the Law of the Sea, United Nations Legislative Series, 1974, 1976, 1980
- National Legislation and Treaties Relating to the Territorial Sea, the Contiguous Zone, the Continental Shelf, the High Seas and to Fishing and Conservation of the Living Resources of the Sea, United Nations Legislative Series, 1970
- National Legislation on the Continental Shelf, Office of Ocean Affairs and the Law of the Sea, New York, United Nations, 1989
- National Legislation on the Exclusive Economic Zone, Division of Ocean Affairs and the Law of the Sea – Office of Legal Affairs, New York, United Nations, 1993

National Legislation on the Exclusive Economic Zone, the Economic Zone and the Exclusive Fishery Zone, Office of the Special Representative of the Secretary-General for the Law of the Sea, New York, United Nations, 1986

Official Records of the Third United Nations Conference on the Law of the Sea, 1973-1982, United Nations, New York

Official Records of the United Nations Conference on the Law of the Sea, Geneva, 24 February – 27 April 1958, United Nations

Official Records of the United Nations, Reports of the International Law Commission, New York, United Nations

Official Records of the United Nations, Resolutions adopted by the General Assembly, New York, United Nations

Official Texts of the United Nations Convention on the Law of the Sea of 10 December 1982 and of the Agreement relating to the Implementation of Part XI of the United Nations Convention on the Law of the Sea of 10 December 1982, United Nations, New York, 1997

Platzöder Documents, Third United Nations Conference on the Law of the Sea: Documents, Compiled and Edited by Renate Platzöder, 18 Volumes, New York, Oceana

Report to the Australian Senate, Hansard Committee, on East Timor, Chapter 4, obtained in <http://search.aph.gov.au/search/ParlInfo.ASP?action=view&item=8&resultsID=yxWcp> (18 January 2001)

Rules of the International Court of Justice, adopted on 14 April 1978, obtained in the website of the Court (<http://www.icj-cij.org>)

Rules of the Tribunal (ITLOS/8), International Tribunal for the Law of the Sea, obtained in the website of the UN (<http://www.un.org/Depts/los/ITLOS/ITLOSproc.htm>)

Scientific and Technical Guidelines of the Commission on the Limits of the Continental Shelf, United Nations Convention on the Law of the Sea, Document CLCS/11, 13 May 1999

Supplement to Laws and Regulations on the Regime of the High Seas (Volumes I and II) and Laws Concerning the Nationality of Ships, United Nations Legislative Series, 1959

Survey of National Legislation Concerning the Sea-bed and the Ocean Floor, and the Subsoil Thereof, Underlying the High Seas Beyond the Limits of Present National Jurisdiction, Documents A/AC.135/11 of 4 June 1968 and A/AC.135/11/Add.1 of 13 August 1968, Secretariat of the United Nations

Símbolos e Abreviaturas das Cartas Náuticas Portuguesas (Symbols and Abbreviations used on Portuguese Nautical Charts), Chart 10Z01 (INT 1), 1ª Edição, Lisboa, Instituto Hidrográfico, 1996

Memorandum of Understanding between Australia and UNTAET (East Timor), of 5 July 2001, attached to which is the 'Timor Sea Arrangement'

Truman Proclamation, Presidential Proclamation 2667, 28 September 1945, on Natural Resources of the Subsoil and Sea Bed of the Continental Shelf

United Nations Treaty Series, New York, United Nations

United Nations Website, Division for Ocean Affairs and the Law of the Sea – Legislation and Treaties, <http://www.un.org/Depts/los/LEGISLATIONANDTREATIES/index.htm>

United States Supreme Court Reports (Cases Argued and Decided in the Supreme Court of the United States)

World Commission on Environment and Development, 1987 report entitled *Our Common Future* (Brundtland report), considered and endorsed by the General Assembly of the United Nations through Resolution 42/187, of 11 December 1987

Yearbook of the United Nations, New York, United Nations

Yearbook of the International Law Commission, New York, United Nations

TABLE OF CASES

Judgments, Arbitral Awards, Conciliation Recommendations and Advisory Opinions (alphabetical order by reference-title adopted in the text)

Aegean Sea Case

Aegean Sea Continental Shelf Case, Greece vs Turkey, Judgment of 19 December 1978, *International Court of Justice, Reports of Judgments, Advisory Opinions and Orders – 1978*, pp. 4-83

Anglo/French Arbitration

Case Concerning the Delimitation of the Continental Shelf Between the United Kingdom of Great Britain and Northern Ireland, and the French Republic, Decision of 30 June 1977, *Reports of International Arbitral Awards*, Volume 18, pp. 3-129

Delimitation of the Continental Shelf, United Kingdom of Great Britain and Northern Ireland and the French Republic: Interpretation of the Decision of 30 June 1977, Decision of 14 March 1978, *Reports of International Arbitral Awards*, Volume XVIII, pp.271-337

Barcelona Traction Case

Case Concerning the Barcelona Traction, Light and Power Company, Limited, Belgium vs Spain (Second Phase), Judgment of 5 February 1970, *International Court of Justice, Reports of Judgments, Advisory Opinions and Orders – 1970*, p. 4-358

Beagle Channel Arbitration

Beagle Channel Arbitration, Argentina vs Chile, Award of 2 May 1977, *International Law Reports*, Volume 52, 1979, pp. 97-285

Botswana/Namibia Case

Case Concerning Kasikili/Sedudu Island, Botswana vs Namibia, Judgment of 13 December 1999, *International Court of Justice, Reports of Judgments, Advisory Opinions and Orders – 1999*, pp. 1045-1237

Burkina-Faso/Mali Case

Case Concerning the Frontier Dispute, Burkina-Faso vs Mali, Judgment of 22 December 1986, *International Court of Justice, Reports of Judgments, Advisory Opinions and Orders – 1986*, pp. 554-663

Cameroon/Nigeria Case

Case Concerning the Land and Maritime Boundary between Cameroon and Nigeria – Preliminary Objections, Judgment of 11 June 1998, *International Court of Justice, Reports of Judgments, Advisory Opinions and Orders – 1998*, pp.275-418

Order of 16 March 1996 on Provisional Measures, and Written and Oral Pleadings obtained in the website of the ICJ (www.icj-cij.org)

Canada/France Arbitration

Case Concerning the Delimitation of Maritime Areas between Canada and the French Republic (St. Pierre and Miquelon), Arbitral Decision of 10 June 1992, *International Legal Materials*, Volume 31, Number 5, September 1992, pp. 1145-1219

Cayuga Indians Arbitration

Cayuga Indians Claims Arbitration, Award of 22 January 1926, *American Journal of International Law*, Volume 20, 1926, pp. 574-595

Dubai/Sharjah Arbitration

The Dubai/Sharjah Border Arbitration, Award of 19 October 1981, *International Law Reports*, Volume 91, 1991, pp. 543-701

East Timor Case

Case Concerning East Timor, Portugal vs Australia, Judgment of 30 June 1995, *International Court of Justice, Reports of Judgments, Advisory Opinions and Orders – 1995*, pp. 90-277

Written and Oral Pleadings obtained in the website of the ICJ (www.icj-cij.org)

Eastern Greenland Case

Legal Status of Eastern Greenland, Denmark vs Norway, Judgment of 5 April 1933, Permanent Court of International Justice, Manley O. Hudson (ed.) *World Court Reports: A Collection of Judgments, Orders and Opinions of the Permanent Court of International Justice*, Volume III (1932-1935), Washington, 1938, pp. 148-230

Eritrea/Yemen Arbitration

Arbitration Agreement of 3 October 1996; text obtained in the website of the Permanent Court of Arbitration (www.pca-cpa.org)

First Stage – Arbitral Award of 9 October 1998 on Territorial Sovereignty and Scope of the Dispute; text obtained in the website of the Permanent Court of Arbitration (www.pca-cpa.org)

Second Stage – Arbitral Award of 17 December 1999 on Maritime Delimitation; text obtained in the website of the Permanent Court of Arbitration (www.pca-cpa.org)

El Salvador/Honduras Case

Case Concerning the Land, Island and Maritime Frontier Dispute, El Salvador vs Honduras (Nicaragua intervening), Judgment of 11 September 1992, *International Court of Justice, Reports of Judgments, Advisory Opinions and Orders – 1992*, pp. 351-761

Fisheries Case

Fisheries Case, United Kingdom vs Norway, Judgment of 18 December 1951, *International Court of Justice, Reports of Judgments, Advisory Opinions and Orders – 1951*, pp. 116-206

Fisheries Jurisdiction Cases

Fisheries Jurisdiction Case, United Kingdom of Great Britain and Northern Ireland vs Iceland, Judgment of 25 July 1974, *International Court of Justice, Reports of Judgments, Advisory Opinions and Orders – 1974*, pp. 4-173

Fisheries Jurisdiction Case, Federal Republic of Germany vs Iceland, Judgment of 25 July 1974, *International Court of Justice, Reports of Judgments, Advisory Opinions and Orders – 1974*, pp. 175-251

Grisbadarna Arbitration

Maritime Boundary Dispute between Norway and Sweden, Permanent Court of Arbitration, Award of 23 October 1909, *American Journal of International Law*, Volume 4, 1910, pp. 226-236

Guinea-Bissau/Senegal Arbitration

Case Concerning the Determination of the Maritime Boundary, Guinea-Bissau vs Senegal, Arbitral Award of 31 July 1989, *International Law Reports*, Volume 83, 1990, pp. 1-120

Guinea/Guinea-Bissau Arbitration

Dispute Concerning Delimitation of the Maritime Boundary, Guinea vs Guinea-Bissau, Award of 14 February 1985, *International Legal Materials*, Volume 25, Number 2, March 1986, pp. 251-305

Gulf of Fonseca Case

The Republic of El Salvador vs The Republic of Nicaragua, Opinion and Decision of the Central American Court of Justice of 9 March 1917, *American Journal of International Law*, Volume 11, Number 3, July 1917, pp. 674-730

Gulf of Maine Case

Case Concerning Delimitation of the Maritime Boundary in the Gulf of Maine Area, Canada vs United States of America, Judgment of 12 October 1984 (Chamber), *International Court of Justice, Reports of Judgments, Advisory Opinions and Orders – 1984*, pp. 246-390

Case Concerning Delimitation of the Maritime Boundary in the Gulf of Maine Area, Canada vs United States of America – Pleadings, Oral Arguments, Documents (8 Volumes)

Island of Palmas Arbitration

Island of Palmas Arbitration, United States of America vs The Netherlands, Permanent Court of Arbitration, Arbitral Award of 4 April 1928, in Appendix to R.Y. Jennings, *The Acquisition of Title to Territory*, Manchester, Manchester University Press, 1967, pp. 88-126

Jan Mayen Case

Case Concerning the Maritime Delimitation in the Area between Greenland and Jan Mayen, Denmark vs Norway, Judgment of 14 June 1993, *International Court of Justice, Reports of Judgments, Advisory Opinions and Orders – 1993*, pp. 38-314

Written and Oral Pleadings obtained in the website of the ICJ (www.icj-cij.org)

Jan Mayen Conciliation

Continental Shelf Area Between Iceland and Jan Mayen, Report and Recommendations to the Governments of Iceland and Norway, 19-20 May 1981, *International Law Reports*, Volume 62, 1982, pp. 111-136

Libya/Chad Case

Case Concerning the Territorial Dispute, Libyan Arab Jamahiriya vs Chad, Judgment of 3 February 1994, *International Court of Justice, Reports of Judgments, Advisory Opinions and Orders – 1994*, pp. 6-103

Libya/Malta Case

Case Concerning the Continental Shelf, Libyan Arab Jamahiriya vs Malta, Judgment of 3 June 1985, *International Court of Justice, Reports of Judgments, Advisory Opinions and Orders – 1985*, pp. 13-187

Case Concerning the Continental Shelf, Libyan Arab Jamahiriya vs Malta – Pleadings, Oral Arguments, Documents (5 Volumes)

Lotus Case

Lotus (SS) Case, France vs Turkey, Permanent Court of International Justice, Judgment of 7 September 1927, Manley O. Hudson (ed.), *World Court Reports: A Collection of Judgments, Orders and Opinions of the Permanent Court of International Justice*, Volume II (1927-1932), New York, 1969, pp. 4-108

Minquiers and Ecrehos Case

Minquiers and Ecrehos Case, United Kingdom vs France, Judgment of 17 November 1953, *International Court of Justice, Reports of Judgments, Advisory Opinions and Orders – 1953*, pp. 46-109

Namibia AO

Advisory Opinion on the Legal Consequences for States of the Continued Presence of South Africa in Namibia (South West Africa) Notwithstanding Security Council Resolution 276 (1970), 26 January 1971, *International Court of Justice, Reports of Judgments, Advisory Opinions and Orders – 1971*, pp. 4-345

Nicaragua/Colombia Case

Application of the Republic of Nicaragua obtained in the website of the ICJ (www.icj-cij.org)

Nicaragua/Honduras Case

Application of the Republic of Nicaragua obtained in the website of the ICJ (www.icj-cij.org)

North Atlantic Coast Fisheries Arbitration

North Atlantic Coast Fisheries, Permanent Court of Arbitration, Award of 7 September 1910, *American Journal of International Law*, Volume 4, 1910, pp. 948-1000

North Sea Continental Shelf Cases

North Sea Continental Shelf Cases, Federal Republic of Germany vs Denmark – Federal Republic of Germany vs The Netherlands, Judgment of 20 February 1969, *International Court of Justice, Reports of Judgments, Advisory Opinions and Orders – 1969*, pp. 4-258

North Sea Continental Shelf Cases, Federal Republic of Germany vs Denmark; Federal Republic of Germany vs The Netherlands – Pleadings, Oral Arguments, Documents (2 Volumes)

Norwegian Shipowners' Claims Arbitration

Award of the Tribunal of Arbitration between the United States of America and the Kingdom of Norway under the Special Agreement of 30 June 1921, Permanent Court of Arbitration, Award of 13 October 1922, *American Journal of International Law*, Volume 17, 1923, pp. 362-398

Nuclear Weapons AO

Advisory Opinion on Legality of the Threat or Use of Nuclear Weapons, 8 July 1996, *International Court of Justice, Reports of Judgments, Advisory Opinions and Orders – 1996(I)*, pp. 226-593

Phosphate Lands Case

Case Concerning Certain Phosphate Lands in Nauru – Preliminary Objections, Nauru vs Australia, Judgement of 26 June 1992, *International Court of Justice, Reports of Judgments, Advisory Opinions and Orders – 1992*, pp. 240-343

Pinson Arbitration

Georges Pinson (France) and vs United Mexican States, Claims Commission, Decision of 19 October 1928, *Reports of International Arbitral Awards*, Volume 5, pp. 327-466

Qatar/Bahrain Case

Case Concerning Maritime Delimitation and Territorial Questions between Qatar and Bahrain – Jurisdiction and Admissibility, Judgment of 15 February 1995, *International Court of Justice, Reports of Judgments, Advisory Opinions and Orders – 1995*, pp. 6-78

Case Concerning Maritime Delimitation and Territorial Questions between Qatar and Bahrain, Judgment of 16 March 2001, text obtained in the website of the International Court of Justice (www.icj-cij.org)

Written and Oral Pleadings obtained in the website of the ICJ (www.icj-cij.org)

Rann of Kutch Arbitration

Case Concerning the Indo-Pakistan Western Boundary, India vs Pakistan, Arbitral Award of 19 February 1968, *International Law Reports (ILR)*, Volume 50, 1976, p. 2-521

River Meuse Case

Diversion of Water from the River Meuse, The Netherlands vs Belgium, Permanent Court of International Justice, Judgment of 28 June 1937, Manley O. Hudson (ed.) *World Court Reports: A Collection of Judgments, Orders and Opinions of the Permanent Court of International Justice*, Volume IV (1936-1942), Washington, 1943, pp. 178-203

Taba Arbitration

Case Concerning the Location of Boundary Markers in Taba between Egypt and Israel, Egypt vs Israel, Award of 29 September 1988, *Reports of International Arbitral Awards*, Volume 20, pp. 1-118

Temple Case

Case Concerning the Temple of Preah Vihear, Cambodia vs Thailand, Judgment of 15 June 1962, *International Court of Justice, Reports of Judgments, Advisory Opinions and Orders – 1962*, pp. 6-146

Tunisia/Libya Case

Case Concerning the Continental Shelf, Tunisia vs Libyan Arab Jamahiriya, Judgment of 24 February 1982, *International Court of Justice, Reports of Judgments, Advisory Opinions and Orders – 1982*, pp. 18-323

Case Concerning the Continental Shelf, Tunisia vs Libyan Arab Jamahiriya – Pleadings, Oral Arguments, Documents (6 Volumes)

Application for Revision and Interpretation of the Judgment of 24 February 1982 in the Case Concerning the Continental Shelf, Tunisia vs Libyan Arab Jamahiriya, Judgment of 10 December 1985, *International Court of Justice, Reports of Judgments, Advisory Opinions and Orders – 1985*, pp. 192-252

