Durham University

Durham E-Theses

The Gorgan Plain of northeast Iran: a diachronic analysis of settlement and land use patterns relating to urban, rural and mobile populations on a Sasanian frontier

HOPPER, KRISTEN,ALICIA

How to cite:

HOPPER, KRISTEN,ALICIA (2017) *The Gorgan Plain of northeast Iran: a diachronic analysis of settlement and land use patterns relating to urban, rural and mobile populations on a Sasanian frontier*, Durham theses, Durham University. Available at Durham E-Theses Online: http://etheses.dur.ac.uk/12326/

Use policy

The full-text may be used and/or reproduced, and given to third parties in any format or medium, without prior permission or charge, for personal research or study, educational, or not-for-profit purposes provided that:

- a full bibliographic reference is made to the original source
- a link is made to the metadata record in Durham E-Theses
- the full-text is not changed in any way

The full-text must not be sold in any format or medium without the formal permission of the copyright holders.

Please consult the full Durham E-Theses policy for further details.

Academic Support Office, The Palatine Centre, Durham University, Stockton Road, Durham, DH1 3LE
e-mail: e-theses.admin@durham.ac.uk Tel: +44 0191 334 6107
http://etheses.dur.ac.uk

The Gorgan Plain of northeast Iran: a diachronic analysis of settlement and land use patterns relating to urban, rural and mobile populations on a Sasanian frontier

Supplemental Data

Kristen Alicia Hopper

Submitted in requirement for the degree of Doctor of Philosophy

Department of Archaeology

Durham University

2017

CORONA IMAGES OF SITES

Each database site that was visible on a CORONA image is presented in the following appendix. Sites are listed in alphabetical order by prefix (e.g. ARNE, HUS, KH etc.) and then numerical order by database parent ID (e.g. ARNE_1_0_0, ARNE_2_0_0 etc.). Coordinates (UTM 40 N) are provided for each site in the image captions. All images courtesy of the U.S. Geological Survey.

Figure 1: ARNE_2_0_0, UTM 40 N, 254388, 4090680



Figure 2: ARNE_3_0_0, UTM 40 N, 255557, 4090685



Figure 3: ARNE_4_0_0, UTM 40 N, 256949, 4091227



Figure 4: ARNE_5_0_0, UTM 40 N, 254059, 4089004



Figure 5: ARNE_7_0_0, UTM 40 N, 272288, 4094565



Figure 6: ARNE_8_0_0, UTM 40 N, 272723, 4101340

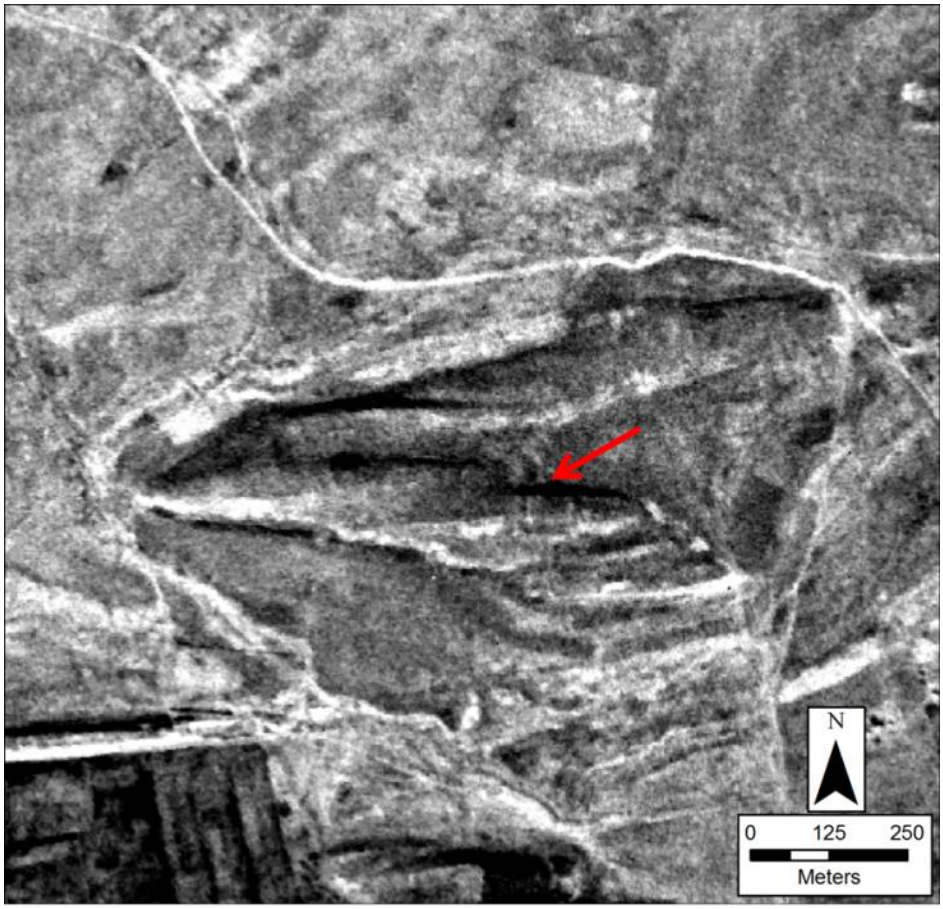

Figure 7: ARNE_9_0_0, UTM 40 N, 272025, 4099714



Figure 8: ARNE_11_0_0, UTM 40 N, 341386, 4122528



Figure 9: ARNE_12_0_0, UTM 40 N, 295836, 4119879



Figure 10: ARNE_13_0_0, UTM 40 N, 291799, 4113719



Figure 11: ARNE_15_0_0, UTM 40 N, 286921, 4110964



Figure 12: ARNE_17_0_0, UTM 40 N, 263371, 4084865



Figure 13: ARNE_18_0_0, UTM 40 N, 260629, 4084096



Figure 14: ARNE_19_0_0, UTM 40 N, 255880, 4081341



Figure 15: ARNE_20_0_0, UTM 40 N, 257689, 4078418



Figure 16: ARNE_21_0_0, UTM 40 N, 260720, 4079954



Figure 17: ARNE_22_0_0, UTM 40 N, 262157, 4080341



Figure 18: ARNE_23_0_0, UTM 40 N, 266428, 4081269



Figure 19: ARNE_24_0_0, UTM 40 N, 275071, 4095506



Figure 20: ARNE_25_0_0, UTM 40 N, 274074, 4094729



Figure 21: ARNE_26_0_0, UTM 40 N, 273280, 4090238



Figure 22: ARNE_27_0_0, UTM 40 N, 282010, 4084283



Figure 23: ARNE_28_0_0, UTM 40 N, 283911, 4085825



Figure 24: ARNE_29_0_0, UTM 40 N, 281585, 4095810



Figure 25: ARNE_31_0_0, UTM 40 N, 288749, 4101733



Figure 26: ARNE_32_0_0, UTM 40 N, 288094, 4099177

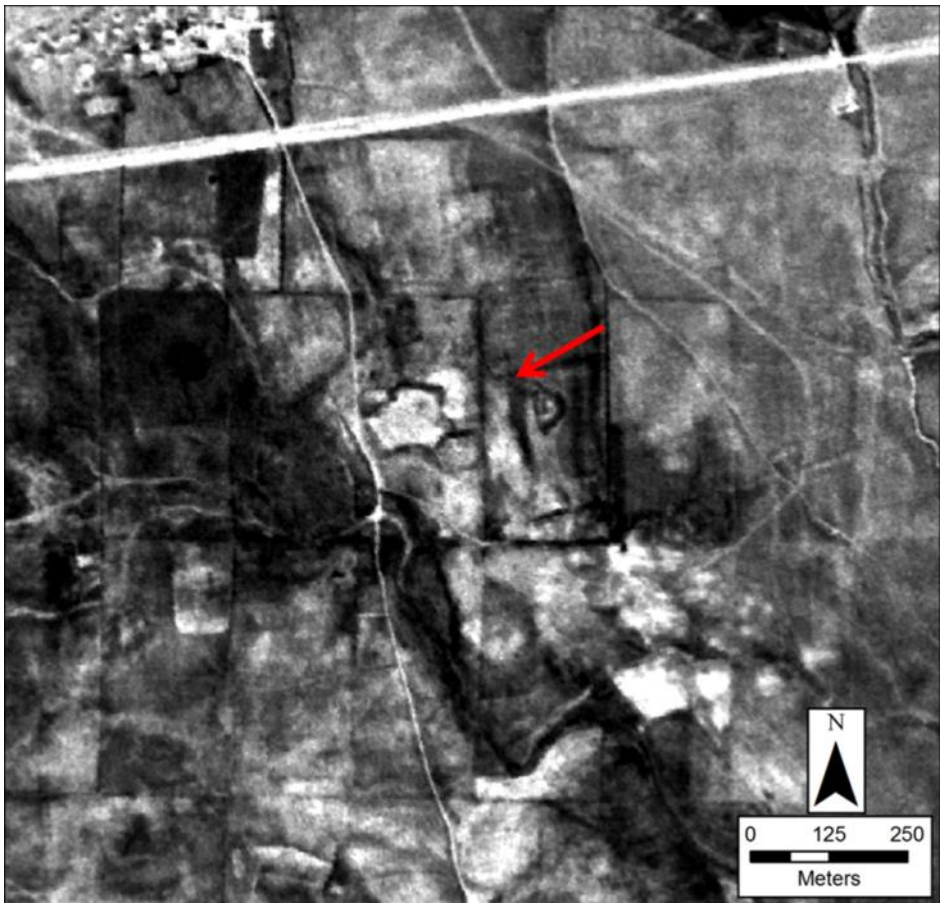

Figure 27: ARNE_33_0_0, UTM 40 N, 288490, 4098789



Figure 28: ARNE_34_0_0, UTM 40 N, 289617, 4097307



Figure 29: ARNE_35_0_0, UTM 40 N, 291308, 4098009



Figure 30: ARNE_37_0_0, UTM 40 N, 294639, 4101932



Figure 31: ARNE_38_0_0, UTM 40 N, 297313, 4107279



Figure 32: ARNE_40_0_0, UTM 40 N, 298673, 4100443



Figure 33: ARNE_41_0_0, UTM 40 N, 300608, 4105656



Figure 34: ARNE_42_0_0, UTM 40 N, 304752, 4100409



Figure 35: ARNE_43_0_0, UTM 40 N, 305081, 4105714



Figure 36: ARNE_45_0_0, UTM 40 N, 307363, 4107802



Figure 37: ARNE_46_0_0, UTM 40 N, 311874, 4109354



Figure 38: ARNE_48_0_0, UTM 40 N, 310079, 4110702



Figure 39: ARNE_49_0_0, UTM 40 N, 310333, 4110496



Figure 40: ARNE_51_0_0, UTM 40 N, 315867, 4109986

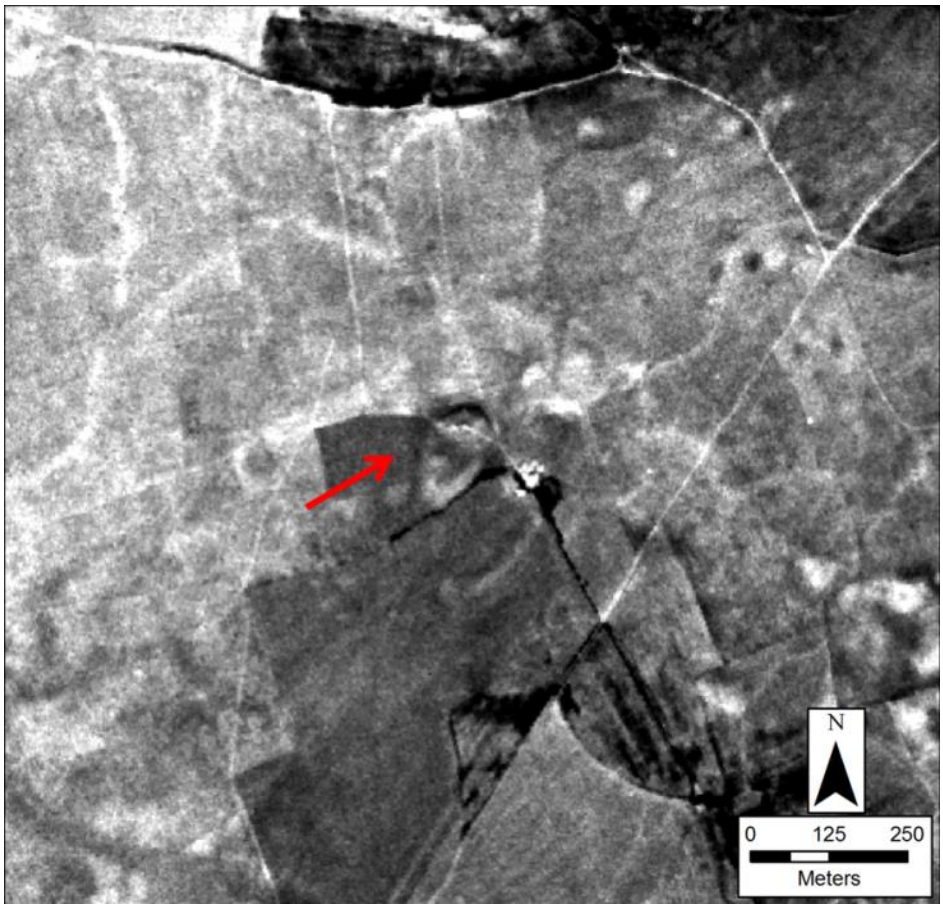

Figure 41: ARNE_52_0_0, UTM 40 N, 316573, 4109674



Figure 42: ARNE_53_0_0, UTM 40 N, 317239, 4109100



Figure 43: ARNE_54_0_0, UTM 40 N, 318054, 4108680



Figure 44: ARNE_58_0_0, UTM 40 N, 329403, 4120902



Figure 45: ARNE_60_0_0, UTM 40 N, 339606, 4115955



Figure 46: ARNE_62_0_0, UTM 40 N, 342543, 4118339



Figure 47: ARNE_63_0_0, UTM 40 N, 343927, 4118552



Figure 48: ARNE_64_0_0, UTM 40 N, 345696, 4120372



Figure 49: ARNE_65_0_0, UTM 40 N, 347855, 4121815



Figure 50: ARNE_66_0_0, UTM 40 N, 333714, 4119173



Figure 51: ARNE_67_0_0, UTM 40 N, 326015, 4118021



Figure 52: ARNE_69_0_0, UTM 40 N, 312035, 4123226

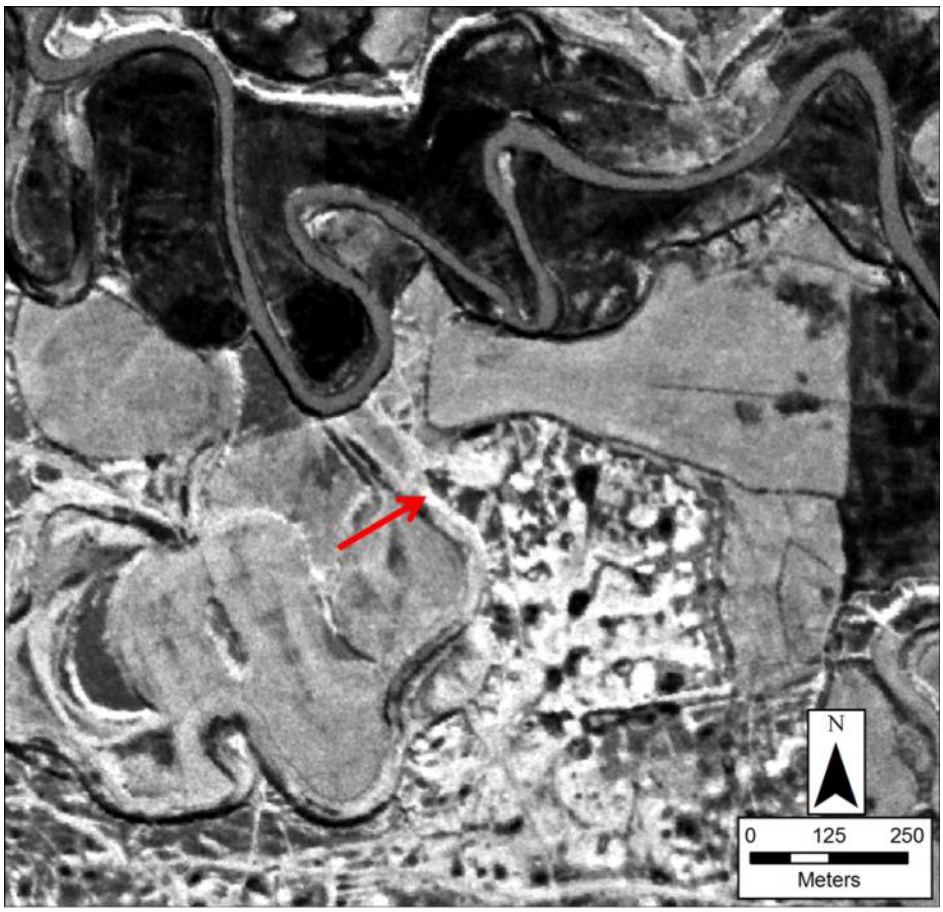

Figure 53: ARNE_70_0_0, UTM 40 N, 306505, 4115223



Figure 54: ARNE_73_0_0, UTM 40 N, 292625, 4112412



Figure 55: ARNE_74_0_0, UTM 40 N, 290882,4112253



Figure 56: ARNE_75_0_0, UTM 40 N, 276793, 4105507



Figure 57: ARNE_78_0_0, UTM 40 N, 263927, 4092558



Figure 58: ARNE_83_0_0, UTM 40 N, 261179, 4089954



Figure 59: ARNE_84_0_0, UTM 40 N, 263371, 4089183



Figure 60: ARNE_86_0_0, UTM 40 N, 264986, 4085211



Figure 61: ARNE_87_0_0, UTM 40 N, 260588, 4084875



Figure 62: ARNE_88_0_0, UTM 40 N, 264613, 4080209



Figure 63: ARNE_89_0_0, UTM 40 N, 264285, 4087334



Figure 64: ARNE_90_0_0, UTM 40 N, 274488, 4093855



Figure 65: ARNE_93_0_0, UTM 40 N, 279788, 4088003



Figure 66: ARNE_94_0_0, UTM 40 N, 292995, 4100339



Figure 67: ARNE_95_0_0, UTM 40 N, 303826, 4097421

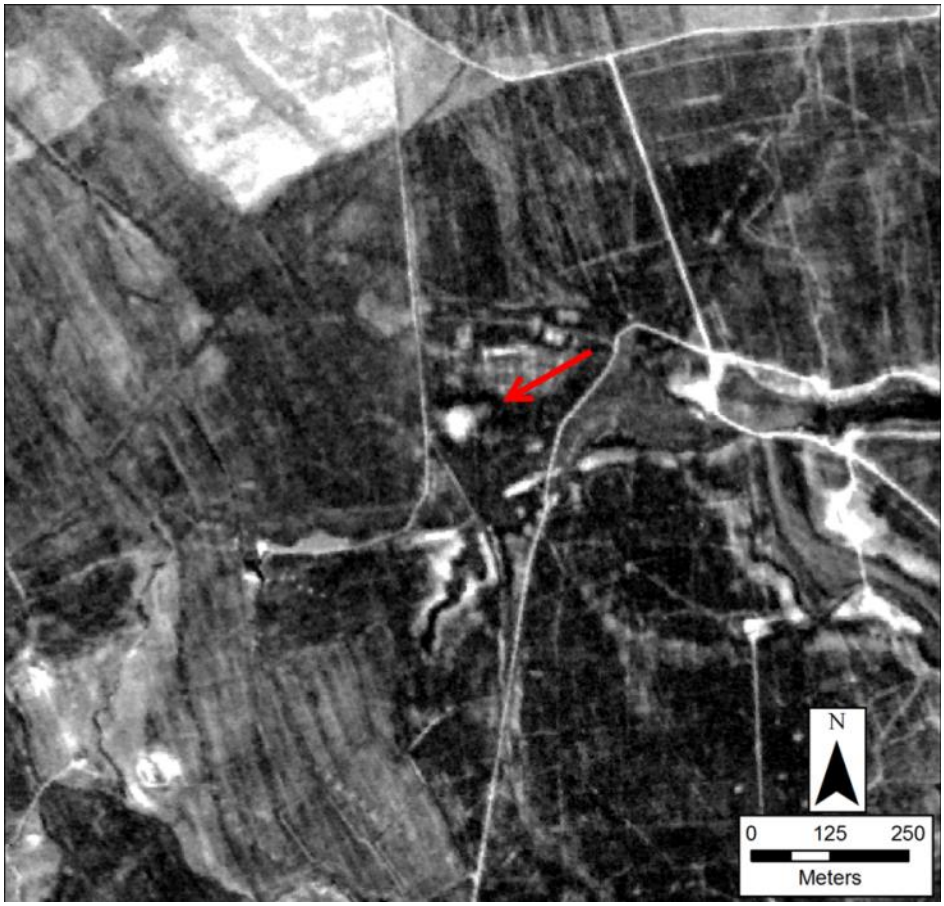

Figure 68: ARNE_97_0_0, UTM 40 N, 303309, 4103737



Figure 69: ARNE_98_0_0, UTM 40 N, 305169, 4102567



Figure 70: ARNE_99_0_0, UTM 40 N, 337734, 4115469



Figure 71: ARNE_100_0_0, UTM 40 N, 298606, 4105416



Figure 72: ARNE_101_0_0, UTM 40 N, 271660, 4098199



Figure 73: ARNE_103_0_0, UTM 40 N, 282995, 4094697



Figure 74: ARNE_104_0_0, UTM 40 N, 292434, 4092698



Figure 75: ARNE_106_0_0, UTM 40 N, 299637, 4104555



Figure 76: ARNE_109_0_0, UTM 40 N, 301812, 4094720



Figure 77: ARNE_110_0_0, UTM 40 N, 305771, 4096215



Figure 78: ARNE_111_0_0, UTM 40 N, 317431, 4113031

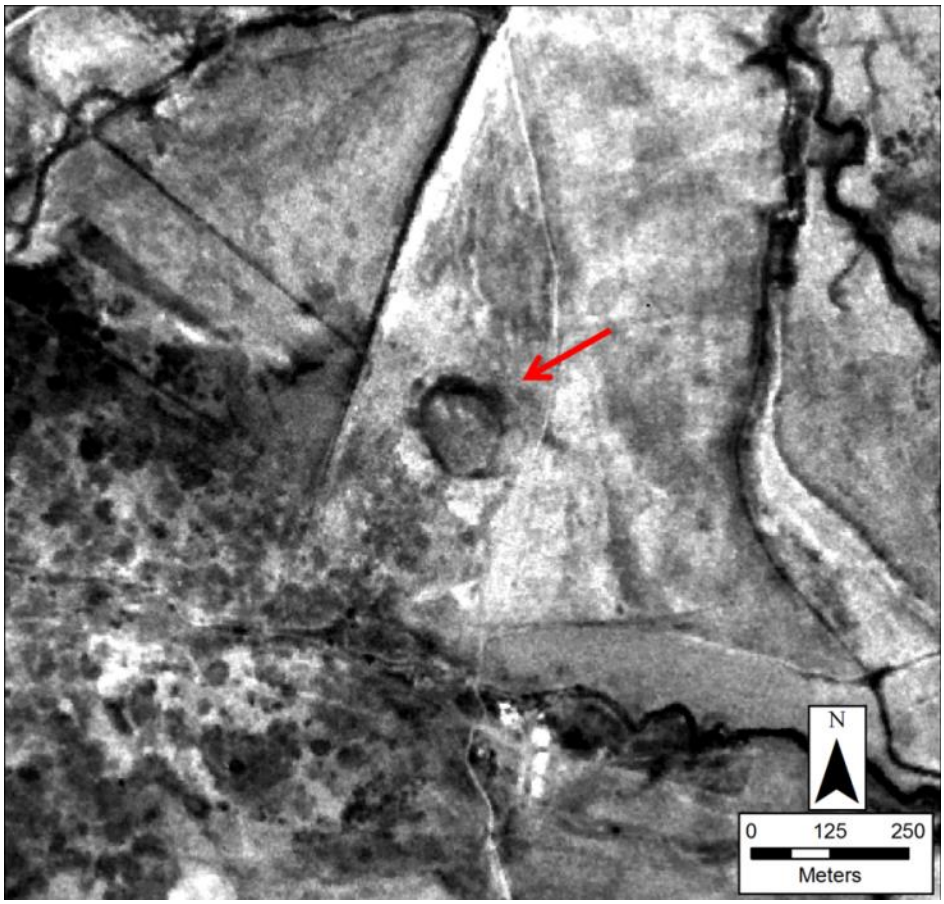

Figure 79: ARNE_113_0_0 (A), UTM 40 N 346591, 4119716, ARNE_225_0_0 (B), UTM 40 N, 346748, 4120350 and NTS_51_0_0 (C), UTM 40 N, 346446, 4120073



Figure 80: ARNE_116_0_0, UTM 40 N, 323812, 4117791

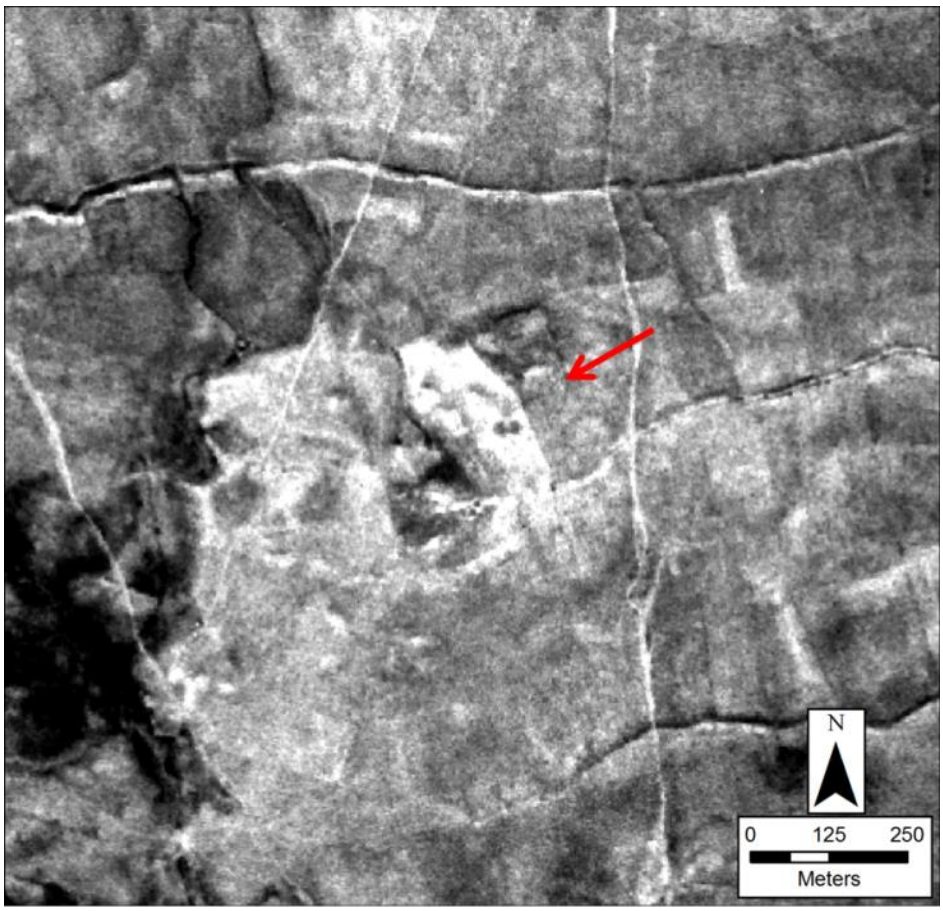

Figure 81: ARNE_119_0_0, UTM 40 N, 304638, 4112258



Figure 82: ARNE_124_0_0, UTM 40 N, 257869, 4106963

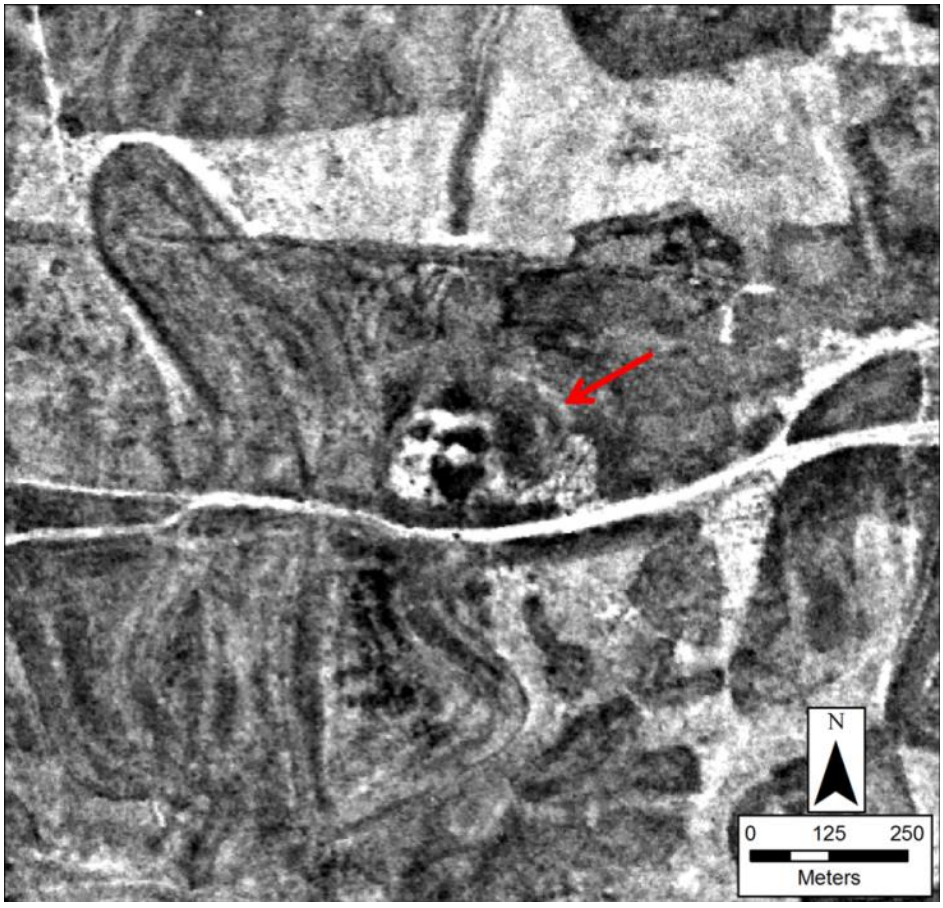

Figure 83: ARNE_125_0_0, UTM 40 N, 260567, 4106171

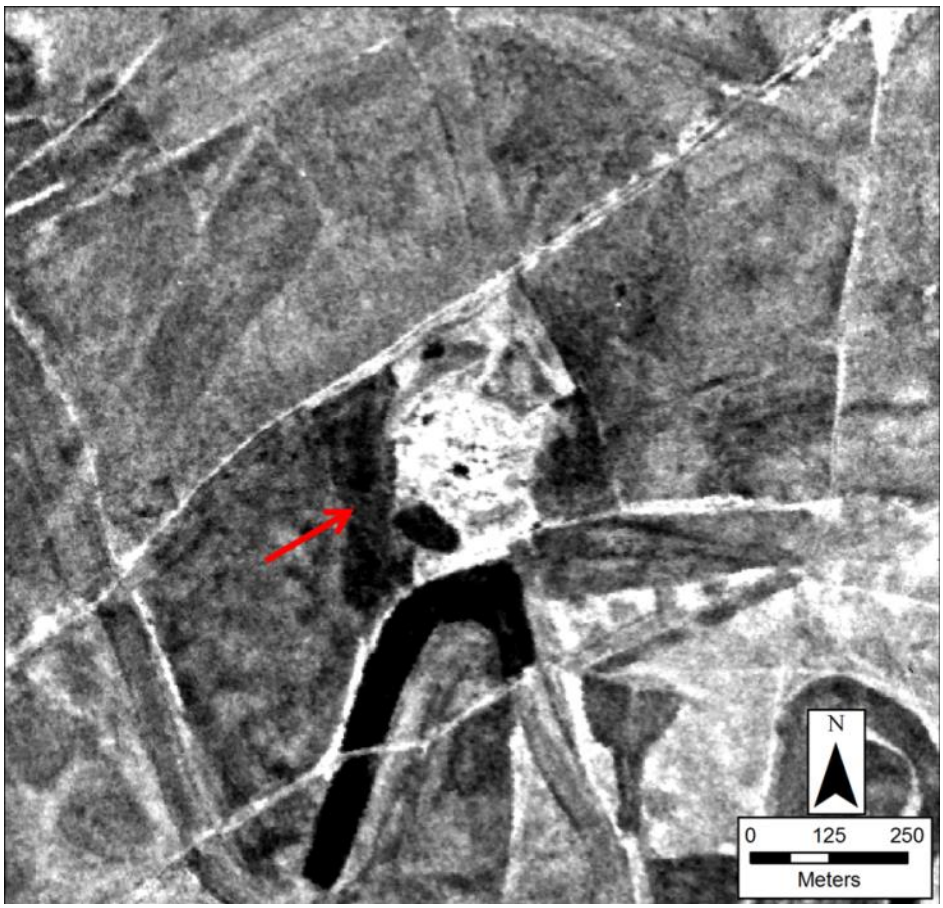

Figure 84: ARNE_127_0_0, UTM 40 N, 265038, 4106367

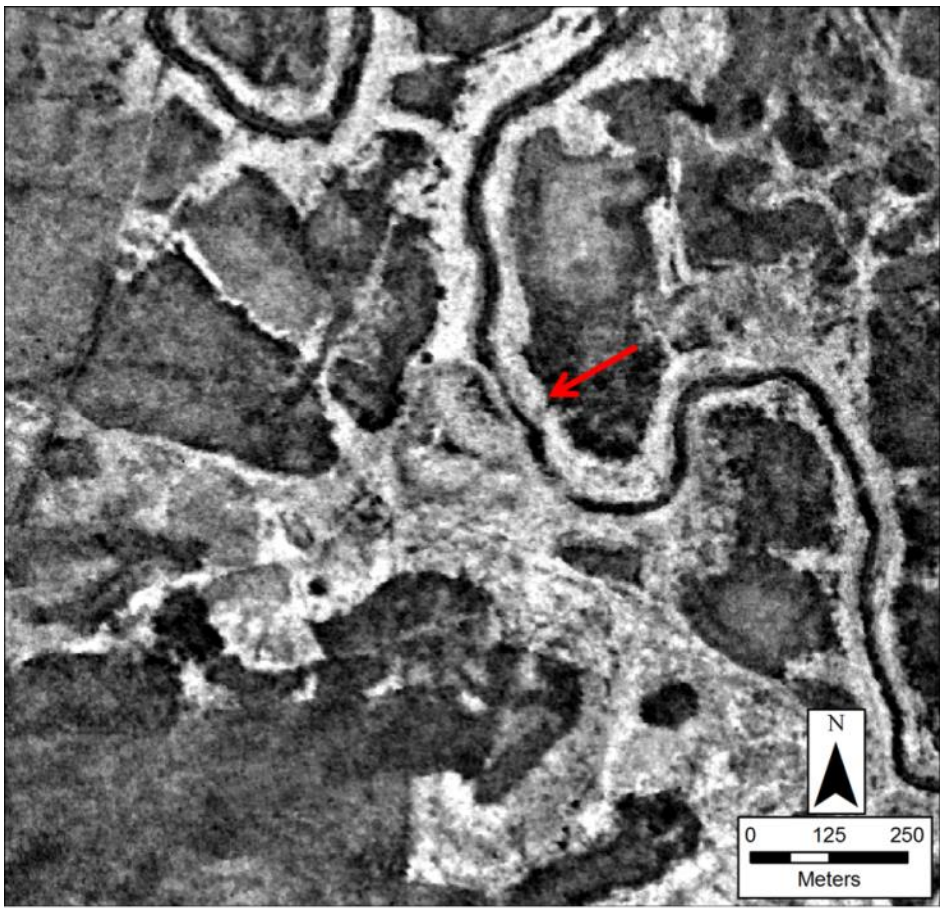

Figure 85: ARNE_128_0_0, UTM 40 N, 262019, 4103083

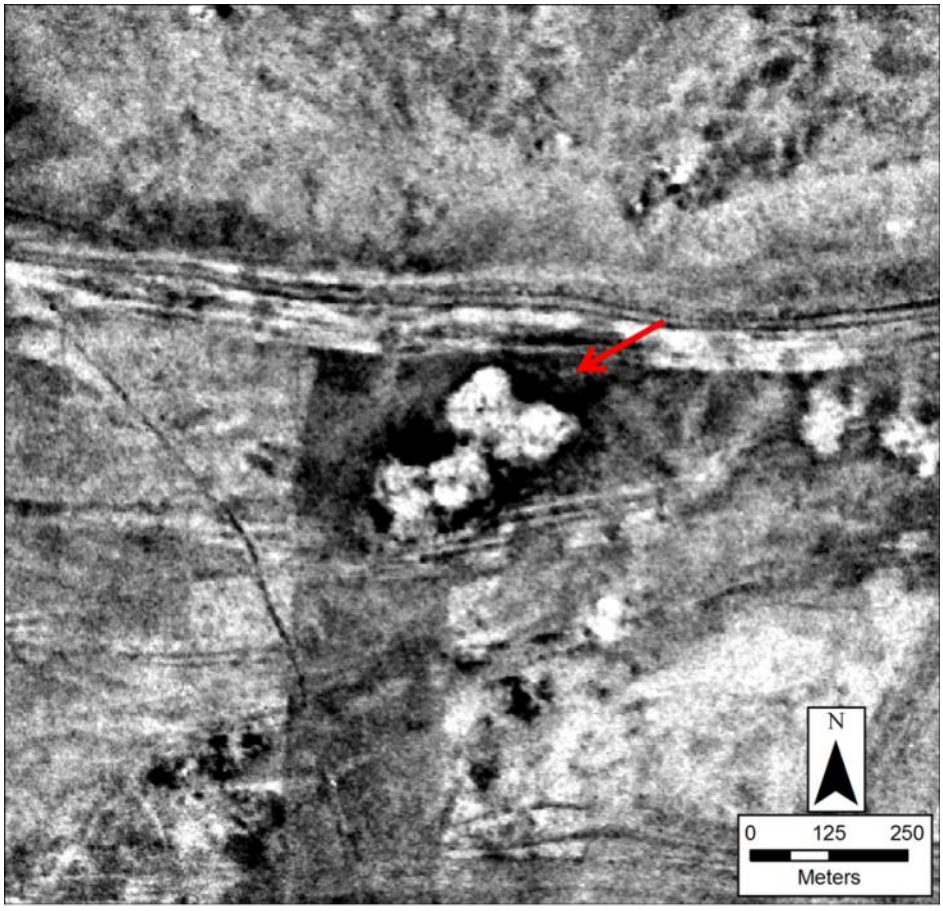

Figure 86: ARNE_132_0_0, UTM 40 N, 309004, 4111549



Figure 87: ARNE_133_0_0, UTM 40 N, 277096, 4104528

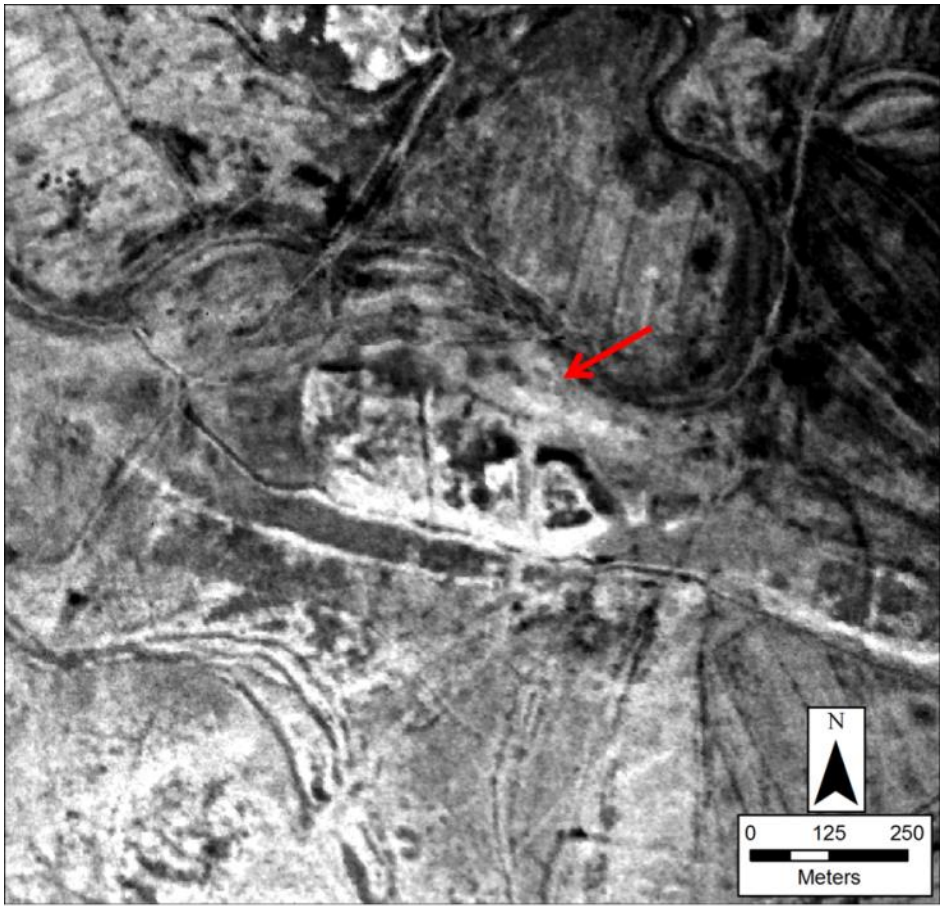

Figure 88: ARNE_134_0_0, UTM 40 N, 337628, 4125058



Figure 89: ARNE_135_0_0, UTM 40 N, 272959, 4100523



Figure 90: ARNE_136_0_0, UTM 40 N, 301153, 4121487



Figure 91: ARNE_138_0_0, UTM 40 N, 292336, 4117869



Figure 92: ARNE_139_0_0, UTM 40 N, 319782, 4123445

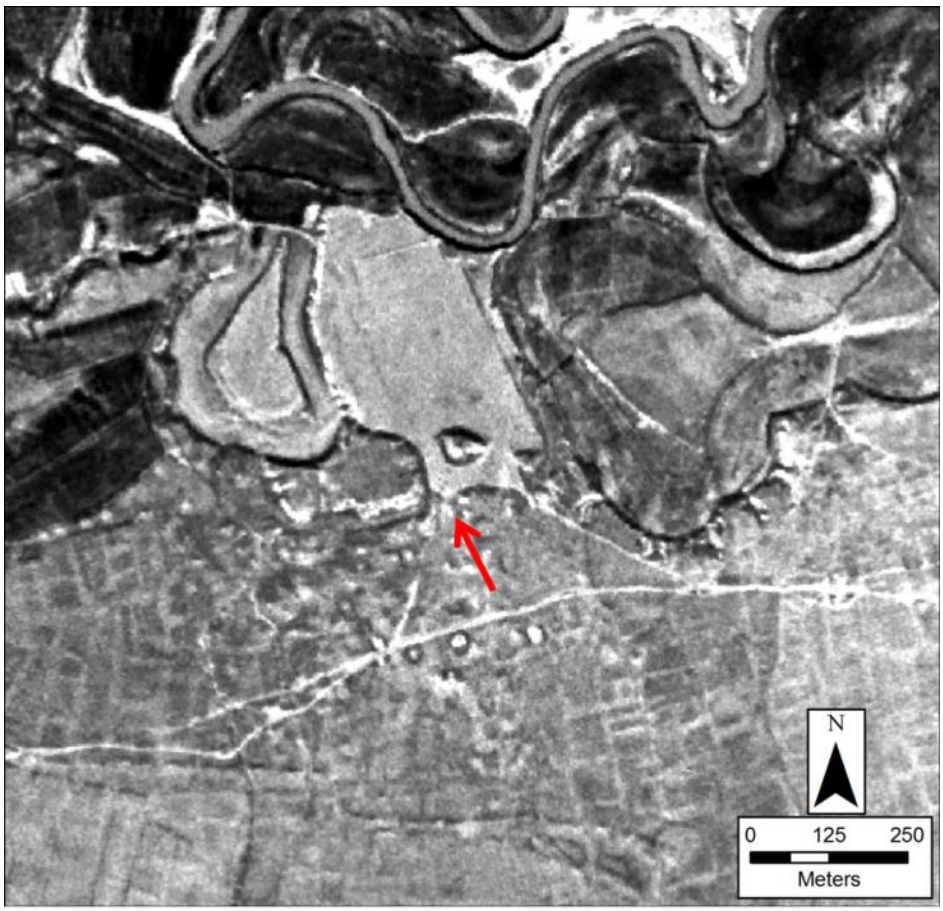

Figure 93: ARNE_140_0_0, UTM 40 N, 259157, 4104506



Figure 94: ARNE_142_0_0, UTM 40 N, 264194, 4091518



Figure 95: ARNE_143_0_0, UTM 40 N, 301254, 4108049



Figure 96: ARNE_144_0_0, UTM 40 N, 265834, 4094735



Figure 97: ARNE_145_0_0, UTM 40 N, 259679, 4093624



Figure 98: ARNE_146_0_0, UTM 40 N, 269757, 4099787



Figure 99: ARNE_147_0_0, UTM 40 N, 265630, 4103959



Figure 100: ARNE_148_0_0, UTM 40 N, 269520, 4080119



Figure 101: ARNE_156_0_0, UTM 40 N, 255507, 4090329



Figure 102: ARNE_173_0_0, UTM 40 N, 276194, 4097343



Figure 103: ARNE_175_0_0, UTM 40 N, 285387, 4097553



Figure 104: ARNE_190_0_0, UTM 40 N, 306250, 4102549



Figure 105: ARNE_199_0_0, UTM 40 N, 311751, 4121030



Figure 106: ARNE_200_0_0, UTM 40 N, 312852, 4120522



Figure 107: ARNE_212_0_0, UTM 40 N, 334521, 4112334



Figure 108: ARNE_216_0_0, UTM 40 N, 346285, 4121249



Figure 109: ARNE_219_0_0, UTM 40 N, 344572, 4118008



Figure 110: ARNE_220_0_0, UTM 40 N, 348225, 4118037



Figure 111: ARNE_224_0_0, UTM 40 N, 339754, 4111720



See ARNE_113_0_0 for ARNE_225_0_0 image

Figure 112: ARNE_230_0_0, UTM 40 N, 352150, 4121709



Figure 113: ARNE_232_0_0, UTM 40 N, 352656, 4124415



Figure 114: FORT_5_0_0, UTM 40 N, 374242, 4153558



Figure 115: FORT_6_0_0, UTM 40 N, 369274, 4151457



Figure 116: FORT_7_0_0, UTM 40 N, 368437, 4151709



Figure 117: FORT_8_0_0, UTM 40 N, 360279, 4146176



Figure 118: FORT_9_0_0, UTM 40 N, 356024, 4143485



Figure 119: FORT_10_0_0, UTM 40 N, 352565, 4140454



Figure 120: FORT_11_0_0, UTM 40 N, 350407, 4138140



Figure 121: FORT_12_0_0, UTM 40 N, 347107, 4134656



Figure 122: FORT_13_0_0, UTM 40 N, 343024, 4130373



Figure 123: FORT_14_0_0 (A), UTM 40 N, 338250, 4127588 and KIA_35_0_0 (B), UTM 40 N, 338158, 4127775



Figure 124: FORT_15_0_0 (A), UTM 40 N, 332847, 4126271 and FORT_16_0_0 (B), 32458, 4126147



Figure 125: FORT_17_0_0 (A), 327144, 4125557 and FORT_18_0_0 (B), UTM 40 N, 327133, 4125810



Figure 126: FORT_19_0_0, UTM 40 N, 323554, 4125616



Figure 127: FORT_20_0_0, UTM 40 N, 320543, 4125516



Figure 128: FORT_21_0_0, UTM 40 N, 316684, 4125669



Figure 129: FORT_22_0_0, UTM 40 N, 313629, 4125154



Figure 130: FORT_23_0_0, UTM 40 N, 310221, 4125380



Figure 131: FORT_24_0_0, UTM 40 N, 306934, 4124779



Figure 132: FORT_25_0_0, UTM 40 N, 301112, 4122963



Figure 133: FORT_26_0_0, UTM 40 N, 295595, 4121574



Figure 134: FORT_27_0_0, UTM 40 N, 291948, 4117092



Figure 135: FORT_28_0_0, UTM 40 N, 288204, 4112778



Figure 136: FORT_29_0_0, UTM 40 N, 282840, 4110677



Figure 137: FORT_30_0_0, UTM 40 N, 280277, 4110542



Figure 138: FORT_31_0_0, UTM 40 N, 278123, 4110829



Figure 139: FORT_32_0_0, UTM 40 N, 274140, 4110848



Figure 140: FORT_33_0_0, UTM 40 N, 272029, 4111244



Figure 141: FORT_34_0_0, UTM 40 N, 262389, 4113315



Figure 142: FORT_35_0_0, UTM 40 N, 254295, 4114373



Figure 143: FORT_36_0_0, UTM 40 N, 253048, 4114596



Figure 144: FORT_37_0_0, UTM 40 N, 249429, 4114126



Figure 145: GWS_1_0_0, UTM 40 N, 271313, 4109312



Figure 146: GWS_2_0_0 (A) and GWS_13_0_0 (B), UTM 40 N, 270714, 4107112



Figure 147: GWS_3_0_0, UTM 40 N, 272819, 4110900



Figure 148: GWS_4_0_0, UTM 40 N, 259075, 4115591



Figure 149: GWS_5_0_0, UTM 40 N, 289305, 4114719



Figure 150: GWS_6_0_0, UTM 40 N, 311246, 4127925



Figure 151: GWS_7_0_0, UTM 40 N, 311119, 4129321

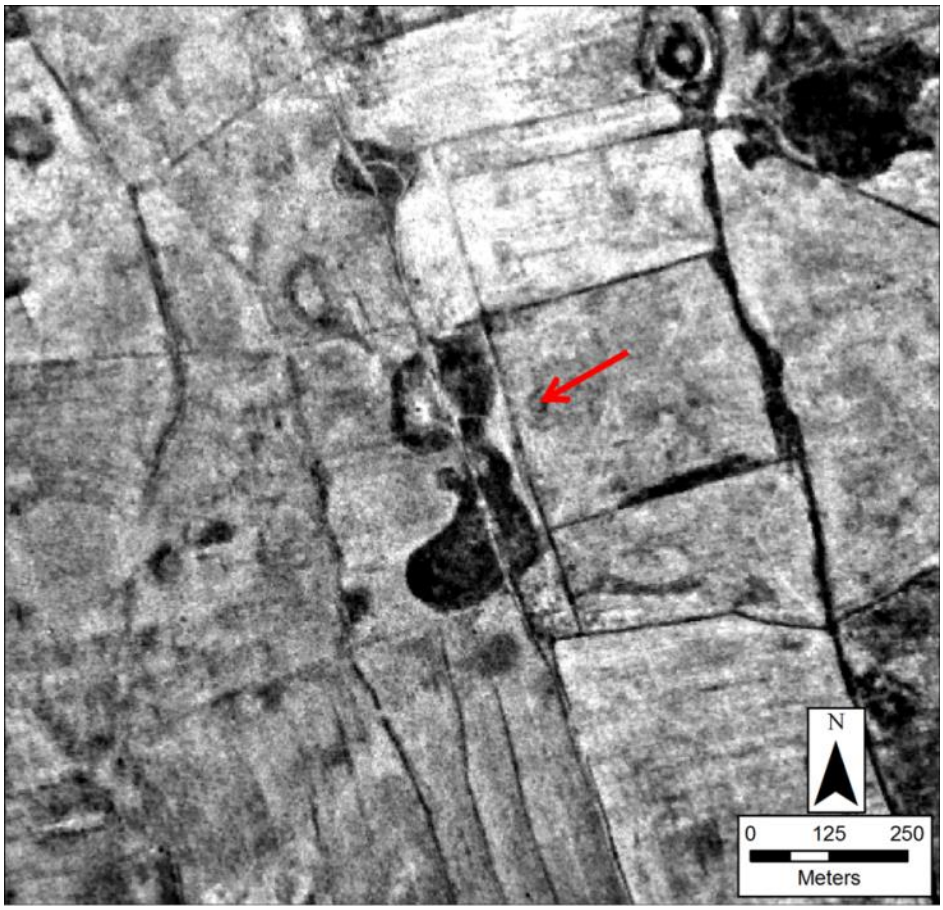

Figure 152: GWS_8_0_0, UTM 40 N, 311737, 4130163

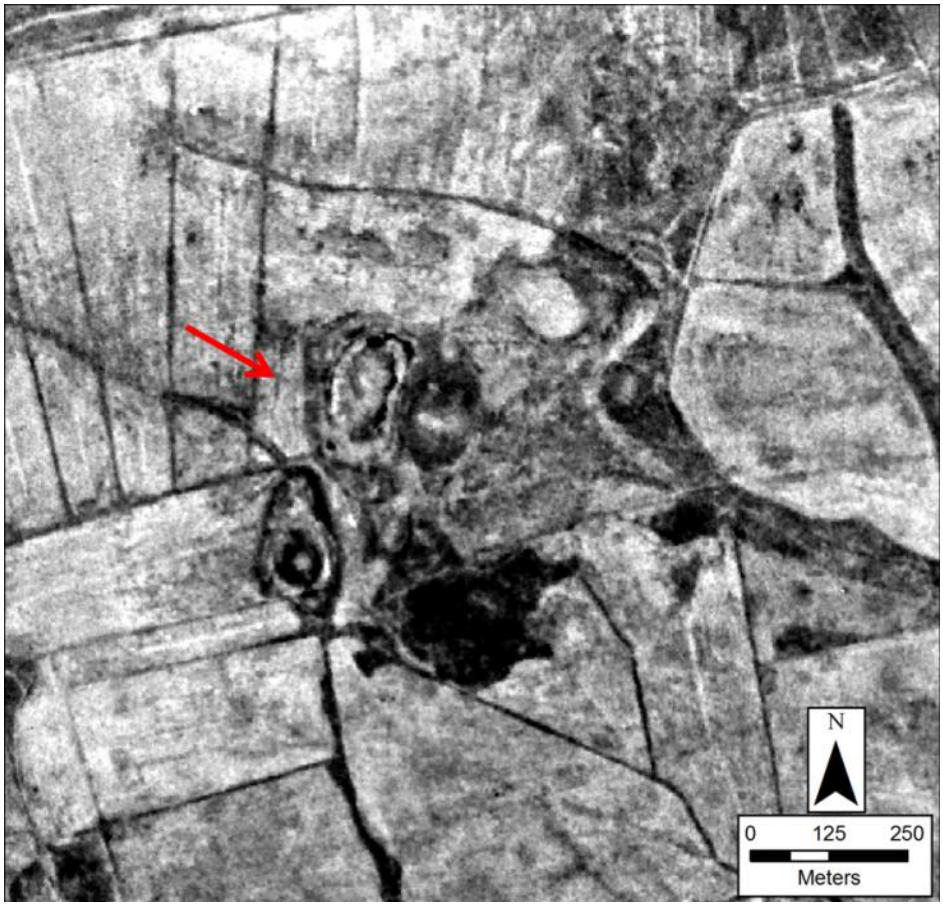

Figure 153: GWS_9_0_0, UTM 40 N, 264960, 4111346



Figure 154: GWS_10_0_0 (A), UTM 40 N, 265480, 4111830 and GWS_11_0_0 (B), UTM 40 N, 265792, 4111871



Figure 155: GWS_12_0_0, UTM 40 N, 263484, 4112114



See GWS_2_0_0 for GWS_13_0_0 image

Figure 156: GWS_14_0_00, UTM 40 N, 277051, 4115785



Figure 157: GWS_15_0_0, UTM 40 N, 272483, 4115339

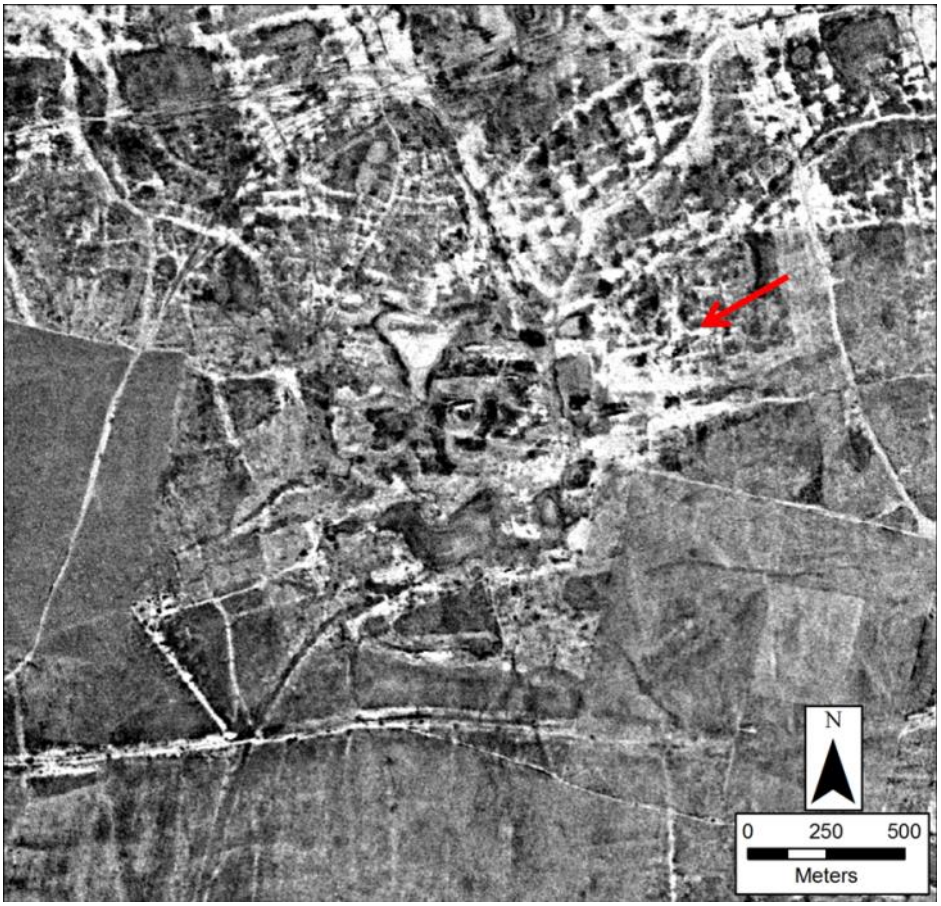

Figure 158: GWS_16_0_0, UTM 40 N, 277297, 4113292



Figure 159: GWS_17_0_0, UTM 40 N, 275924, 4108618



Figure 160: GWS_18_0_0, UTM 40 N, 347910, 4139107



Figure 161: GWS_19_0_0, UTM 40 N, 348346, 4141930



Figure 162: GWS_20_0_0, UTM 40 N, 345020, 4141582



Figure 163: GWS_21_0_0, UTM 40 N, 343689, 4140421



Figure 164: GWS_22_0_0, UTM 40 N, 341887, 4138800



Figure 165: GWS_23_0_0, UTM 40 N, 339999, 4136482



Figure 166: GWS_24_0_0, UTM 40 N, 344855, 4136961

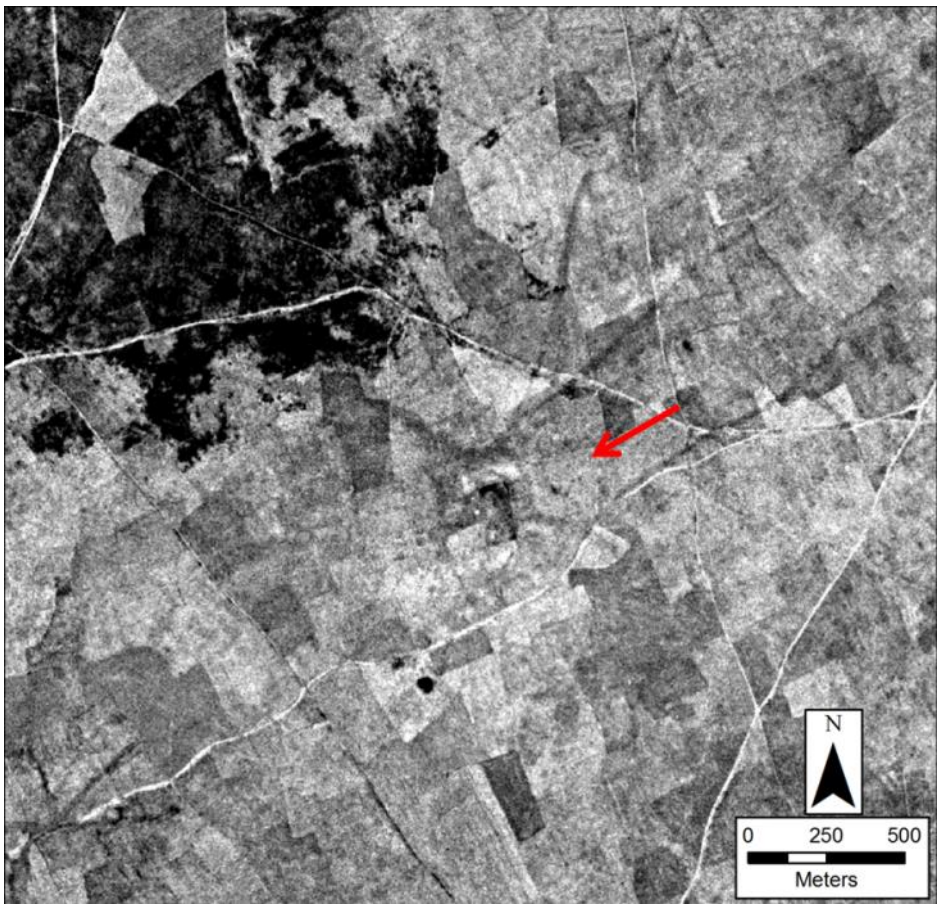

Figure 167: GWS_25_0_0, UTM 40 N, 365385, 4152386



Figure 168: GWS_26_0_0, UTM 40 N, 363438, 4152803



Figure 169: GWS_27_0_0, UTM 40 N, 362416, 4151010



Figure 170: GWS_28_0_0, UTM 40 N, 257707, 4113287

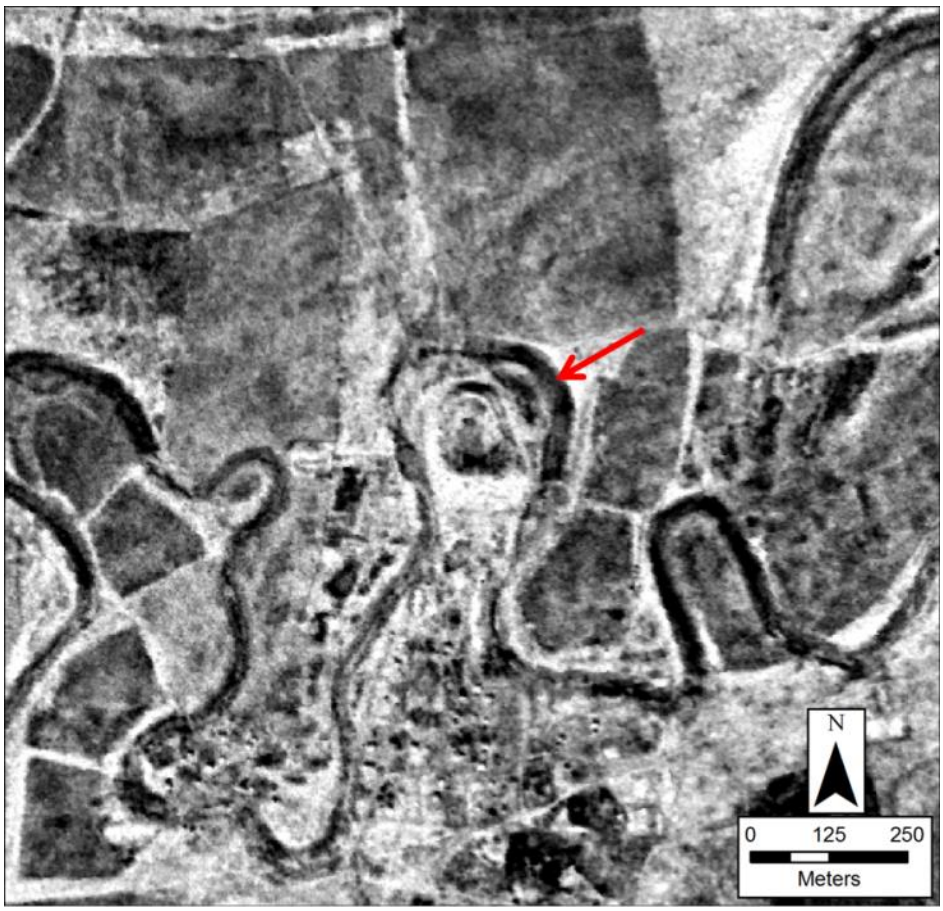

Figure 171: GWS_29_0_0, UTM 40 N, 273082, 4109437

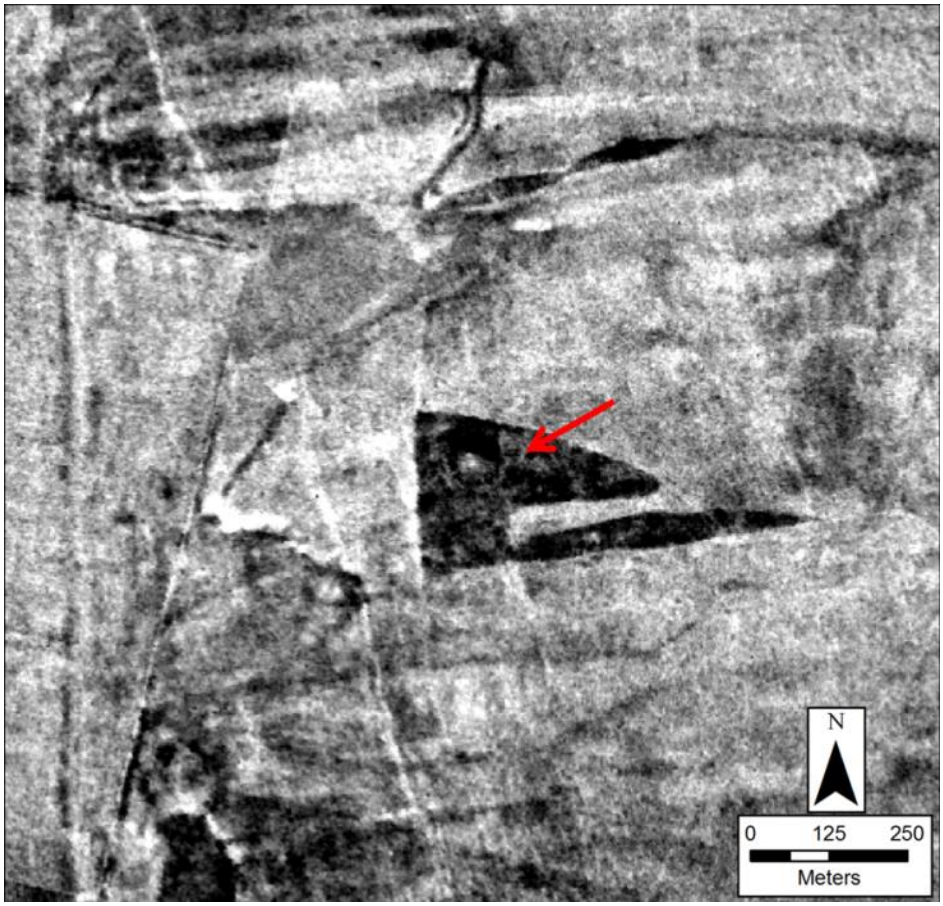

Figure 172: GWS_30_0_0, UTM 40 N, 272693, 4108396



Figure 173: GWS_31_0_0, UTM 40 N, 309190, 4123100



Figure 174: GWS_32_0_0, UTM 40 N, 283411, 4098806

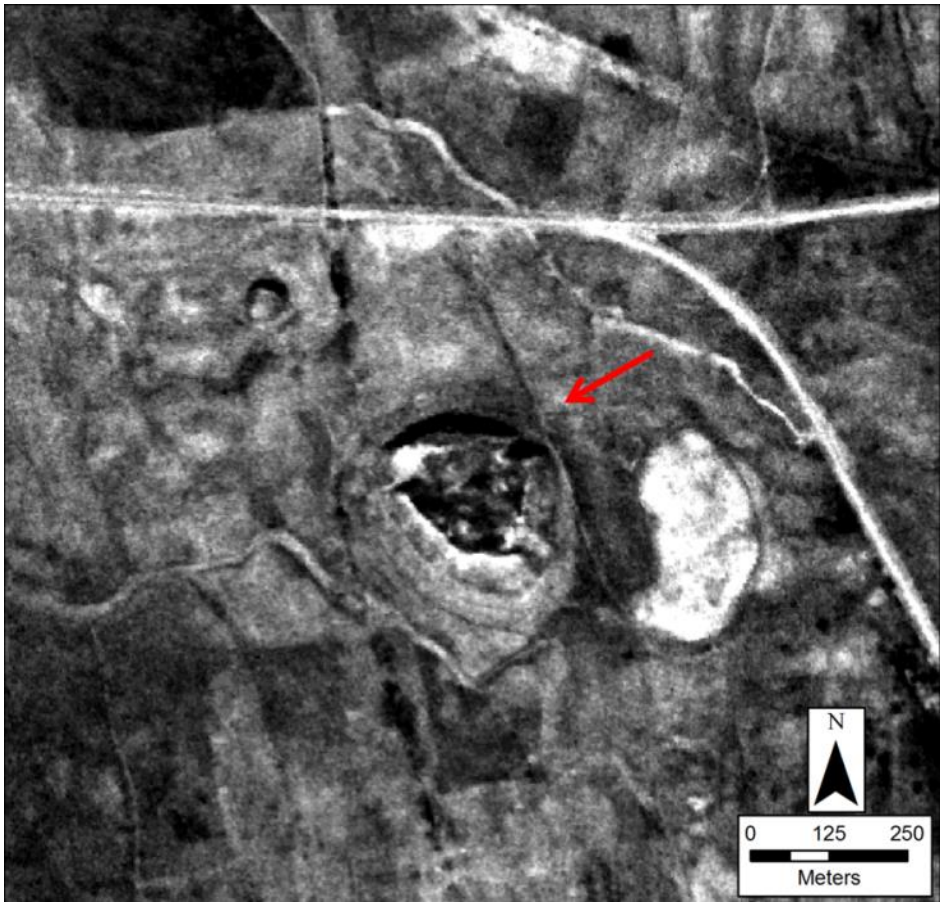

Figure 175: GWS_33_0_0, UTM 40 N, 337413, 4118524



Figure 176: GWS_34_0_0, UTM 40 N, 252543, 4086726



Figure 177: GWS_35_0_0, UTM 40 N, 253610, 4080994



Figure 178: GWS_37_0_0, UTM 40 N, 337350, 4120521

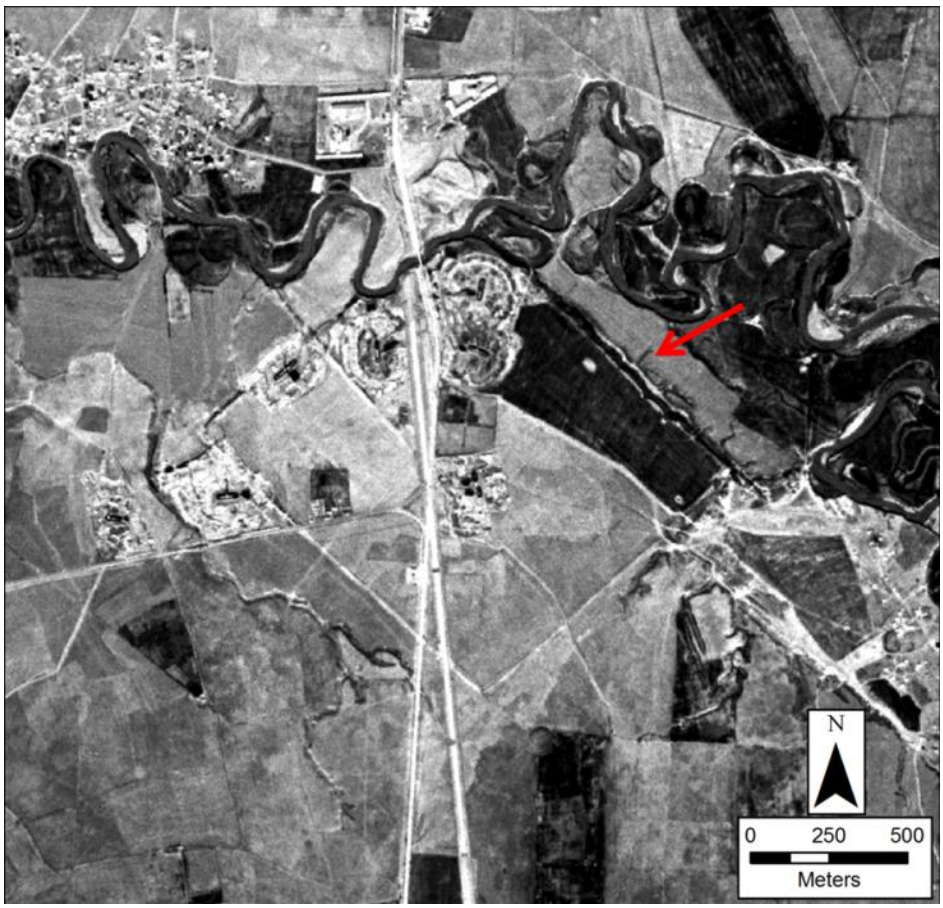

Figure 179: GWS_38_0_0, UTM 40 N, 335626, 4134413



Figure 180: GWS_39_0_0, UTM 40 N, 366043, 4139611



Figure 181: GWS_40_0_0, UTM 40 N, 367415, 4153778



Figure 182: GWS_41_0_0, UTM 40 N, 365800, 4156358



Figure 183: GWS_42_0_0, UTM 40 N, 363955, 4153901



Figure 184: GWS_43_0_0, UTM 40 N, 351451, 4143499



Figure 185: GWS_44_0_0, UTM 40 N, 352718, 4145202



Figure 186: GWS_45_0_0, UTM 40 N, 350937, 4127725



Figure 187: GWS_49_0_0, UTM 40 N, 350132, 4126471



Figure 188: GWS_50_0_0, UTM 40 N, 268287, 4112866



Figure 189: GWS_53_0_0, UTM 40 N, 322955, 4106761



Figure 190: GWS_54_0_0, UTM 40 N, 343771, 4115805



Figure 191: GWS_55_0_0, UTM 40 N, 285139, 4104130



Figure 192: GWS_56_0_0, UTM 40 N, 343579, 4125321



Figure 193: GWS_57_0_0, UTM 40 N, 340167, 4126150



Figure 194: GWS_58_0_0, UTM 40 N, 318521, 4096183



Figure 195: GWS_59_0_0, UTM 40 N, 327609, 4122155



Figure 196: GWS_60_0_0, UTM 40 N, 278396, 4085703



Figure 197: HUS_1_0_0, UTM 40 N, 258884, 4112929

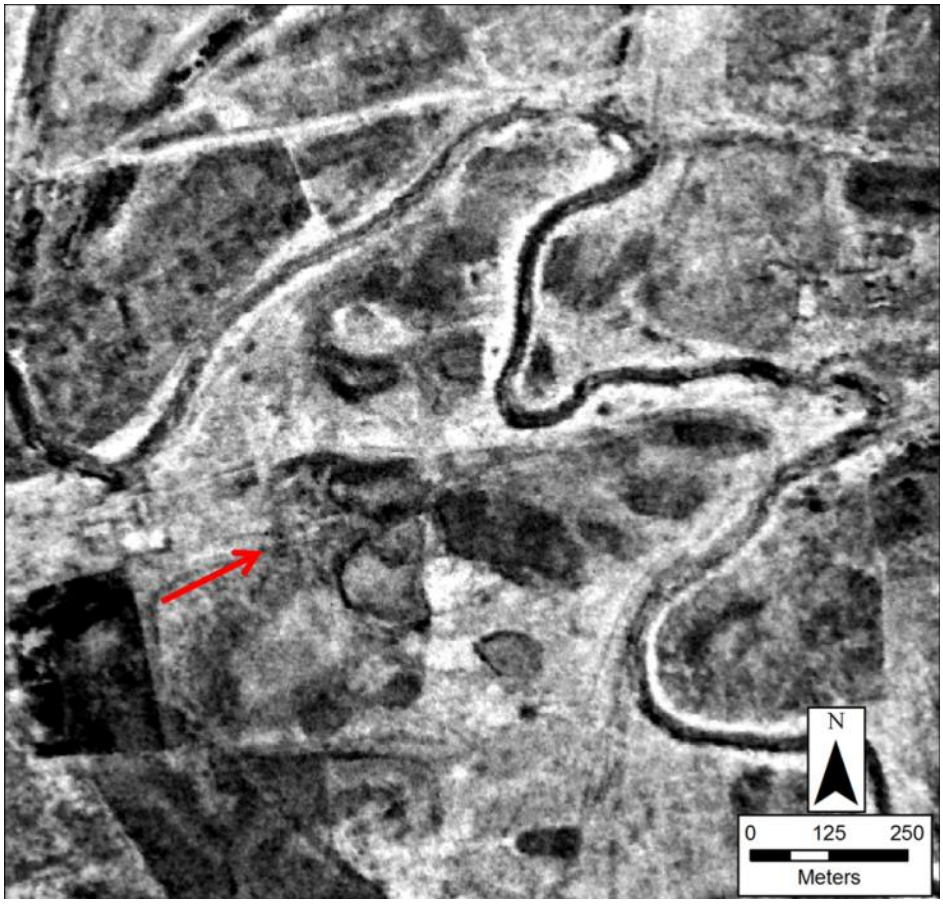

Figure 198: HUS_2_0_0, UTM 40 N, 258495, 4088732



Figure 199: HUS_3_0_0, UTM 40 N, 254712, 4078937



Figure 200: HUS_4_0_0, UTM 40 N, 255362, 4083256



Figure 201: HUS_5_0_0, UTM 40 N, 255815, 4083915



Figure 202: HUS_6_0_0, UTM 40 N, 255509, 4081128



Figure 203: HUS_7_0_0, UTM 40 N, 256302, 4081390



Figure 204: HUS_8_0_0, UTM 40 N, 257394, 4080992



Figure 205: HUS_9_0_0, UTM 40 N, 257221, 4085633



Figure 206: HUS_10_0_0, UTM 40 N, 258881, 4083394



Figure 207: HUS_13_0_0, UTM 40 N, 261118, 4081805



Figure 208: HUS_14_0_0, UTM 40 N, 259815, 4083783



Figure 209: HUS_15_0_0, UTM 40 N, 259511, 4084209



Figure 210: HUS_16_0_0, UTM 40 N, 258235, 4086558



Figure 211: HUS_17_0_0, UTM 40 N, 276428, 4093626



Figure 212: HUS_18_0_0, UTM 40 N, 274847, 4090786



Figure 213: HUS_19_0_0, UTM 40 N, 267556, 4089141



Figure 214: HUS_21_0_0, UTM 40 N, 274861, 4085336



Figure 215: HUS_22_0_0, UTM 40 N, 276520, 4084229



Figure 216: HUS_24_0_0, UTM 40 N, 273100, 4083041



Figure 217: HUS_25_0_0, UTM 40 N, 265450, 4083654



Figure 218: HUS_26_0_0, UTM 40 N, 263617, 4085361



Figure 219: HUS_27_0_0, UTM 40 N, 265536, 4079287



Figure 220: HUS_28_0_0, UTM 40 N, 264484, 4079036



Figure 221: HUS_29_0_0, UTM 40 N, 264355, 4079872



Figure 222: HUS_30_0_0 (A), UTM 40 N, 289236, 4089068 and HUS_31_0_0 (B), UTM 40 N, 289345, 4088871



Figure 223: HUS_32_0_0 (A), UTM 40 N, 289434, 4088257 and HUS_62_0_0 (B), UTM 40 N, 289607, 4087975



Figure 224: HUS_33_0_0 (A), UTM 40 N, 290193, 4087237 and HUS_34_0_0 (B), UTM 40 N, 290211, 4087044



Figure 225: HUS_35_0_0, UTM 40 N, 284970, 4097376



Figure 226: HUS_36_0_0, UTM 40 N, 284885, 4094457



Figure 227: HUS_38_0_0 (A), UTM 40 N, 283332, 4090562 and HUS_39_0_0 (B), UTM 40 N, 283382, 4090305



Figure 228: HUS_40_0_0, UTM 40 N, 288619, 4088846



Figure 229: HUS_41_0_0 (A), 279957, 4094725, HUS_42_0_0 (B), 280263, 4094336, HUS_43_0_0 (C), 280167, 4094381, HUS_44_0_0 (D), 280183, 4094260, HUS_45_0_0 (E),280139, 4093990 and HUS_46_0_0 (F), 280100, 4094032 (All coordinates UTM 40 N)



Figure 230: HUS_47_0_0, UTM 40 N, 280130, 4092820



Figure 231: HUS_48_0_0, UTM 40 N, 281184, 4091439



Figure 232: HUS_49_0_0, UTM 40 N, 281852, 4087238



Figure 233: HUS_51_0_0, UTM 40 N, 280501, 4088883



Figure 234: HUS_52_0_0 (A), UTM 40 N, 284790, 4086856 and HUS_53_0_0 (B), UTM 40 N, 284752, 4086900



Figure 235: HUS_57_0_0, UTM 40 N, 286435, 4088566



Figure 236: HUS_58_0_0, UTM 40 N, 286395, 4093386



Figure 237: HUS_60_0_0, UTM 40 N, 289116, 4090286



Figure 238: HUS_61_0_0, UTM 40 N, 287807, 4089755



See HUS_32_0_0 for HUS_62_0_0 image

Figure 239: HUS_63_0_0, UTM 40 N, 288463, 4094256



Figure 240: HUS_65_0_0 (A), UTM 40 N, 290965, 4089260 and HUS_66_0_0 (B), UTM 40 N, 291087, 4088885



Figure 241: HUS_69_0_0, UTM 40 N, 285396, 4078187

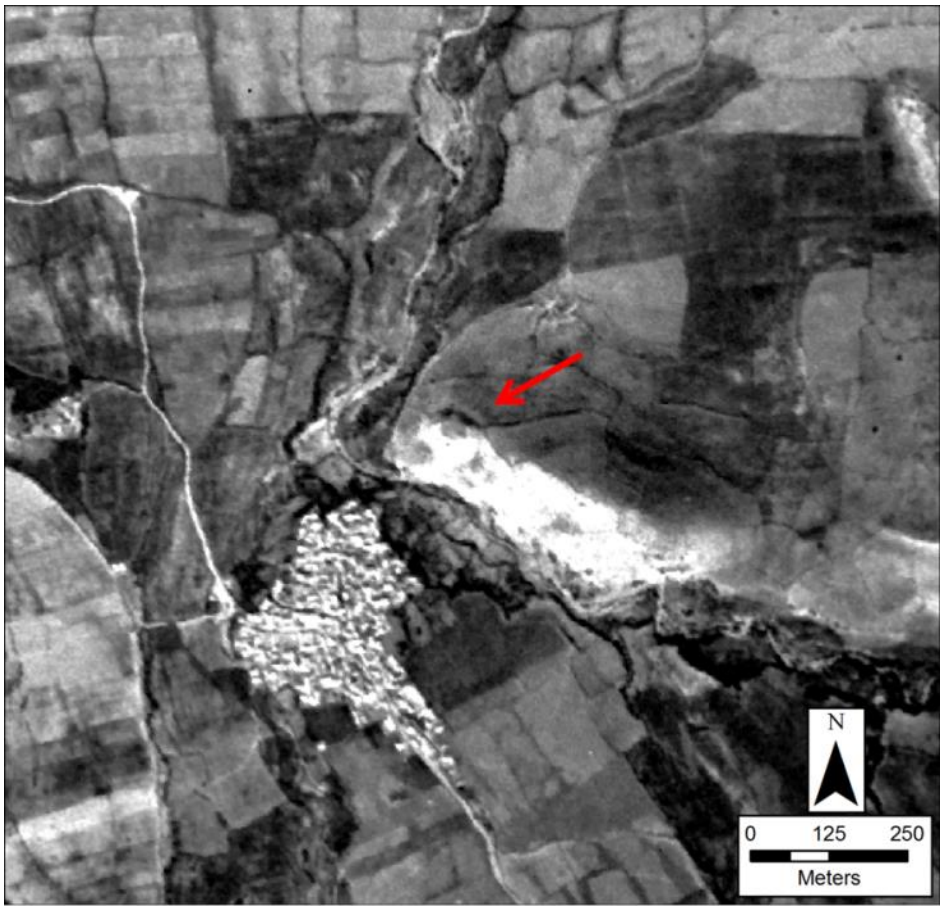

Figure 242: HUS_70_0_0, UTM 40 N, 287118, 4081948



Figure 243: HUS_71_0_0, UTM 40 N, 290180, 4082124



Figure 244: HUS_72_0_0, UTM 40 N, 292671, 4083940



Figure 245: HUS_73_0_0 (A), UTM 40 N, 291140, 4084399 and HUS_74_0_0 (B), UTM 40 N, 291168, 4084637



Figure 246: HUS_75_0_0, UTM 40 N, 295315, 4089862



Figure 247: HUS_76_0_0, UTM 40 N, 295096, 4092518



Figure 248: HUS_77_0_0, UTM 40 N, 298173, 4095713



Figure 249: HUS_78_0_0, UTM 40 N, 300024, 4096450

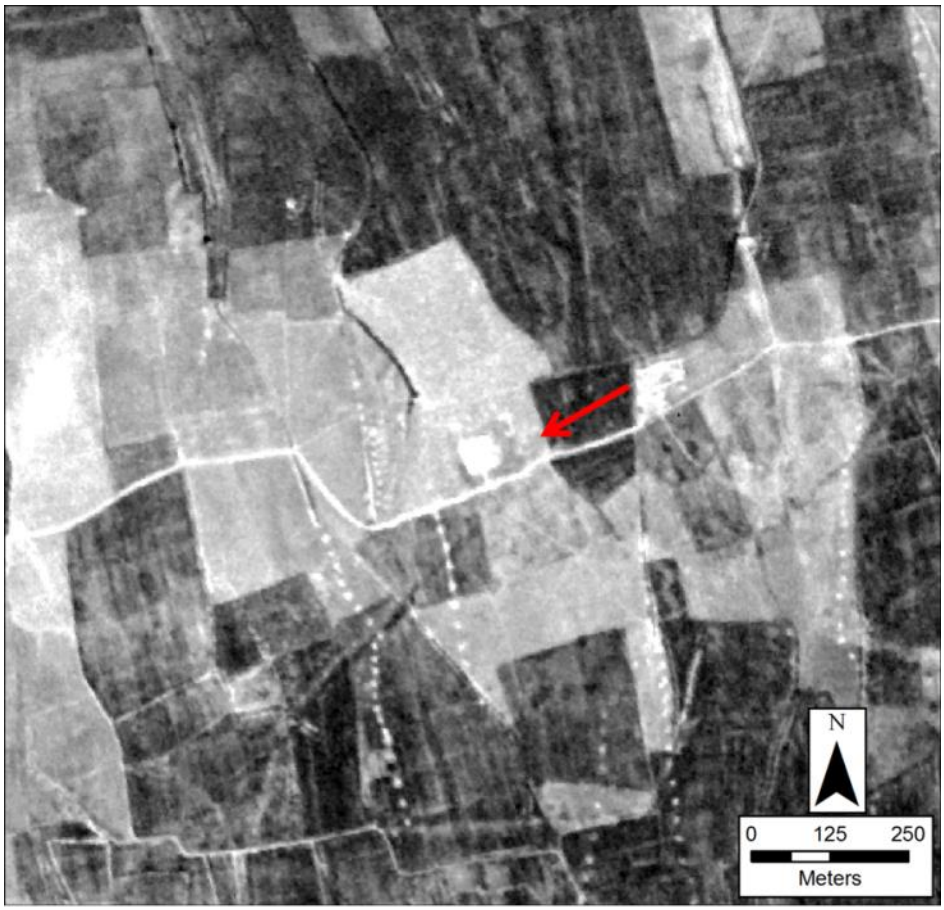

Figure 250: HUS_79_0_0, UTM 40 N, 302433, 4092539



Figure 251: HUS_80_0_0, UTM 40 N, 299129, 4095059



Figure 252: HUS_81_0_0, UTM 40 N, 300783, 4086211



Figure 253: HUS_82_0_0, UTM 40 N, 303074, 4086356



Figure 254: HUS_83_0_0, UTM 40 N, 301701, 4089625



Figure 255: HUS_84_0_0, UTM 40 N, 301452, 4091345



Figure 256: HUS_85_0_0, UTM 40 N, 294168, 4087799



Figure 257: HUS_86_0_0, UTM 40 N, 305232, 4089384



Figure 258: HUS_87_0_0, UTM 40 N, 304247, 4090544



Figure 259: HUS_88_0_0, UTM 40 N, 305953, 4097045



Figure 260: HUS_90_0_0, UTM 40 N, 306088, 4092257



Figure 261: HUS_95_0_0 (A), UTM 40 N, 317744, 4092485 and HUS_96_0_0 (B), UTM 40 N, 317633, 4092329



Figure 262: HUS_97_0_0, UTM 40 N, 314693, 4091619



Figure 263: HUS_99_0_0, UTM 40 N, 310605, 4091889



Figure 264: HUS_101_0_0 (A), UTM 40 N, 315470, 4096026 and HUS_102_0_0 (B), UTM 40 N, 315246, 4095509



Figure 265: HUS_103_0_0, UTM 40 N, 307810, 4088477



Figure 266: HUS_104_0_0, UTM 40 N, 310225, 4094594



Figure 267: HUS_105_0_0, UTM 40 N, 311435, 4095922



Figure 268: HUS_106_0_0, UTM 40 N, 312698, 4090652



Figure 269: HUS_108_0_0, UTM 40 N, 316145, 4094571



Figure 270: HUS_109_0_0, UTM 40 N, 310521, 4087917



Figure 271: HUS_110_0_0, UTM 40 N, 307682, 4091180



Figure 272: HUS_111_0_0, UTM 40 N, 323307, 4100344



Figure 273: HUS_116_0_0, UTM 40 N, 261390, 4086146



Figure 274: HUS_117_0_0, UTM 40 N, 255527, 4086853



Figure 275: HUS_118_0_0, UTM 40 N, 266396, 4109176



Figure 276: KH_1_0_0, UTM 40 N, 329471, 4120573



Figure 277: KH_2_0_0, UTM 40 N, 238816, 4109312



Figure 278: KH_3_0_0, UTM 40 N, 328235, 4119219



Figure 279: KH_4_0_0, UTM 40 N, 323525, 4122226



Figure 280: KH_5_0_0, UTM 40 N, 327934, 4120404



Figure 281: KH_6_0_0, UTM 40 N, 326508, 4109336



Figure 282: KH_7_0_0, UTM 40 N, 316761, 4116833



Figure 283: KH_8_0_0, UTM 40 N, 318464, 4115822



Figure 284: KH_9_0_0, UTM 40 N, 296617, 4120619

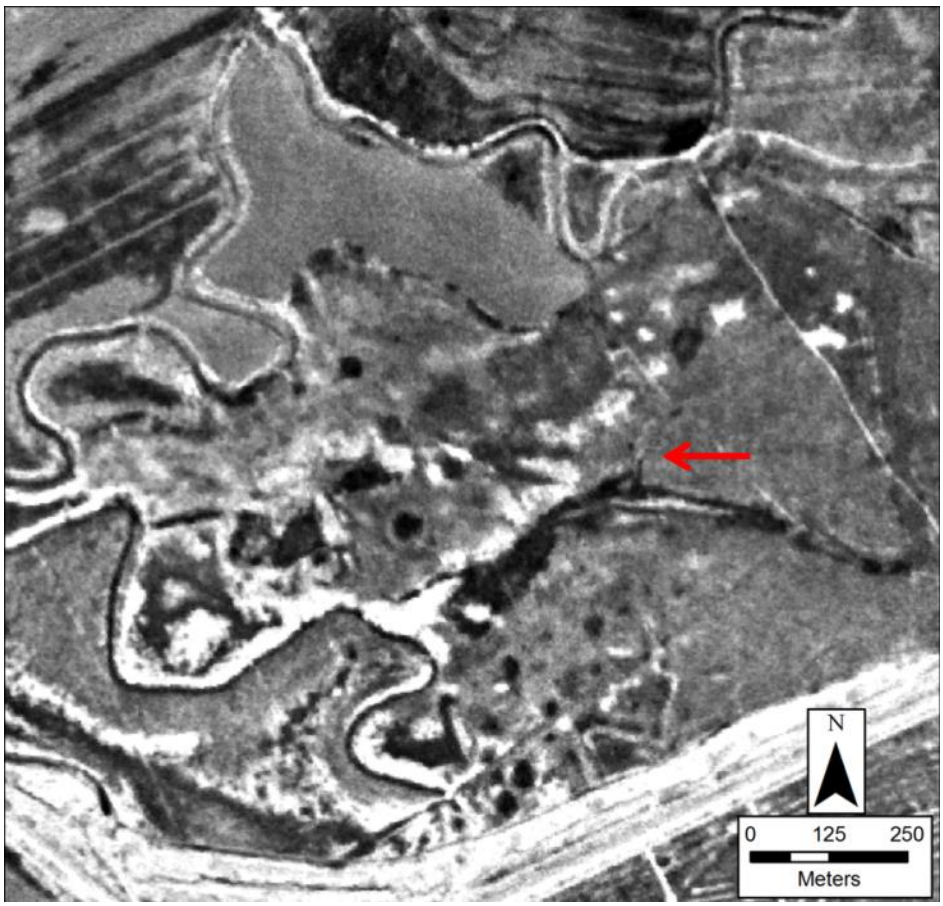

Figure 285: KH_10_0_0, UTM 40 N, 296373, 4119526



Figure 286: KH_11_0_0, UTM 40 N, 296251, 4121983



Figure 287: KH_12_0_0 (A), UTM 40 N, 292132, 4112949 and KH_13_0_0 (B), UTM 40 N, 291482, 4112972



Figure 288: KH_14_0_0, UTM 40 N, 297191, 4111262



Figure 289: KH_15_0_0, UTM 40 N, 288559, 4109723



Figure 290: KH_16_0_0, UTM 40 N, 267757, 4092167



Figure 291: KH_17_0_0, UTM 40 N, 343311, 4135760



Figure 292: KH_19_0_0, UTM 40 N, 358301, 4137549



Figure 293: KH_20_0_0, UTM 40 N, 350363, 4133536



Figure 294: KH_21_0_0, UTM 40 N, 354000, 4134348



Figure 295: KH_22_0_0, UTM 40 N, 357005, 4134316



Figure 296: KH_23_0_0, UTM 40 N, 360339, 4133890

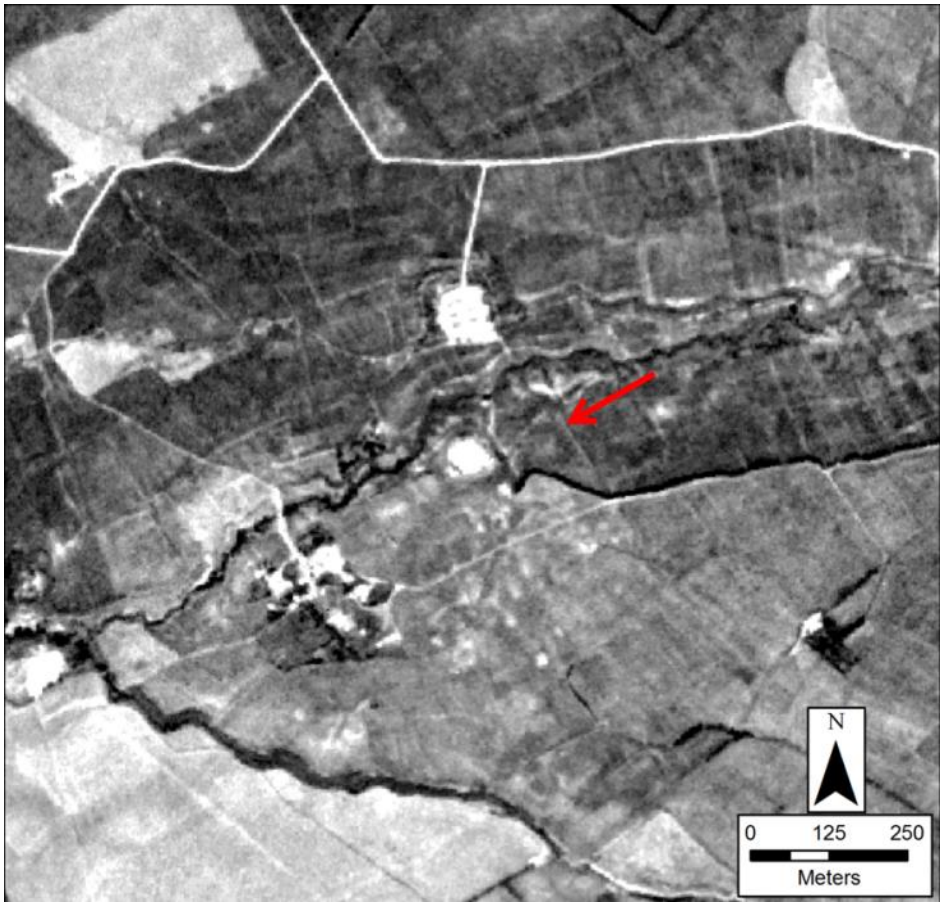

Figure 297: KH_24_0_0, UTM 40 N, 353537, 4132947



Figure 298: KH_25_0_0, UTM 40 N, 272921, 4093086



Figure 299: KH_26_0_0, UTM 40 N, 354621, 4131805



Figure 300: KH_27_0_0, UTM 40 N, 356449, 4132107



Figure 301: KH_28_0_0, UTM 40 N, 358740, 4131458



Figure 302: KH_29_0_0, UTM 40 N, 357621, 4130610



Figure 303: KH_30_0_0, UTM 40 N, 354489, 4130516



Figure 304: KH_31_0_0 (A), UTM 40 N, 350832, 4130329 and NTS_85_0_0 (B), UTM 40 N, 350610, 4130352



Figure 305: KH_32_0_0, UTM 40 N, 352145, 4129826



Figure 306: KH_33_0_0, UTM 40 N, 356899, 4129337



Figure 307: KH_34_0_0, UTM 40 N, 359200, 4125805



Figure 308: KH_35_0_0, UTM 40 N, 359584, 4124135



Figure 309: KH_36_0_0 (A), UTM 40 N, 357638, 4123897 and KH_37_0_0 (B), UTM 40 N, 356932, 4124263

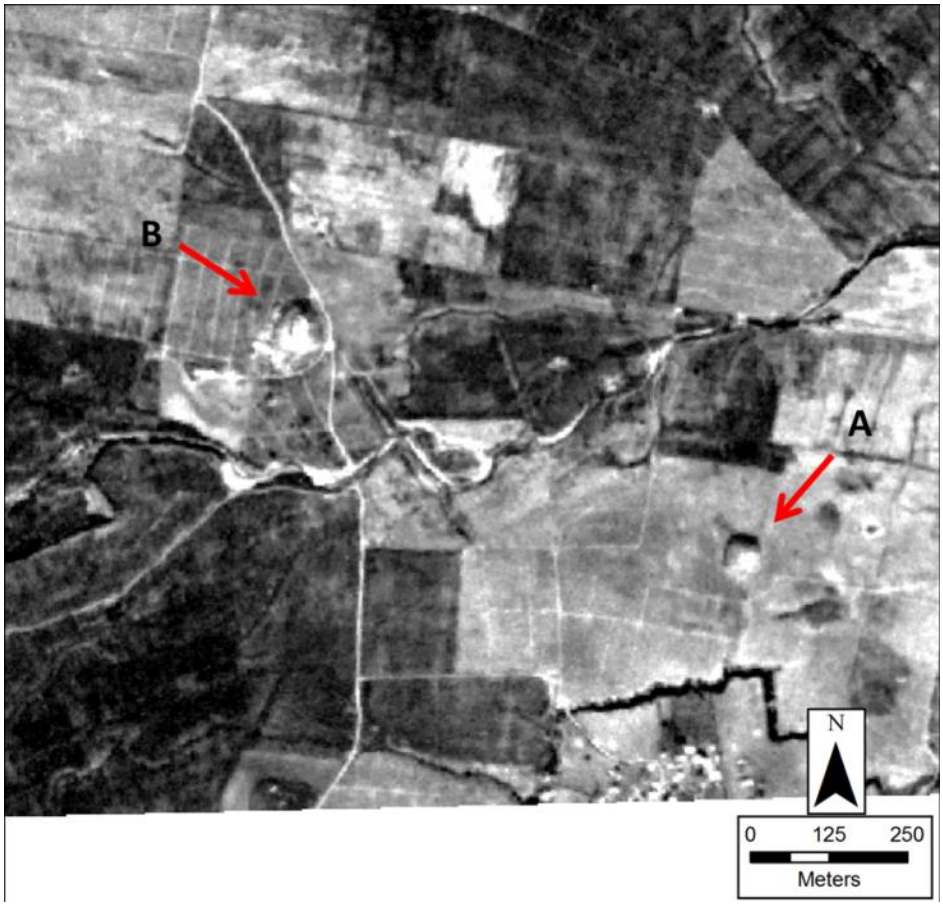

Figure 310: KH_38_0_0 (A), UTM 40 N 348863, 4125542, NTS_146_0_0 (B), UTM 40 N, 348915, 4125860



Figure 311: KH_39_0_0, UTM 40 N, 349343, 4119371



Figure 312: KH_40_0_0, UTM 40 N, 352137, 4121152



Figure 313: KH_41_0_0 (A), UTM 40 N, 342452, 4126246 and NTS_229_0_0 (B), UTM 40 N, 341935, 4126093



Figure 314: KH_42_0_0, UTM 40 N, 341949, 4124613



Figure 315: KH_43_0_0, UTM 40 N, 342801, 4123201



Figure 316: KH_44_0_0, UTM 40 N, 344361, 4122546



Figure 317: KH_45_0_0, UTM 40 N, 346249, 4124844



Figure 318: KH_46_0_0, UTM 40 N, 347651, 4124531



Figure 319: KH_47_0_0, UTM 40 N, 347003, 4118216



Figure 320: KH_49_0_0, UTM 40 N, 344607, 4118719



Figure 321: KH_50_0_0, UTM 40 N, 341472, 4118218



Figure 322: KH_51_0_0, UTM 40 N, 324543, 4140710



Figure 323: KH_52_0_0, UTM 40 N, 331333, 4134425



Figure 324: KH_53_0_0 (A), UTM 40 N, 350699, 4116917 and NTS_139_0_0 (B), UTM 40 N, 350157, 4117112



Figure 325: KH_54_0_0, UTM 40 N, 346959, 4116212



Figure 326: KH_55_0_0, UTM 40 N, 337021, 4113394



Figure 327: KH_56_0_0, UTM 40 N, 337211, 4112532



Figure 328: KH_57_0_0, UTM 40 N, 332419, 4117658



Figure 329: KH_58_0_0, UTM 40 N, 331310, 4117047



Figure 330: KH_59_0_0 (A), UTM 40 N, 329424, 4116745, KH_60_0_0 (B), UTM 40 N, 329857, 4116384



Figure 331: KH_62_0_0, UTM 40 N, 334695, 4109917



Figure 332: KH_63_0_0, UTM 40 N, 317590, 4152516

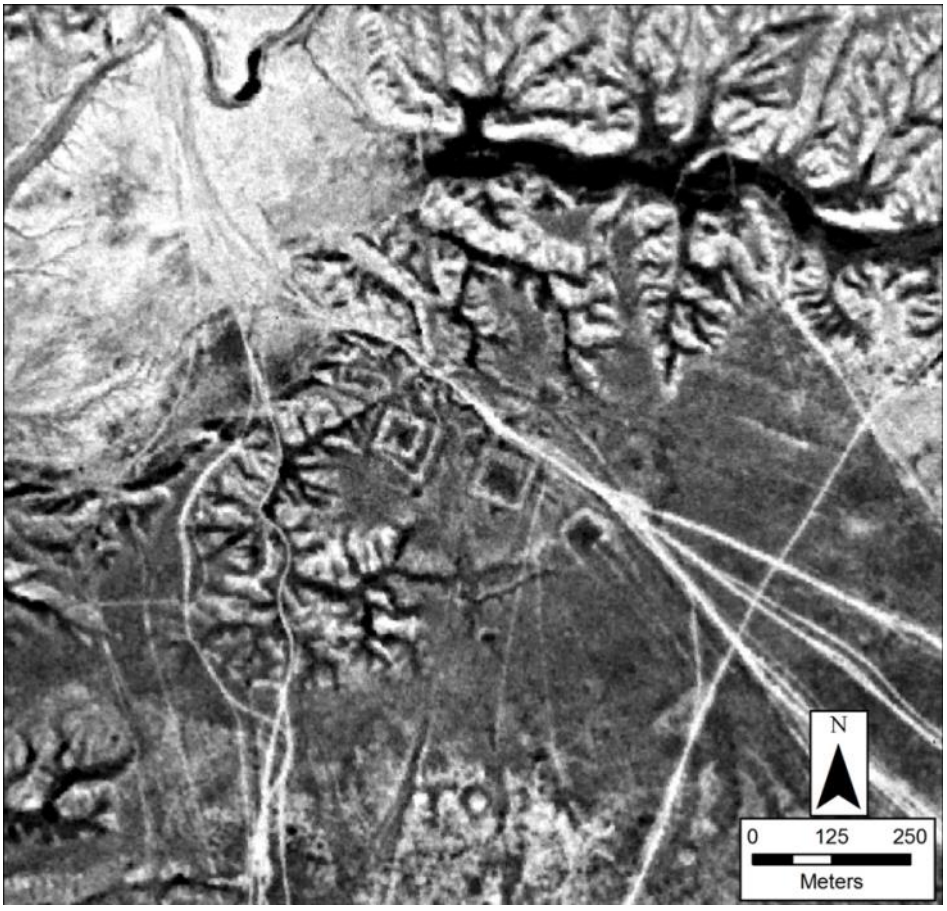

Figure 333: KH_66_0_0, UTM 40 N, 313982, 4123246



Figure 334: KH_67_0_0, UTM 40 N, 315731, 4123975

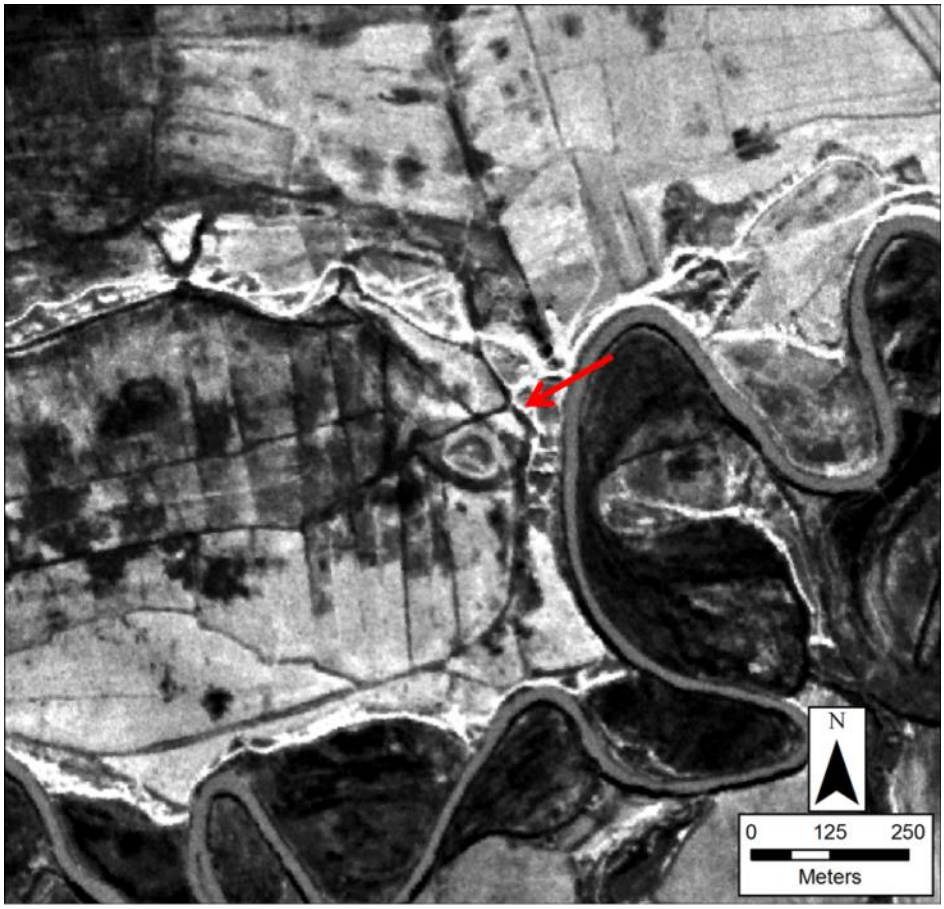

Figure 335: KH_68_0_0, UTM 40 N, 310662, 4117463



Figure 336: KH_69_0_0, UTM 40 N, 316089, 4122986



Figure 337: KH_70_0_0, UTM 40 N, 323091, 4116334

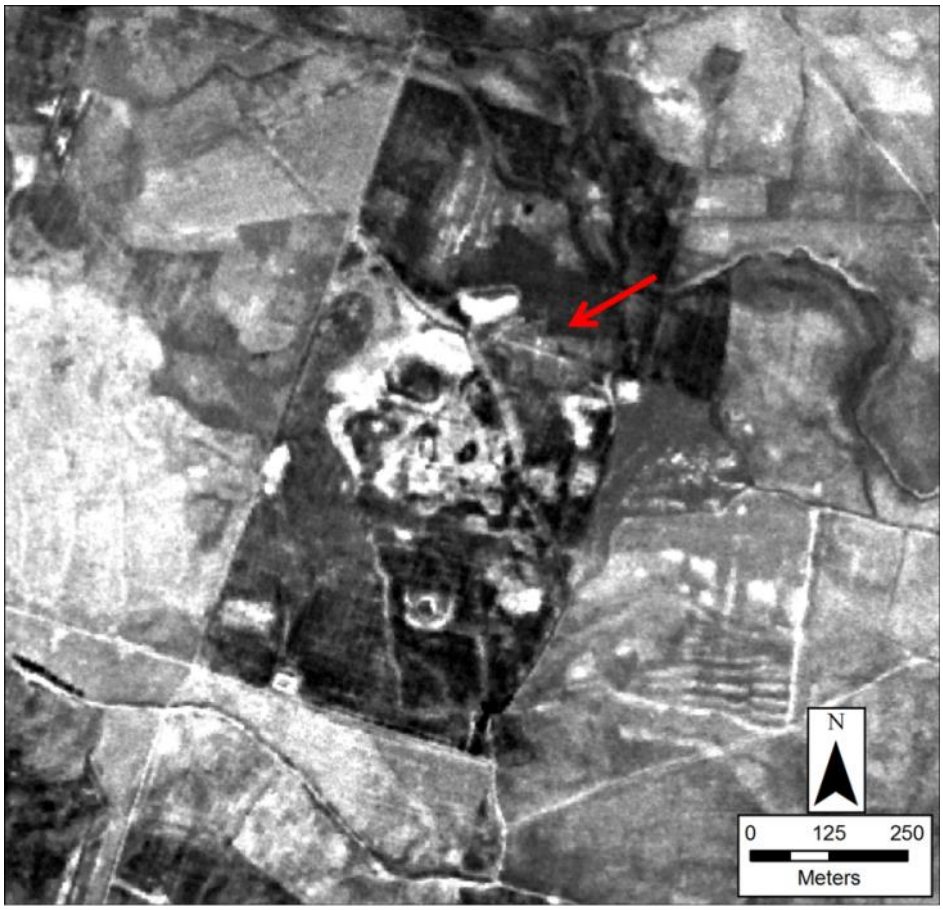

Figure 338: KH_72_0_0, UTM 40 N, 320769, 4112053



Figure 339: KH_73_0_0, UTM 40 N, 314660, 4110872



Figure 340: KH_74_0_0, UTM 40 N, 313747, 4107596



Figure 341: KH_75_0_0, UTM 40 N, 318512, 4107217



Figure 342: KH_76_0_0, UTM 40 N, 321210, 4107573



Figure 343: KH_77_0_0, UTM 40 N, 334079, 4115006



Figure 344: KH_78_0_0, UTM 40 N, 335226, 4116196

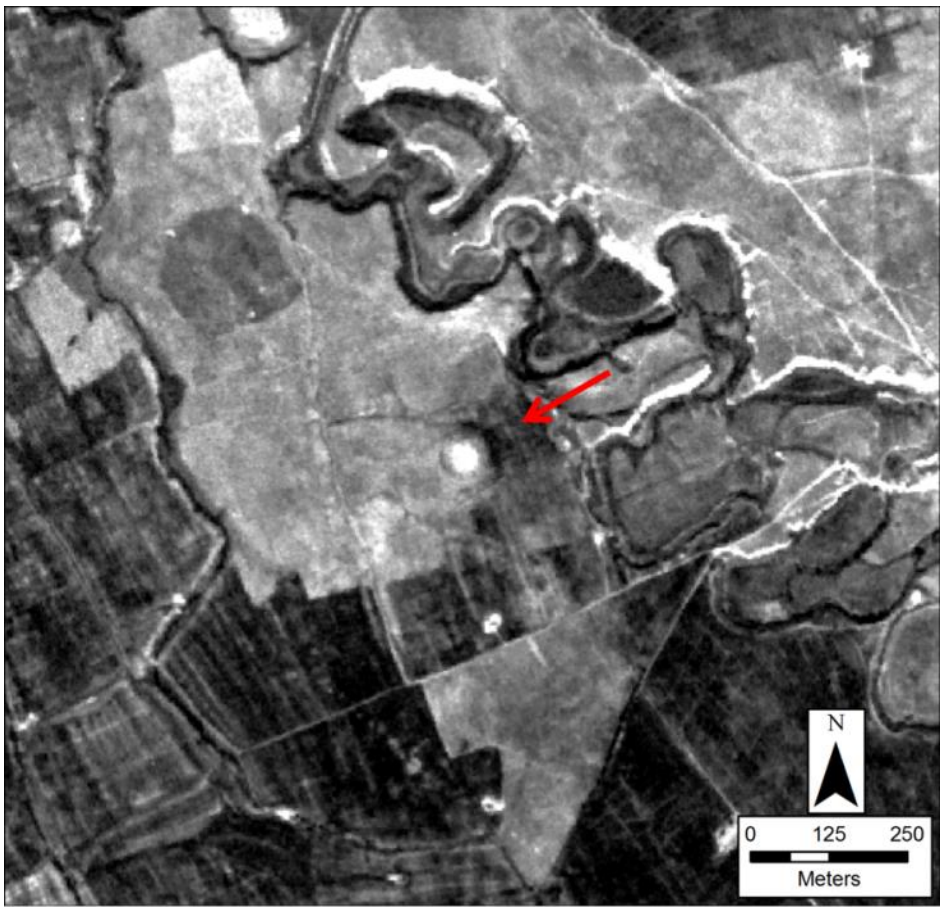

Figure 345: KH_79_0_0, UTM 40 N, 336340, 4115594



Figure 346: KH_80_0_0, UTM 40 N, 332212, 4114758



Figure 347: KH_81_0_0 (A), UTM 40 N, 331791, 4107600 and KH_187_0_0 (B), UTM 40 N, 332179, 4107657



Figure 348: KH_82_0_0, UTM 40 N, 326808, 4106397

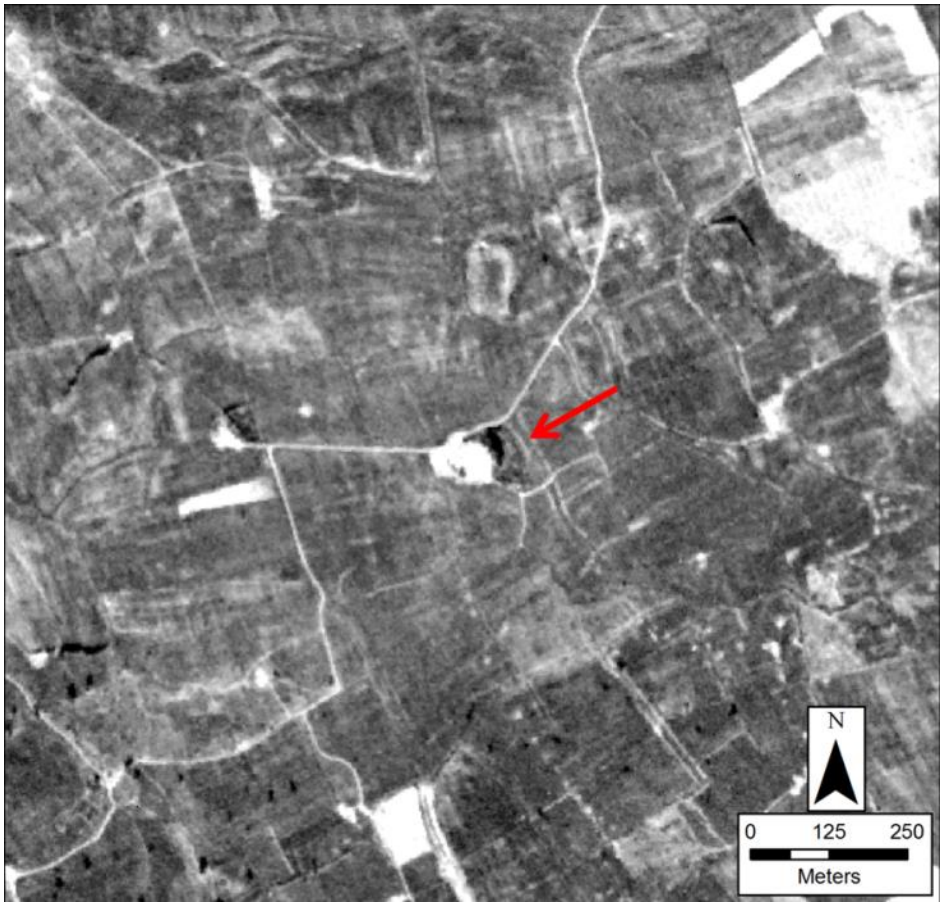

Figure 349: KH_83_0_0, UTM 40 N, 321695, 4116061



Figure 350: KH_84_0_0, UTM 40 N, 319225, 4102612



Figure 351: KH_85_0_0, UTM 40 N, 313896, 4096487



Figure 352: KH_86_0_0, UTM 40 N, 305480, 4130927

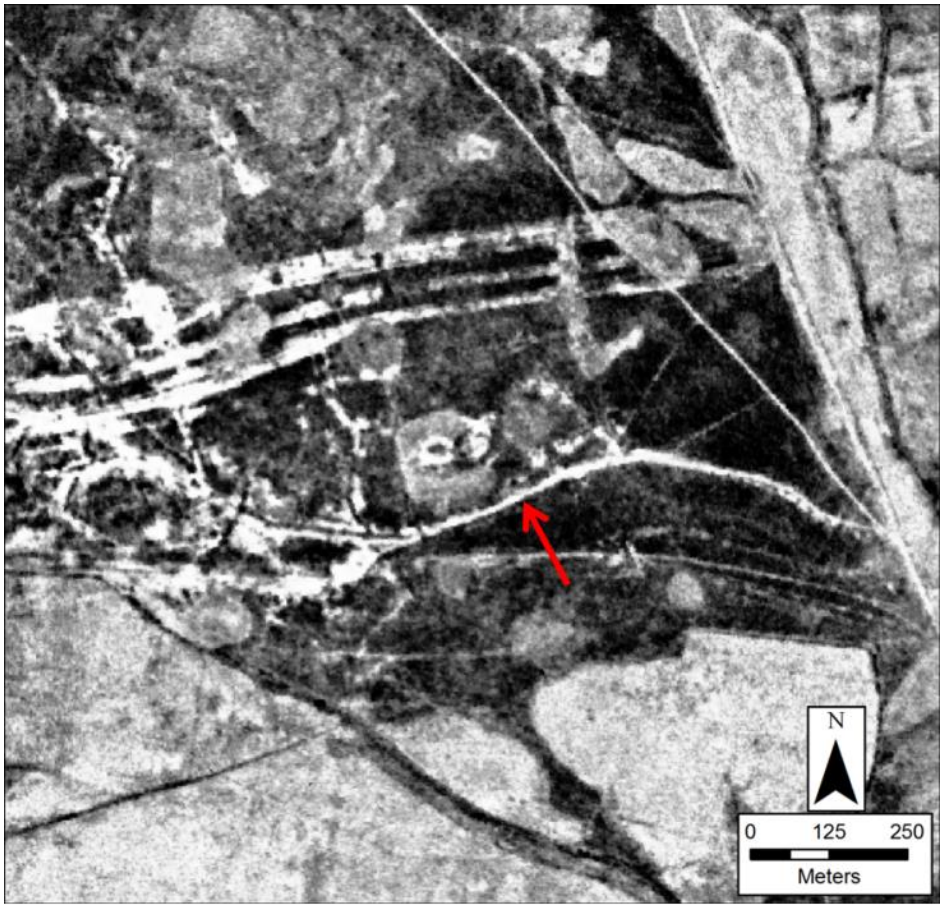

Figure 353: KH_87_0_0, UTM 40 N, 306654, 4130682

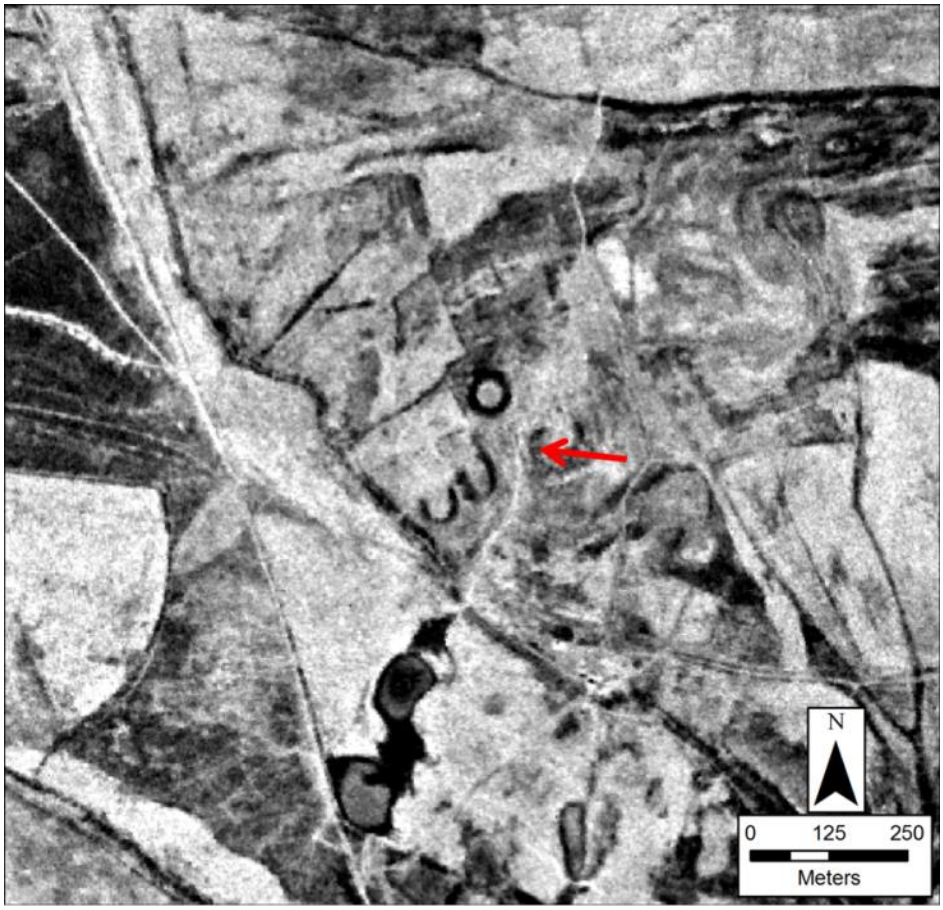

Figure 354: KH_89_0_0 (A), UTM 40 N, 302025, 4121271 and KH_90_0_0 (B), UTM 40 N, 301416, 4121387



Figure 355: KH_91_0_0, UTM 40 N, 307521, 4111663



Figure 356: KH_92_0_0, UTM 40 N, 302488, 4112790



Figure 357: KH_93_0_0, UTM 40 N, 309868, 4109944



Figure 358: KH_94_0_0 (A), UTM 40 N, 305626, 4107537 and KH_95_0_0 (B), UTM 40 N, 305479, 4108084



Figure 359: KH_96_0_0, UTM 40 N, 303364, 4105794



Figure 360: KH_97_0_0, UTM 40 N, 308105, 4104790



Figure 361: KH_98_0_0, UTM 40 N, 304831, 4105105



Figure 362: KH_99_0_0, UTM 40 N, 306597, 4104336



Figure 363: KH_100_0_0, UTM 40 N, 300585, 4099287



Figure 364: KH_101_0_0, UTM 40 N, 310943, 4099803



Figure 365: KH_102_0_0 (A), UTM 40 N, 308033, 4098571, KH_103_0_0 (B), UTM 40 N, 307622, 4098085 and NTS_259_0_0 (C), UTM 40 N, 296302, 4101437



Figure 366: KH_104_0_0, UTM 40 N, 306239, 4095439



Figure 367: KH_105_0_0, UTM 40 N, 305117, 4093373



Figure 368: KH_106_0_0, UTM 40 N, 293928, 4116631



Figure 369: KH_107_0_0, UTM 40 N, 287695, 4115174



Figure 370: KH_108_0_0, UTM 40 N, 295641, 4111934

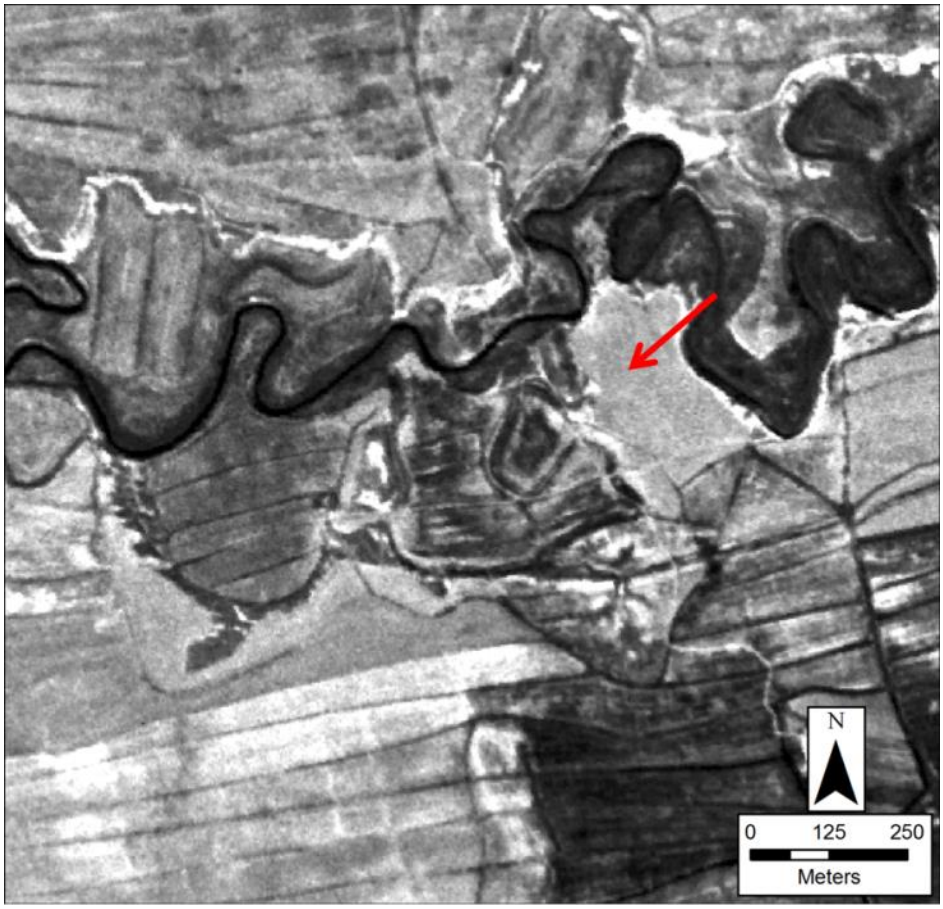

Figure 371: KH_109_0_0, UTM 40 N, 297994, 4102252



Figure 372: KH_110_0_0, UTM 40 N, 292587, 4101607



Figure 373: KH_111_0_0, UTM 40 N, 299010, 4099440



Figure 374: KH_112_0_0, UTM 40 N, 289299, 4098368



Figure 375: KH_113_0_0, UTM 40 N, 298094, 4099005



Figure 376: KH_114_0_0 (A), UTM 40 N, 283978, 4105790, KIA_8_0_0 (B), UTM 40 N, 283423, 4105972 and TJW_7_0_0 (C), UTM 40 N 284413, 4105627

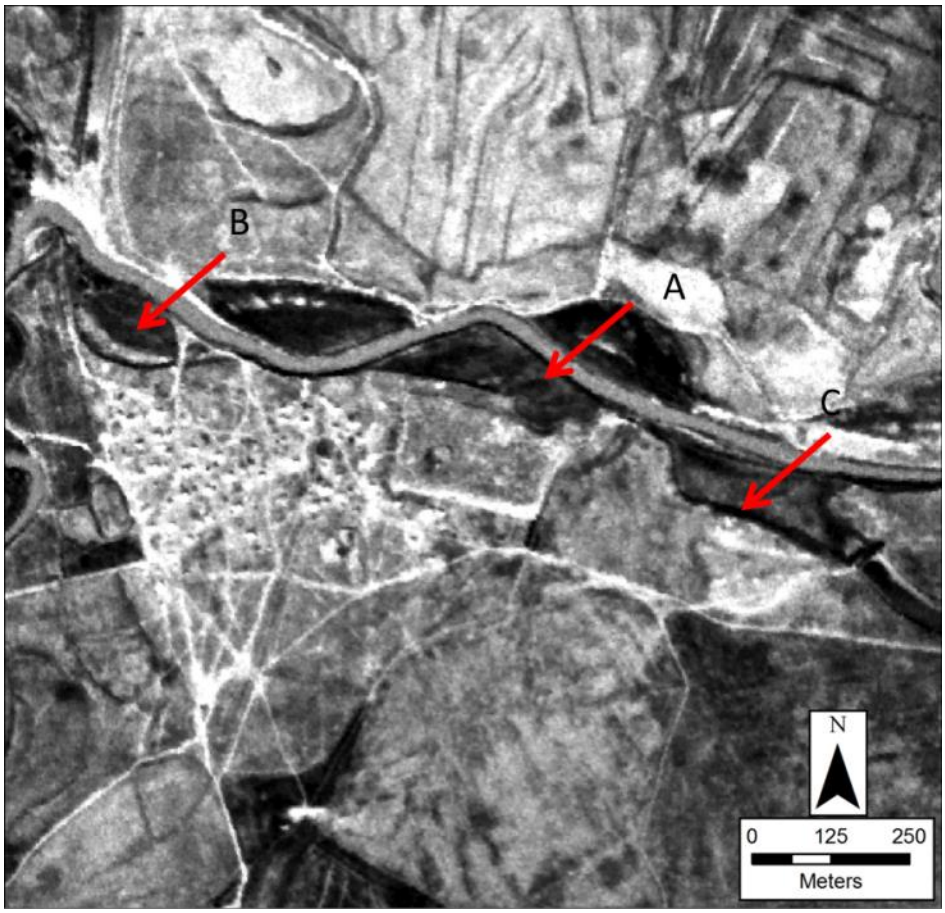

Figure 377: KH_115_0_0, UTM 40 N, 285568, 4098245



Figure 378: KH_116_0_0, UTM 40 N, 267546, 4116285



Figure 379: KH_117_0_0, UTM 40 N, 276436, 4097913



Figure 380: KH_118_0_0 (A), UTM 40 N, 256658, 4102359 and KH_143_0_0 (B), UTM 40, N256383, 4102702



Figure 381: KH_119_0_0, UTM 40 N, 291751, 4096902



Figure 382: KH_120_0_0, UTM 40 N, 291074, 4090148



Figure 383: KH_121_0_0, UTM 40 N, 277543, 4093786



Figure 384: KH_122_0_0, UTM 40 N, 278384, 4094373



Figure 385: KH_123_0_0, UTM 40 N, 285050, 4090754



Figure 386: KH_124_0_0, UTM 40 N, 277747, 4089474



Figure 387: KH_125_0_0, UTM 40 N, 271331, 4092704



Figure 388: KH_126_0_0, UTM 40 N, 259712, 4087423



Figure 389: KH_127_0_0, UTM 40 N, 258408, 4080172



Figure 390: KH_128_0_0, UTM 40 N, 350793, 4134889



Figure 391: KH_129_0_0, UTM 40 N, 324993, 4106137



Figure 392: KH_130_0_0, UTM 40 N, 335866, 4125599



Figure 393: KH_131_0_0, UTM 40 N, 329045, 4104849



Figure 394: KH_132_0_0, UTM 40 N, 348517, 4131551

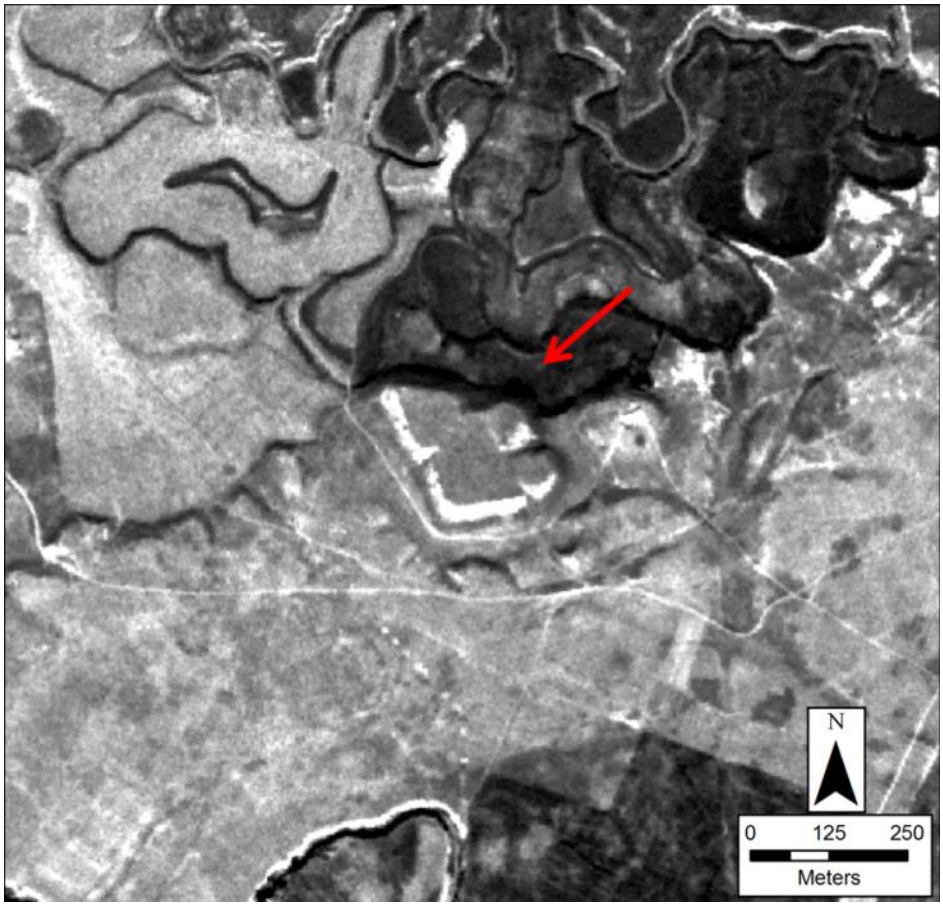

Figure 395: KH_133_0_0 (A), UTM 40 N, 347020, 4130907 and NTS_23_0_0 (B), UTM 40 N, 347431, 4131150

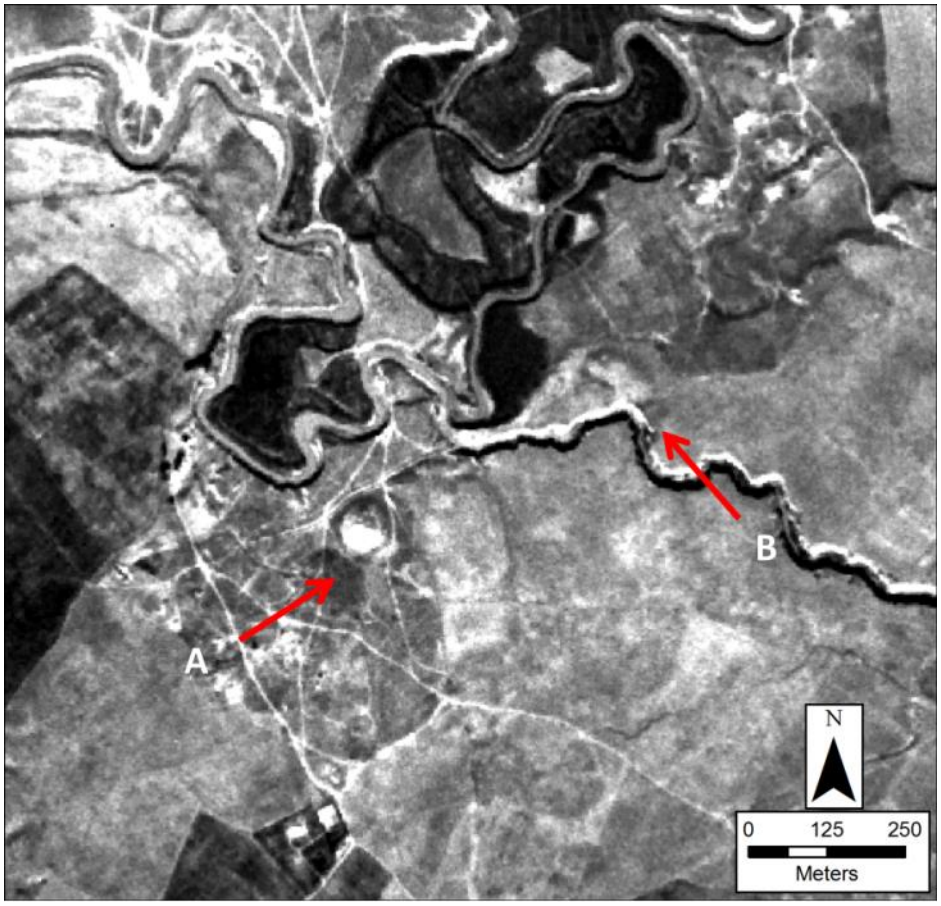

Figure 396: KH_134_0_0, UTM 40 N, 312264, 4099938



Figure 397: KH_135_0_0, UTM 40 N, 348393, 4143880



Figure 398: KH_136_0_0, UTM 40 N, 350974, 4144279



Figure 399: KH_137_0_0, UTM 40 N, 349798, 4144997



Figure 400: KH_138_0_0, UTM 40 N, 334178, 4122859



Figure 401: KH_139_0_0 (A), UTM 40 N, 286568, 4101628 and KH_140_0_0 (B), UTM 40 N, 287041, 4101109



Figure 402: KH_141_0_0 (A), UTM 40 N, 285460, 4102236 and KH_188_0_0 (B), UTM 40 N, 285248, 4101828



Figure 403: KH_142_0_0, UTM 40 N, 265650, 4085691



See KH_118_0_0 for KH_143_0_0 image

Figure 404: KH_144_0_0 (A), UTM 40 N, 261968, 4098803 and NTS_104_0_0 (B), UTM 40 N, 262113, 4099376



Figure 405: KH_145_0_0, UTM 40 N, 264713, 4092212



Figure 406: KH_146_0_0, UTM 40 N, 262750, 4089842



Figure 407: KH_147_0_0, UTM 40 N, 280764, 4084404



Figure 408: KH_148_0_0, UTM 40 N, 258067, 4076427

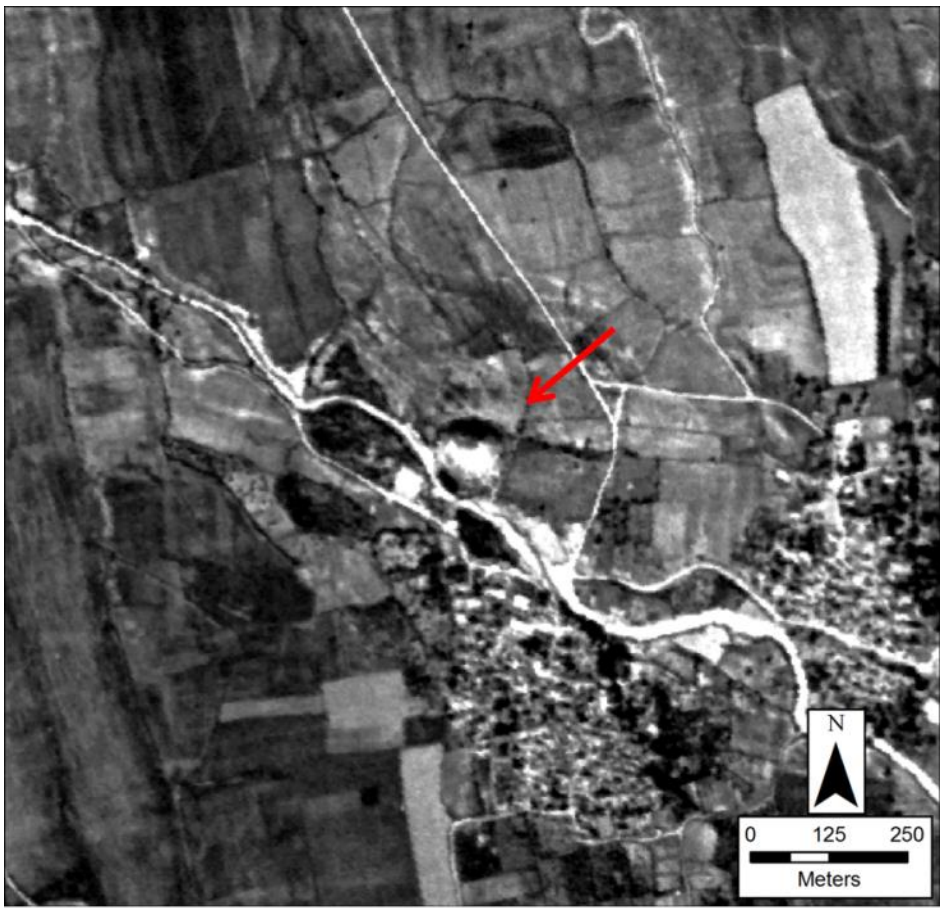

Figure 409: KH_149_0_0, UTM 40 N, 245377, 4107074

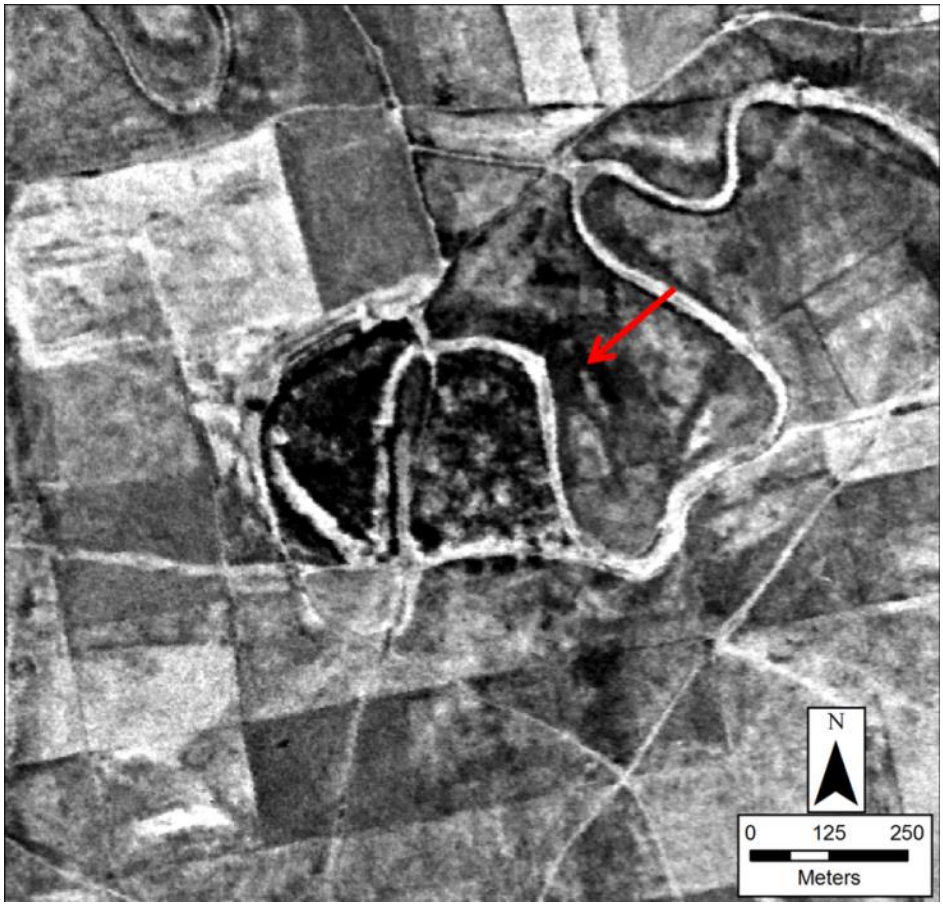

Figure 410: KH_150_0_0, UTM 40 N, 245062, 4108022



Figure 411: KH_151_0_0, UTM 40 N, 268844, 4105109



Figure 412: KH_152_0_0, UTM 40 N, 287763, 4085690



Figure 413: KH_153_0_0, UTM 40 N, 295048, 4097151



Figure 414: KH_154_0_0, UTM 40 N, 317886, 4105218



Figure 415: KH_155_0_0, UTM 40 N, 339018, 4113415



Figure 416: KH_156_0_0, UTM 40 N, 362046, 4135667



Figure 417: KH_157_0_0, UTM 40 N, 363731, 4135239



Figure 418: KH_158_0_0 (A), UTM 40 N, 367542, 4135348, NTS_120_0_0 (B), UTM 40 N, 367377, 4134868 and NTS_240_0_0 (C), UTM 40 N, 367798, 4134756



Figure 419: KH_159_0_0, UTM 40 N, 367709, 4131292



Figure 420: KH_160_0_0, UTM 40 N, 241649, 4079924



Figure 421: KH_161_0_0, UTM 40 N, 243086, 4080846



Figure 422: KH_162_0_0, UTM 40 N, 244838, 4081404



Figure 423: KH_163_0_0, UTM 40 N, 285308, 4101035



Figure 424: KH_164_0_0, UTM 40 N, 246219, 4080538



Figure 425: KH_165_0_0, UTM 40 N, 247799, 4075737



Figure 426: KH_166_0_0, UTM 40 N, 262603, 4084927



Figure 427: KH_167_0_0, UTM 40 N, 275930, 4078946



Figure 428: KH_169_0_0, UTM 40 N, 295862, 4095175



Figure 429: KH_170_0_0, UTM 40 N, 302460, 4102055



Figure 430: KH_171_0_0, UTM 40 N, 308550, 4101657



Figure 431: KH_172_0_0, UTM 40 N, 321111, 4099036



Figure 432: KH_173_0_0, UTM 40 N, 322727, 4099470

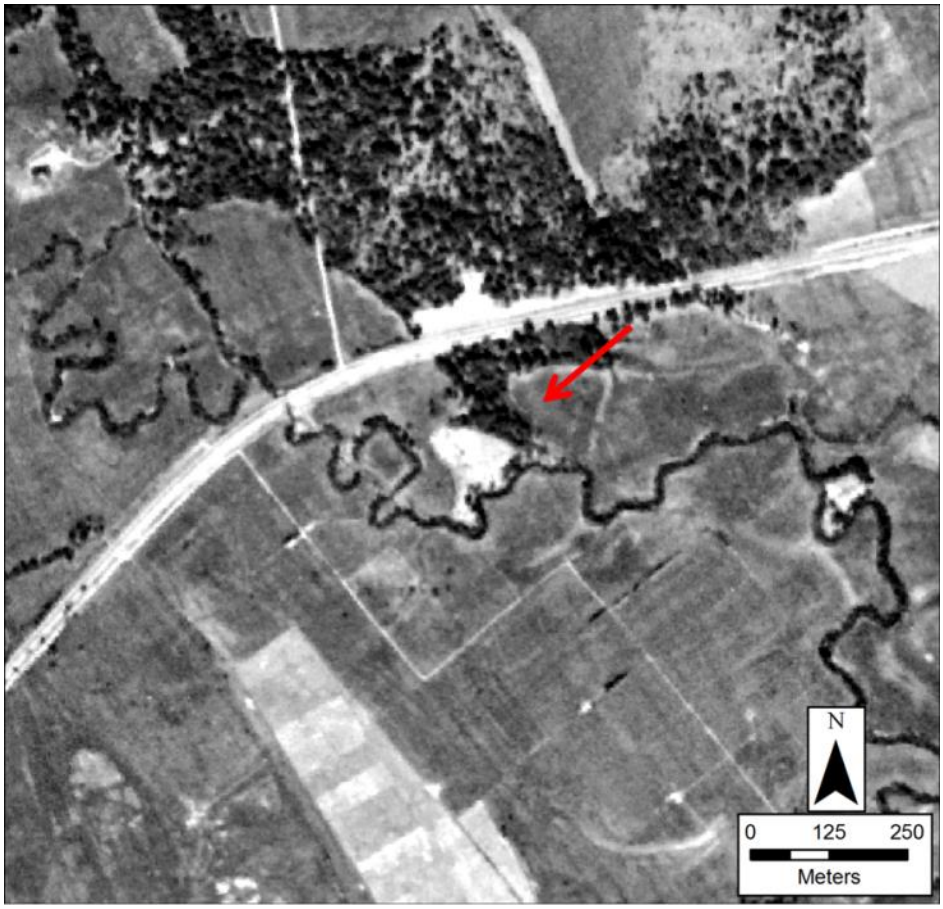

Figure 433: KH_174_0_0, UTM 40 N, 250823, 4104287



Figure 434: KH_175_0_0, UTM 40 N, 252054, 4106362



Figure 435: KH_176_0_0, UTM 40 N, 300061, 4093358



Figure 436: KH_177_0_0, UTM 40 N, 297071, 4091809



Figure 437: KH_179_0_0, UTM 40 N, 335829, 4109165



Figure 438: KH_180_0_0, UTM 40 N, 336350, 4108607



Figure 439: KH_181_0_0, UTM 40 N, 337792, 4105319



Figure 440: KH_182_0_0, UTM 40 N, 316602, 4101463



Figure 441: KH_183_0_0(A), UTM 40 N, 314293, 4101712, KH_185_0_0 (B), UTM 40 N, 313572, 4101526, KH_189_0_0 (C), UTM 40 N, 314704, 4101386, KH_190_0_0 (D), UTM 40 N, 314177, 4101328



Figure 442: KH_184_0_0, UTM 40 N, 321627, 4103628



See KH_185_0_0 for KH_183_0_0 image

Figure 443: KH_186_0_0, UTM 40 N, 315597, 4108013



See KH_81_0_0 for KH_187_0_0 image

See KH_141_0_0 for KH_188_0_0 image

See KH_183_0_0 for KH_189_0_0 and KH_190_0_0 images

Figure 444: KH_191_0_0, UTM 40 N, 351975, 4123891

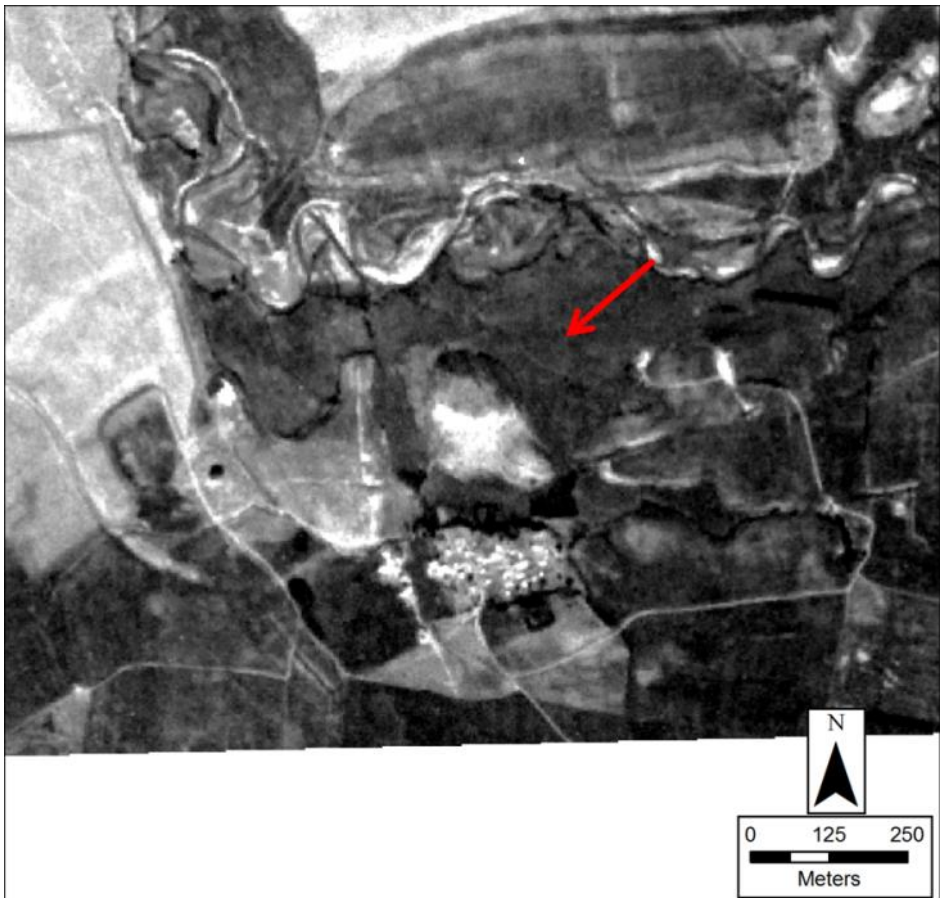

Figure 445: KH_193_0_0, UTM 40 N, 280438, 4097397



Figure 446: KH_194_0_0, UTM 40 N, 334885, 4116911



Figure 447: KH_195_0_0, UTM 40 N, 352432, 4117516



Figure 448: KH_196_0_0, UTM 40 N, 349935, 4127650



Figure 449: KIA_1_0_0, UTM 40 N, 244751, 4113379



Figure 450: KIA_2_0_0, UTM 40 N, 276272, 4107675



Figure 451: KIA_7_0_0, UTM 40 N, 279950, 4108713



See KH_114_0_0 for KIA_8_0_0 image

Figure 452: KIA_13_0_0, UTM 40 N, 291528, 4122093



Figure 453: KIA_14_0_0, UTM 40 N, 288002, 4113589

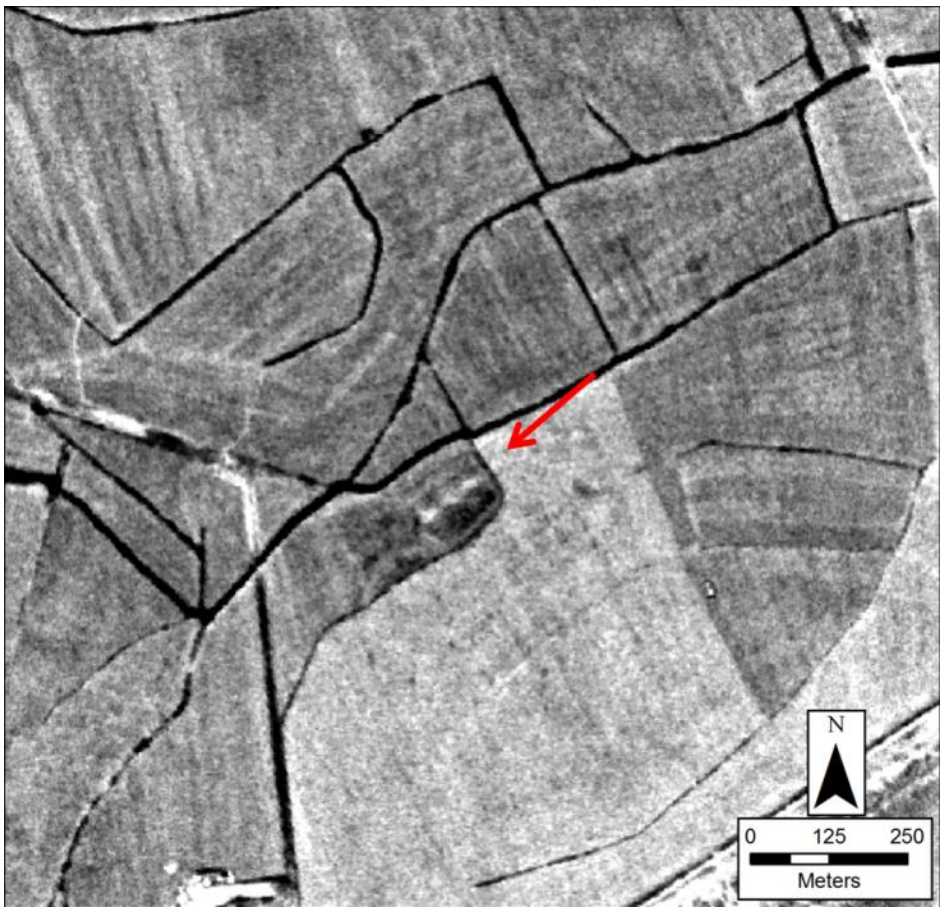

Figure 454: KIA_15_0_0, UTM 40 N, 293612, 4122169



Figure 455: KIA_17_0_0, UTM 40 N, 298412, 4116113



Figure 456: KIA_19_0_0, UTM 40 N, 302472, 4116286



Figure 457: KIA_21_0_0, UTM 40 N, 305689, 4125207



Figure 458: KIA_22_0_0, UTM 40 N, 305793, 4127026



Figure 459: KIA_24_0_0, UTM 40 N, 304950, 4129489



Figure 460: KIA_25_0_0, UTM 40 N, 308535, 4125662



Figure 461: KIA_26_0_0, UTM 40 N, 309992, 4126082



Figure 462: KIA_27_0_0, UTM 40 N, 314624, 4128869



Figure 463: KIA_28_0_0, UTM 40 N, 316919, 4125254



Figure 464: KIA_32_0_0, UTM 40 N, 326281, 4123272

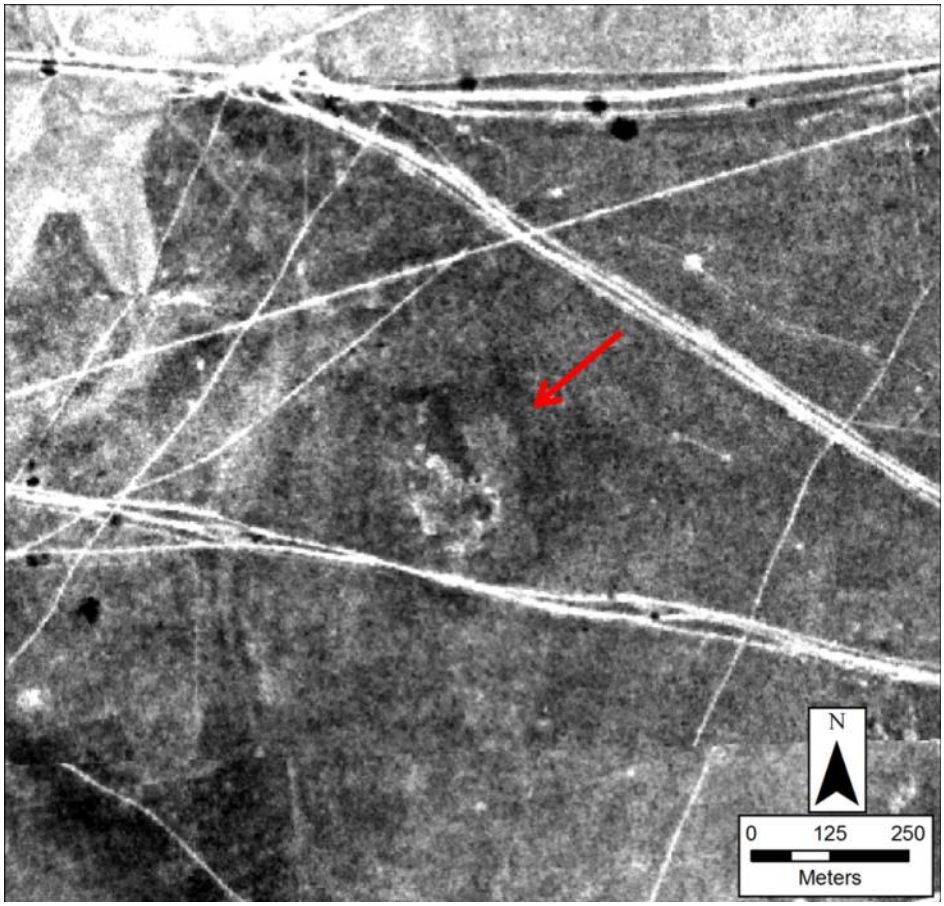

Figure 465: KIA_36_0_0, UTM 40 N, 352001, 4135970



Figure 466: KIA_37_0_0 (A), UTM 40 N, 354620, 4136013, KIA_38_0_0 (B), UTM 40 N, 355287, 4136188



Figure 467: KIA_46_0_0, UTM 40 N, 271479, 4112503



Figure 468: NTS_1_0_0, UTM 40 N, 345883, 4118713



Figure 469: NTS_7_0_0 (A), UTM 40 N, 303855, 4083785, NTS_362_0_0 (B), UTM 40 N, 303676, 4083282



Figure 470: NTS_8_0_0, UTM 40 N, 361290, 4136263



Figure 471: NTS_14_0_0, UTM 40 N, 309614, 4085190



Figure 472: NTS_17_0_0, UTM 40 N, 247871, 4073799

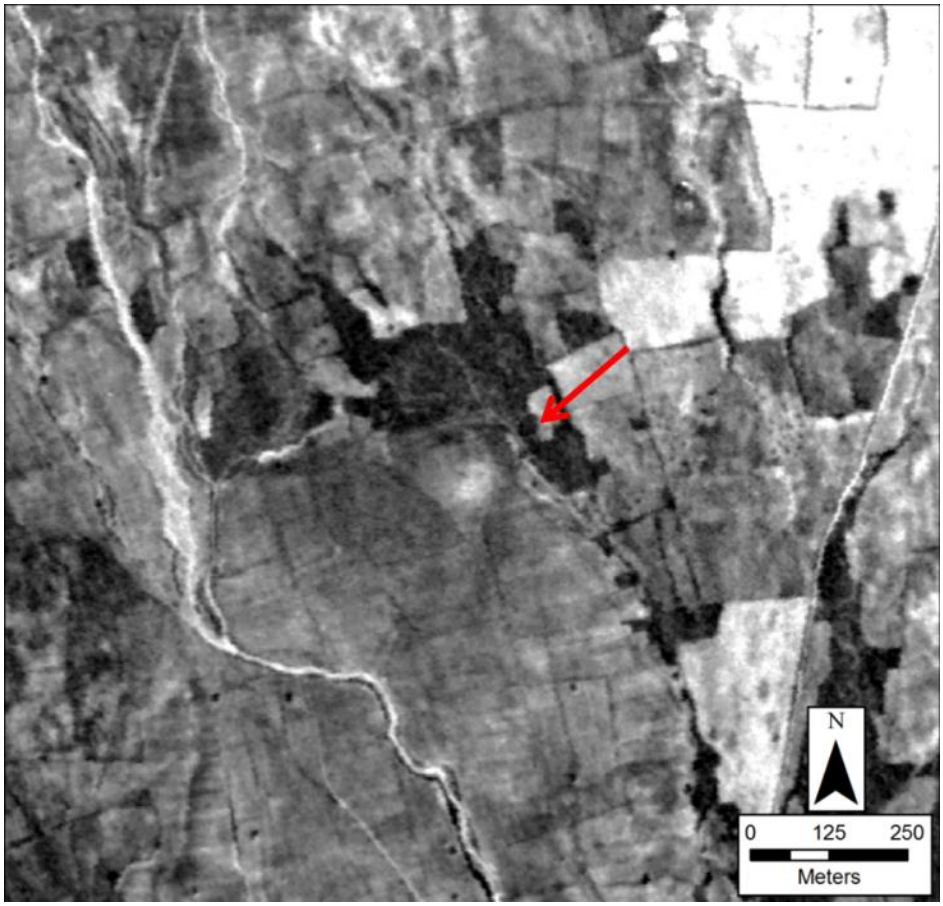

See KH_133_0_0 for NTS_23_0_0 image

Figure 473: NTS_25_0_0 (A), UTM 40 N, 355946, 4135218, NTS_204_0_0 (B), UTM 40 N, 356570, 4135423



Figure 474: NTS_27_0_0 (A), UTM 40 N, 359089, 4132142, NTS_28_0_0 (B), UTM 40 N, 359166, 4132082

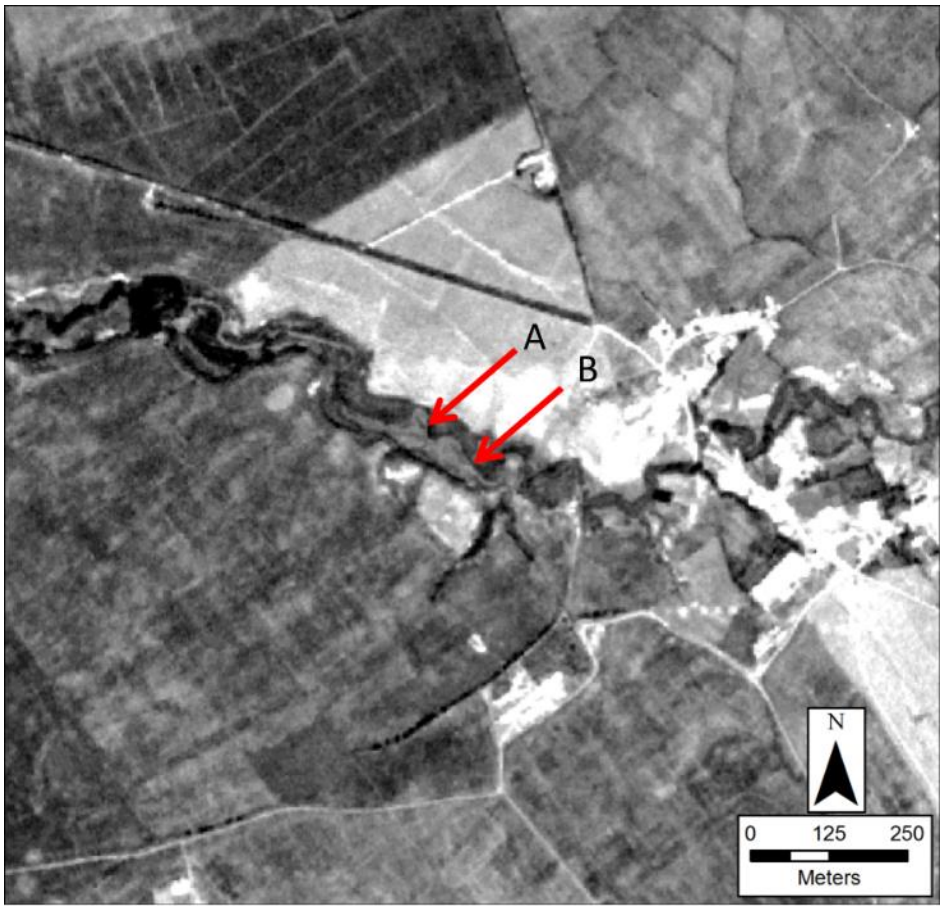

Figure 475: NTS_29_0_0, UTM 40 N, 296624, 4098638



Figure 476: NTS_33_0_0, UTM 40 N, 339671, 4109332



Figure 477: NTS_36_0_0, UTM 40 N, 341804, 4111837



Figure 478: NTS_38_0_0, UTM 40 N, 327605, 4111466



Figure 479: NTS_39_0_0, UTM 40 N, 338608, 4111249



Figure 480: NTS_42_0_0, UTM 40 N, 315027, 4085506

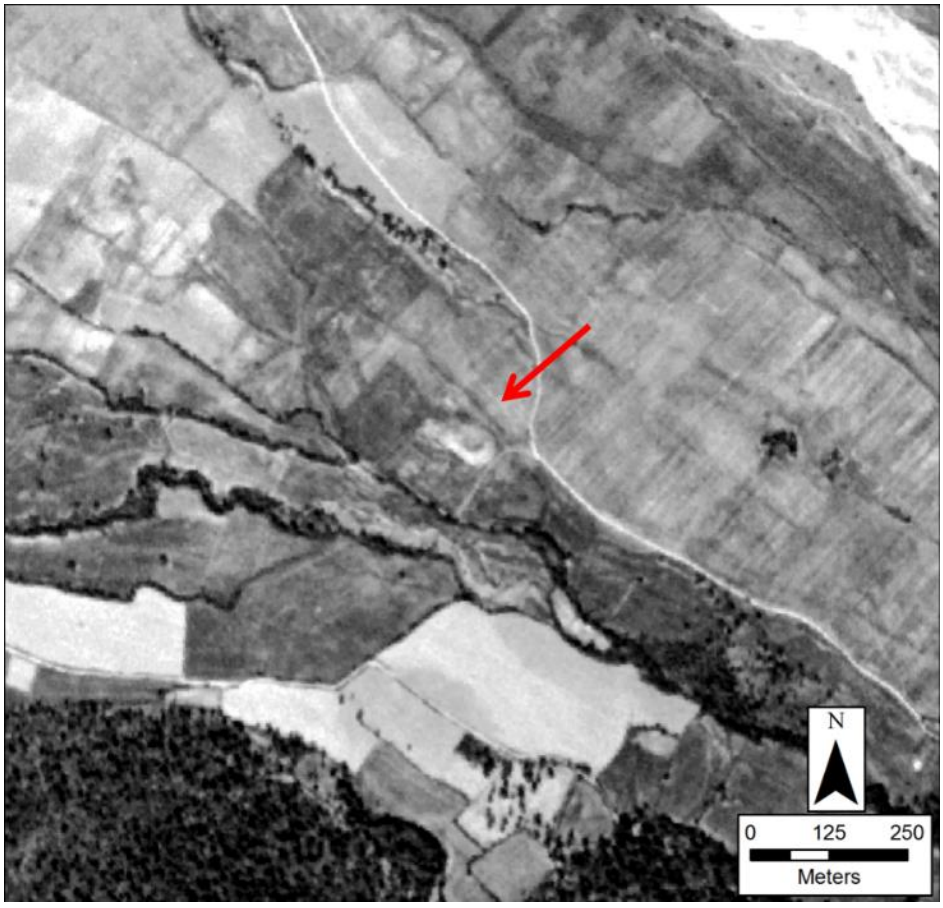

Figure 481: NTS_44_0_0, UTM 40 N, 239204, 4077907



Figure 482: NTS_50_0_0, UTM 40 N, 363956, 4139588



Figure 483: NTS_56_0_0, UTM 40 N, 358329, 4139852



Figure 484: NTS_58_0_0, UTM 40 N, 310045, 4122667



See KH_102_0_0 for NTS_59_0_0 image

Figure 485: NTS_61_0_0, UTM 40 N, 247614, 4079279



Figure 486: NTS_63_0_0, UTM 40 N, 252904, 4082612



Figure 487: NTS_64_0_0, UTM 40 N, 374562, 4109971



Figure 488: NTS_71_0_0, UTM 40 N, 388384, 4126951



Figure 489: NTS_73_0_0, UTM 40 N, 349409, 4135398



Figure 490: NTS_74_0_0, UTM 40 N, 390903, 4153345

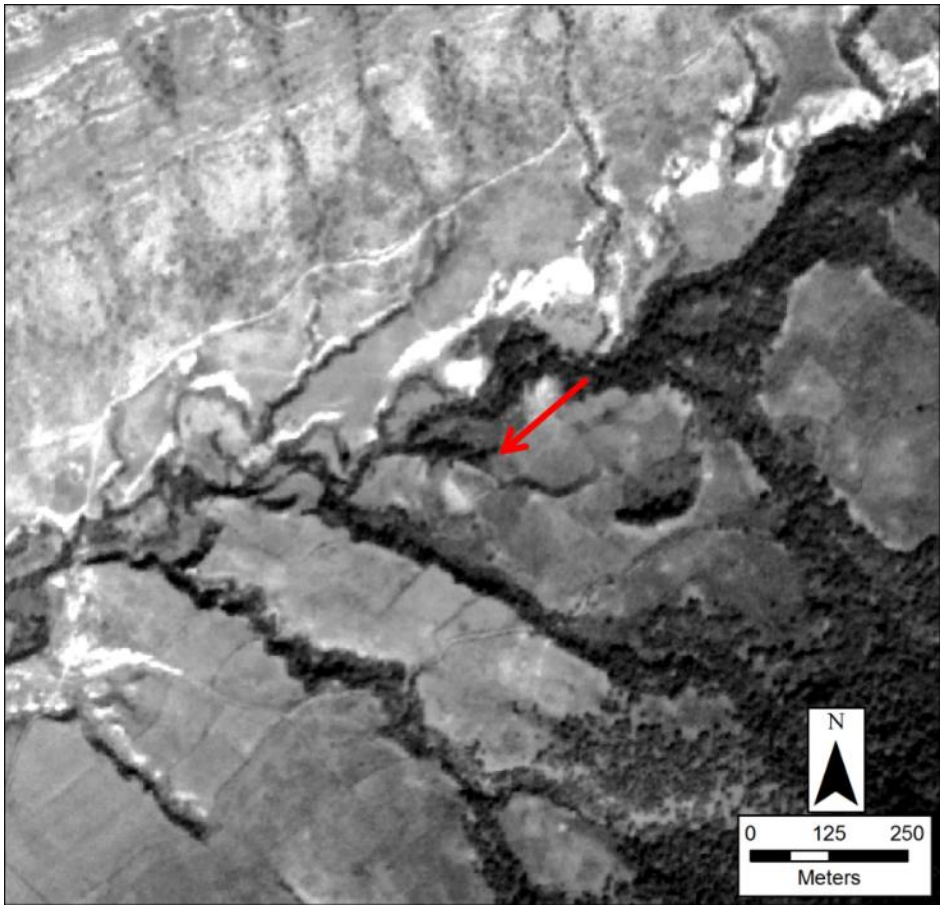

Figure 491: NTS_82_0_0, UTM 40 N, 348425, 4115619



See KH_31_0_0 for NTS_85_0_0 image

Figure 492: NTS_88_0_0, UTM 40 N, 329041, 4115435



Figure 493: NTS_91_0_0, UTM 40 N, 329041 , 4115435



Figure 494: NTS_92_0_0, UTM 40 N, 361828, 4134040



Figure 495: NTS_94_0_0, UTM 40 N, 372025, 4134764



Figure 496: NTS_96_0_0, UTM 40 N, 293675, 4094468



Figure 497: NTS_99_0_0, UTM 40 N, 347195, 4123576



Figure 498: NTS_103_0_0, UTM 40 N, 250992, 4083161



See KH_144_0_0 for NTS_104_0_0 image

Figure 499: NTS_105_0_0, UTM 40 N, 364880, 4139609



Figure 500: NTS_106_0_0, UTM 40 N, 364291, 4134451



Figure 501: NTS_107_0_0, UTM 40 N, 349549, 4121203



Figure 502: NTS_108_0_0 (A), UTM 40 N, 368185, 4132811 and NTS_242_0_0 (B), UTM 40 N, 367468, 4132738



Figure 503: NTS_109_0_0 (A), UTM 40 N, 366467 , 4133239, NTS_110_0_0 (B), UTM 40, 366669, 4133252 and NTS_225_0_0 (C), UTM 40 N, 367094, 4132797



Figure 504: NTS_111_0_0, UTM 40 N, 246661, 4077305



Figure 505: NTS_122_0_0 (A), UTM 40 N, 351772 , 4119989, and NTS_131_0_0 (B), UTM 40 N, 351559, 4119908



Figure 506: NTS_124_0_0, UTM 40 N, 350764, 4118256



Figure 507: NTS_126_0_0, UTM 40 N, 351722, 4117780



Figure 508: NTS_127_0_0, UTM 40 N, 352519, 4118403



Figure 509: NTS_129_0_0, UTM 40 N, 253082, 4074952



Figure 510: NTS_130_0_0, UTM 40 N, 346127, 4115432



See NTS_122_0_0 for NTS_131_0_0 image

Figure 511: NTS_132_0_0 (A), UTM 40 N, 309872 , 4100337, and NTS_326_0_0 (C), UTM 40 N, 309642, 4100724

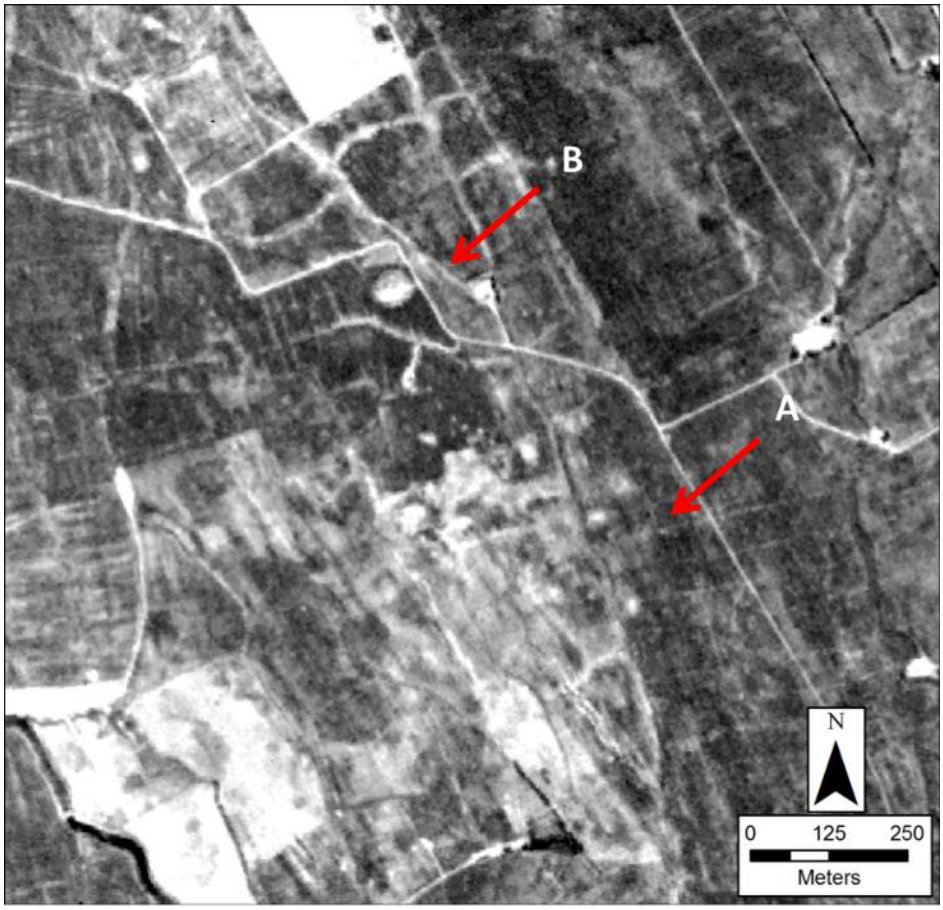

See KH_53_0_0 for NTS_139_0_0 image

Figure 512: NTS_144_0_0, UTM 40 N, 234450, 4073654



Figure 513: NTS_145_0_0, UTM 40 N, 350672, 4122924



See KH_38_0_0 for NTS_146_0_0 image

Figure 514: NTS_148_0_0, UTM 40 N, 303721, 4099943



Figure 515: NTS_149_0_0, UTM 40 N, 226100, 4067964



Figure 516: NTS_152_0_0, UTM 40 N, 353528, 4119894



Figure 517: NTS_155_0_0, UTM 40 N, 361452, 4131705



Figure 518: NTS_156_0_0, UTM 40 N, 377915, 4144604

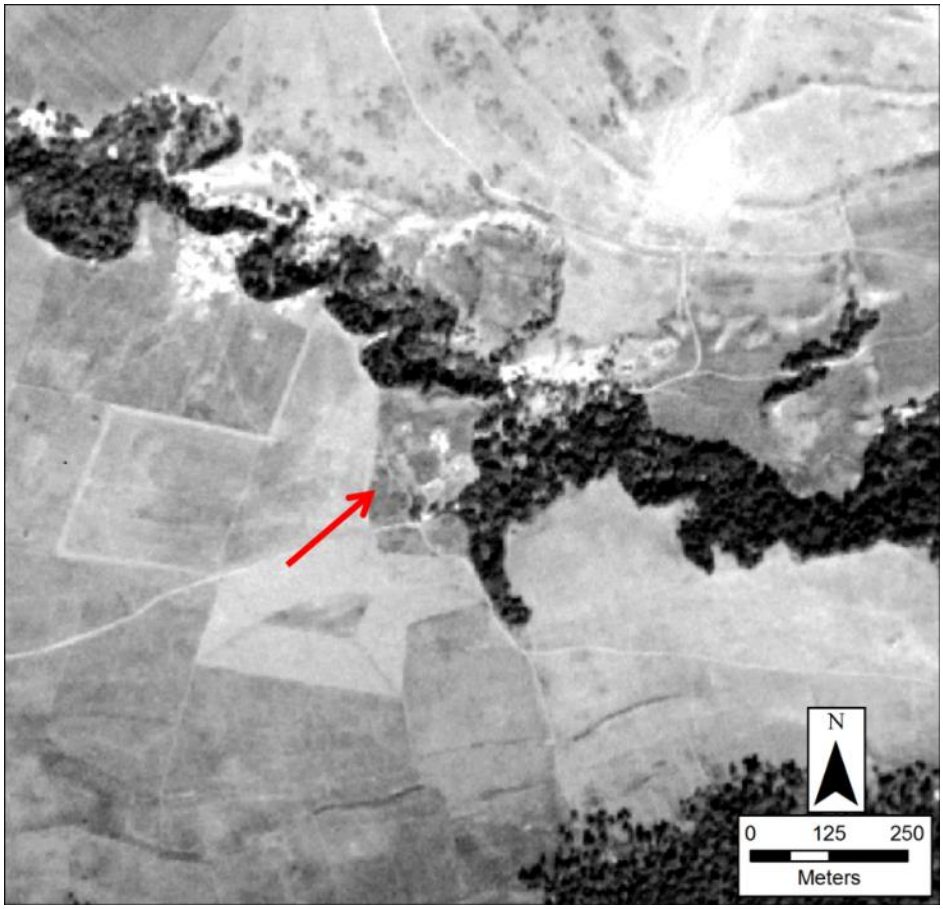

Figure 519: NTS_157_0_0, UTM 40 N, 350284, 4128577



See KH_158_0_0 for NTS_120_0_0 image

Figure 520: NTS_163_0_0, UTM 40 N, 361572, 4129289



Figure 521: NTS_165_0_0, UTM 40 N, 356230, 4122101



Figure 522: NTS_166_0_0, UTM 40 N, 247928, 4085277



Figure 523: NTS_168_0_0, UTM 40 N, 351861, 4135041



Figure 524: NTS_169_0_0, UTM 40 N, 358568, 4135697



Figure 525: NTS_170_0_0, UTM 40 N, 357285, 4136586



Figure 526:NTS_172_0_0, UTM 40 N, 354193, 4123039



Figure 527: NTS_183_0_0, UTM 40 N, 346465, 4126108



Figure 528: NTS_184_0_0, UTM 40 N, 367573, 4139376

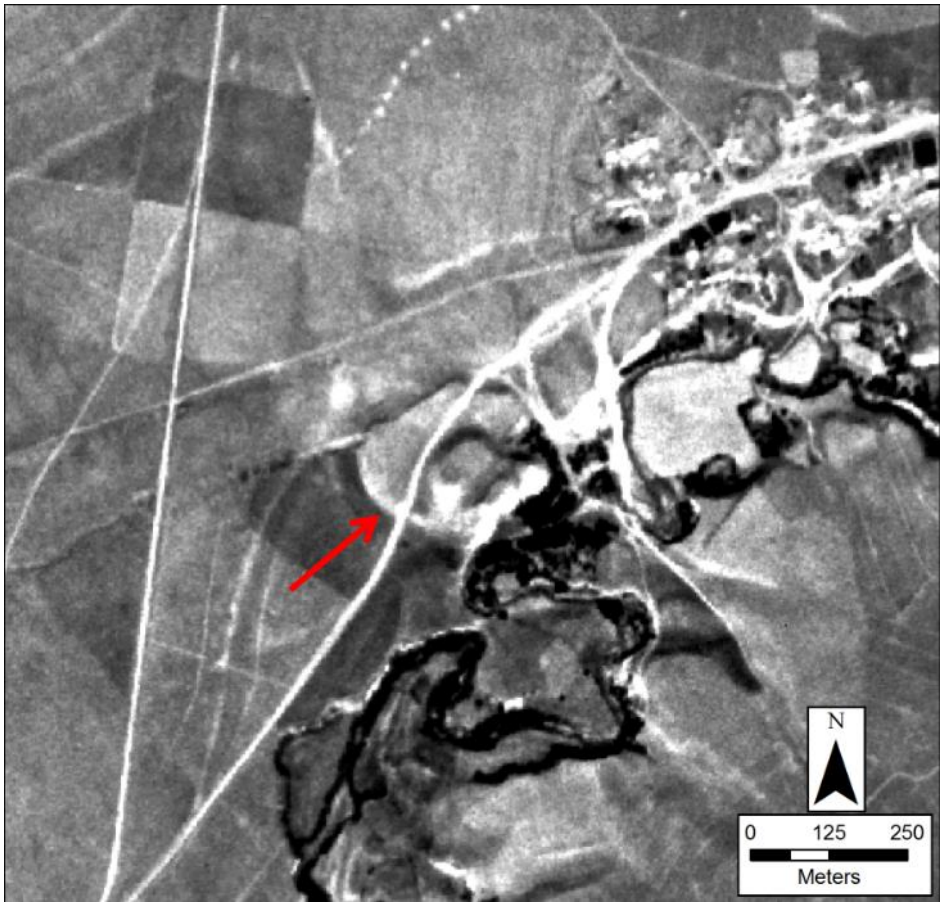

Figure 529: NTS_185_0_0 (A), UTM 40 N, 361408, 4145789 and NTS_256_0_0 (B), UTM 40 N, 360968, 4145601



Figure 530: NTS_186_0_0 (A), UTM 40 N 350475 , 4121266 and NTS_313_0_0 (B), UTM 40 N, 350937, 4121845



Figure 531: NTS_187_0_0, UTM 40 N, 353685, 4135938



Figure 532: NTS_189_0_0, UTM 40 N, 346872, 4122613



Figure 533: NTS_193_0_0, UTM 40 N, 248135, 4072917

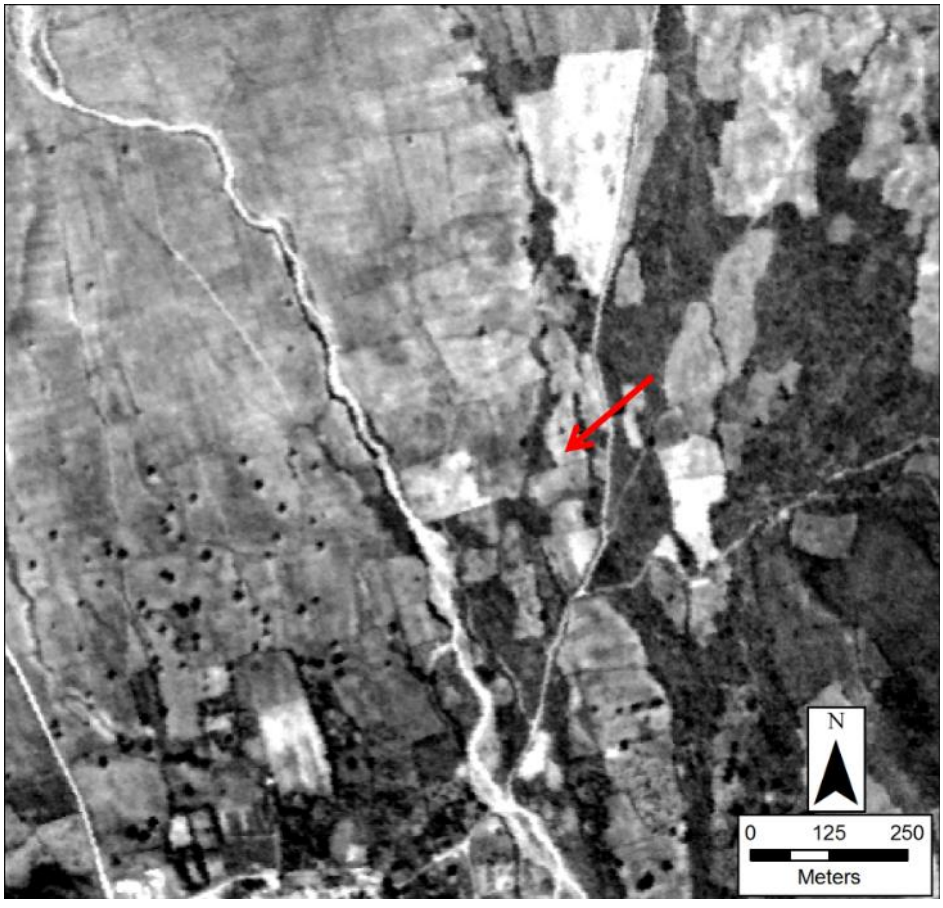

Figure 534: NTS_194_0_0, UTM 40 N, 251584, 4080557



Figure 535: NTS_200_0_0, UTM 40 N, 352107, 4114389

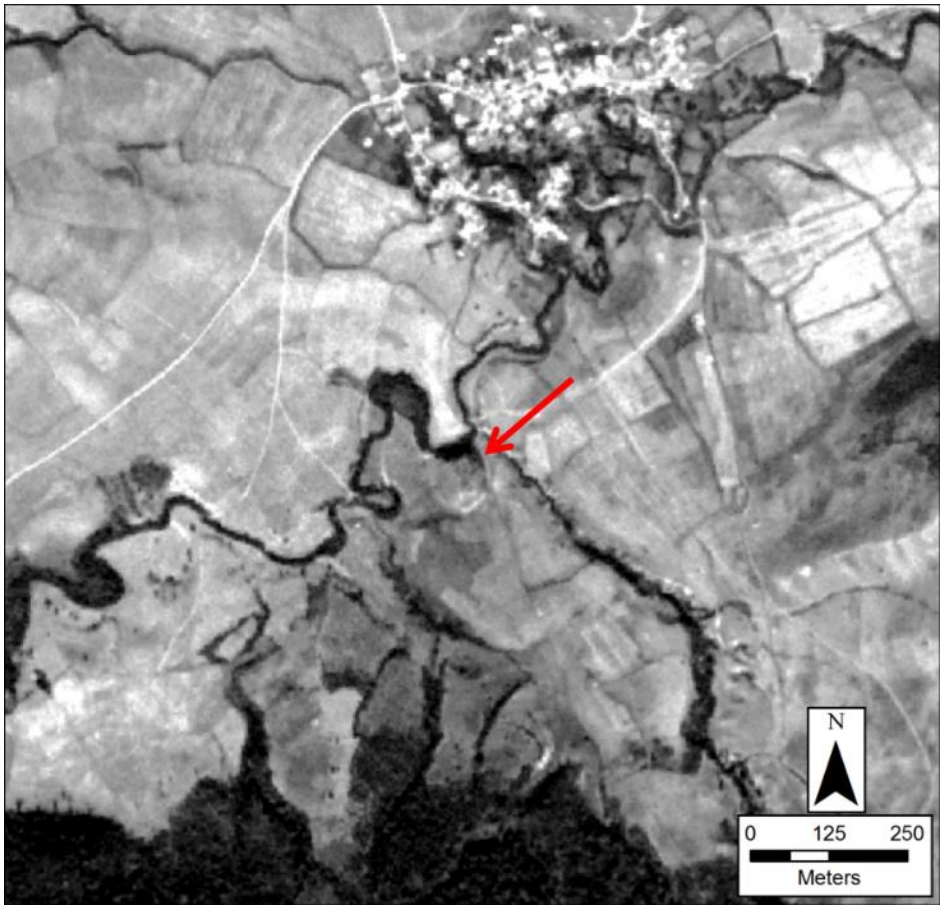

Figure 536: NTS_201_0_0, UTM 40 N, 307484, 4102040



See NTS_25_0_0 for NTS_204_0_0 image

Figure 537: NTS_209_0_0, UTM 40 N, 346030, 4114245



Figure 538: NTS_213_0_0, UTM 40 N, 369076, 4129430



Figure 539: NTS_216_0_0 (A), UTM 40 N, 358355 , 4125606 and NTS_320_0_0 (B), UTM 40 N, 358406, 4125213



Figure 540: NTS_217_0_0, UTM 40 N, 355298, 4119834



Figure 541: NTS_219_0_0, UTM 40 N, 330613, 4116455



See NTS_109_0_0 for NTS_225_0_0 image

Figure 542: NTS_226_0_0, UTM 40 N, 320659, 4094002



Figure 543: NTS_228_0_0, UTM 40 N, 356650, 4127950



See KH_41_0_0 for NTS_229_0_0 image

Figure 544: NTS_230_0_0, UTM 40 N, 387583, 4150736

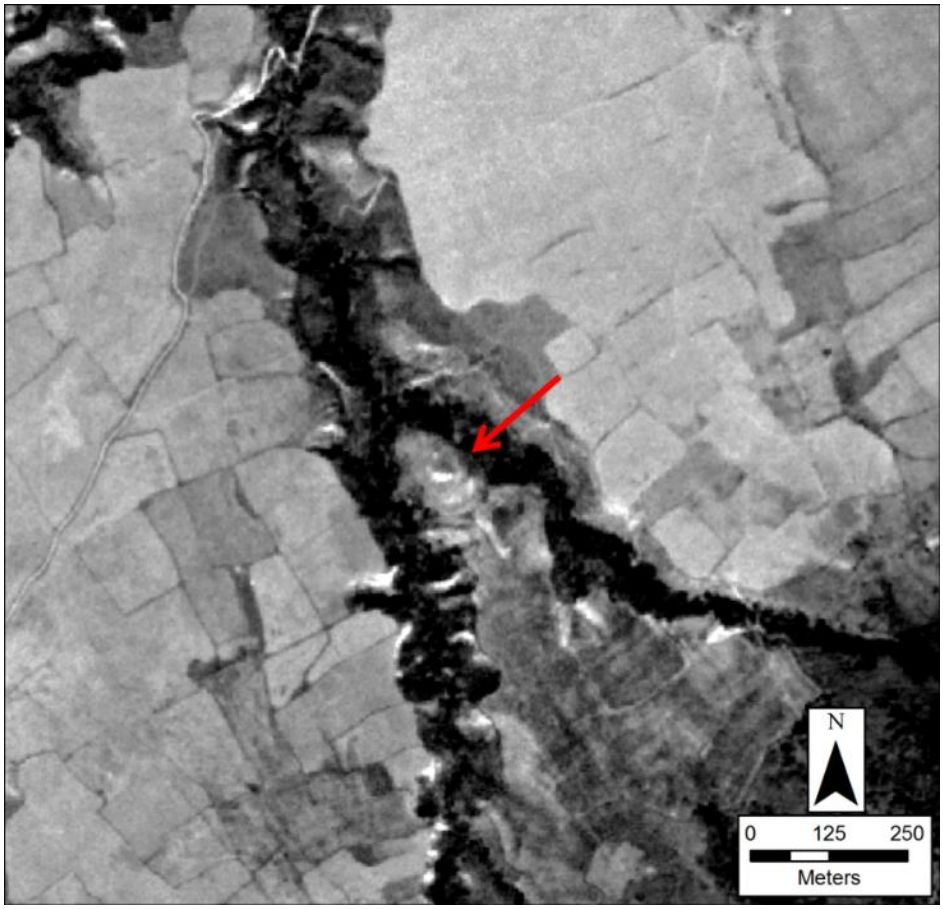

Figure 545: NTS_232_0_0 (A), UTM 40 N, 364244 , 4127730, and NTS_339_0_0 (B), UTM 40 N, 364135, 4127797



Figure 546: NTS_233_0_0, UTM 40 N, 248924, 4084218



Figure 547: NTS_234_0_0, UTM 40 N, 305578, 4098872



See KH_158_0_0 for NTS_240_0_0 image

Figure 548: NTS_241_0_0, UTM 40 N, 355635, 4133949



See NTS_108_0_0 for NTS_242_0_0 image

Figure 549: NTS_243_0_0, UTM 40 N, 344455, 4112752



Figure 550: NTS_246_0_0, UTM 40 N, 337610, 4133850



Figure 551: NTS_247_0_0, UTM 40 N, 366292, 4149655



Figure 552: NTS_249_0_0, UTM 40 N, 315074, 4098093



Figure 553: NTS_250_0_0, UTM 40 N, 354709, 4126317



Figure 554: NTS_251_0_0, UTM 40 N, 326024, 4117116



See NTS_185_0_0 for NTS_256_0_0 image

Figure 555: NTS_258_0_0, UTM 40 N, 358736, 4143423



Figure 556: NTS_259_0_0, UTM 40 N, 296302, 4101437



Figure 557: NTS_262_0_0, UTM 40 N, 306794, 4093294



Figure 558: NTS_263_0_0, UTM 40 N, 363445, 4134087



Figure 559: NTS_271_0_0, UTM 40 N, 335288, 4100847



Figure 560: NTS_274_0_0, UTM 40 N, 338069, 4108327



Figure 561: NTS_275_0_0, UTM 40 N, 334004, 4096028



Figure 562: NTS_278_0_0, UTM 40 N, 322219, 4098804



Figure 563: NTS_279_0_0, UTM 40 N, 313621, 4102338



Figure 564: NTS_280_0_0, UTM 40 N, 318874, 4103623



Figure 565: NTS_282_0_0, UTM 40 N, 318490, 4100686



Figure 566: NTS_285_0_0, UTM 40 N, 323473, 4103013



Figure 567: NTS_297_0_0, UTM 40 N, 348591, 4118539

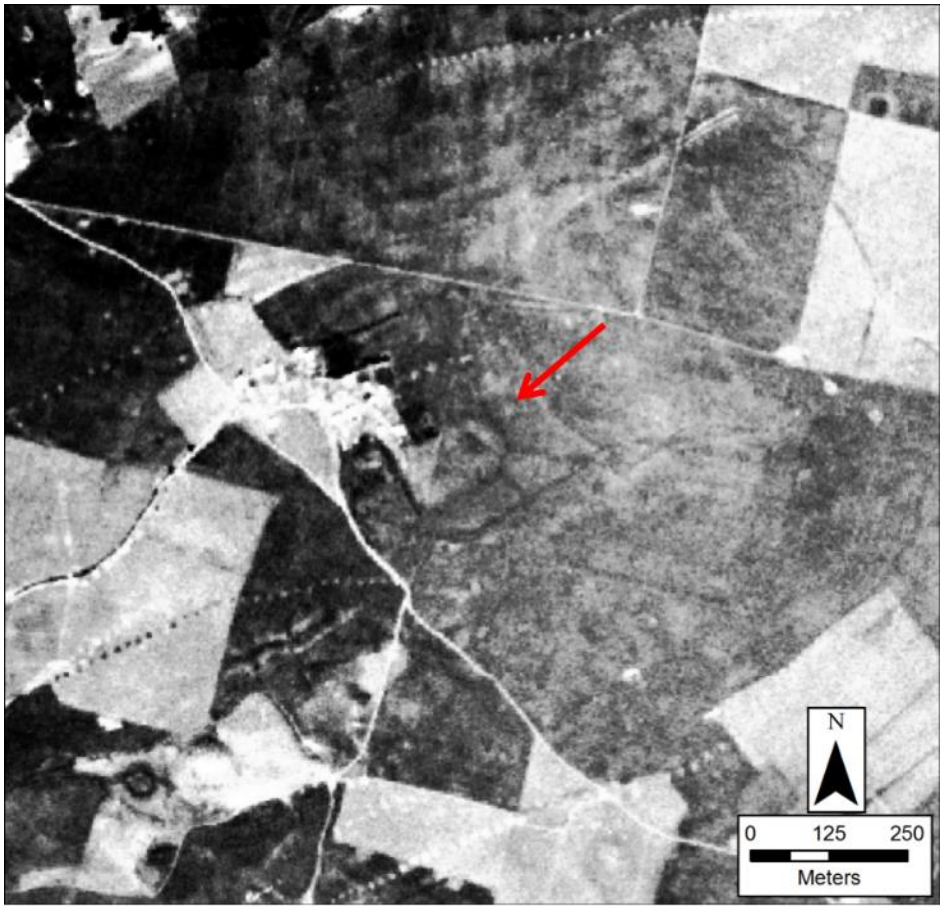

Figure 568: NTS_300_0_0, UTM 40 N, 360396, 4137659



Figure 569: NTS_303_0_0, UTM 40 N, 363235, 4127696



Figure 570: NTS_304_0_0, UTM 40 N, 389309, 4138601



Figure 571: NTS_305_0_0, UTM 40 N, 349860, 4118708



Figure 572: NTS_309_0_0, UTM 40 N, 345610, 4130544



Figure 573: NTS_310_0_0, UTM 40 N, 364959, 4133966



See NTS_186_0_0 for NTS_313_0_0 image

Figure 574: NTS_314_0_0, UTM 40 N, 357700, 4128079



Figure 575: NTS_316_0_0, UTM 40 N, 254687, 4077042



Figure 576: NTS_318_0_0, UTM 40 N, 359973, 4135524



See NTS_216_0_0 for NTS_320_0_0 image

Figure 577: NTS_323_0_0, UTM 40 N, 309596, 4098855



See NTS_132_0_0 for NTS_326_0_0 image

See NTS_232_0_0 for NTS_339_0_0 image

Figure 578: NTS_340_0_0, UTM 40 N, 311053, 4123363



Figure 579: NTS_345_0_0, UTM 40 N, 363981, 4141238



Figure 580: NTS_347_0_0, UTM 40 N, 372593, 4131356



Figure 581: NTS_356_0_0, UTM 40 N, 355427, 4128577



Figure 582: NTS_358_0_0, UTM 40 N, 310405, 4097660



See NTS_7_0_0 for NTS_362_0_0 image

Figure 583: TJW_1_0_0, UTM 40 N, 273748, 4098711



Figure 584 TJW_2_0_0, UTM 40 N, 330049, 4125578



Figure 585: TJW_3_0_0, UTM 40 N, 328452, 4125073



Figure 586: TJW_4_0_0, UTM 40 N, 347039, 4138827



Figure 587: TJW_5_0_0, UTM 40 N, 276263, 4109489



Figure 588: TJW_6_0_0, UTM 40 N, 286529, 4108363



See KH_114_0_0 for TJW_7_0_0 image

Figure 589: TJW_8_0_0, UTM 40 N, 266427, 4109064



Major_ID_L1 (Parent_ID)	Major_ID_L2	Major_ID_L3	Data_Source	Category	Data_Type	Detail_Data_Type	Comments	Period Code Text	Numerical Data 1	Numerical Data 2	Numerical Data 3	Data Comments
ARNE_1_0_0	ARNE_1_1_0		Arne Survey	Literature Reference	Original Survey ID	1. Dügünči tepé						
ARNE_1_0_0	ARNE_1_1_0		Arne Survey	Object Data	Object Comment(s)	foot of 3-legged vessel						
ARNE_1_0_0	ARNE_1_1_0		Arne Survey	Object Data	Pottery							
ARNE_1_0_0	ARNE_1_1_0		Arne Survey	Object Data	Pottery (Initial Counts)				14.0			sherds
ARNE_1_0_0	ARNE_1_1_0		Arne Survey	Site Feature	Qaleh (unclassified)							
ARNE_1_0_0	ARNE_1_1_0		Arne Survey	Site Feature	Tepe (Circular)							
ARNE_1_0_0	ARNE_1_1_0		Arne Survey	Site Feature	Tepe or Mounded Structure							
ARNE_1_0_0	ARNE_1_1_0		Arne Survey	Site Morphology	Circular							
ARNE_1_0_0	ARNE_1_1_0		Arne Survey	Site Morphology	Dimensions				50.0			diameter
ARNE_1_0_0	ARNE_1_1_0		Arne Survey	Site Morphology	Height 5-10m							
ARNE_2_0_0	ARNE_2_1_0		Arne Survey	Literature Reference	Original Survey ID	2. Tikilidje						
ARNE_2_0_0	ARNE_2_1_0		Arne Survey	Object Data	Pottery							
ARNE_2_0_0	ARNE_2_1_0		Arne Survey	Object Data	Pottery (Initial Counts)	20			20.0			sherds
ARNE_2_0_0	ARNE_2_1_0		Arne Survey	Site Feature	Tepe (Ovoid)							
ARNE_2_0_0	ARNE_2_1_0		Arne Survey	Site Feature	Tepe or Mounded Structure							
ARNE_2_0_0	ARNE_2_1_0		Arne Survey	Site Morphology	Dimensions				80.0	50.0	3.0	LWH
ARNE_2_0_0	ARNE_2_1_0		Arne Survey	Site Morphology	Height < 5m							
ARNE_2_0_0	ARNE_2_1_0		Arne Survey	Site Morphology	Ovoid							
ARNE_2_0_0	ARNE_2_2_0		C1056	Site Feature	Tepe (Ovoid)							
ARNE_2_0_0	ARNE_2_2_0		C1056	Site Feature	Tepe or Mounded Structure							
ARNE_2_0_0	ARNE_2_2_0		C1056	Site Morphology	Dimensions				0.7			ha
ARNE_2_0_0	ARNE_2_2_0		C1056	Site Morphology	Dimensions				105.0	80.0		LW
ARNE_2_0_0	ARNE_2_2_0		C1056	Site Morphology	Ovoid							
ARNE_3_0_0	ARNE_3_1_0		Arne Survey	Literature Reference	Original Survey ID	3. Pamuktepé I						
ARNE_3_0_0	ARNE_3_1_0		Arne Survey	Object Data	Pottery	A few sherds of pottery collected. No absolute counts.						
ARNE_3_0_0	ARNE_3_1_0		Arne Survey	Site Feature	Tepe (Circular)							
ARNE_3_0_0	ARNE_3_1_0		Arne Survey	Site Feature	Tepe or Mounded Structure							
ARNE_3_0_0	ARNE_3_1_0		Arne Survey	Site Morphology	Circular							
ARNE_3_0_0	ARNE_3_1_0		Arne Survey	Site Morphology	Dimensions				120.0	120.0	4.5	LWH
ARNE_3_0_0	ARNE_3_1_0		Arne Survey	Site Morphology	Height < 5m							

Major_ID_L1 (Parent_ID)	Major_ID_L2	Major_ID_L3	Data_Source	Category	Data_Type	Detail_Data_Type	Comments	Period Code Text	Numerical Data 1	Numerical Data 2	Numerical Data 3	Data Comments
ARNE_3_0_0	ARNE_3_2_0		C1056	Site Feature	Complex of Low Mounds							
ARNE_3_0_0	ARNE_3_2_0		C1056	Site Feature	Soil Colour Difference							
ARNE_3_0_0	ARNE_3_2_0		C1056	Site Morphology	Dimensions				33.3			ha
ARNE_3_0_0	ARNE_3_2_0		C1056	Site Morphology	Dimensions				875.0	510.0		LW
ARNE_3_0_0	ARNE_3_2_0		C1056	Site Morphology	Irregular							
ARNE_4_0_0	ARNE_4_1_0		Arne Survey	Literature Reference	Original Survey ID	4. Pamuktepé II						
ARNE_4_0_0	ARNE_4_1_0		Arne Survey	Object Data	Diagnostic (UNCERTAIN)			PRE				
ARNE_4_0_0	ARNE_4_1_0		Arne Survey	Object Data	Object Comment(s)	painted sherds						
ARNE_4_0_0	ARNE_4_1_0		Arne Survey	Object Data	Pottery							
ARNE_4_0_0	ARNE_4_1_0		Arne Survey	Object Data	Pottery (Initial Counts)				1.0			sherds
ARNE_4_0_0	ARNE_4_1_0		Arne Survey	Site Feature	Complex of Low Mounds							
ARNE_4_0_0	ARNE_4_1_0		Arne Survey	Site Feature	Tepe or Mounded Structure	3 round mounds built together						
ARNE_4_0_0	ARNE_4_1_0		Arne Survey	Site Morphology	Circular							
ARNE_4_0_0	ARNE_4_1_0		Arne Survey	Site Morphology	Dimensions	Mound 2			80.0			diameter
ARNE_4_0_0	ARNE_4_1_0		Arne Survey	Site Morphology	Dimensions	Mound 1			80.0			diameter
ARNE_4_0_0	ARNE_4_1_0		Arne Survey	Site Morphology	Dimensions	Mound 3			120.0		6.0	diameter; H
ARNE_4_0_0	ARNE_4_1_0		Arne Survey	Site Morphology	Height 5-10m							
ARNE_4_0_0	ARNE_4_2_0		C1056	Site Feature	Complex of Low Mounds							
ARNE_4_0_0	ARNE_4_2_0		C1056	Site Feature	Soil Colour Difference							
ARNE_4_0_0	ARNE_4_2_0		C1056	Site Morphology	Dimensions				8.0			ha
ARNE_4_0_0	ARNE_4_2_0		C1056	Site Morphology	Dimensions	whole site			335.0	295.0		LW
ARNE_4_0_0	ARNE_4_2_0		C1056	Site Morphology	Irregular							
ARNE_4_0_0	ARNE_4_3_0		Narges Tepe Survey	Literature Reference	Original Survey ID	Pamegh Tappeh						
ARNE_4_0_0	ARNE_4_3_0		Narges Tepe Survey	Object Data	Diagnostic (UNCERTAIN)			PAR				
ARNE_4_0_0	ARNE_4_3_0		Narges Tepe Survey	Object Data	Diagnostic (UNCERTAIN)			IA34				
ARNE_5_0_0	ARNE_5_1_0		Arne Survey	Literature Reference	Original Survey ID	5. Šoghaltepé						
ARNE_5_0_0	ARNE_5_1_0		Arne Survey	Site Feature	Tepe (Circular)							

Major_ID_L1 (Parent_ID)	Major_ID_L2	Major_ID_L3	Data_Source	Category	Data_Type	Detail_Data_Type	Comments	Period Code Text	Numerical Data 1	Numerical Data 2	Numerical Data 3	Data Comments
ARNE_5_0_0	ARNE_5_1_0		Arne Survey	Site Feature	Tepe or Mounded Structure							
ARNE_5_0_0	ARNE_5_1_0		Arne Survey	Site Morphology	Circular							
ARNE_5_0_0	ARNE_5_1_0		Arne Survey	Site Morphology	Dimensions				200.0		6.0	diameter; H
ARNE_5_0_0	ARNE_5_1_0		Arne Survey	Site Morphology	Height 5-10m							
ARNE_5_0_0	ARNE_5_2_0		C1056	Site Feature	Complex of Low Mounds							
ARNE_5_0_0	ARNE_5_2_0		C1056	Site Feature	Tepe or Mounded Structure							
ARNE_5_0_0	ARNE_5_2_0		C1056	Site Morphology	Dimensions				6.6			ha
ARNE_5_0_0	ARNE_5_2_0		C1056	Site Morphology	Dimensions				340.0	245.0		LW
ARNE_5_0_0	ARNE_5_2_0		C1056	Site Morphology	Ovoid							
ARNE_6_0_0	ARNE_6_1_0		Arne Survey	Literature Reference	Original Survey ID	6. Hadji-Qoldjatepé						
ARNE_6_0_0	ARNE_6_1_0		Arne Survey	Site Feature	Tepe (Ovoid)	double mound						
ARNE_6_0_0	ARNE_6_1_0		Arne Survey	Site Feature	Tepe or Mounded Structure							
ARNE_6_0_0	ARNE_6_1_0		Arne Survey	Site Morphology	Dimensions	each mound			50.0			L
ARNE_6_0_0	ARNE_6_1_0		Arne Survey	Site Morphology	Height < 5m							
ARNE_6_0_0	ARNE_6_1_0		Arne Survey	Site Morphology	Ovoid							
ARNE_7_0_0	ARNE_7_1_0		Arne Survey	Literature Reference	Original Survey ID	8. Karačinin Qaladjighi (Qaladjik)						
ARNE_7_0_0	ARNE_7_1_0		Arne Survey	Object Data	Diagnostic (UNCERTAIN)			PRE				
ARNE_7_0_0	ARNE_7_1_0		Arne Survey	Object Data	Object Comment(s)	painted						
ARNE_7_0_0	ARNE_7_1_0		Arne Survey	Object Data	Pottery							
ARNE_7_0_0	ARNE_7_1_0		Arne Survey	Object Data	Pottery (Initial Counts)				1.0			sherds
ARNE_7_0_0	ARNE_7_1_0		Arne Survey	Site Feature	Ramparts	4-sided rampart						
ARNE_7_0_0	ARNE_7_1_0		Arne Survey	Site Feature	Tepe (Rectilinear)							
ARNE_7_0_0	ARNE_7_1_0		Arne Survey	Site Morphology	Dimensions				40.0	40.0	3.0	LWH
ARNE_7_0_0	ARNE_7_1_0		Arne Survey	Site Morphology	Height < 5m							
ARNE_7_0_0	ARNE_7_1_0		Arne Survey	Site Morphology	Square							
ARNE_7_0_0	ARNE_7_1_0		C1056	Site Feature	Qaleh (unclassified)							
ARNE_7_0_0	ARNE_7_2_0		C1056	Site Feature	Tepe (Rectilinear)							
ARNE_7_0_0	ARNE_7_2_0		C1056	Site Morphology	Dimensions				0.3			ha
ARNE_7_0_0	ARNE_7_2_0		C1056	Site Morphology	Dimensions				55.0	55.0		LW

Major_ID_L1 (Parent_ID)	Major_ID_L2	Major_ID_L3	Data_Source	Category	Data_Type	Detail_Data_Type	Comments	Period Code Text	Numerical Data 1	Numerical Data 2	Numerical Data 3	Data Comments
ARNE_7_0_0	ARNE_7_2_0		C1056	Site Morphology	Square							
ARNE_8_0_0	ARNE_8_1_0		Arne Survey	Literature Reference	Original Survey ID	10. Guštepé						
ARNE_8_0_0	ARNE_8_1_0		Arne Survey	Object Data	Pottery							
ARNE_8_0_0	ARNE_8_1_0		Arne Survey	Object Data	Pottery (Initial Counts)				16.0			sherds
ARNE_8_0_0	ARNE_8_1_0		Arne Survey	Site Feature	Irregular Feature	"row of narrow eminences"						
ARNE_8_0_0	ARNE_8_1_0		Arne Survey	Site Morphology	Dimensions				1000.0	100.0	9.0	LWH
ARNE_8_0_0	ARNE_8_1_0		Arne Survey	Site Morphology	Height 5-10m							
ARNE_8_0_0	ARNE_8_1_0		Arne Survey	Site Morphology	Irregular							
ARNE_8_0_0	ARNE_8_2_0		C1056	Site Feature	Irregular Feature							
ARNE_8_0_0	ARNE_8_2_0		C1056	Site Morphology	Dimensions				25.3			ha
ARNE_8_0_0	ARNE_8_2_0		C1056	Site Morphology	Dimensions				1150.0	275.0		LW
ARNE_8_0_0	ARNE_8_2_0		C1056	Site Morphology	Irregular							
ARNE_8_0_0	ARNE_8_3_0		Japanese Survey	Literature Reference	Original Survey ID	B4-No10 Qarin yareq Tappeh						
ARNE_8_0_0	ARNE_8_3_0		Japanese Survey	Object Data	Object Comment(s)	painted pottery and gray polished pottery						
ARNE_8_0_0	ARNE_8_3_0		Japanese Survey	Object Data	Pottery							
ARNE_8_0_0	ARNE_8_3_0		Japanese Survey	Site Feature	Tepe (Ovoid)							
ARNE_8_0_0	ARNE_8_3_0		Japanese Survey	Site Feature	Tepe or Mounded Structure							
ARNE_8_0_0	ARNE_8_3_0		Japanese Survey	Site Morphology	Dimensions				0.8			ha
ARNE_8_0_0	ARNE_8_3_0		Japanese Survey	Site Morphology	Dimensions				94.0	83.0	9.6	LWH
ARNE_8_0_0	ARNE_8_3_0		Japanese Survey	Site Morphology	Height 5-10m							
ARNE_8_0_0	ARNE_8_3_0		Japanese Survey	Site Morphology	Ovoid							
ARNE_9_0_0	ARNE_9_1_0		Arne Survey	Literature Reference	Original Survey ID	11. Oidekeke tepé						
ARNE_9_0_0	ARNE_9_1_0		Arne Survey	Site Feature	Tepe or Mounded Structure							
ARNE_9_0_0	ARNE_9_1_0		Arne Survey	Site Morphology	Dimensions				600.0		6.0	LH
ARNE_9_0_0	ARNE_9_1_0		Arne Survey	Site Morphology	Height 5-10m							
ARNE_9_0_0	ARNE_9_1_0		Arne Survey	Site Morphology	Irregular	elongated						
ARNE_9_0_0	ARNE_9_2_0		C1056	Site Feature	Tepe or Mounded Structure							
ARNE_9_0_0	ARNE_9_2_0		C1056	Site Morphology	Dimensions				5.2			ha
ARNE_9_0_0	ARNE_9_2_0		C1056	Site Morphology	Dimensions				675.0	145.0		LW
ARNE_9_0_0	ARNE_9_2_0		C1056	Site Morphology	Irregular	elongated						
ARNE_10_0_0	ARNE_10_1_0		Arne Survey	Literature Reference	Original Survey ID	12. Küčük tepé						
ARNE_10_0_0	ARNE_10_1_0		Arne Survey	Site Feature	Tepe (Circular)							

Major_ID_L1 (Parent_ID)	Major_ID_L2	Major_ID_L3	Data_Source	Category	Data_Type	Detail_Data_Type	Comments	Period Code Text	Numerical Data 1	Numerical Data 2	Numerical Data 3	Data Comments
ARNE_10_0_0	ARNE_10_1_0		Arne Survey	Site Feature	Tepe or Mounded Structure							
ARNE_10_0_0	ARNE_10_1_0		Arne Survey	Site Morphology	Circular							
ARNE_10_0_0	ARNE_10_1_0		Arne Survey	Site Morphology	Dimensions				15.0		2.0	diameter; H
ARNE_10_0_0	ARNE_10_1_0		Arne Survey	Site Morphology	Height < 5m							
ARNE_11_0_0	ARNE_11_1_0		Arne Survey	Literature Reference	Original Survey ID	13. Qayantar						
ARNE_11_0_0	ARNE_11_1_0		Arne Survey	Site Feature	Tepe (Rectilinear)							
ARNE_11_0_0	ARNE_11_1_0		Arne Survey	Site Feature	Tepe or Mounded Structure							
ARNE_11_0_0	ARNE_11_1_0		Arne Survey	Site Morphology	Dimensions				100.0	60.0	8.0	LWH
ARNE_11_0_0	ARNE_11_1_0		Arne Survey	Site Morphology	Height 5-10m							
ARNE_11_0_0	ARNE_11_1_0		Arne Survey	Site Morphology	Rectangular							
ARNE_11_0_0	ARNE_11_2_0		C1056	Site Feature	Tepe (Rectilinear)							
ARNE_11_0_0	ARNE_11_2_0		C1056	Site Feature	Tepe or Mounded Structure							
ARNE_11_0_0	ARNE_11_2_0		C1056	Site Morphology	Dimensions				0.7			ha
ARNE_11_0_0	ARNE_11_2_0		C1056	Site Morphology	Dimensions				125.0	65.0		LW
ARNE_11_0_0	ARNE_11_2_0		C1056	Site Morphology	Rectangular							
ARNE_12_0_0	ARNE_12_1_0		Arne Survey	Literature Reference	Original Survey ID	14. Aq tepé I						
ARNE_12_0_0	ARNE_12_1_0		Arne Survey	Object Data	Diagnostic (UNCERTAIN)			ISL				
ARNE_12_0_0	ARNE_12_1_0		Arne Survey	Object Data	Pottery							
ARNE_12_0_0	ARNE_12_1_0		Arne Survey	Object Data	Pottery (Initial Counts)				20.0			sherds
ARNE_12_0_0	ARNE_12_1_0		Arne Survey	Site Feature	Tepe (Ovoid)	elongated						
ARNE_12_0_0	ARNE_12_1_0		Arne Survey	Site Feature	Tepe or Mounded Structure							
ARNE_12_0_0	ARNE_12_1_0		Arne Survey	Site Morphology	Dimensions				1500.0		11.0	LH
ARNE_12_0_0	ARNE_12_1_0		Arne Survey	Site Morphology	Height 10 -15m							
ARNE_12_0_0	ARNE_12_1_0		Arne Survey	Site Morphology	Ovoid	elongated						
ARNE_12_0_0	ARNE_12_2_0		C1056	Site Feature	Complex of Low Mounds							
ARNE_12_0_0	ARNE_12_2_0		C1056	Site Feature	Tepe or Mounded Structure							
ARNE_12_0_0	ARNE_12_2_0		C1056	Site Morphology	Dimensions				7.7			ha
ARNE_12_0_0	ARNE_12_2_0		C1056	Site Morphology	Dimensions				710.0	150.0		LW
ARNE_12_0_0	ARNE_12_2_0		C1056	Site Morphology	Irregular							
ARNE_13_0_0	ARNE_13_1_0		Arne Survey	Literature Reference	Original Survey ID	16. Josqaludje						
ARNE_13_0_0	ARNE_13_1_0		Arne Survey	Site Feature	Ovoid							

Major_ID_L1 (Parent_ID)	Major_ID_L2	Major_ID_L3	Data_Source	Category	Data_Type	Detail_Data_Type	Comments	Period Code Text	Numerical Data 1	Numerical Data 2	Numerical Data 3	Data Comments
ARNE_13_0_0	ARNE_13_1_0		Arne Survey	Site Feature	Tepe or Mounded Structure							
ARNE_13_0_0	ARNE_13_1_0		Arne Survey	Site Morphology	Dimensions				100.0	150.0	5.0	LWH
ARNE_13_0_0	ARNE_13_1_0		Arne Survey	Site Morphology	Height 5-10m							
ARNE_13_0_0	ARNE_13_1_0		Arne Survey	Site Morphology	Ovoid							
ARNE_13_0_0	ARNE_13_2_0		C1056	Site Feature	Tepe or Mounded Structure							
ARNE_13_0_0	ARNE_13_2_0		C1056	Site Morphology	Dimensions				1.8			ha
ARNE_13_0_0	ARNE_13_2_0		C1056	Site Morphology	Dimensions				215.0	115.0		LW
ARNE_13_0_0	ARNE_13_2_0		C1056	Site Morphology	Irregular							
ARNE_14_0_0	ARNE_14_1_0		Arne Survey	Literature Reference	Original Survey ID	17. Toghaladjik I						
ARNE_14_0_0	ARNE_14_1_0		Arne Survey	Object Data	Pottery							
ARNE_14_0_0	ARNE_14_1_0		Arne Survey	Object Data	Pottery (Initial Counts)				20.0			sherds
ARNE_14_0_0	ARNE_14_1_0		Arne Survey	Site Feature	Tepe (Circular)							
ARNE_14_0_0	ARNE_14_1_0		Arne Survey	Site Feature	Tepe or Mounded Structure							
ARNE_14_0_0	ARNE_14_1_0		Arne Survey	Site Morphology	Circular							
ARNE_14_0_0	ARNE_14_1_0		Arne Survey	Site Morphology	Dimensions						3.5	H
ARNE_14_0_0	ARNE_14_1_0		Arne Survey	Site Morphology	Height < 5m							
ARNE_15_0_0	ARNE_15_1_0		Arne Survey	Literature Reference	Original Survey ID	18. Amber-o-lun						
ARNE_15_0_0	ARNE_15_1_0		Arne Survey	Site Feature	Tepe (Ovoid)							
ARNE_15_0_0	ARNE_15_1_0		Arne Survey	Site Feature	Tepe or Mounded Structure							
ARNE_15_0_0	ARNE_15_1_0		Arne Survey	Site Morphology	Dimensions				150.0	200.0	3.5	LWH
ARNE_15_0_0	ARNE_15_1_0		Arne Survey	Site Morphology	Height < 5m							
ARNE_15_0_0	ARNE_15_1_0		Arne Survey	Site Morphology	Ovoid							
ARNE_15_0_0	ARNE_15_2_0	ARNE_15_2_1	C1056	Site Feature	Tepe (Ovoid)							
ARNE_15_0_0	ARNE_15_2_0	ARNE_15_2_1	C1056	Site Feature	Tepe or Mounded Structure							
ARNE_15_0_0	ARNE_15_2_0	ARNE_15_2_1	C1056	Site Morphology	Dimensions				4.0			ha
ARNE_15_0_0	ARNE_15_2_0	ARNE_15_2_1	C1056	Site Morphology	Dimensions							
ARNE_15_0_0	ARNE_15_2_0		C1056	Site Feature	Soil Colour Difference							
ARNE_15_0_0	ARNE_15_2_0		C1056	Site Morphology	Dimensions				27.1			ha
ARNE_15_0_0	ARNE_15_2_0		C1056	Site Morphology	Dimensions				330.0	160.0		LW
ARNE_15_0_0	ARNE_15_2_0		C1056	Site Morphology	Irregular							
ARNE_15_0_0	ARNE_15_3_0		Kiani Survey	Map Feature	Map Feature	Dark mottling indicating an archaeological site on Kiani Map						

Major_ID_L1 (Parent_ID)	Major_ID_L2	Major_ID_L3	Data_Source	Category	Data_Type	Detail_Data_Type	Comments	Period Code Text	Numerical Data 1	Numerical Data 2	Numerical Data 3	Data Comments
ARNE_15_0_0	ARNE_15_3_0		Kiani Survey	Site Morphology	Dimensions				10.9			ha
ARNE_15_0_0	ARNE_15_3_0		Kiani Survey	Site Morphology	Dimensions				480.0	270.0		LW
ARNE_15_0_0	ARNE_15_3_0		Kiani Survey	Site Morphology	Ovoid							
ARNE_16_0_0	ARNE_16_1_0		Arne Survey	Literature Reference	Original Survey ID	19. Kargilu Ada						
ARNE_16_0_0	ARNE_16_1_0		Arne Survey	Site Feature	Tepe (Circular)							
ARNE_16_0_0	ARNE_16_1_0		Arne Survey	Site Feature	Tepe or Mounded Structure							
ARNE_16_0_0	ARNE_16_1_0		Arne Survey	Site Morphology	Circular							
ARNE_16_0_0	ARNE_16_1_0		Arne Survey	Site Morphology	Dimensions				80.0		5.0	diameter; H
ARNE_16_0_0	ARNE_16_1_0		Arne Survey	Site Morphology	Height 5-10m							
ARNE_16_0_0	ARNE_16_2_0	ARNE_16_2_1	Japanese Survey	Site Morphology	Dimensions	Main tappeh			78.0	87.0	4.3	LWH
ARNE_16_0_0	ARNE_16_2_0	ARNE_16_2_1	Japanese Survey	Site Morphology	Height < 5m	Main tappeh						
ARNE_16_0_0	ARNE_16_2_0	ARNE_16_2_2	Japanese Survey	Site Morphology	Dimensions	Tappeh 1 to south			50.0	50.0	1.5	LWH
ARNE_16_0_0	ARNE_16_2_0	ARNE_16_2_2	Japanese Survey	Site Morphology	Height < 5m	Tappeh 1 to south						
ARNE_16_0_0	ARNE_16_2_0	ARNE_16_2_3	Japanese Survey	Site Morphology	Dimensions	Tappeh 2 to south			60.0	40.0	1.5	LWH
ARNE_16_0_0	ARNE_16_2_0	ARNE_16_2_3	Japanese Survey	Site Morphology	Height < 5m	Tappeh 2 to south						
ARNE_16_0_0	ARNE_16_2_0	ARNE_16_2_4	Japanese Survey	Site Morphology	Dimensions	Tappeh 3 to south			60.0	40.0	1.5	LWH
ARNE_16_0_0	ARNE_16_2_0	ARNE_16_2_4	Japanese Survey	Site Morphology	Height < 5m	Tappeh 3 to south						
ARNE_16_0_0	ARNE_16_2_0		Japanese Survey	Literature Reference	Original Survey ID	B5-No19 Aqsin Tappeh B						
ARNE_16_0_0	ARNE_16_2_0		Japanese Survey	Object Data	Diagnostic (UNCERTAIN)			ISL				
ARNE_16_0_0	ARNE_16_2_0		Japanese Survey	Object Data	Object Comment(s)	red-brown polished pottery and Islamic pottery						
ARNE_16_0_0	ARNE_16_2_0		Japanese Survey	Object Data	Pottery							
ARNE_16_0_0	ARNE_16_2_0		Japanese Survey	Site Feature	Complex of Low Mounds							
ARNE_16_0_0	ARNE_16_2_0		Japanese Survey	Site Feature	Tepe or Mounded Structure							
ARNE_16_0_0	ARNE_16_2_0		Japanese Survey	Site Morphology	Dimensions				3.4			ha
ARNE_17_0_0	ARNE_17_1_0		Arne Survey	Literature Reference	Original Survey ID	21. Tepé Hašimabad						
ARNE_17_0_0	ARNE_17_1_0		Arne Survey	Object Data	Pottery							
ARNE_17_0_0	ARNE_17_1_0		Arne Survey	Site Feature	Tepe (Circular)							
ARNE_17_0_0	ARNE_17_1_0		Arne Survey	Site Feature	Tepe or Mounded Structure							
ARNE_17_0_0	ARNE_17_1_0		Arne Survey	Site Morphology	Circular							

Major_ID_L1 (Parent_ID)	Major_ID_L2	Major_ID_L3	Data_Source	Category	Data_Type	Detail_Data_Type	Comments	Period Code Text	Numerical Data 1	Numerical Data 2	Numerical Data 3	Data Comments
ARNE_17_0_0	ARNE_17_1_0		Arne Survey	Site Morphology	Dimensions				60.0		2.5	diameter; H
ARNE_17_0_0	ARNE_17_1_0		Arne Survey	Site Morphology	Height < 5m							
ARNE_17_0_0	ARNE_17_2_0		C1056	Site Feature	Tepe (Circular)							
ARNE_17_0_0	ARNE_17_2_0		C1056	Site Feature	Tepe or Mounded Structure							
ARNE_17_0_0	ARNE_17_2_0		C1056	Site Morphology	Circular							
ARNE_17_0_0	ARNE_17_2_0		C1056	Site Morphology	Dimensions				0.4			ha
ARNE_17_0_0	ARNE_17_2_0		C1056	Site Morphology	Dimensions				85.0	60.0		LW
ARNE_17_0_0	ARNE_17_3_0		Japanese Survey	Literature Reference	Original Survey ID	B6-No14 (Station of Agriculture) Tappeh						
ARNE_17_0_0	ARNE_17_3_0		Japanese Survey	Object Data	Object Comment(s)	red brown polished pottery						
ARNE_17_0_0	ARNE_17_3_0		Japanese Survey	Object Data	Pottery							
ARNE_17_0_0	ARNE_17_3_0		Japanese Survey	Site Feature	Tepe (Circular)							
ARNE_17_0_0	ARNE_17_3_0		Japanese Survey	Site Feature	Tepe or Mounded Structure							
ARNE_17_0_0	ARNE_17_3_0		Japanese Survey	Site Morphology	Circular							
ARNE_17_0_0	ARNE_17_3_0		Japanese Survey	Site Morphology	Dimensions				100.0	3.7		diameter; H
ARNE_17_0_0	ARNE_17_3_0		Japanese Survey	Site Morphology	Dimensions				0.3			ha
ARNE_17_0_0	ARNE_17_3_0		Japanese Survey	Site Morphology	Height < 5m							
ARNE_18_0_0	ARNE_18_1_0		Arne Survey	Literature Reference	Original Survey ID	23. Laledebin						
ARNE_18_0_0	ARNE_18_1_0		Arne Survey	Object Data	Diagnostic (UNCERTAIN)			ISL				
ARNE_18_0_0	ARNE_18_1_0		Arne Survey	Object Data	Pottery							
ARNE_18_0_0	ARNE_18_1_0		Arne Survey	Object Data	Pottery (Initial Counts)				7.0			sherds
ARNE_18_0_0	ARNE_18_1_0		Arne Survey	Site Feature	Tepe (Circular)							
ARNE_18_0_0	ARNE_18_1_0		Arne Survey	Site Feature	Tepe or Mounded Structure							
ARNE_18_0_0	ARNE_18_1_0		Arne Survey	Site Morphology	Circular							
ARNE_18_0_0	ARNE_18_1_0		Arne Survey	Site Morphology	Dimensions				80.0		9.0	diameter; H
ARNE_18_0_0	ARNE_18_1_0		Arne Survey	Site Morphology	Height 5-10m							
ARNE_18_0_0	ARNE_18_2_0		C1056	Site Feature	Tepe (Circular)							
ARNE_18_0_0	ARNE_18_2_0		C1056	Site Feature	Tepe or Mounded Structure							
ARNE_18_0_0	ARNE_18_2_0		C1056	Site Morphology	Circular							
ARNE_18_0_0	ARNE_18_2_0		C1056	Site Morphology	Dimensions				0.4			ha

Major_ID_L1 (Parent_ID)	Major_ID_L2	Major_ID_L3	Data_Source	Category	Data_Type	Detail_Data_Type	Comments	Period Code Text	Numerical Data 1	Numerical Data 2	Numerical Data 3	Data Comments
ARNE_18_0_0	ARNE_18_2_0		C1056	Site Morphology	Dimensions				80.0	70.0		LW
ARNE_18_0_0	ARNE_18_3_0		Japanese Survey	Literature Reference	Original Survey ID	A6-No17 Qabrestān Tappeh						
ARNE_18_0_0	ARNE_18_3_0		Japanese Survey	Object Data	Object Comment(s)	red brown polished pottery						
ARNE_18_0_0	ARNE_18_3_0		Japanese Survey	Object Data	Pottery							
ARNE_18_0_0	ARNE_18_3_0		Japanese Survey	Site Feature	Tepe (Rectilinear)							
ARNE_18_0_0	ARNE_18_3_0		Japanese Survey	Site Feature	Tepe or Mounded Structure							
ARNE_18_0_0	ARNE_18_3_0		Japanese Survey	Site Morphology	Dimensions				47.0	9.0		diameter; H
ARNE_18_0_0	ARNE_18_3_0		Japanese Survey	Site Morphology	Dimensions				0.6			ha
ARNE_18_0_0	ARNE_18_3_0		Japanese Survey	Site Morphology	Height 5-10m							
ARNE_18_0_0	ARNE_18_3_0		Japanese Survey	Site Morphology	Rectilinear							
ARNE_19_0_0	ARNE_19_1_0		Arne Survey	Literature Reference	Original Survey ID	24. Tahpušt						
ARNE_19_0_0	ARNE_19_1_0		Arne Survey	Site Feature	Tepe (Circular)							
ARNE_19_0_0	ARNE_19_1_0		Arne Survey	Site Feature	Tepe or Mounded Structure							
ARNE_19_0_0	ARNE_19_1_0		Arne Survey	Site Morphology	Circular							
ARNE_19_0_0	ARNE_19_1_0		Arne Survey	Site Morphology	Dimensions				70.0		7.5	diameter; H
ARNE_19_0_0	ARNE_19_1_0		Arne Survey	Site Morphology	Height 5-10m							
ARNE_19_0_0	ARNE_19_2_0		C1056	Site Feature	Tepe (Circular)							
ARNE_19_0_0	ARNE_19_2_0		C1056	Site Feature	Tepe or Mounded Structure							
ARNE_19_0_0	ARNE_19_2_0		C1056	Site Morphology	Circular							
ARNE_19_0_0	ARNE_19_2_0		C1056	Site Morphology	Dimensions				0.3			ha
ARNE_19_0_0	ARNE_19_2_0		C1056	Site Morphology	Dimensions				60.0	55.0		LW
ARNE_19_0_0	ARNE_19_3_0		Japanese Survey	Literature Reference	Original Survey ID	A6-No05 Tappeh Tapošt						
ARNE_19_0_0	ARNE_19_3_0		Japanese Survey	Object Data	Object Comment(s)	red brown polished pottery						
ARNE_19_0_0	ARNE_19_3_0		Japanese Survey	Object Data	Pottery							
ARNE_19_0_0	ARNE_19_3_0		Japanese Survey	Site Feature	Tepe (Circular)							
ARNE_19_0_0	ARNE_19_3_0		Japanese Survey	Site Feature	Tepe or Mounded Structure							
ARNE_19_0_0	ARNE_19_3_0		Japanese Survey	Site Morphology	Circular							
ARNE_19_0_0	ARNE_19_3_0		Japanese Survey	Site Morphology	Dimensions				0.2			ha
ARNE_19_0_0	ARNE_19_3_0		Japanese Survey	Site Morphology	Dimensions				60.0	70.0	6.8	LWH
ARNE_19_0_0	ARNE_19_3_0		Japanese Survey	Site Morphology	Height 5-10m							
ARNE_20_0_0	ARNE_20_1_0		Arne Survey	Literature Reference	Original Survey ID	26. Ispi dari						

Major_ID_L1 (Parent_ID)	Major_ID_L2	Major_ID_L3	Data_Source	Category	Data_Type	Detail_Data_Type	Comments	Period Code Text	Numerical Data 1	Numerical Data 2	Numerical Data 3	Data Comments
ARNE_20_0_0	ARNE_20_1_0		Arne Survey	Object Data	Pottery							
ARNE_20_0_0	ARNE_20_1_0		Arne Survey	Object Data	Pottery (Initial Counts)				6.0			sherds
ARNE_20_0_0	ARNE_20_1_0		Arne Survey	Site Feature	Tepe (Circular)							
ARNE_20_0_0	ARNE_20_1_0		Arne Survey	Site Feature	Tepe or Mounded Structure							
ARNE_20_0_0	ARNE_20_1_0		Arne Survey	Site Morphology	Circular							
ARNE_20_0_0	ARNE_20_1_0		Arne Survey	Site Morphology	Dimensions				60.0		7.0	diameter; H
ARNE_20_0_0	ARNE_20_1_0		Arne Survey	Site Morphology	Height 5-10m							
ARNE_20_0_0	ARNE_20_2_0		C1056	Site Feature	Tepe (Circular)							
ARNE_20_0_0	ARNE_20_2_0		C1056	Site Feature	Tepe or Mounded Structure							
ARNE_20_0_0	ARNE_20_2_0		C1056	Site Morphology	Circular							
ARNE_20_0_0	ARNE_20_2_0		C1056	Site Morphology	Dimensions				0.1			ha
ARNE_20_0_0	ARNE_20_2_0		C1056	Site Morphology	Dimensions				45.0	35.0		LW
ARNE_20_0_0	ARNE_20_3_0		Japanese Survey	Literature Reference	Original Survey ID	A6-No02 Sefīd-do-rū Tappeh						
ARNE_20_0_0	ARNE_20_3_0		Japanese Survey	Object Data	Brick							
ARNE_20_0_0	ARNE_20_3_0		Japanese Survey	Site Feature	Tepe (Rectilinear)							
ARNE_20_0_0	ARNE_20_3_0		Japanese Survey	Site Feature	Tepe or Mounded Structure							
ARNE_20_0_0	ARNE_20_3_0		Japanese Survey	Site Morphology	Dimensions				0.3			ha
ARNE_20_0_0	ARNE_20_3_0		Japanese Survey	Site Morphology	Dimensions				38.0	48.0	8.4	LWH
ARNE_20_0_0	ARNE_20_3_0		Japanese Survey	Site Morphology	Height 5-10m							
ARNE_20_0_0	ARNE_20_3_0		Japanese Survey	Site Morphology	Rectilinear							
ARNE_21_0_0	ARNE_21_1_0		Arne Survey	Literature Reference	Original Survey ID	28. Tepe Mahsudabad						
ARNE_21_0_0	ARNE_21_1_0		Arne Survey	Object Data	Pottery							
ARNE_21_0_0	ARNE_21_1_0		Arne Survey	Object Data	Pottery (Initial Counts)				5.0			sherds
ARNE_21_0_0	ARNE_21_1_0		Arne Survey	Site Feature	Tepe (Ovoid)							
ARNE_21_0_0	ARNE_21_1_0		Arne Survey	Site Feature	Tepe or Mounded Structure							
ARNE_21_0_0	ARNE_21_1_0		Arne Survey	Site Morphology	Dimensions				100.0		6.0	diameter; H
ARNE_21_0_0	ARNE_21_1_0		Arne Survey	Site Morphology	Height 5-10m							
ARNE_21_0_0	ARNE_21_1_0		Arne Survey	Site Morphology	Ovoid							
ARNE_21_0_0	ARNE_21_2_0		Japanese Survey	Literature Reference	Original Survey ID	A6-No12 Tappeh Maqsabad						

Major_ID_L1 (Parent_ID)	Major_ID_L2	Major_ID_L3	Data_Source	Category	Data_Type	Detail_Data_Type	Comments	Period Code Text	Numerical Data 1	Numerical Data 2	Numerical Data 3	Data Comments
ARNE_21_0_0	ARNE_21_2_0		Japanese Survey	Object Data	Object Comment(s)	red polished pottery						
ARNE_21_0_0	ARNE_21_2_0		Japanese Survey	Object Data	Pottery							
ARNE_21_0_0	ARNE_21_2_0		Japanese Survey	Site Feature	Tepe (Circular)							
ARNE_21_0_0	ARNE_21_2_0		Japanese Survey	Site Feature	Tepe or Mounded Structure							
ARNE_21_0_0	ARNE_21_2_0		Japanese Survey	Site Morphology	Circular							
ARNE_21_0_0	ARNE_21_2_0		Japanese Survey	Site Morphology	Dimensions				0.8			ha
ARNE_21_0_0	ARNE_21_2_0		Japanese Survey	Site Morphology	Dimensions				84.0	84.0	6.3	LWH
ARNE_21_0_0	ARNE_21_2_0		Japanese Survey	Site Morphology	Height 5-10m							
ARNE_21_0_0	ARNE_21_3_0		C1056	Site Feature	Soil Colour Difference							
ARNE_21_0_0	ARNE_21_3_0		C1056	Site Morphology	Dimensions				0.5			ha
ARNE_21_0_0	ARNE_21_3_0		C1056	Site Morphology	Dimensions				80.0	80.0		LW
ARNE_21_0_0	ARNE_21_3_0		C1056	Site Morphology	Rectilinear							
ARNE_22_0_0	ARNE_22_1_0		Arne Survey	Literature Reference	Original Survey ID	29. Walli tepé						
ARNE_22_0_0	ARNE_22_1_0		Arne Survey	Site Feature	Platform	"terraces" = raised platform						
ARNE_22_0_0	ARNE_22_1_0		Arne Survey	Site Feature	Tepe (Circular)							
ARNE_22_0_0	ARNE_22_1_0		Arne Survey	Site Feature	Tepe or Mounded Structure							
ARNE_22_0_0	ARNE_22_1_0		Arne Survey	Site Morphology	Circular							
ARNE_22_0_0	ARNE_22_1_0		Arne Survey	Site Morphology	Dimensions				70.0	60.0	15.0	LWH
ARNE_22_0_0	ARNE_22_1_0		Arne Survey	Site Morphology	Height 15-20m							
ARNE_22_0_0	ARNE_22_2_0		C1056	Site Feature	Complex Topographic Mound	Upper and lower tepe						
ARNE_22_0_0	ARNE_22_2_0		C1056	Site Feature	Tepe or Mounded Structure							
ARNE_22_0_0	ARNE_22_2_0		C1056	Site Morphology	Dimensions				2.0			ha
ARNE_22_0_0	ARNE_22_2_0		C1056	Site Morphology	Dimensions	lower tepe			125.0	95.0		LW
ARNE_22_0_0	ARNE_22_2_0		C1056	Site Morphology	Dimensions	upper tepe			115.0	100.0		LW
ARNE_22_0_0	ARNE_22_3_0		Japanese Survey	Literature Reference	Original Survey ID	A6-No13 Tappeh Lemesk						
ARNE_22_0_0	ARNE_22_3_0		Japanese Survey	Object Data	Object Comment(s)	red brown polished pottery						
ARNE_22_0_0	ARNE_22_3_0		Japanese Survey	Object Data	Pottery							
ARNE_22_0_0	ARNE_22_3_0		Japanese Survey	Site Feature	Tepe (Rectilinear)							
ARNE_22_0_0	ARNE_22_3_0		Japanese Survey	Site Feature	Tepe or Mounded Structure							
ARNE_22_0_0	ARNE_22_3_0		Japanese Survey	Site Feature	Terracing							

Major_ID_L1 (Parent_ID)	Major_ID_L2	Major_ID_L3	Data_Source	Category	Data_Type	Detail_Data_Type	Comments	Period Code Text	Numerical Data 1	Numerical Data 2	Numerical Data 3	Data Comments
ARNE_22_0_0	ARNE_22_3_0		Japanese Survey	Site Morphology	Dimensions				1.5			ha
ARNE_22_0_0	ARNE_22_3_0		Japanese Survey	Site Morphology	Dimensions				100.0	199.0	15.0	LWH
ARNE_22_0_0	ARNE_22_3_0		Japanese Survey	Site Morphology	Height 15-20m							
ARNE_22_0_0	ARNE_22_3_0		Japanese Survey	Site Morphology	Irregular							
ARNE_23_0_0	ARNE_23_1_0		Arne Survey	Literature Reference	Original Survey ID	30. Endjilu tepé						
ARNE_23_0_0	ARNE_23_1_0		Arne Survey	Object Data	Diagnostic (UNCERTAIN)			PRE				
ARNE_23_0_0	ARNE_23_1_0		Arne Survey	Object Data	Object Comment(s)	"few gray, red or brown [sherds]"						
ARNE_23_0_0	ARNE_23_1_0		Arne Survey	Object Data	Pottery							
ARNE_23_0_0	ARNE_23_1_0		Arne Survey	Site Feature	Platform	"terraces" = raised platform						
ARNE_23_0_0	ARNE_23_1_0		Arne Survey	Site Feature	Tepe (Ovoid)							
ARNE_23_0_0	ARNE_23_1_0		Arne Survey	Site Feature	Tepe or Mounded Structure							
ARNE_23_0_0	ARNE_23_1_0		Arne Survey	Site Morphology	Dimensions				150.0		11.0	diameter; H
ARNE_23_0_0	ARNE_23_1_0		Arne Survey	Site Morphology	Height 10 -15m							
ARNE_23_0_0	ARNE_23_1_0		Arne Survey	Site Morphology	Ovoid							
ARNE_23_0_0	ARNE_23_2_0		C1056	Site Feature	Tepe (Circular)							
ARNE_23_0_0	ARNE_23_2_0		C1056	Site Feature	Tepe or Mounded Structure							
ARNE_23_0_0	ARNE_23_2_0		C1056	Site Morphology	Circular							
ARNE_23_0_0	ARNE_23_2_0		C1056	Site Morphology	Dimensions				4.1			ha
ARNE_23_0_0	ARNE_23_2_0		C1056	Site Morphology	Dimensions				250.0	225.0		LW
ARNE_23_0_0	ARNE_23_3_0		Japanese Survey	Literature Reference	Original Survey ID	B6-No06 Tappeh Anjirāb						
ARNE_23_0_0	ARNE_23_3_0		Japanese Survey	Object Data	Chipped Stone	stone blade						
ARNE_23_0_0	ARNE_23_3_0		Japanese Survey	Object Data	Object Comment(s)	painted pottery and gray polished pottery						
ARNE_23_0_0	ARNE_23_3_0		Japanese Survey	Object Data	Pottery							
ARNE_23_0_0	ARNE_23_3_0		Japanese Survey	Site Feature	Tepe (Ovoid)							
ARNE_23_0_0	ARNE_23_3_0		Japanese Survey	Site Feature	Tepe or Mounded Structure							
ARNE_23_0_0	ARNE_23_3_0		Japanese Survey	Site Morphology	Dimensions				2.5			ha
ARNE_23_0_0	ARNE_23_3_0		Japanese Survey	Site Morphology	Dimensions				240.0	198.0	10.0	LWH
ARNE_23_0_0	ARNE_23_3_0		Japanese Survey	Site Morphology	Height 10 -15m							
ARNE_23_0_0	ARNE_23_3_0		Japanese Survey	Site Morphology	Irregular							
ARNE_23_0_0	ARNE_23_4_0		Narges Tepe Survey	Literature Reference	Original Survey ID	Anjirab Tappeh						

Major_ID_L1 (Parent_ID)	Major_ID_L2	Major_ID_L3	Data_Source	Category	Data_Type	Detail_Data_Type	Comments	Period Code Text	Numerical Data 1	Numerical Data 2	Numerical Data 3	Data Comments
ARNE_23_0_0	ARNE_23_4_0		Narges Tepe Survey	Object Data	Diagnostic (UNCERTAIN)			LBA				
ARNE_23_0_0	ARNE_23_4_0		Narges Tepe Survey	Object Data	Diagnostic (UNCERTAIN)			IA34				
ARNE_23_0_0	ARNE_23_4_0		Narges Tepe Survey	Object Data	Diagnostic (UNCERTAIN)			EBA				
ARNE_23_0_0	ARNE_23_4_0		Narges Tepe Survey	Object Data	Diagnostic (UNCERTAIN)			MBA				
ARNE_23_0_0	ARNE_23_4_0		Narges Tepe Survey	Object Data	Diagnostic (UNCERTAIN)							
ARNE_24_0_0	ARNE_24_1_0		Arne Survey	Literature Reference	Original Survey ID	32. Qotur Ada						
ARNE_24_0_0	ARNE_24_1_0		Arne Survey	Site Feature	Tepe or Mounded Structure							
ARNE_24_0_0	ARNE_24_1_0		Arne Survey	Site Morphology	Dimensions				100.0		6.0	diameter; H
ARNE_24_0_0	ARNE_24_1_0		Arne Survey	Site Morphology	Height 5-10m							
ARNE_24_0_0	ARNE_24_1_0		Arne Survey	Site Morphology	Irregular							
ARNE_24_0_0	ARNE_24_2_0		C1056	Site Feature	Tepe or Mounded Structure							
ARNE_24_0_0	ARNE_24_2_0		C1056	Site Morphology	Dimensions				4.2			ha
ARNE_24_0_0	ARNE_24_2_0		C1056	Site Morphology	Dimensions				280.0	230.0		LW
ARNE_24_0_0	ARNE_24_2_0		C1056	Site Morphology	Irregular							
ARNE_24_0_0	ARNE_24_3_0		Japanese Survey	Literature Reference	Original Survey ID	B5-No05 Qot-Razeh Tappeh						
ARNE_24_0_0	ARNE_24_3_0		Japanese Survey	Object Data	Object Comment(s)	red brown polished pottery						
ARNE_24_0_0	ARNE_24_3_0		Japanese Survey	Object Data	Pottery							
ARNE_24_0_0	ARNE_24_3_0		Japanese Survey	Site Feature	Complex of Low Mounds							
ARNE_24_0_0	ARNE_24_3_0		Japanese Survey	Site Feature	Tepe (Ovoid)							
ARNE_24_0_0	ARNE_24_3_0		Japanese Survey	Site Feature	Tepe or Mounded Structure							
ARNE_24_0_0	ARNE_24_3_0		Japanese Survey	Site Morphology	Dimensions				4.3			ha
ARNE_24_0_0	ARNE_24_3_0		Japanese Survey	Site Morphology	Dimensions				90.0	54.0	4.7	LWH
ARNE_24_0_0	ARNE_24_3_0		Japanese Survey	Site Morphology	Height < 5m							
ARNE_24_0_0	ARNE_24_3_0		Japanese Survey	Site Morphology	Ovoid							
ARNE_25_0_0	ARNE_25_1_0		Arne Survey	Literature Reference	Original Survey ID	33. Tingekli						
ARNE_25_0_0	ARNE_25_1_0		Arne Survey	Object Data	Diagnostic (UNCERTAIN)			ISL				
ARNE_25_0_0	ARNE_25_1_0		Arne Survey	Object Data	Pottery							
ARNE_25_0_0	ARNE_25_1_0		Arne Survey	Site Feature	Tepe (Circular)							

Major_ID_L1 (Parent_ID)	Major_ID_L2	Major_ID_L3	Data_Source	Category	Data_Type	Detail_Data_Type	Comments	Period Code Text	Numerical Data 1	Numerical Data 2	Numerical Data 3	Data Comments
ARNE_25_0_0	ARNE_25_1_0		Arne Survey	Site Feature	Tepe or Mounded Structure							
ARNE_25_0_0	ARNE_25_1_0		Arne Survey	Site Morphology	Circular							
ARNE_25_0_0	ARNE_25_1_0		Arne Survey	Site Morphology	Dimensions				180.0		10.0	diameter; H
ARNE_25_0_0	ARNE_25_1_0		Arne Survey	Site Morphology	Height 10 -15m							
ARNE_25_0_0	ARNE_25_2_0		C1056	Site Feature	Complex of Low Mounds	erroded						
ARNE_25_0_0	ARNE_25_2_0		C1056	Site Morphology	Dimensions				48.9			ha
ARNE_25_0_0	ARNE_25_2_0		C1056	Site Morphology	Dimensions				700.0	680.0		LW
ARNE_25_0_0	ARNE_25_2_0		C1056	Site Morphology	Irregular							
ARNE_25_0_0	ARNE_25_3_0		Japanese Survey	Literature Reference	Original Survey ID	B5-No04 ARNE_25_3_0						
ARNE_25_0_0	ARNE_25_3_0		Japanese Survey	Object Data	Object Comment(s)	red-brown and gray polished pottery						
ARNE_25_0_0	ARNE_25_3_0		Japanese Survey	Object Data	Pottery							
ARNE_25_0_0	ARNE_25_3_0		Japanese Survey	Site Feature	Tepe (Ovoid)							
ARNE_25_0_0	ARNE_25_3_0		Japanese Survey	Site Feature	Tepe or Mounded Structure							
ARNE_25_0_0	ARNE_25_3_0		Japanese Survey	Site Morphology	Dimensions				4.5			ha
ARNE_25_0_0	ARNE_25_3_0		Japanese Survey	Site Morphology	Dimensions				273.0	200.0	10.5	LWH
ARNE_25_0_0	ARNE_25_3_0		Japanese Survey	Site Morphology	Height 10 -15m							
ARNE_25_0_0	ARNE_25_3_0		Japanese Survey	Site Morphology	Ovoid							
ARNE_26_0_0	ARNE_26_1_0		Arne Survey	Literature Reference	Original Survey ID	34. Baš tepé						
ARNE_26_0_0	ARNE_26_1_0		Arne Survey	Object Data	Diagnostic (UNCERTAIN)			ISL				
ARNE_26_0_0	ARNE_26_1_0		Arne Survey	Object Data	Pottery							
ARNE_26_0_0	ARNE_26_1_0		Arne Survey	Site Feature	Platform	"terraces" = raised platform						
ARNE_26_0_0	ARNE_26_1_0		Arne Survey	Site Feature	Tepe or Mounded Structure							
ARNE_26_0_0	ARNE_26_1_0		Arne Survey	Site Morphology	Dimensions				120.0		7.0	diameter; H
ARNE_26_0_0	ARNE_26_1_0		Arne Survey	Site Morphology	Height 5-10m							
ARNE_26_0_0	ARNE_26_1_0		Arne Survey	Site Morphology	Irregular							
ARNE_26_0_0	ARNE_26_2_0		C1056	Site Feature	Tepe or Mounded Structure							
ARNE_26_0_0	ARNE_26_2_0		C1056	Site Morphology	Dimensions				2.0			ha
ARNE_26_0_0	ARNE_26_2_0		C1056	Site Morphology	Dimensions				200.0	135.0		LW
ARNE_26_0_0	ARNE_26_2_0		C1056	Site Morphology	Irregular							

Major_ID_L1 (Parent_ID)	Major_ID_L2	Major_ID_L3	Data_Source	Category	Data_Type	Detail_Data_Type	Comments	Period Code Text	Numerical Data 1	Numerical Data 2	Numerical Data 3	Data Comments
ARNE_26_0_0	ARNE_26_3_0		Japanese Survey	Literature Reference	Original Survey ID	B5-No08 Baš Tappeh						
ARNE_26_0_0	ARNE_26_3_0		Japanese Survey	Object Data	Object Comment(s)	gray and red-brown polished pottery						
ARNE_26_0_0	ARNE_26_3_0		Japanese Survey	Object Data	Pottery							
ARNE_26_0_0	ARNE_26_3_0		Japanese Survey	Site Feature	Tepe or Mounded Structure							
ARNE_26_0_0	ARNE_26_3_0		Japanese Survey	Site Morphology	Dimensions				2.4			ha
ARNE_26_0_0	ARNE_26_3_0		Japanese Survey	Site Morphology	Dimensions				165.0	230.0	10.4	LWH
ARNE_26_0_0	ARNE_26_3_0		Japanese Survey	Site Morphology	Height 10 -15m							
ARNE_26_0_0	ARNE_26_3_0		Japanese Survey	Site Morphology	Irregular							
ARNE_26_0_0	ARNE_26_4_0		Narges Tepe Survey	Literature Reference	Original Survey ID	Bash Tappeh						
ARNE_26_0_0	ARNE_26_4_0		Narges Tepe Survey	Object Data	Diagnostic (UNCERTAIN)			IA34				
ARNE_26_0_0	ARNE_26_4_0		Narges Tepe Survey	Object Data	Diagnostic (UNCERTAIN)			ISL				
ARNE_27_0_0	ARNE_27_1_0		Arne Survey	Literature Reference	Original Survey ID	38. Tepé Mirgurban (?)						
ARNE_27_0_0	ARNE_27_1_0		Arne Survey	Object Data	Pottery							
ARNE_27_0_0	ARNE_27_1_0		Arne Survey	Object Data	Pottery (Initial Counts)				7.0			sherds
ARNE_27_0_0	ARNE_27_1_0		Arne Survey	Site Feature	Tepe (Ovoid)							
ARNE_27_0_0	ARNE_27_1_0		Arne Survey	Site Feature	Tepe or Mounded Structure							
ARNE_27_0_0	ARNE_27_1_0		Arne Survey	Site Morphology	Dimensions				70.0	70.0	7.0	LWH
ARNE_27_0_0	ARNE_27_1_0		Arne Survey	Site Morphology	Height 5-10m							
ARNE_27_0_0	ARNE_27_1_0		Arne Survey	Site Morphology	Ovoid							
ARNE_27_0_0	ARNE_27_2_0		C1056	Site Feature	Qaleh (unclassified)							
ARNE_27_0_0	ARNE_27_2_0		C1056	Site Feature	Tepe (Circular)							
ARNE_27_0_0	ARNE_27_2_0		C1056	Site Feature	Tepe or Mounded Structure							
ARNE_27_0_0	ARNE_27_2_0		C1056	Site Morphology	Circular							
ARNE_27_0_0	ARNE_27_2_0		C1056	Site Morphology	Dimensions				0.4			ha
ARNE_27_0_0	ARNE_27_2_0		C1056	Site Morphology	Dimensions				75.0	70.0		LW
ARNE_27_0_0	ARNE_27_3_0		Japanese Survey	Literature Reference	Original Survey ID	C6-No03 Tappeh Mollaqorban						

Major_ID_L1 (Parent_ID)	Major_ID_L2	Major_ID_L3	Data_Source	Category	Data_Type	Detail_Data_Type	Comments	Period Code Text	Numerical Data 1	Numerical Data 2	Numerical Data 3	Data Comments
ARNE_27_0_0	ARNE_27_3_0		Japanese Survey	Object Data	Object Comment(s)	burnished reddish brown pottery						
ARNE_27_0_0	ARNE_27_3_0		Japanese Survey	Object Data	Pottery							
ARNE_27_0_0	ARNE_27_3_0		Japanese Survey	Site Feature	External Ditch	moat surrounds the tappeh						
ARNE_27_0_0	ARNE_27_3_0		Japanese Survey	Site Feature	Tepe (Circular)							
ARNE_27_0_0	ARNE_27_3_0		Japanese Survey	Site Feature	Tepe or Mounded Structure							
ARNE_27_0_0	ARNE_27_3_0		Japanese Survey	Site Morphology	Circular							
ARNE_27_0_0	ARNE_27_3_0		Japanese Survey	Site Morphology	Dimensions				73.0	9.3		diameter; H
ARNE_27_0_0	ARNE_27_3_0		Japanese Survey	Site Morphology	Height 5-10m							
ARNE_28_0_0	ARNE_28_1_0		Arne Survey	Literature Reference	Original Survey ID	Tepé Surkhakula						
ARNE_28_0_0	ARNE_28_1_0		Arne Survey	Object Data	Diagnostic (UNCERTAIN)			PRE				
ARNE_28_0_0	ARNE_28_1_0		Arne Survey	Object Data	Object Comment(s)	black-red-painted sherds						
ARNE_28_0_0	ARNE_28_1_0		Arne Survey	Object Data	Pottery							
ARNE_28_0_0	ARNE_28_1_0		Arne Survey	Object Data	Pottery (Initial Counts)	black-red-painted sherds			3.0			sherds
ARNE_28_0_0	ARNE_28_1_0		Arne Survey	Object Data	Pottery (Initial Counts)	all sherds			14.0			sherds
ARNE_28_0_0	ARNE_28_1_0		Arne Survey	Site Feature	Tepe (Circular)							
ARNE_28_0_0	ARNE_28_1_0		Arne Survey	Site Feature	Tepe or Mounded Structure							
ARNE_28_0_0	ARNE_28_1_0		Arne Survey	Site Morphology	Circular							
ARNE_28_0_0	ARNE_28_1_0		Arne Survey	Site Morphology	Dimensions				90.0		11.0	diameter; H
ARNE_28_0_0	ARNE_28_1_0		Arne Survey	Site Morphology	Height 10 -15m							
ARNE_28_0_0	ARNE_28_2_0		C1056	Site Feature	Tepe (Circular)							
ARNE_28_0_0	ARNE_28_2_0		C1056	Site Feature	Tepe or Mounded Structure							
ARNE_28_0_0	ARNE_28_2_0		C1056	Site Morphology	Circular							
ARNE_28_0_0	ARNE_28_2_0		C1056	Site Morphology	Dimensions				0.5			ha
ARNE_28_0_0	ARNE_28_2_0		C1056	Site Morphology	Dimensions				80.0	85.0		LW
ARNE_28_0_0	ARNE_28_3_0		Japanese Survey	Literature Reference	Original Survey ID	C6-No05 Tappeh Surxan Kalateh						

Major_ID_L1 (Parent_ID)	Major_ID_L2	Major_ID_L3	Data_Source	Category	Data_Type	Detail_Data_Type	Comments	Period Code Text	Numerical Data 1	Numerical Data 2	Numerical Data 3	Data Comments
ARNE_28_0_0	ARNE_28_3_0		Japanese Survey	Object Data	Object Comment(s)	painted pottery, burnished dark gray pottery and burnished reddish brown pottery						
ARNE_28_0_0	ARNE_28_3_0		Japanese Survey	Object Data	Pottery							
ARNE_28_0_0	ARNE_28_3_0		Japanese Survey	Site Feature	Tepe (Circular)							
ARNE_28_0_0	ARNE_28_3_0		Japanese Survey	Site Feature	Tepe or Mounded Structure							
ARNE_28_0_0	ARNE_28_3_0		Japanese Survey	Site Morphology	Circular							
ARNE_28_0_0	ARNE_28_3_0		Japanese Survey	Site Morphology	Dimensions				108.0	12.4		diameter; H
ARNE_28_0_0	ARNE_28_3_0		Japanese Survey	Site Morphology	Height 10 -15m							
ARNE_28_0_0	ARNE_28_4_0		Narges Tepe Survey	Literature Reference	Original Survey ID	Sorkhen Kalateh Tappeh						
ARNE_28_0_0	ARNE_28_4_0		Narges Tepe Survey	Object Data	Diagnostic (UNCERTAIN)			NEO				
ARNE_29_0_0	ARNE_29_1_0		Arne Survey	Literature Reference	Original Survey ID	40. Qaladjik						
ARNE_29_0_0	ARNE_29_1_0		Arne Survey	Site Feature	Rectangular/Square Enclosure							
ARNE_29_0_0	ARNE_29_1_0		Arne Survey	Site Morphology	Dimensions						1.0	H
ARNE_29_0_0	ARNE_29_1_0		Arne Survey	Site Morphology	Height < 5m							
ARNE_29_0_0	ARNE_29_1_0		Arne Survey	Site Morphology	Square							
ARNE_29_0_0	ARNE_29_2_0		C1056	Site Feature	Rectangular/Square Enclosure							
ARNE_29_0_0	ARNE_29_2_0		C1056	Site Morphology	Dimensions				0.4			ha
ARNE_29_0_0	ARNE_29_2_0		C1056	Site Morphology	Dimensions				65.0	60.0		LW
ARNE_29_0_0	ARNE_29_2_0		C1056	Site Morphology	Square							
ARNE_30_0_0	ARNE_30_1_0		Arne Survey	Literature Reference	Original Survey ID	41. Nadirtepé						
ARNE_30_0_0	ARNE_30_1_0		Arne Survey	Object Data	Diagnostic (UNCERTAIN)			PRE				
ARNE_30_0_0	ARNE_30_1_0		Arne Survey	Object Data	Object Comment(s)	painted						
ARNE_30_0_0	ARNE_30_1_0		Arne Survey	Object Data	Pottery							
ARNE_30_0_0	ARNE_30_1_0		Arne Survey	Object Data	Pottery (Initial Counts)				6.0			sherds
ARNE_30_0_0	ARNE_30_1_0		Arne Survey	Site Feature	Tepe (Ovoid)							
ARNE_30_0_0	ARNE_30_1_0		Arne Survey	Site Feature	Tepe or Mounded Structure							
ARNE_30_0_0	ARNE_30_1_0		Arne Survey	Site Morphology	Dimensions				160.0	120.0	6.0	LWH

Major_ID_L1 (Parent_ID)	Major_ID_L2	Major_ID_L3	Data_Source	Category	Data_Type	Detail_Data_Type	Comments	Period Code Text	Numerical Data 1	Numerical Data 2	Numerical Data 3	Data Comments
ARNE_30_0_0	ARNE_30_1_0		Arne Survey	Site Morphology	Height 5-10m							
ARNE_30_0_0	ARNE_30_1_0		Arne Survey	Site Morphology	Ovoid							
ARNE_30_0_0	ARNE_30_2_0		Narges Tepe Survey	Literature Reference	Original Survey ID	Nadar Tappeh						
ARNE_30_0_0	ARNE_30_2_0		Narges Tepe Survey	Object Data	Diagnostic (UNCERTAIN)			ISL				
ARNE_30_0_0	ARNE_30_2_0		Narges Tepe Survey	Object Data	Diagnostic (UNCERTAIN)			IA34				
ARNE_30_0_0	ARNE_30_2_0		Narges Tepe Survey	Object Data	Diagnostic (UNCERTAIN)			MBA				
ARNE_30_0_0	ARNE_30_2_0		Narges Tepe Survey	Object Data	Diagnostic (UNCERTAIN)			EBA				
ARNE_30_0_0	ARNE_30_3_0		Narges Tepe Survey	Literature Reference	Original Survey ID	Ansh Tappeh						
ARNE_30_0_0	ARNE_30_3_0		Narges Tepe Survey	Object Data	Diagnostic (UNCERTAIN)			ISL				
ARNE_31_0_0	ARNE_31_1_0		Arne Survey	Literature Reference	Original Survey ID	44. Qodjok ölen						
ARNE_31_0_0	ARNE_31_1_0		Arne Survey	Object Data	Pottery							
ARNE_31_0_0	ARNE_31_1_0		Arne Survey	Object Data	Pottery (Initial Counts)				22.0			sherds
ARNE_31_0_0	ARNE_31_1_0		Arne Survey	Site Feature	Tepe or Mounded Structure							
ARNE_31_0_0	ARNE_31_1_0		Arne Survey	Site Morphology	Dimensions						7.0	H
ARNE_31_0_0	ARNE_31_1_0		Arne Survey	Site Morphology	Height 5-10m							
ARNE_31_0_0	ARNE_31_1_0		Arne Survey	Site Morphology	Irregular	pear shaped						
ARNE_31_0_0	ARNE_31_2_0		C1056	Site Feature	Tepe or Mounded Structure							
ARNE_31_0_0	ARNE_31_2_0		C1056	Site Morphology	Dimensions				1.5			ha
ARNE_31_0_0	ARNE_31_2_0		C1056	Site Morphology	Dimensions				185.0	125.0		LW
ARNE_31_0_0	ARNE_31_2_0		C1056	Site Morphology	Irregular							
ARNE_32_0_0	ARNE_32_1_0		Arne Survey	Literature Reference	Original Survey ID	45. Gamis tepé I						
ARNE_32_0_0	ARNE_32_1_0		Arne Survey	Site Feature	Complex of Low Mounds							
ARNE_32_0_0	ARNE_32_1_0		Arne Survey	Site Feature	Tepe or Mounded Structure							
ARNE_32_0_0	ARNE_32_1_0		Arne Survey	Site Morphology	Dimensions				100.0	80.0	7.0	LWH
ARNE_32_0_0	ARNE_32_1_0		Arne Survey	Site Morphology	Height 5-10m							
ARNE_32_0_0	ARNE_32_1_0		Arne Survey	Site Morphology	Irregular							
ARNE_32_0_0	ARNE_32_2_0		C1056	Site Feature	Complex of Low Mounds							

Major_ID_L1 (Parent_ID)	Major_ID_L2	Major_ID_L3	Data_Source	Category	Data_Type	Detail_Data_Type	Comments	Period Code Text	Numerical Data 1	Numerical Data 2	Numerical Data 3	Data Comments
ARNE_32_0_0	ARNE_32_2_0		C1056	Site Feature	Tepe or Mounded Structure							
ARNE_32_0_0	ARNE_32_2_0		C1056	Site Morphology	Dimensions				2.8			ha
ARNE_32_0_0	ARNE_32_2_0		C1056	Site Morphology	Dimensions				230.0	165.0		LW
ARNE_32_0_0	ARNE_32_2_0		C1056	Site Morphology	Irregular							
ARNE_33_0_0	ARNE_33_1_0		Arne Survey	Literature Reference	Original Survey ID	46. Yolašan						
ARNE_33_0_0	ARNE_33_1_0		Arne Survey	Site Feature	Tepe or Mounded Structure							
ARNE_33_0_0	ARNE_33_1_0		Arne Survey	Site Morphology	Dimensions				150.0		4.5	diameter; H
ARNE_33_0_0	ARNE_33_1_0		Arne Survey	Site Morphology	Height < 5m							
ARNE_33_0_0	ARNE_33_1_0		Arne Survey	Site Morphology	Irregular							
ARNE_33_0_0	ARNE_33_2_0		C1056	Site Feature	Tepe or Mounded Structure							
ARNE_33_0_0	ARNE_33_2_0		C1056	Site Morphology	Dimensions				1.3			ha
ARNE_33_0_0	ARNE_33_2_0		C1056	Site Morphology	Dimensions				185.0	100.0		LW
ARNE_33_0_0	ARNE_33_2_0		C1056	Site Morphology	Irregular							
ARNE_34_0_0	ARNE_34_1_0		Arne Survey	Literature Reference	Original Survey ID	48. Without name						
ARNE_34_0_0	ARNE_34_1_0		Arne Survey	Object Data	Diagnostic (UNCERTAIN)			PRE				
ARNE_34_0_0	ARNE_34_1_0		Arne Survey	Object Data	Object Comment(s)	grey sherd						
ARNE_34_0_0	ARNE_34_1_0		Arne Survey	Object Data	Pottery							
ARNE_34_0_0	ARNE_34_1_0		Arne Survey	Object Data	Pottery (Initial Counts)				1.0			sherd
ARNE_34_0_0	ARNE_34_1_0		Arne Survey	Site Feature	Comments							
ARNE_34_0_0	ARNE_34_1_0		Arne Survey	Site Feature	Tepe (Ovoid)							
ARNE_34_0_0	ARNE_34_1_0		Arne Survey	Site Feature	Tepe or Mounded Structure							
ARNE_34_0_0	ARNE_34_1_0		Arne Survey	Site Morphology	Dimensions				110.0		3.5	diameter; H
ARNE_34_0_0	ARNE_34_1_0		Arne Survey	Site Morphology	Height < 5m							
ARNE_34_0_0	ARNE_34_1_0		Arne Survey	Site Morphology	Ovoid							
ARNE_34_0_0	ARNE_34_2_0		C1056	Site Feature	Tepe (Ovoid)							
ARNE_34_0_0	ARNE_34_2_0		C1056	Site Feature	Tepe or Mounded Structure							
ARNE_34_0_0	ARNE_34_2_0		C1056	Site Morphology	Dimensions				0.3			ha
ARNE_34_0_0	ARNE_34_2_0		C1056	Site Morphology	Dimensions				75.0	60.0		LW
ARNE_34_0_0	ARNE_34_2_0		C1056	Site Morphology	Ovoid							
ARNE_34_0_0	ARNE_34_3_0	ARNE_34_3_1	Arne Survey	Literature Reference	Literature	unknown_text_12						

Major_ID_L1 (Parent_ID)	Major_ID_L2	Major_ID_L3	Data_Source	Category	Data_Type	Detail_Data_Type	Comments	Period Code Text	Numerical Data 1	Numerical Data 2	Numerical Data 3	Data Comments
ARNE_34_0_0	ARNE_34_3_0	ARNE_34_3_1	Arne Survey	Site Feature	Tepe or Mounded Structure							
ARNE_34_0_0	ARNE_34_3_0	ARNE_34_3_1	Arne Survey	Site Morphology	Dimensions				100.0			L
ARNE_34_0_0	ARNE_34_3_0		C1056	Site Feature	Comments							
ARNE_34_0_0	ARNE_34_3_0		C1056	Site Feature	Tepe (Rectilinear)							
ARNE_34_0_0	ARNE_34_3_0		C1056	Site Feature	Tepe or Mounded Structure							
ARNE_34_0_0	ARNE_34_3_0		C1056	Site Morphology	Dimensions				0.7			ha
ARNE_34_0_0	ARNE_34_3_0		C1056	Site Morphology	Dimensions				105.0	75.0		LW
ARNE_34_0_0	ARNE_34_3_0		C1056	Site Morphology	Rectangular							
ARNE_35_0_0	ARNE_35_1_0		Arne Survey	Literature Reference	Original Survey ID	50. Gouda tepé						
ARNE_35_0_0	ARNE_35_1_0		Arne Survey	Site Feature	Tepe (Circular)							
ARNE_35_0_0	ARNE_35_1_0		Arne Survey	Site Feature	Tepe or Mounded Structure							
ARNE_35_0_0	ARNE_35_1_0		Arne Survey	Site Morphology	Circular							
ARNE_35_0_0	ARNE_35_1_0		Arne Survey	Site Morphology	Dimensions				120.0		4.0	diameter; H
ARNE_35_0_0	ARNE_35_1_0		Arne Survey	Site Morphology	Height < 5m							
ARNE_35_0_0	ARNE_35_2_0		C1056	Site Feature	Tepe or Mounded Structure							
ARNE_35_0_0	ARNE_35_2_0		C1056	Site Morphology	Dimensions				0.6			ha
ARNE_35_0_0	ARNE_35_2_0		C1056	Site Morphology	Dimensions				115.0	80.0		LW
ARNE_35_0_0	ARNE_35_2_0		C1056	Site Morphology	Ovoid							
ARNE_36_0_0	ARNE_36_1_0		Arne Survey	Literature Reference	Original Survey ID	51. Yoska						
ARNE_36_0_0	ARNE_36_1_0		Arne Survey	Object Data	Pottery							
ARNE_36_0_0	ARNE_36_1_0		Arne Survey	Site Feature	Burial: Cemetery							
ARNE_36_0_0	ARNE_36_1_0		Arne Survey	Site Morphology	Circular							
ARNE_36_0_0	ARNE_36_1_0		Arne Survey	Site Morphology	Dimensions				60.0		2.0	diameter; H
ARNE_36_0_0	ARNE_36_1_0		Arne Survey	Site Morphology	Height < 5m							
ARNE_37_0_0	ARNE_37_1_0		Arne Survey	Literature Reference	Original Survey ID	52. Yegen Murat						
ARNE_37_0_0	ARNE_37_1_0		Arne Survey	Object Data	Diagnostic (UNCERTAIN)			PRE				
ARNE_37_0_0	ARNE_37_1_0		Arne Survey	Object Data	Object Comment(s)	2 painted sherds						
ARNE_37_0_0	ARNE_37_1_0		Arne Survey	Object Data	Pottery							
ARNE_37_0_0	ARNE_37_1_0		Arne Survey	Object Data	Pottery (Initial Counts)				6.0			sherds
ARNE_37_0_0	ARNE_37_1_0		Arne Survey	Site Feature	Tepe (Ovoid)							
ARNE_37_0_0	ARNE_37_1_0		Arne Survey	Site Feature	Tepe or Mounded Structure							

Major_ID_L1 (Parent_ID)	Major_ID_L2	Major_ID_L3	Data_Source	Category	Data_Type	Detail_Data_Type	Comments	Period Code Text	Numerical Data 1	Numerical Data 2	Numerical Data 3	Data Comments
ARNE_37_0_0	ARNE_37_1_0		Arne Survey	Site Morphology	Dimensions				80.0	50.0	5.0	LWH
ARNE_37_0_0	ARNE_37_1_0		Arne Survey	Site Morphology	Height 5-10m							
ARNE_37_0_0	ARNE_37_1_0		Arne Survey	Site Morphology	Ovoid							
ARNE_37_0_0	ARNE_37_2_0	ARNE_37_2_1	C1056	Site Feature	Tepe (Ovoid)							
ARNE_37_0_0	ARNE_37_2_0	ARNE_37_2_1	C1056	Site Feature	Tepe or Mounded Structure							
ARNE_37_0_0	ARNE_37_2_0	ARNE_37_2_1	C1056	Site Morphology	Dimensions				0.6			ha
ARNE_37_0_0	ARNE_37_2_0	ARNE_37_2_1	C1056	Site Morphology	Dimensions				110.0	60.0		LW
ARNE_37_0_0	ARNE_37_2_0	ARNE_37_2_1	C1056	Site Morphology	Ovoid							
ARNE_37_0_0	ARNE_37_2_0		C1056	Site Feature	Soil Colour Difference							
ARNE_37_0_0	ARNE_37_2_0		C1056	Site Morphology	Dimensions				5.0			ha
ARNE_37_0_0	ARNE_37_2_0		C1056	Site Morphology	Dimensions				245.0	240.0		LW
ARNE_37_0_0	ARNE_37_2_0		C1056	Site Morphology	Irregular							
ARNE_38_0_0	ARNE_38_1_0		Arne Survey	Literature Reference	Original Survey ID	53. Alakargi						
ARNE_38_0_0	ARNE_38_1_0		Arne Survey	Object Data	Pottery							
ARNE_38_0_0	ARNE_38_1_0		Arne Survey	Object Data	Pottery (Initial Counts)				6.0			sherds
ARNE_38_0_0	ARNE_38_1_0		Arne Survey	Site Feature	Complex of Low Mounds							
ARNE_38_0_0	ARNE_38_1_0		Arne Survey	Site Feature	Tepe or Mounded Structure							
ARNE_38_0_0	ARNE_38_1_0		Arne Survey	Site Morphology	Dimensions				400.0		7.0	diameter; H
ARNE_38_0_0	ARNE_38_1_0		Arne Survey	Site Morphology	Height 5-10m							
ARNE_38_0_0	ARNE_38_1_0		Arne Survey	Site Morphology	Irregular	"long with several eminences"						
ARNE_38_0_0	ARNE_38_2_0	ARNE_38_2_1	C1056	Site Feature	Complex of Low Mounds							
ARNE_38_0_0	ARNE_38_2_0	ARNE_38_2_1	C1056	Site Feature	Tepe or Mounded Structure							
ARNE_38_0_0	ARNE_38_2_0	ARNE_38_2_1	C1056	Site Morphology	Dimensions				11.8			ha
ARNE_38_0_0	ARNE_38_2_0	ARNE_38_2_1	C1056	Site Morphology	Dimensions				500.0	310.0		LW
ARNE_38_0_0	ARNE_38_2_0	ARNE_38_2_1	C1056	Site Morphology	Irregular							
ARNE_38_0_0	ARNE_38_2_0	ARNE_38_2_2	C1056	Site Feature	Lower Town							
ARNE_38_0_0	ARNE_38_2_0	ARNE_38_2_2	C1056	Site Morphology	Dimensions				117.8			ha
ARNE_38_0_0	ARNE_38_2_0	ARNE_38_2_2	C1056	Site Morphology	Dimensions				1475.0	1000.0		LW
ARNE_38_0_0	ARNE_38_2_0	ARNE_38_2_2	C1056	Site Morphology	Irregular							
ARNE_38_0_0	ARNE_38_2_0		C1056	Site Feature	Complex of Low Mounds							

Major_ID_L1 (Parent_ID)	Major_ID_L2	Major_ID_L3	Data_Source	Category	Data_Type	Detail_Data_Type	Comments	Period Code Text	Numerical Data 1	Numerical Data 2	Numerical Data 3	Data Comments
ARNE_39_0_0	ARNE_39_1_0		Arne Survey	Literature Reference	Original Survey ID	54. Þengir or Senger tepé						
ARNE_39_0_0	ARNE_39_1_0		Arne Survey	Site Feature	Rectangular/Square Enclosure							
ARNE_39_0_0	ARNE_39_1_0		Arne Survey	Site Morphology	Dimensions				50.0	50.0	3.0	LWH
ARNE_39_0_0	ARNE_39_1_0		Arne Survey	Site Morphology	Height < 5m							
ARNE_39_0_0	ARNE_39_1_0		Arne Survey	Site Morphology	Square							
ARNE_40_0_0	ARNE_40_1_0		Arne Survey	Literature Reference	Original Survey ID	55. M 3						
ARNE_40_0_0	ARNE_40_1_0		Arne Survey	Object Data	Pottery							
ARNE_40_0_0	ARNE_40_1_0		Arne Survey	Object Data	Pottery (Initial Counts)				5.0			sherds
ARNE_40_0_0	ARNE_40_1_0		Arne Survey	Site Feature	Complex of Low Mounds							
ARNE_40_0_0	ARNE_40_1_0		Arne Survey	Site Morphology	Dimensions						6.0	LH
ARNE_40_0_0	ARNE_40_1_0		Arne Survey	Site Morphology	Height 5-10m							
ARNE_40_0_0	ARNE_40_1_0		Arne Survey	Site Morphology	Irregular							
ARNE_40_0_0	ARNE_40_2_0		C1056	Site Feature	Comments							
ARNE_40_0_0	ARNE_40_2_0		C1056	Site Feature	Complex of Low Mounds							
ARNE_40_0_0	ARNE_40_2_0		C1056	Site Morphology	Cluster	cluster of circular; subcircular spatial units						
ARNE_40_0_0	ARNE_40_2_0		C1056	Site Morphology	Comments							
ARNE_40_0_0	ARNE_40_2_0		C1056	Site Morphology	Dimensions				7.1			ha
ARNE_40_0_0	ARNE_40_2_0		C1056	Site Morphology	Dimensions				820.0			L
ARNE_40_0_0	ARNE_40_3_0	ARNE_40_3_1	Narges Tepe Survey	Literature Reference	Original Survey ID	Yasi Tappeh 1						
ARNE_40_0_0	ARNE_40_3_0	ARNE_40_3_1	Narges Tepe Survey	Object Data	Diagnostic (UNCERTAIN)			IA34				
ARNE_40_0_0	ARNE_40_3_0	ARNE_40_3_2	Narges Tepe Survey	Literature Reference	Original Survey ID	Yasi Tappeh 2						
ARNE_40_0_0	ARNE_40_3_0	ARNE_40_3_2	Narges Tepe Survey	Object Data	Diagnostic (UNCERTAIN)			IA34				
ARNE_41_0_0	ARNE_41_1_0		Arne Survey	Literature Reference	Original Survey ID	57. Tepé Aghač (earlier no 250)						
ARNE_41_0_0	ARNE_41_1_0		Arne Survey	Site Feature	Tepe or Mounded Structure							
ARNE_41_0_0	ARNE_41_1_0		Arne Survey	Site Morphology	Dimensions						6.0	H
ARNE_41_0_0	ARNE_41_1_0		Arne Survey	Site Morphology	Height 5-10m							
ARNE_41_0_0	ARNE_41_1_0		Arne Survey	Site Morphology	Irregular							
ARNE_41_0_0	ARNE_41_2_0	ARNE_41_2_1	C1056	Site Morphology	Dimensions				2.5			ha

Major_ID_L1 (Parent_ID)	Major_ID_L2	Major_ID_L3	Data_Source	Category	Data_Type	Detail_Data_Type	Comments	Period Code Text	Numerical Data 1	Numerical Data 2	Numerical Data 3	Data Comments
ARNE_41_0_0	ARNE_41_2_0	ARNE_41_2_1	C1056	Site Morphology	Dimensions				240.0	130.0		LW
ARNE_41_0_0	ARNE_41_2_0	ARNE_41_2_2	C1056	Site Feature	Tepe (Ovoid)							
ARNE_41_0_0	ARNE_41_2_0	ARNE_41_2_2	C1056	Site Morphology	Dimensions				0.1			ha
ARNE_41_0_0	ARNE_41_2_0	ARNE_41_2_2	C1056	Site Morphology	Dimensions				60.0	30.0		LW
ARNE_41_0_0	ARNE_41_2_0	ARNE_41_2_3	C1056	Site Feature	Tepe (Rectilinear)							
ARNE_41_0_0	ARNE_41_2_0	ARNE_41_2_3	C1056	Site Morphology	Dimensions				0.5			ha
ARNE_41_0_0	ARNE_41_2_0	ARNE_41_2_3	C1056	Site Morphology	Dimensions				80.0	60.0		LW
ARNE_41_0_0	ARNE_41_2_0	ARNE_41_2_4	C1056	Site Feature	Field System							
ARNE_41_0_0	ARNE_41_2_0	ARNE_41_2_4	C1056	Site Morphology	Dimensions				5.2			ha
ARNE_41_0_0	ARNE_41_2_0	ARNE_41_2_4	C1056	Site Morphology	Dimensions				275.0	275.0		LW
ARNE_41_0_0	ARNE_41_2_0	ARNE_41_2_4	C1056	Site Morphology	Irregular							
ARNE_41_0_0	ARNE_41_2_0		C1056	Site Feature	Tepe or Mounded Structure							
ARNE_42_0_0	ARNE_42_1_0		Arne Survey	Literature Reference	Original Survey ID	58. Čor Tepé						
ARNE_42_0_0	ARNE_42_1_0		Arne Survey	Site Feature	Tepe (Ovoid)							
ARNE_42_0_0	ARNE_42_1_0		Arne Survey	Site Feature	Tepe or Mounded Structure							
ARNE_42_0_0	ARNE_42_1_0		Arne Survey	Site Morphology	Dimensions				8.0			H
ARNE_42_0_0	ARNE_42_1_0		Arne Survey	Site Morphology	Height 5-10m							
ARNE_42_0_0	ARNE_42_2_0		C1056	Site Feature	Complex of Low Mounds							
ARNE_42_0_0	ARNE_42_2_0		C1056	Site Feature	Tepe or Mounded Structure							
ARNE_42_0_0	ARNE_42_2_0		C1056	Site Morphology	Dimensions				1.1			ha
ARNE_42_0_0	ARNE_42_2_0		C1056	Site Morphology	Dimensions				360.0	165.0		LW
ARNE_42_0_0	ARNE_42_2_0		C1056	Site Morphology	Ovoid							
ARNE_42_0_0	ARNE_42_3_0	ARNE_42_3_1	Narges Tepe Survey	Literature Reference	Original Survey ID	Shur Tappeh						
ARNE_42_0_0	ARNE_42_3_0	ARNE_42_3_1	Narges Tepe Survey	Object Data	Diagnostic (UNCERTAIN)			IA34				
ARNE_42_0_0	ARNE_42_3_0	ARNE_42_3_2	Narges Tepe Survey	Literature Reference	Original Survey ID	Bahram Akhund Dastmard Tappeh						
ARNE_42_0_0	ARNE_42_3_0	ARNE_42_3_2	Narges Tepe Survey	Object Data	Diagnostic (UNCERTAIN)			ISL				
ARNE_42_0_0	ARNE_42_3_0	ARNE_42_3_2	Narges Tepe Survey	Object Data	Diagnostic (UNCERTAIN)			SAS				
ARNE_42_0_0	ARNE_42_4_0		Narges Tepe Survey	Literature Reference	Original Survey ID	Western Shur Tappeh						
ARNE_42_0_0	ARNE_42_4_0		Narges Tepe Survey	Object Data	Diagnostic (UNCERTAIN)			IA34				

Major_ID_L1 (Parent_ID)	Major_ID_L2	Major_ID_L3	Data_Source	Category	Data_Type	Detail_Data_Type	Comments	Period Code Text	Numerical Data 1	Numerical Data 2	Numerical Data 3	Data Comments
ARNE_42_0_0	ARNE_42_4_0		Narges Tepe Survey	Object Data	Diagnostic (UNCERTAIN)			PAR				
ARNE_42_0_0	ARNE_42_4_0		Narges Tepe Survey	Object Data	Diagnostic (UNCERTAIN)			SAS				
ARNE_42_0_0	ARNE_42_5_0		Narges Tepe Survey	Literature Reference	Original Survey ID	Eastern Shur Tappeh						
ARNE_42_0_0	ARNE_42_5_0		Narges Tepe Survey	Object Data	Diagnostic (UNCERTAIN)			SAS				
ARNE_42_0_0	ARNE_42_5_0		Narges Tepe Survey	Object Data	Diagnostic (UNCERTAIN)			PAR				
ARNE_43_0_0	ARNE_43_1_0		Arne Survey	Literature Reference	Original Survey ID	60. Mollah tepé						
ARNE_43_0_0	ARNE_43_1_0		Arne Survey	Object Data	Pottery							
ARNE_43_0_0	ARNE_43_1_0		Arne Survey	Site Feature	Tepe (Ovoid)							
ARNE_43_0_0	ARNE_43_1_0		Arne Survey	Site Feature	Tepe or Mounded Structure							
ARNE_43_0_0	ARNE_43_1_0		Arne Survey	Site Morphology	Dimensions				120.0		9.0	diameter; H
ARNE_43_0_0	ARNE_43_1_0		Arne Survey	Site Morphology	Height 5-10m							
ARNE_43_0_0	ARNE_43_1_0		Arne Survey	Site Morphology	Ovoid							
ARNE_43_0_0	ARNE_43_2_0		C1056	Site Feature	Tepe (Ovoid)							
ARNE_43_0_0	ARNE_43_2_0		C1056	Site Feature	Tepe or Mounded Structure							
ARNE_43_0_0	ARNE_43_2_0		C1056	Site Morphology	Dimensions				1.2			ha
ARNE_43_0_0	ARNE_43_2_0		C1056	Site Morphology	Dimensions				140.0	100.0		LW
ARNE_43_0_0	ARNE_43_2_0		C1056	Site Morphology	Ovoid							
ARNE_45_0_0	ARNE_45_1_0		Arne Survey	Literature Reference	Original Survey ID	63. Košir tepé						
ARNE_45_0_0	ARNE_45_1_0		Arne Survey	Object Data	Comments	also painted pottery						
ARNE_45_0_0	ARNE_45_1_0		Arne Survey	Object Data	Diagnostic (UNCERTAIN)			ISL				
ARNE_45_0_0	ARNE_45_1_0		Arne Survey	Object Data	Pottery							
ARNE_45_0_0	ARNE_45_1_0		Arne Survey	Site Feature	Hydrological Feature	possible canals leading into NE and SW of site on Arne diagram						
ARNE_45_0_0	ARNE_45_1_0		Arne Survey	Site Feature	Ramparts							
ARNE_45_0_0	ARNE_45_1_0		Arne Survey	Site Feature	Tepe (Ovoid)							
ARNE_45_0_0	ARNE_45_1_0		Arne Survey	Site Feature	Tepe or Mounded Structure							
ARNE_45_0_0	ARNE_45_1_0		Arne Survey	Site Morphology	Dimensions						9.0	H
ARNE_45_0_0	ARNE_45_1_0		Arne Survey	Site Morphology	Height 5-10m							

Major_ID_L1 (Parent_ID)	Major_ID_L2	Major_ID_L3	Data_Source	Category	Data_Type	Detail_Data_Type	Comments	Period Code Text	Numerical Data 1	Numerical Data 2	Numerical Data 3	Data Comments
ARNE_45_0_0	ARNE_45_1_0		Arne Survey	Site Morphology	Ovoid							
ARNE_45_0_0	ARNE_45_2_0	ARNE_45_2_1	C1056	Site Feature	Tepe (Ovoid)							
ARNE_45_0_0	ARNE_45_2_0	ARNE_45_2_1	C1056	Site Morphology	Dimensions				1.0			ha
ARNE_45_0_0	ARNE_45_2_0	ARNE_45_2_1	C1056	Site Morphology	Dimensions				125.0	100.0		Lw
ARNE_45_0_0	ARNE_45_2_0	ARNE_45_2_1	C1056	Site Morphology	Ovoid							
ARNE_45_0_0	ARNE_45_2_0		C1056	Site Feature	Hydrological Feature							
ARNE_45_0_0	ARNE_45_2_0		C1056	Site Feature	Ramparts							
ARNE_45_0_0	ARNE_45_2_0		C1056	Site Feature	Tepe or Mounded Structure							
ARNE_45_0_0	ARNE_45_2_0		C1056	Site Morphology	Dimensions				5.3			ha
ARNE_45_0_0	ARNE_45_2_0		C1056	Site Morphology	Dimensions				400.0	175.0		LW
ARNE_46_0_0	ARNE_46_1_0		Arne Survey	Literature Reference	Original Survey ID	66. Karakhan tepé						
ARNE_46_0_0	ARNE_46_1_0		Arne Survey	Object Data	Comments	5 painted sherds; one vessel foot						
ARNE_46_0_0	ARNE_46_1_0		Arne Survey	Object Data	Diagnostic (UNCERTAIN)			PRE				
ARNE_46_0_0	ARNE_46_1_0		Arne Survey	Object Data	Pottery							
ARNE_46_0_0	ARNE_46_1_0		Arne Survey	Object Data	Pottery (Initial Counts)				12.0			
ARNE_46_0_0	ARNE_46_1_0		Arne Survey	Site Feature	Complex of Low Mounds	"+ 3 mounds K 1, 2, 3; 80, 90, 210; 1 = 244"						
ARNE_46_0_0	ARNE_46_1_0		Arne Survey	Site Feature	Tepe (Ovoid)							
ARNE_46_0_0	ARNE_46_1_0		Arne Survey	Site Feature	Tepe or Mounded Structure							
ARNE_46_0_0	ARNE_46_1_0		Arne Survey	Site Morphology	Dimensions				180.0		12.0	diameter; H
ARNE_46_0_0	ARNE_46_1_0		Arne Survey	Site Morphology	Height 10 -15m							
ARNE_46_0_0	ARNE_46_1_0		Arne Survey	Site Morphology	Ovoid							
ARNE_46_0_0	ARNE_46_2_0		C1056	Site Feature	Complex of Low Mounds							
ARNE_46_0_0	ARNE_46_2_0		C1056	Site Morphology	Dimensions				2.9			ha
ARNE_46_0_0	ARNE_46_2_0		C1056	Site Morphology	Dimensions	length of overall site			420.0			L
ARNE_46_0_0	ARNE_46_2_0		C1056	Site Morphology	Irregular							
ARNE_46_0_0	ARNE_46_3_0		Arne Survey	Literature Reference	Literature	unknown_text_6						
ARNE_46_0_0	ARNE_46_3_0		Arne Survey	Site Feature	Complex of Low Mounds	3 mounds (K1, K2, K3)						
ARNE_46_0_0	ARNE_46_3_0		Arne Survey	Site Feature	Tepe or Mounded Structure							

Major_ID_L1 (Parent_ID)	Major_ID_L2	Major_ID_L3	Data_Source	Category	Data_Type	Detail_Data_Type	Comments	Period Code Text	Numerical Data 1	Numerical Data 2	Numerical Data 3	Data Comments
ARNE_46_0_0	ARNE_46_3_0		Arne Survey	Site Morphology	Dimensions	K1			80.0			diameter
ARNE_46_0_0	ARNE_46_3_0		Arne Survey	Site Morphology	Dimensions	K3			110.0			diameter
ARNE_46_0_0	ARNE_46_3_0		Arne Survey	Site Morphology	Dimensions	K2			90.0			diameter
ARNE_46_0_0	ARNE_46_3_0		Narges Tepe Survey	Literature Reference	Original Survey ID	Gonbad-e Kavus North Qareh Tappeh						
ARNE_46_0_0	ARNE_46_3_0		Narges Tepe Survey	Object Data	Diagnostic (UNCERTAIN)			EBA				
ARNE_46_0_0	ARNE_46_4_0		Narges Tepe Survey	Literature Reference	Original Survey ID	Gonbad-e Kavus South Qareh Tappeh						
ARNE_46_0_0	ARNE_46_4_0		Narges Tepe Survey	Object Data	Diagnostic (UNCERTAIN)			EBA				
ARNE_46_0_0	ARNE_46_5_0		Narges Tepe Survey	Literature Reference	Original Survey ID	Qareh Tappeh						
ARNE_46_0_0	ARNE_46_5_0		Narges Tepe Survey	Object Data	Diagnostic (UNCERTAIN)			NEO				
ARNE_47_0_0	ARNE_47_1_0		Arne Survey	Literature Reference	Original Survey ID	68. Ambarlidja						
ARNE_47_0_0	ARNE_47_1_0		Arne Survey	Site Feature	Tepe (Ovoid)							
ARNE_47_0_0	ARNE_47_1_0		Arne Survey	Site Feature	Tepe or Mounded Structure							
ARNE_47_0_0	ARNE_47_1_0		Arne Survey	Site Morphology	Dimensions				300.0		3.5	diameter; H
ARNE_47_0_0	ARNE_47_1_0		Arne Survey	Site Morphology	Height < 5m							
ARNE_47_0_0	ARNE_47_1_0		Arne Survey	Site Morphology	Ovoid							
ARNE_48_0_0	ARNE_48_1_0		Arne Survey	Literature Reference	Original Survey ID	69. Derman tepé I						
ARNE_48_0_0	ARNE_48_1_0		Arne Survey	Site Feature	Tepe (Ovoid)							
ARNE_48_0_0	ARNE_48_1_0		Arne Survey	Site Feature	Tepe or Mounded Structure							
ARNE_48_0_0	ARNE_48_1_0		Arne Survey	Site Morphology	Dimensions				90.0		4.0	diameter; H
ARNE_48_0_0	ARNE_48_1_0		Arne Survey	Site Morphology	Height < 5m							
ARNE_48_0_0	ARNE_48_1_0		Arne Survey	Site Morphology	Ovoid							
ARNE_48_0_0	ARNE_48_2_0		C1056	Site Feature	Tepe or Mounded Structure							
ARNE_48_0_0	ARNE_48_2_0		C1056	Site Morphology	Dimensions				0.3			ha
ARNE_48_0_0	ARNE_48_2_0		C1056	Site Morphology	Dimensions				80.0	50.0		LW
ARNE_48_0_0	ARNE_48_2_0		C1056	Site Morphology	Irregular							
ARNE_49_0_0	ARNE_49_1_0		Arne Survey	Literature Reference	Original Survey ID	70. Derman tepé II						
ARNE_49_0_0	ARNE_49_1_0		Arne Survey	Object Data	Pottery							
ARNE_49_0_0	ARNE_49_1_0		Arne Survey	Site Feature	Tepe (Circular)							

Major_ID_L1 (Parent_ID)	Major_ID_L2	Major_ID_L3	Data_Source	Category	Data_Type	Detail_Data_Type	Comments	Period Code Text	Numerical Data 1	Numerical Data 2	Numerical Data 3	Data Comments
ARNE_49_0_0	ARNE_49_1_0		Arne Survey	Site Feature	Tepe or Mounded Structure							
ARNE_49_0_0	ARNE_49_1_0		Arne Survey	Site Morphology	Circular	rounded, 3-cornered						
ARNE_49_0_0	ARNE_49_1_0		Arne Survey	Site Morphology	Dimensions				90.0		4.0	diameter; H
ARNE_49_0_0	ARNE_49_1_0		Arne Survey	Site Morphology	Height < 5m							
ARNE_49_0_0	ARNE_49_2_0		C1056	Site Feature	Tepe or Mounded Structure							
ARNE_49_0_0	ARNE_49_2_0		C1056	Site Morphology	Dimensions				0.4			ha
ARNE_49_0_0	ARNE_49_2_0		C1056	Site Morphology	Dimensions				95.0	50.0		LW
ARNE_49_0_0	ARNE_49_2_0		C1056	Site Morphology	Irregular							
ARNE_50_0_0	ARNE_50_1_0		Arne Survey	Literature Reference	Original Survey ID	71. Säfekhuli						
ARNE_50_0_0	ARNE_50_1_0		Arne Survey	Site Feature	Tepe or Mounded Structure							
ARNE_50_0_0	ARNE_50_1_0		Arne Survey	Site Morphology	Dimensions				250.0		5.5	diameter; H
ARNE_50_0_0	ARNE_50_1_0		Arne Survey	Site Morphology	Height 5-10m							
ARNE_50_0_0	ARNE_50_1_0		Arne Survey	Site Morphology	Irregular							
ARNE_51_0_0	ARNE_50_1_0	ARNE_51_1_1	Arne Survey	Literature Reference	Original Survey ID	73. Without name						
ARNE_51_0_0	ARNE_50_1_0	ARNE_51_1_1	Arne Survey	Object Data	Diagnostic (UNCERTAIN)			PRE				
ARNE_51_0_0	ARNE_50_1_0	ARNE_51_1_1	Arne Survey	Object Data	Object Comment(s)	red beak shaped spout						
ARNE_51_0_0	ARNE_50_1_0	ARNE_51_1_1	Arne Survey	Object Data	Pottery							
ARNE_51_0_0	ARNE_50_1_0	ARNE_51_1_1	Arne Survey	Site Feature	Tepe (Ovoid)							
ARNE_51_0_0	ARNE_50_1_0	ARNE_51_1_1	Arne Survey	Site Feature	Tepe or Mounded Structure							
ARNE_51_0_0	ARNE_50_1_0	ARNE_51_1_1	Arne Survey	Site Morphology	Dimensions				200.0		4.5	diameter; H
ARNE_51_0_0	ARNE_50_1_0	ARNE_51_1_1	Arne Survey	Site Morphology	Height < 5m							
ARNE_51_0_0	ARNE_50_1_0	ARNE_51_1_1	Arne Survey	Site Morphology	Ovoid							
ARNE_51_0_0	ARNE_50_1_0	ARNE_51_1_2	Arne Survey	Literature Reference	Original Survey ID	73b. Without name						
ARNE_51_0_0	ARNE_50_1_0	ARNE_51_1_2	Arne Survey	Object Data	Pottery							
ARNE_51_0_0	ARNE_50_1_0	ARNE_51_1_2	Arne Survey	Object Data	Pottery (Initial Counts)				6.0			sherds
ARNE_51_0_0	ARNE_50_1_0	ARNE_51_1_2	Arne Survey	Site Feature	Tepe (Circular)							
ARNE_51_0_0	ARNE_50_1_0	ARNE_51_1_2	Arne Survey	Site Feature	Tepe or Mounded Structure							
ARNE_51_0_0	ARNE_50_1_0	ARNE_51_1_2	Arne Survey	Site Morphology	Circular							

Major_ID_L1 (Parent_ID)	Major_ID_L2	Major_ID_L3	Data_Source	Category	Data_Type	Detail_Data_Type	Comments	Period Code Text	Numerical Data 1	Numerical Data 2	Numerical Data 3	Data Comments
ARNE_51_0_0	ARNE_50_1_0	ARNE_51_1_2	Arne Survey	Site Morphology	Dimensions				70.0		2.0	diameter; H
ARNE_51_0_0	ARNE_50_1_0	ARNE_51_1_2	Arne Survey	Site Morphology	Height < 5m							
ARNE_51_0_0	ARNE_51_2_0	ARNE_51_2_1	C1056	Site Feature	Tepe (Ovoid)							
ARNE_51_0_0	ARNE_51_2_0	ARNE_51_2_1	C1056	Site Feature	Tepe or Mounded Structure							
ARNE_51_0_0	ARNE_51_2_0	ARNE_51_2_1	C1056	Site Morphology	Dimensions				1.3			ha
ARNE_51_0_0	ARNE_51_2_0	ARNE_51_2_1	C1056	Site Morphology	Dimensions				170.0	100.0		LW
ARNE_51_0_0	ARNE_51_2_0	ARNE_51_2_1	C1056	Site Morphology	Ovoid							
ARNE_51_0_0	ARNE_51_2_0	ARNE_51_2_2	C1056	Site Feature	Tepe or Mounded Structure							
ARNE_51_0_0	ARNE_51_2_0	ARNE_51_2_2	C1056	Site Morphology	Dimensions				0.2			ha
ARNE_51_0_0	ARNE_51_2_0	ARNE_51_2_2	C1056	Site Morphology	Dimensions				65.0	40.0		LW
ARNE_51_0_0	ARNE_51_2_0	ARNE_51_2_2	C1056	Site Morphology	Irregular							
ARNE_52_0_0	ARNE_52_1_0		Arne Survey	Literature Reference	Original Survey ID	74. Without name						
ARNE_52_0_0	ARNE_52_1_0		Arne Survey	Object Data	Pottery							
ARNE_52_0_0	ARNE_52_1_0		Arne Survey	Site Feature	Tepe (Ovoid)							
ARNE_52_0_0	ARNE_52_1_0		Arne Survey	Site Feature	Tepe or Mounded Structure							
ARNE_52_0_0	ARNE_52_1_0		Arne Survey	Site Morphology	Dimensions				240.0		5.0	diameter; H
ARNE_52_0_0	ARNE_52_1_0		Arne Survey	Site Morphology	Height 5-10m							
ARNE_52_0_0	ARNE_52_1_0		Arne Survey	Site Morphology	Ovoid							
ARNE_52_0_0	ARNE_52_2_0		C1056	Site Feature	Complex of Low Mounds							
ARNE_52_0_0	ARNE_52_2_0		C1056	Site Feature	Tepe or Mounded Structure							
ARNE_52_0_0	ARNE_52_2_0		C1056	Site Morphology	Dimensions				5.1			ha
ARNE_52_0_0	ARNE_52_2_0		C1056	Site Morphology	Dimensions				450.0	225.0		LW
ARNE_52_0_0	ARNE_52_2_0		C1056	Site Morphology	Irregular							
ARNE_53_0_0	ARNE_53_1_0		Arne Survey	Literature Reference	Original Survey ID	75. Without name						
ARNE_53_0_0	ARNE_53_1_0		Arne Survey	Site Feature	Tepe (Circular)							
ARNE_53_0_0	ARNE_53_1_0		Arne Survey	Site Feature	Tepe or Mounded Structure							
ARNE_53_0_0	ARNE_53_1_0		Arne Survey	Site Morphology	Circular							
ARNE_53_0_0	ARNE_53_1_0		Arne Survey	Site Morphology	Dimensions				120.0		4.0	diameter; H
ARNE_53_0_0	ARNE_53_1_0		Arne Survey	Site Morphology	Height < 5m							
ARNE_53_0_0	ARNE_53_2_0		C1056	Site Feature	Tepe or Mounded Structure							
ARNE_53_0_0	ARNE_53_2_0		C1056	Site Morphology	Dimensions				2.3			ha

Major_ID_L1 (Parent_ID)	Major_ID_L2	Major_ID_L3	Data_Source	Category	Data_Type	Detail_Data_Type	Comments	Period Code Text	Numerical Data 1	Numerical Data 2	Numerical Data 3	Data Comments
ARNE_53_0_0	ARNE_53_2_0		C1056	Site Morphology	Dimensions				260.0	145.0		LW
ARNE_53_0_0	ARNE_53_2_0		C1056	Site Morphology	Irregular							
ARNE_54_0_0	ARNE_54_1_0		Arne Survey	Literature Reference	Original Survey ID	76. Without name						
ARNE_54_0_0	ARNE_54_1_0		Arne Survey	Object Data	Diagnostic (UNCERTAIN)			PRE				
ARNE_54_0_0	ARNE_54_1_0		Arne Survey	Object Data	Object Comment(s)	grey and red sherds						
ARNE_54_0_0	ARNE_54_1_0		Arne Survey	Object Data	Pottery							
ARNE_54_0_0	ARNE_54_1_0		Arne Survey	Site Feature	Tepe (Circular)							
ARNE_54_0_0	ARNE_54_1_0		Arne Survey	Site Feature	Tepe or Mounded Structure							
ARNE_54_0_0	ARNE_54_1_0		Arne Survey	Site Morphology	Circular							
ARNE_54_0_0	ARNE_54_1_0		Arne Survey	Site Morphology	Dimensions				80.0		5.5	diameter; H
ARNE_54_0_0	ARNE_54_1_0		Arne Survey	Site Morphology	Height 5-10m							
ARNE_54_0_0	ARNE_54_2_0		C1056	Site Feature	Tepe (Ovoid)							
ARNE_54_0_0	ARNE_54_2_0		C1056	Site Feature	Tepe or Mounded Structure							
ARNE_54_0_0	ARNE_54_2_0		C1056	Site Morphology	Dimensions				0.4			ha
ARNE_54_0_0	ARNE_54_2_0		C1056	Site Morphology	Dimensions				90.0	60.0		LW
ARNE_54_0_0	ARNE_54_2_0		C1056	Site Morphology	Ovoid							
ARNE_55_0_0	ARNE_55_1_0		Arne Survey	Literature Reference	Original Survey ID	77. Hayat tepé						
ARNE_55_0_0	ARNE_55_1_0		Arne Survey	Object Data	Pottery							
ARNE_55_0_0	ARNE_55_1_0		Arne Survey	Object Data	Pottery (Initial Counts)				21.0			sherds
ARNE_55_0_0	ARNE_55_1_0		Arne Survey	Site Feature	Tepe (Ovoid)							
ARNE_55_0_0	ARNE_55_1_0		Arne Survey	Site Feature	Tepe or Mounded Structure							
ARNE_55_0_0	ARNE_55_1_0		Arne Survey	Site Morphology	Dimensions				100.0		10.0	diameter; H
ARNE_55_0_0	ARNE_55_1_0		Arne Survey	Site Morphology	Height 10 -15m							
ARNE_55_0_0	ARNE_55_1_0		Arne Survey	Site Morphology	Ovoid							
ARNE_56_0_0	ARNE_56_1_0		Arne Survey	Literature Reference	Original Survey ID	79. Aqdje I						
ARNE_56_0_0	ARNE_56_1_0		Arne Survey	Object Data	Pottery							
ARNE_56_0_0	ARNE_56_1_0		Arne Survey	Object Data	Pottery (Initial Counts)				14.0			sherds
ARNE_56_0_0	ARNE_56_1_0		Arne Survey	Site Feature	Tepe or Mounded Structure							
ARNE_56_0_0	ARNE_56_1_0		Arne Survey	Site Morphology	Dimensions				8.0			H
ARNE_56_0_0	ARNE_56_1_0		Arne Survey	Site Morphology	Height 5-10m							

Major_ID_L1 (Parent_ID)	Major_ID_L2	Major_ID_L3	Data_Source	Category	Data_Type	Detail_Data_Type	Comments	Period Code Text	Numerical Data 1	Numerical Data 2	Numerical Data 3	Data Comments
ARNE_56_0_0	ARNE_56_2_0		Kiani Survey	Map Feature	Map Feature	Dark mottling indicating an archaeological site on Kiani Map						
ARNE_56_0_0	ARNE_56_2_0		Kiani Survey	Site Morphology	Dimensions				6.8			ha
ARNE_56_0_0	ARNE_56_2_0		Kiani Survey	Site Morphology	Dimensions				340.0	235.0		LW
ARNE_56_0_0	ARNE_56_2_0		Kiani Survey	Site Morphology	Ovoid							
ARNE_56_0_0	ARNE_56_3_0		Narges Tepe Survey	Literature Reference	Original Survey ID	Rustayeh (Village) Sari Bakhsh South Site						
ARNE_56_0_0	ARNE_56_3_0		Narges Tepe Survey	Object Data	Diagnostic (UNCERTAIN)			ISL				
ARNE_56_0_0	ARNE_56_4_0		Narges Tepe Survey	Literature Reference	Original Survey ID	Sari Bakhsh Site						
ARNE_56_0_0	ARNE_56_4_0		Narges Tepe Survey	Object Data	Diagnostic (UNCERTAIN)			ACH				
ARNE_56_0_0	ARNE_56_4_0		Narges Tepe Survey	Object Data	Diagnostic (UNCERTAIN)			IA34				
ARNE_57_0_0	ARNE_57_1_0		Arne Survey	Literature Reference	Original Survey ID	80. Čakhir tepé (Ölen tepé)						
ARNE_57_0_0	ARNE_57_1_0		Arne Survey	Object Data	Diagnostic (UNCERTAIN)			PRE				
ARNE_57_0_0	ARNE_57_1_0		Arne Survey	Object Data	Object Comment(s)	1 painted sherd						
ARNE_57_0_0	ARNE_57_1_0		Arne Survey	Object Data	Pottery							
ARNE_57_0_0	ARNE_57_1_0		Arne Survey	Object Data	Pottery (Initial Counts)				10.0			sherds
ARNE_57_0_0	ARNE_57_1_0		Arne Survey	Site Feature	Tepe or Mounded Structure							
ARNE_57_0_0	ARNE_57_1_0		Arne Survey	Site Morphology	Dimensions						5.0	H
ARNE_57_0_0	ARNE_57_1_0		Arne Survey	Site Morphology	Height 5-10m							
ARNE_58_0_0	ARNE_58_1_0		Arne Survey	Literature Reference	Original Survey ID	82. Pokhlu tepé I						
ARNE_58_0_0	ARNE_58_1_0		Arne Survey	Object Data	Pottery							
ARNE_58_0_0	ARNE_58_1_0		Arne Survey	Site Feature	Tepe (Circular)							
ARNE_58_0_0	ARNE_58_1_0		Arne Survey	Site Feature	Tepe or Mounded Structure							
ARNE_58_0_0	ARNE_58_1_0		Arne Survey	Site Morphology	Circular							
ARNE_58_0_0	ARNE_58_1_0		Arne Survey	Site Morphology	Dimensions				60.0		9.0	diameter; H
ARNE_58_0_0	ARNE_58_1_0		Arne Survey	Site Morphology	Height 5-10m							
ARNE_58_0_0	ARNE_58_2_0		C1056	Site Feature	Tepe (Circular)							

Major_ID_L1 (Parent_ID)	Major_ID_L2	Major_ID_L3	Data_Source	Category	Data_Type	Detail_Data_Type	Comments	Period Code Text	Numerical Data 1	Numerical Data 2	Numerical Data 3	Data Comments
ARNE_58_0_0	ARNE_58_2_0		C1056	Site Feature	Tepe or Mounded Structure							
ARNE_58_0_0	ARNE_58_2_0		C1056	Site Morphology	Circular							
ARNE_58_0_0	ARNE_58_2_0		C1056	Site Morphology	Dimensions				0.3			ha
ARNE_58_0_0	ARNE_58_2_0		C1056	Site Morphology	Dimensions				60.0	60.0		LW
ARNE_59_0_0	ARNE_59_1_0		Arne Survey	Literature Reference	Original Survey ID	84. Körkli tepé						
ARNE_59_0_0	ARNE_59_1_0		Arne Survey	Site Feature	Tepe (Circular)							
ARNE_59_0_0	ARNE_59_1_0		Arne Survey	Site Feature	Tepe or Mounded Structure							
ARNE_59_0_0	ARNE_59_1_0		Arne Survey	Site Morphology	Circular							
ARNE_59_0_0	ARNE_59_1_0		Arne Survey	Site Morphology	Dimensions				30.0		1.5	diameter; H
ARNE_59_0_0	ARNE_59_1_0		Arne Survey	Site Morphology	Height < 5m							
ARNE_60_0_0	ARNE_60_1_0		Arne Survey	Literature Reference	Original Survey ID	87. Tokhtamiš tepé						
ARNE_60_0_0	ARNE_60_1_0		Arne Survey	Object Data	Pottery							
ARNE_60_0_0	ARNE_60_1_0		Arne Survey	Object Data	Pottery (Initial Counts)				17.0			sherds
ARNE_60_0_0	ARNE_60_1_0		Arne Survey	Site Feature	Tepe (Circular)							
ARNE_60_0_0	ARNE_60_1_0		Arne Survey	Site Feature	Tepe or Mounded Structure							
ARNE_60_0_0	ARNE_60_1_0		Arne Survey	Site Morphology	Circular							
ARNE_60_0_0	ARNE_60_1_0		Arne Survey	Site Morphology	Dimensions				130.0		9.0	diameter; H
ARNE_60_0_0	ARNE_60_1_0		Arne Survey	Site Morphology	Height 5-10m							
ARNE_60_0_0	ARNE_60_2_0		C1056	Site Feature	Complex of Low Mounds							
ARNE_60_0_0	ARNE_60_2_0		C1056	Site Feature	Tepe (Ovoid)							
ARNE_60_0_0	ARNE_60_2_0		C1056	Site Feature	Tepe or Mounded Structure							
ARNE_60_0_0	ARNE_60_2_0		C1056	Site Morphology	Dimensions				10.2			ha
ARNE_60_0_0	ARNE_60_2_0		C1056	Site Morphology	Dimensions				160.0	120.0		LW
ARNE_60_0_0	ARNE_60_2_0		C1056	Site Morphology	Dimensions				480.0	300.0		LW
ARNE_60_0_0	ARNE_60_2_0		C1056	Site Morphology	Ovoid							
ARNE_60_0_0	ARNE_60_3_0		Narges Tepe Survey	Literature Reference	Original Survey ID	Azad Shahr Pashmak-i Towq Tamish						
ARNE_60_0_0	ARNE_60_3_0		Narges Tepe Survey	Object Data	Diagnostic (UNCERTAIN)			PAR				
ARNE_61_0_0	ARNE_61_1_0		Arne Survey	Literature Reference	Original Survey ID	88. Han Holumin tepe						

Major_ID_L1 (Parent_ID)	Major_ID_L2	Major_ID_L3	Data_Source	Category	Data_Type	Detail_Data_Type	Comments	Period Code Text	Numerical Data 1	Numerical Data 2	Numerical Data 3	Data Comments
ARNE_61_0_0	ARNE_61_1_0		Arne Survey	Object Data	Diagnostic (UNCERTAIN)			PRE				
ARNE_61_0_0	ARNE_61_1_0		Arne Survey	Object Data	Object Comment(s)	painted sherds						
ARNE_61_0_0	ARNE_61_1_0		Arne Survey	Object Data	Pottery							
ARNE_61_0_0	ARNE_61_1_0		Arne Survey	Site Feature	Tepe (Circular)							
ARNE_61_0_0	ARNE_61_1_0		Arne Survey	Site Feature	Tepe or Mounded Structure							
ARNE_61_0_0	ARNE_61_1_0		Arne Survey	Site Morphology	Circular							
ARNE_61_0_0	ARNE_61_1_0		Arne Survey	Site Morphology	Dimensions				90.0		5.5	diameter; H
ARNE_61_0_0	ARNE_61_1_0		Arne Survey	Site Morphology	Height 5-10m							
ARNE_61_0_0	ARNE_61_2_0		Narges Tepe Survey	Literature Reference	Original Survey ID	Qol Haji Tappeh						
ARNE_61_0_0	ARNE_61_2_0		Narges Tepe Survey	Object Data	Diagnostic (UNCERTAIN)			ISL				
ARNE_61_0_0	ARNE_61_2_0		Narges Tepe Survey	Object Data	Diagnostic (UNCERTAIN)			IA34				
ARNE_61_0_0	ARNE_61_2_0		Narges Tepe Survey	Object Data	Diagnostic (UNCERTAIN)			PAR				
ARNE_61_0_0	ARNE_61_2_0		Narges Tepe Survey	Object Data	Diagnostic (UNCERTAIN)			EBA				
ARNE_61_0_0	ARNE_61_3_0		C1056	Site Feature	Tepe (Circular)							
ARNE_61_0_0	ARNE_61_3_0		C1056	Site Feature	Tepe or Mounded Structure							
ARNE_61_0_0	ARNE_61_3_0		C1056	Site Morphology	Circular							
ARNE_61_0_0	ARNE_61_3_0		C1056	Site Morphology	Dimensions				1.6			ha
ARNE_61_0_0	ARNE_61_3_0		C1056	Site Morphology	Dimensions				164.0	136.0		LW
ARNE_62_0_0	ARNE_62_1_0		Arne Survey	Literature Reference	Original Survey ID	89. Without name						
ARNE_62_0_0	ARNE_62_1_0		Arne Survey	Object Data	Brick							
ARNE_62_0_0	ARNE_62_1_0		Arne Survey	Object Data	Pottery							
ARNE_62_0_0	ARNE_62_1_0		Arne Survey	Site Feature	Tepe (Ovoid)							
ARNE_62_0_0	ARNE_62_1_0		Arne Survey	Site Feature	Tepe or Mounded Structure							
ARNE_62_0_0	ARNE_62_1_0		Arne Survey	Site Morphology	Dimensions				90.0		4.0	diameter; H
ARNE_62_0_0	ARNE_62_1_0		Arne Survey	Site Morphology	Height < 5m							
ARNE_62_0_0	ARNE_62_1_0		Arne Survey	Site Morphology	Ovoid	"oblong round"						
ARNE_62_0_0	ARNE_62_2_0		C1056	Site Feature	Tepe (Ovoid)							
ARNE_62_0_0	ARNE_62_2_0		C1056	Site Feature	Tepe or Mounded Structure							

Major_ID_L1 (Parent_ID)	Major_ID_L2	Major_ID_L3	Data_Source	Category	Data_Type	Detail_Data_Type	Comments	Period Code Text	Numerical Data 1	Numerical Data 2	Numerical Data 3	Data Comments
ARNE_62_0_0	ARNE_62_2_0		C1056	Site Morphology	Dimensions				0.4			ha
ARNE_62_0_0	ARNE_62_2_0		C1056	Site Morphology	Dimensions				80.0	65.0		Lw
ARNE_62_0_0	ARNE_62_2_0		C1056	Site Morphology	Ovoid							
ARNE_62_0_0	ARNE_62_3_0		Narges Tepe Survey	Literature Reference	Original Survey ID	Kuchaki Tappeh						
ARNE_62_0_0	ARNE_62_3_0		Narges Tepe Survey	Object Data	Diagnostic (UNCERTAIN)			EBA				
ARNE_63_0_0	ARNE_63_1_0		Arne Survey	Literature Reference	Original Survey ID	90. Qaladjik						
ARNE_63_0_0	ARNE_63_1_0		Arne Survey	Site Feature	Tepe (Rectilinear)							
ARNE_63_0_0	ARNE_63_1_0		Arne Survey	Site Feature	Tepe or Mounded Structure							
ARNE_63_0_0	ARNE_63_1_0		Arne Survey	Site Morphology	Dimensions				50.0		4.0	diameter; H
ARNE_63_0_0	ARNE_63_1_0		Arne Survey	Site Morphology	Height < 5m							
ARNE_63_0_0	ARNE_63_1_0		Arne Survey	Site Morphology	Square							
ARNE_63_0_0	ARNE_63_2_0		C1056	Site Feature	Tepe (Rectilinear)							
ARNE_63_0_0	ARNE_63_2_0		C1056	Site Feature	Tepe or Mounded Structure							
ARNE_63_0_0	ARNE_63_2_0		C1056	Site Morphology	Dimensions				0.2			ha
ARNE_63_0_0	ARNE_63_2_0		C1056	Site Morphology	Dimensions				55.0	55.0		LW
ARNE_63_0_0	ARNE_63_2_0		C1056	Site Morphology	Square							
ARNE_64_0_0	ARNE_64_1_0		Arne Survey	Literature Reference	Original Survey ID	92. Khasotepé						
ARNE_64_0_0	ARNE_64_1_0		Arne Survey	Site Feature	Tepe (Ovoid)							
ARNE_64_0_0	ARNE_64_1_0		Arne Survey	Site Feature	Tepe or Mounded Structure							
ARNE_64_0_0	ARNE_64_1_0		Arne Survey	Site Morphology	Dimensions				90.0		7.0	diameter; H
ARNE_64_0_0	ARNE_64_1_0		Arne Survey	Site Morphology	Ovoid	"Obl. Round"						
ARNE_64_0_0	ARNE_64_2_0		C1056	Site Feature	Tepe (Ovoid)							
ARNE_64_0_0	ARNE_64_2_0		C1056	Site Feature	Tepe or Mounded Structure							
ARNE_64_0_0	ARNE_64_2_0		C1056	Site Morphology	Dimensions				0.4			ha
ARNE_64_0_0	ARNE_64_2_0		C1056	Site Morphology	Dimensions				75.0	60.0		LW
ARNE_64_0_0	ARNE_64_2_0		C1056	Site Morphology	Ovoid							
ARNE_64_0_0	ARNE_64_3_0		Narges Tepe Survey	Literature Reference	Original Survey ID	Molaqoli Tappeh						
ARNE_64_0_0	ARNE_64_3_0		Narges Tepe Survey	Object Data	Diagnostic (UNCERTAIN)			EBA				
ARNE_64_0_0	ARNE_64_3_0		Narges Tepe Survey	Object Data	Diagnostic (UNCERTAIN)			PAR				
ARNE_65_0_0	ARNE_65_1_0		Arne Survey	Literature Reference	Original Survey ID	94. Kaplan tepé						

Major_ID_L1 (Parent_ID)	Major_ID_L2	Major_ID_L3	Data_Source	Category	Data_Type	Detail_Data_Type	Comments	Period Code Text	Numerical Data 1	Numerical Data 2	Numerical Data 3	Data Comments
ARNE_65_0_0	ARNE_65_1_0		Arne Survey	Object Data	Diagnostic (UNCERTAIN)			PRE				
ARNE_65_0_0	ARNE_65_1_0		Arne Survey	Object Data	Diagnostic (UNCERTAIN)			ISL				
ARNE_65_0_0	ARNE_65_1_0		Arne Survey	Object Data	Object Comment(s)	painted sherds						
ARNE_65_0_0	ARNE_65_1_0		Arne Survey	Object Data	Pottery							
ARNE_65_0_0	ARNE_65_1_0		Arne Survey	Object Data	Pottery (Initial Counts)				5.0			sherds
ARNE_65_0_0	ARNE_65_1_0		Arne Survey	Site Feature	Tepe (Ovoid)							
ARNE_65_0_0	ARNE_65_1_0		Arne Survey	Site Feature	Tepe or Mounded Structure							
ARNE_65_0_0	ARNE_65_1_0		Arne Survey	Site Morphology	Dimensions				150.0		12.0	diameter; H
ARNE_65_0_0	ARNE_65_1_0		Arne Survey	Site Morphology	Height 10 -15m							
ARNE_65_0_0	ARNE_65_1_0		Arne Survey	Site Morphology	Ovoid							
ARNE_65_0_0	ARNE_65_2_0	ARNE_65_2_1	C1056	Site Feature	Tepe (Ovoid)							
ARNE_65_0_0	ARNE_65_2_0	ARNE_65_2_1	C1056	Site Morphology	Dimensions				1.7			ha
ARNE_65_0_0	ARNE_65_2_0	ARNE_65_2_1	C1056	Site Morphology	Dimensions				150.0	125.0		LW
ARNE_65_0_0	ARNE_65_2_0	ARNE_65_2_1	C1056	Site Morphology	Ovoid							
ARNE_65_0_0	ARNE_65_2_0		C1056	Site Feature	Depression	depression surrounding mound						
ARNE_65_0_0	ARNE_65_2_0		C1056	Site Feature	Soil Colour Difference							
ARNE_65_0_0	ARNE_65_2_0		C1056	Site Feature	Tepe or Mounded Structure							
ARNE_65_0_0	ARNE_65_2_0		C1056	Site Morphology	Dimensions				5.5			ha
ARNE_65_0_0	ARNE_65_2_0		C1056	Site Morphology	Dimensions				420.0	220.0		LW
ARNE_65_0_0	ARNE_65_2_0		C1056	Site Morphology	Irregular							
ARNE_65_0_0	ARNE_65_3_0		Narges Tepe Survey	Literature Reference	Original Survey ID							
ARNE_65_0_0	ARNE_65_3_0		Narges Tepe Survey	Object Data	Diagnostic (UNCERTAIN)			CH				
ARNE_65_0_0	ARNE_65_3_0		Narges Tepe Survey	Object Data	Diagnostic (UNCERTAIN)			EBA				
ARNE_65_0_0	ARNE_65_3_0		Narges Tepe Survey	Object Data	Diagnostic (UNCERTAIN)			IA34				
ARNE_65_0_0	ARNE_65_3_0		Narges Tepe Survey	Object Data	Diagnostic (UNCERTAIN)			PAR				

Major_ID_L1 (Parent_ID)	Major_ID_L2	Major_ID_L3	Data_Source	Category	Data_Type	Detail_Data_Type	Comments	Period Code Text	Numerical Data 1	Numerical Data 2	Numerical Data 3	Data Comments
ARNE_65_0_0	ARNE_65_3_0		Narges Tepe Survey	Object Data	Diagnostic (UNCERTAIN)			SAS				
ARNE_66_0_0	ARNE_66_1_0		Arne Survey	Literature Reference	Original Survey ID	98. Without name						
ARNE_66_0_0	ARNE_66_1_0		Arne Survey	Site Feature	Tepe (Circular)							
ARNE_66_0_0	ARNE_66_1_0		Arne Survey	Site Feature	Tepe or Mounded Structure							
ARNE_66_0_0	ARNE_66_1_0		Arne Survey	Site Morphology	Circular							
ARNE_66_0_0	ARNE_66_1_0		Arne Survey	Site Morphology	Dimensions	mound 2			35.0		1.5	diameter
ARNE_66_0_0	ARNE_66_1_0		Arne Survey	Site Morphology	Dimensions	mound 1			40.0			diameter
ARNE_66_0_0	ARNE_66_1_0		Arne Survey	Site Morphology	Height < 5m							
ARNE_66_0_0	ARNE_66_2_0	ARNE_66_2_1	C1056	Site Feature	Tepe (Circular)							
ARNE_66_0_0	ARNE_66_2_0	ARNE_66_2_1	C1056	Site Morphology	Circular							
ARNE_66_0_0	ARNE_66_2_0	ARNE_66_2_1	C1056	Site Morphology	Dimensions				0.2			ha
ARNE_66_0_0	ARNE_66_2_0	ARNE_66_2_1	C1056	Site Morphology	Dimensions				45.0	40.0		LW
ARNE_66_0_0	ARNE_66_2_0	ARNE_66_2_2	C1056	Site Feature	Tepe (Circular)							
ARNE_66_0_0	ARNE_66_2_0	ARNE_66_2_2	C1056	Site Morphology	Circular							
ARNE_66_0_0	ARNE_66_2_0	ARNE_66_2_2	C1056	Site Morphology	Dimensions				0.1			ha
ARNE_66_0_0	ARNE_66_2_0	ARNE_66_2_2	C1056	Site Morphology	Dimensions				40.0	30.0		LW
ARNE_66_0_0	ARNE_66_2_0		C1056	Site Feature	Tepe or Mounded Structure							
ARNE_66_0_0	ARNE_66_2_0		C1056	Site Morphology	Dimensions				0.2			ha
ARNE_67_0_0	ARNE_67_1_0		Arne Survey	Literature Reference	Original Survey ID	99. Tamerli						
ARNE_67_0_0	ARNE_67_1_0		Arne Survey	Object Data	Pottery							
ARNE_67_0_0	ARNE_67_1_0		Arne Survey	Site Feature	Tepe (Ovoid)							
ARNE_67_0_0	ARNE_67_1_0		Arne Survey	Site Feature	Tepe or Mounded Structure							
ARNE_67_0_0	ARNE_67_1_0		Arne Survey	Site Morphology	Dimensions				150.0		7.0	diameter; H
ARNE_67_0_0	ARNE_67_1_0		Arne Survey	Site Morphology	Height 5-10m							
ARNE_67_0_0	ARNE_67_1_0		Arne Survey	Site Morphology	Ovoid							
ARNE_67_0_0	ARNE_67_2_0		C1056	Site Feature	Tepe (Ovoid)							
ARNE_67_0_0	ARNE_67_2_0		C1056	Site Feature	Tepe or Mounded Structure							
ARNE_67_0_0	ARNE_67_2_0		C1056	Site Morphology	Dimensions				1.6			ha
ARNE_67_0_0	ARNE_67_2_0		C1056	Site Morphology	Dimensions				190.0	95.0		LW
ARNE_67_0_0	ARNE_67_2_0		C1056	Site Morphology	Ovoid							
ARNE_67_0_0	ARNE_67_3_0		Narges Tepe Survey	Literature Reference	Original Survey ID	Gerayli or Tem Gerli Tappeh						
ARNE_67_0_0	ARNE_67_3_0		Narges Tepe Survey	Object Data	Diagnostic (UNCERTAIN)			ACH				

Major_ID_L1 (Parent_ID)	Major_ID_L2	Major_ID_L3	Data_Source	Category	Data_Type	Detail_Data_Type	Comments	Period Code Text	Numerical Data 1	Numerical Data 2	Numerical Data 3	Data Comments
ARNE_67_0_0	ARNE_67_3_0		Narges Tepe Survey	Object Data	Diagnostic (UNCERTAIN)			ISL				
ARNE_69_0_0	ARNE_69_1_0		Arne Survey	Literature Reference	Original Survey ID	103. Toghaladjik III						
ARNE_69_0_0	ARNE_69_1_0		Arne Survey	Object Data	Diagnostic (UNCERTAIN)			ISL				
ARNE_69_0_0	ARNE_69_1_0		Arne Survey	Object Data	Pottery							
ARNE_69_0_0	ARNE_69_1_0		Arne Survey	Site Feature	Tepe (Circular)							
ARNE_69_0_0	ARNE_69_1_0		Arne Survey	Site Feature	Tepe or Mounded Structure							
ARNE_69_0_0	ARNE_69_1_0		Arne Survey	Site Morphology	Circular							
ARNE_69_0_0	ARNE_69_1_0		Arne Survey	Site Morphology	Dimensions				100.0		13.0	diameter; H
ARNE_69_0_0	ARNE_69_1_0		Arne Survey	Site Morphology	Height 10 -15m							
ARNE_69_0_0	ARNE_69_2_0		C1056	Site Feature	Tepe (Circular)							
ARNE_69_0_0	ARNE_69_2_0		C1056	Site Feature	Tepe or Mounded Structure							
ARNE_69_0_0	ARNE_69_2_0		C1056	Site Morphology	Circular							
ARNE_69_0_0	ARNE_69_2_0		C1056	Site Morphology	Dimensions				1.0			ha
ARNE_69_0_0	ARNE_69_2_0		C1056	Site Morphology	Dimensions				125.0	100.0		LW
ARNE_70_0_0	ARNE_70_1_0		Arne Survey	Literature Reference	Original Survey ID	105. Without name (middle 5)						
ARNE_70_0_0	ARNE_70_1_0		Arne Survey	Object Data	Diagnostic (UNCERTAIN)			ISL				
ARNE_70_0_0	ARNE_70_1_0		Arne Survey	Object Data	Pottery							
ARNE_70_0_0	ARNE_70_1_0		Arne Survey	Site Feature	Complex of Low Mounds							
ARNE_70_0_0	ARNE_70_1_0		Arne Survey	Site Feature	Tepe or Mounded Structure							
ARNE_70_0_0	ARNE_70_1_0		Arne Survey	Site Morphology	Dimensions				120.0	7.0		diameter; H
ARNE_70_0_0	ARNE_70_1_0		Arne Survey	Site Morphology	Height 5-10m							
ARNE_70_0_0	ARNE_70_2_0		C1056	Site Feature	Complex of Low Mounds							
ARNE_70_0_0	ARNE_70_2_0		C1056	Site Feature	Tepe or Mounded Structure							
ARNE_70_0_0	ARNE_70_2_0		C1056	Site Morphology	Dimensions				0.4			ha
ARNE_70_0_0	ARNE_70_2_0		C1056	Site Morphology	Dimensions				185.0	40.0		LW
ARNE_71_0_0	ARNE_71_1_0		Arne Survey	Literature Reference	Original Survey ID	106. Without name (middle 17)						
ARNE_71_0_0	ARNE_71_1_0		Arne Survey	Site Feature	Tepe (Circular)							

Major_ID_L1 (Parent_ID)	Major_ID_L2	Major_ID_L3	Data_Source	Category	Data_Type	Detail_Data_Type	Comments	Period Code Text	Numerical Data 1	Numerical Data 2	Numerical Data 3	Data Comments
ARNE_71_0_0	ARNE_71_1_0		Arne Survey	Site Feature	Tepe or Mounded Structure							
ARNE_71_0_0	ARNE_71_1_0		Arne Survey	Site Morphology	Circular							
ARNE_71_0_0	ARNE_71_1_0		Arne Survey	Site Morphology	Dimensions				40.0		3.0	diameter; H
ARNE_71_0_0	ARNE_71_1_0		Arne Survey	Site Morphology	Height < 5m							
ARNE_72_0_0	ARNE_72_1_0		Arne Survey	Literature Reference	Original Survey ID	107. Without name (middle 18)						
ARNE_72_0_0	ARNE_72_1_0		Arne Survey	Site Feature	Tepe (Ovoid)							
ARNE_72_0_0	ARNE_72_1_0		Arne Survey	Site Feature	Tepe or Mounded Structure							
ARNE_72_0_0	ARNE_72_1_0		Arne Survey	Site Morphology	Dimensions				140.0		4.0	LH
ARNE_72_0_0	ARNE_72_1_0		Arne Survey	Site Morphology	Height < 5m							
ARNE_72_0_0	ARNE_72_1_0		Arne Survey	Site Morphology	Ovoid							
ARNE_73_0_0	ARNE_73_1_0		Arne Survey	Literature Reference	Original Survey ID	108. Þalian tepé (Salian tepé)						
ARNE_73_0_0	ARNE_73_1_0		Arne Survey	Object Data	Brick							
ARNE_73_0_0	ARNE_73_1_0		Arne Survey	Site Feature	Tepe (Ovoid)							
ARNE_73_0_0	ARNE_73_1_0		Arne Survey	Site Feature	Tepe or Mounded Structure							
ARNE_73_0_0	ARNE_73_1_0		Arne Survey	Site Morphology	Dimensions				90.0		8.0	diameter; H
ARNE_73_0_0	ARNE_73_1_0		Arne Survey	Site Morphology	Height 5-10m							
ARNE_73_0_0	ARNE_73_1_0		Arne Survey	Site Morphology	Ovoid							
ARNE_73_0_0	ARNE_73_2_0		C1056	Site Feature	Tepe (Ovoid)							
ARNE_73_0_0	ARNE_73_2_0		C1056	Site Feature	Tepe or Mounded Structure							
ARNE_73_0_0	ARNE_73_2_0		C1056	Site Morphology	Dimensions				0.3			ha
ARNE_73_0_0	ARNE_73_2_0		C1056	Site Morphology	Dimensions				90.0	50.0		LW
ARNE_73_0_0	ARNE_73_2_0		C1056	Site Morphology	Ovoid							
ARNE_74_0_0	ARNE_74_1_0		Arne Survey	Site Feature	Tepe (Ovoid)							
ARNE_74_0_0	ARNE_74_1_0		Arne Survey	Site Feature	Tepe or Mounded Structure	109. Þengerdjik						
ARNE_74_0_0	ARNE_74_1_0		Arne Survey	Site Morphology	Dimensions						3.5	H
ARNE_74_0_0	ARNE_74_1_0		Arne Survey	Site Morphology	Height < 5m							
ARNE_74_0_0	ARNE_74_1_0		Arne Survey	Site Morphology	Ovoid							
ARNE_74_0_0	ARNE_74_2_0		C1056	Site Feature	Tepe (Ovoid)							
ARNE_74_0_0	ARNE_74_2_0		C1056	Site Feature	Tepe or Mounded Structure							
ARNE_74_0_0	ARNE_74_2_0		C1056	Site Morphology	Dimensions				0.3			ha
ARNE_74_0_0	ARNE_74_2_0		C1056	Site Morphology	Dimensions				90.0	40.0		LW

Major_ID_L1 (Parent_ID)	Major_ID_L2	Major_ID_L3	Data_Source	Category	Data_Type	Detail_Data_Type	Comments	Period Code Text	Numerical Data 1	Numerical Data 2	Numerical Data 3	Data Comments
ARNE_74_0_0	ARNE_74_2_0		C1056	Site Morphology	Ovoid							
ARNE_75_0_0	ARNE_75_1_0		Arne Survey	Literature Reference	Original Survey ID	114. Döureh tepé I						
ARNE_75_0_0	ARNE_75_1_0		Arne Survey	Object Data	Diagnostic (UNCERTAIN)			PRE				
ARNE_75_0_0	ARNE_75_1_0		Arne Survey	Object Data	Object Comment(s)	red sherds						
ARNE_75_0_0	ARNE_75_1_0		Arne Survey	Object Data	Pottery							
ARNE_75_0_0	ARNE_75_1_0		Arne Survey	Site Feature	Tepe (Rectilinear)							
ARNE_75_0_0	ARNE_75_1_0		Arne Survey	Site Feature	Tepe or Mounded Structure							
ARNE_75_0_0	ARNE_75_1_0		Arne Survey	Site Morphology	Dimensions				100.0		12.0	diameter; H
ARNE_75_0_0	ARNE_75_1_0		Arne Survey	Site Morphology	Height 10 -15m							
ARNE_75_0_0	ARNE_75_1_0		Arne Survey	Site Morphology	Rectangular							
ARNE_75_0_0	ARNE_75_2_0	ARNE_75_2_1	C1056	Site Feature	Tepe (Rectilinear)							
ARNE_75_0_0	ARNE_75_2_0	ARNE_75_2_1	C1056	Site Feature	Tepe or Mounded Structure							
ARNE_75_0_0	ARNE_75_2_0	ARNE_75_2_1	C1056	Site Morphology	Dimensions				0.7			ha
ARNE_75_0_0	ARNE_75_2_0	ARNE_75_2_1	C1056	Site Morphology	Dimensions				100.0	75.0		LW
ARNE_75_0_0	ARNE_75_2_0	ARNE_75_2_1	C1056	Site Morphology	Rectangular							
ARNE_75_0_0	ARNE_75_2_0		C1056	Site Feature	Complex of Low Mounds							
ARNE_75_0_0	ARNE_75_2_0		C1056	Site Feature	Qaleh with outer mounds							
ARNE_75_0_0	ARNE_75_2_0		C1056	Site Morphology	Dimensions				26.8			ha
ARNE_75_0_0	ARNE_75_2_0		C1056	Site Morphology	Dimensions				900.0	465.0		LW
ARNE_75_0_0	ARNE_75_2_0		C1056	Site Morphology	Irregular							
ARNE_75_0_0	ARNE_75_2_0	ARNE_75_2_1	Japanese Survey	Literature Reference	Original Survey ID	B4-No06 Tappeh Balkeh						
ARNE_75_0_0	ARNE_75_2_0	ARNE_75_2_1	Japanese Survey	Object Data	Object Comment(s)	red brown polished pottery						
ARNE_75_0_0	ARNE_75_2_0	ARNE_75_2_1	Japanese Survey	Object Data	Pottery							
ARNE_75_0_0	ARNE_75_2_0	ARNE_75_2_1	Japanese Survey	Site Feature	Tepe (Rectilinear)							
ARNE_75_0_0	ARNE_75_2_0	ARNE_75_2_1	Japanese Survey	Site Feature	Tepe or Mounded Structure							
ARNE_75_0_0	ARNE_75_2_0	ARNE_75_2_1	Japanese Survey	Site Morphology	Dimensions				0.8			ha
ARNE_75_0_0	ARNE_75_2_0	ARNE_75_2_1	Japanese Survey	Site Morphology	Dimensions				126.0	74.0	11.0	LWH
ARNE_75_0_0	ARNE_75_2_0	ARNE_75_2_1	Japanese Survey	Site Morphology	Height 10 -15m							
ARNE_75_0_0	ARNE_75_2_0	ARNE_75_2_1	Japanese Survey	Site Morphology	Rectangular							

Major_ID_L1 (Parent_ID)	Major_ID_L2	Major_ID_L3	Data_Source	Category	Data_Type	Detail_Data_Type	Comments	Period Code Text	Numerical Data 1	Numerical Data 2	Numerical Data 3	Data Comments
ARNE_75_0_0	ARNE_75_3_0		Kiani Survey	Map Feature	Map Feature	Dark mottling indicating an archaeological site on Kiani Map						
ARNE_75_0_0	ARNE_75_3_0		Kiani Survey	Site Feature	Complex Topographic Mound							
ARNE_75_0_0	ARNE_75_3_0		Kiani Survey	Site Morphology	Dimensions				38.3			ha
ARNE_75_0_0	ARNE_75_3_0		Kiani Survey	Site Morphology	Dimensions				900.0	460.0		LW
ARNE_75_0_0	ARNE_75_3_0		Kiani Survey	Site Morphology	Irregular							
ARNE_76_0_0	ARNE_76_1_0		Arne Survey	Literature Reference	Original Survey ID	118. Qarinyarik tepé (= North 2)						
ARNE_76_0_0	ARNE_76_1_0		Arne Survey	Site Feature	Tepe or Mounded Structure							
ARNE_76_0_0	ARNE_76_1_0		Arne Survey	Site Morphology	Dimensions				400.0		12.0	diameter; H
ARNE_76_0_0	ARNE_76_1_0		Arne Survey	Site Morphology	Height 10 -15m							
ARNE_77_0_0	ARNE_77_1_0		Arne Survey	Literature Reference	Original Survey ID	119. Yilghan tepé						
ARNE_77_0_0	ARNE_77_1_0		Arne Survey	Site Feature	Tepe (Circular)							
ARNE_77_0_0	ARNE_77_1_0		Arne Survey	Site Feature	Tepe or Mounded Structure							
ARNE_77_0_0	ARNE_77_1_0		Arne Survey	Site Morphology	Dimensions				160.0		3.5	diameter; H
ARNE_77_0_0	ARNE_77_1_0		Arne Survey	Site Morphology	Height < 5m							
ARNE_77_0_0	ARNE_77_2_0		Japanese Survey	Literature Reference	Original Survey ID	A5-No02 Tappeh Ylāqin B						
ARNE_77_0_0	ARNE_77_2_0		Japanese Survey	Object Data	Object Comment(s)	red brown polished pottery						
ARNE_77_0_0	ARNE_77_2_0		Japanese Survey	Object Data	Pottery							
ARNE_77_0_0	ARNE_77_2_0		Japanese Survey	Site Feature	Tepe (Circular)							
ARNE_77_0_0	ARNE_77_2_0		Japanese Survey	Site Morphology	Circular							
ARNE_77_0_0	ARNE_77_2_0		Japanese Survey	Site Morphology	Dimensions				119.0		4.0	diameter; H
ARNE_77_0_0	ARNE_77_2_0		Japanese Survey	Site Morphology	Dimensions				1.3			ha
ARNE_77_0_0	ARNE_77_2_0		Japanese Survey	Site Morphology	Height < 5m							
ARNE_78_0_0	ARNE_78_1_0		Arne Survey	Literature Reference	Original Survey ID	120. Šah tepé Küčik						
ARNE_78_0_0	ARNE_78_1_0		Arne Survey	Object Data	Diagnostic (UNCERTAIN)			ISL				

Major_ID_L1 (Parent_ID)	Major_ID_L2	Major_ID_L3	Data_Source	Category	Data_Type	Detail_Data_Type	Comments	Period Code Text	Numerical Data 1	Numerical Data 2	Numerical Data 3	Data Comments
ARNE_78_0_0	ARNE_78_1_0		Arne Survey	Object Data	Object Comment(s)	"More than 50 [sherds] (foot of 3-l3gged red polished bowl, mussulman sherds)						
ARNE_78_0_0	ARNE_78_1_0		Arne Survey	Object Data	Pottery							
ARNE_78_0_0	ARNE_78_1_0		Arne Survey	Object Data	Pottery (Initial Counts)				50.0			sherds; more than 50
ARNE_78_0_0	ARNE_78_1_0		Arne Survey	Site Feature	Tepe (Circular)							
ARNE_78_0_0	ARNE_78_1_0		Arne Survey	Site Feature	Tepe or Mounded Structure							
ARNE_78_0_0	ARNE_78_1_0		Arne Survey	Site Morphology	Circular							
ARNE_78_0_0	ARNE_78_1_0		Arne Survey	Site Morphology	Dimensions				150.0		3.0	diameter; H
ARNE_78_0_0	ARNE_78_2_0		Japanese Survey	Literature Reference	Original Survey ID	B5-No15 Šah Tappeh kučik						
ARNE_78_0_0	ARNE_78_2_0		Japanese Survey	Object Data	Object Comment(s)	red brown polished pottery						
ARNE_78_0_0	ARNE_78_2_0		Japanese Survey	Object Data	Pottery							
ARNE_78_0_0	ARNE_78_2_0		Japanese Survey	Site Feature	Tepe (Ovoid)							
ARNE_78_0_0	ARNE_78_2_0		Japanese Survey	Site Feature	Tepe or Mounded Structure							
ARNE_78_0_0	ARNE_78_2_0		Japanese Survey	Site Morphology	Dimensions				0.8			ha
ARNE_78_0_0	ARNE_78_2_0		Japanese Survey	Site Morphology	Dimensions				143.0	120.0	3.3	LWH
ARNE_78_0_0	ARNE_78_2_0		Japanese Survey	Site Morphology	Height < 5m							
ARNE_78_0_0	ARNE_78_2_0		Japanese Survey	Site Morphology	Ovoid							
ARNE_78_0_0	ARNE_78_3_0		Narges Tepe Survey	Literature Reference	Original Survey ID	Small (Kuchak) Shah Tappeh						
ARNE_78_0_0	ARNE_78_3_0		Narges Tepe Survey	Object Data	Diagnostic (UNCERTAIN)			SAS				
ARNE_78_0_0	ARNE_78_3_0		Narges Tepe Survey	Object Data	Diagnostic (UNCERTAIN)			PAR				
ARNE_78_0_0	ARNE_78_3_0		Narges Tepe Survey	Object Data	Diagnostic (UNCERTAIN)			IA34				
ARNE_78_0_0	ARNE_78_4_0		C1056	Site Feature	Tepe (Rectilinear)							
ARNE_78_0_0	ARNE_78_4_0		C1056	Site Feature	Tepe or Mounded Structure							
ARNE_78_0_0	ARNE_78_4_0		C1056	Site Morphology	Dimensions				0.7			ha
ARNE_78_0_0	ARNE_78_4_0		C1056	Site Morphology	Dimensions				100.0	92.0		LW

Major_ID_L1 (Parent_ID)	Major_ID_L2	Major_ID_L3	Data_Source	Category	Data_Type	Detail_Data_Type	Comments	Period Code Text	Numerical Data 1	Numerical Data 2	Numerical Data 3	Data Comments
ARNE_78_0_0	ARNE_78_4_0		C1056	Site Morphology	Square							
ARNE_79_0_0	ARNE_79_1_0		Arne Survey	Literature Reference	Original Survey ID	121. Toghalak tepe						
ARNE_79_0_0	ARNE_79_1_0		Arne Survey	Object Data	Diagnostic (UNCERTAIN)			PRE				
ARNE_79_0_0	ARNE_79_1_0		Arne Survey	Object Data	Object Comment(s)	"few [sherds], red"						
ARNE_79_0_0	ARNE_79_1_0		Arne Survey	Object Data	Pottery							
ARNE_79_0_0	ARNE_79_1_0		Arne Survey	Site Feature	Tepe (Circular)							
ARNE_79_0_0	ARNE_79_1_0		Arne Survey	Site Feature	Tepe or Mounded Structure							
ARNE_79_0_0	ARNE_79_1_0		Arne Survey	Site Morphology	Circular							
ARNE_79_0_0	ARNE_79_1_0		Arne Survey	Site Morphology	Dimensions				80.0		7.0	diameter; H
ARNE_79_0_0	ARNE_79_1_0		Arne Survey	Site Morphology	Height 5-10m							
ARNE_79_0_0	ARNE_79_2_0		Japanese Survey	Literature Reference	Original Survey ID	B5-No14 Tappeh Takeh xān						
ARNE_79_0_0	ARNE_79_2_0		Japanese Survey	Object Data	Object Comment(s)	painted pottery						
ARNE_79_0_0	ARNE_79_2_0		Japanese Survey	Object Data	Pottery							
ARNE_79_0_0	ARNE_79_2_0		Japanese Survey	Site Feature	Tepe (Circular)							
ARNE_79_0_0	ARNE_79_2_0		Japanese Survey	Site Feature	Tepe or Mounded Structure							
ARNE_79_0_0	ARNE_79_2_0		Japanese Survey	Site Morphology	Circular							
ARNE_79_0_0	ARNE_79_2_0		Japanese Survey	Site Morphology	Dimensions				67.0	4.3		diameter; H
ARNE_79_0_0	ARNE_79_2_0		Japanese Survey	Site Morphology	Dimensions				0.7			ha
ARNE_79_0_0	ARNE_79_2_0		Japanese Survey	Site Morphology	Height < 5m							
ARNE_82_0_0	ARNE_82_1_0		Arne Survey	Literature Reference	Original Survey ID	124. Tašludje tepé						
ARNE_82_0_0	ARNE_82_1_0		Arne Survey	Object Data	Brick							
ARNE_82_0_0	ARNE_82_1_0		Arne Survey	Object Data	Pottery							
ARNE_82_0_0	ARNE_82_1_0		Arne Survey	Site Feature	Tepe (Rectilinear)							
ARNE_82_0_0	ARNE_82_1_0		Arne Survey	Site Feature	Tepe or Mounded Structure							
ARNE_82_0_0	ARNE_82_1_0		Arne Survey	Site Morphology	Dimensions				1.8			H
ARNE_82_0_0	ARNE_82_1_0		Arne Survey	Site Morphology	Height < 5m							
ARNE_82_0_0	ARNE_82_1_0		Arne Survey	Site Morphology	Rectilinear							
ARNE_83_0_0	ARNE_83_1_0		Arne Survey	Literature Reference	Original Survey ID	126. Aq-baš tepé						
ARNE_83_0_0	ARNE_83_1_0		Arne Survey	Object Data	Pottery							
ARNE_83_0_0	ARNE_83_1_0		Arne Survey	Object Data	Pottery (Initial Counts)				16.0			sherds
ARNE_83_0_0	ARNE_83_1_0		Arne Survey	Site Feature	Tepe (Ovoid)							

Major_ID_L1 (Parent_ID)	Major_ID_L2	Major_ID_L3	Data_Source	Category	Data_Type	Detail_Data_Type	Comments	Period Code Text	Numerical Data 1	Numerical Data 2	Numerical Data 3	Data Comments
ARNE_83_0_0	ARNE_83_1_0		Arne Survey	Site Feature	Tepe or Mounded Structure							
ARNE_83_0_0	ARNE_83_1_0		Arne Survey	Site Morphology	Dimensions				90.0	8.0		diameter; H
ARNE_83_0_0	ARNE_83_1_0		Arne Survey	Site Morphology	Height 5-10m							
ARNE_83_0_0	ARNE_83_1_0		Arne Survey	Site Morphology	Ovoid							
ARNE_83_0_0	ARNE_83_2_0	ARNE_83_2_1	C1056	Site Feature	Tepe (Ovoid)							
ARNE_83_0_0	ARNE_83_2_0	ARNE_83_2_1	C1056	Site Feature	Tepe or Mounded Structure							
ARNE_83_0_0	ARNE_83_2_0	ARNE_83_2_1	C1056	Site Morphology	Dimensions				0.3			ha
ARNE_83_0_0	ARNE_83_2_0	ARNE_83_2_1	C1056	Site Morphology	Dimensions				80.0	60.0		LW
ARNE_83_0_0	ARNE_83_2_0	ARNE_83_2_1	C1056	Site Morphology	Ovoid							
ARNE_83_0_0	ARNE_83_2_0		C1056	Site Feature	Soil Colour Difference							
ARNE_83_0_0	ARNE_83_2_0		C1056	Site Morphology	Dimensions				9.6			ha
ARNE_83_0_0	ARNE_83_2_0		C1056	Site Morphology	Dimensions				340.0	330.0		LW
ARNE_83_0_0	ARNE_83_2_0		C1056	Site Morphology	Irregular							
ARNE_83_0_0	ARNE_83_3_0		Japanese Survey	Literature Reference	Original Survey ID	A5-No06 Aqsin Tappeh C						
ARNE_83_0_0	ARNE_83_3_0		Japanese Survey	Object Data	Object Comment(s)	gray and red-brown polished pottery						
ARNE_83_0_0	ARNE_83_3_0		Japanese Survey	Object Data	Pottery							
ARNE_83_0_0	ARNE_83_3_0		Japanese Survey	Site Feature	Tepe (Ovoid)							
ARNE_83_0_0	ARNE_83_3_0		Japanese Survey	Site Feature	Tepe or Mounded Structure							
ARNE_83_0_0	ARNE_83_3_0		Japanese Survey	Site Morphology	Dimensions				0.5			ha
ARNE_83_0_0	ARNE_83_3_0		Japanese Survey	Site Morphology	Dimensions				68.0	74.0	9.3	LWH
ARNE_83_0_0	ARNE_83_3_0		Japanese Survey	Site Morphology	Height 5-10m							
ARNE_83_0_0	ARNE_83_3_0		Japanese Survey	Site Morphology	Ovoid							
ARNE_84_0_0	ARNE_84_1_0		Arne Survey	Literature Reference	Original Survey ID	127. Þengir tepe						
ARNE_84_0_0	ARNE_84_1_0		Arne Survey	Site Feature	Tepe (Circular)							
ARNE_84_0_0	ARNE_84_1_0		Arne Survey	Site Feature	Tepe or Mounded Structure							
ARNE_84_0_0	ARNE_84_1_0		Arne Survey	Site Morphology	Circular							
ARNE_84_0_0	ARNE_84_1_0		Arne Survey	Site Morphology	Dimensions				80.0		5.0	diameter; H
ARNE_84_0_0	ARNE_84_1_0		Arne Survey	Site Morphology	Height 5-10m							
ARNE_84_0_0	ARNE_84_2_0		C1056	Site Feature	Tepe (Ovoid)							
ARNE_84_0_0	ARNE_84_2_0		C1056	Site Feature	Tepe or Mounded Structure							

Major_ID_L1 (Parent_ID)	Major_ID_L2	Major_ID_L3	Data_Source	Category	Data_Type	Detail_Data_Type	Comments	Period Code Text	Numerical Data 1	Numerical Data 2	Numerical Data 3	Data Comments
ARNE_84_0_0	ARNE_84_2_0		C1056	Site Morphology	Dimensions				0.7			ha
ARNE_84_0_0	ARNE_84_2_0		C1056	Site Morphology	Dimensions				110.0	80.0		LW
ARNE_84_0_0	ARNE_84_2_0		C1056	Site Morphology	Ovoid							
ARNE_84_0_0	ARNE_84_3_0		Japanese Survey	Literature Reference	Original Survey ID	B5-No17 Zal Tappeh						
ARNE_84_0_0	ARNE_84_3_0		Japanese Survey	Object Data	Object Comment(s)	red brown polished pottery						
ARNE_84_0_0	ARNE_84_3_0		Japanese Survey	Object Data	Pottery							
ARNE_84_0_0	ARNE_84_3_0		Japanese Survey	Site Feature	Tepe (Circular)							
ARNE_84_0_0	ARNE_84_3_0		Japanese Survey	Site Feature	Tepe or Mounded Structure							
ARNE_84_0_0	ARNE_84_3_0		Japanese Survey	Site Morphology	Circular							
ARNE_84_0_0	ARNE_84_3_0		Japanese Survey	Site Morphology	Dimensions				0.8			ha
ARNE_84_0_0	ARNE_84_3_0		Japanese Survey	Site Morphology	Dimensions				140.0	156.0	4.2	LWH
ARNE_84_0_0	ARNE_84_3_0		Japanese Survey	Site Morphology	Height < 5m							
ARNE_85_0_0	ARNE_85_1_0		Arne Survey	Object Data	Pottery							
ARNE_85_0_0	ARNE_85_1_0		Arne Survey	Object Data	Pottery (Initial Counts)				30.0			sherds
ARNE_85_0_0	ARNE_85_1_0		Arne Survey	Site Feature	Tepe (Circular)							
ARNE_85_0_0	ARNE_85_1_0		Arne Survey	Site Feature	Tepe or Mounded Structure	128. Tikanli tepé						
ARNE_85_0_0	ARNE_85_1_0		Arne Survey	Site Morphology	Circular							
ARNE_85_0_0	ARNE_85_1_0		Arne Survey	Site Morphology	Dimensions				70.0	3.0		diameter; H
ARNE_85_0_0	ARNE_85_1_0		Arne Survey	Site Morphology	Height < 5m							
ARNE_86_0_0	ARNE_86_1_0		Arne Survey	Literature Reference	Original Survey ID	129. Čahar tepé (the humped tepe)						
ARNE_86_0_0	ARNE_86_1_0		Arne Survey	Object Data	Diagnostic (UNCERTAIN)			ISL				
ARNE_86_0_0	ARNE_86_1_0		Arne Survey	Object Data	Pottery							
ARNE_86_0_0	ARNE_86_1_0		Arne Survey	Object Data	Pottery (Initial Counts)				20.0			sherds
ARNE_86_0_0	ARNE_86_1_0		Arne Survey	Site Feature	Tepe (Circular)							
ARNE_86_0_0	ARNE_86_1_0		Arne Survey	Site Feature	Tepe or Mounded Structure							
ARNE_86_0_0	ARNE_86_1_0		Arne Survey	Site Morphology	Circular							
ARNE_86_0_0	ARNE_86_1_0		Arne Survey	Site Morphology	Dimensions				70.0		8.0	diameter; H
ARNE_86_0_0	ARNE_86_1_0		Arne Survey	Site Morphology	Height 5-10m							
ARNE_86_0_0	ARNE_86_2_0		C1056	Site Feature	Tepe (Ovoid)							

Major_ID_L1 (Parent_ID)	Major_ID_L2	Major_ID_L3	Data_Source	Category	Data_Type	Detail_Data_Type	Comments	Period Code Text	Numerical Data 1	Numerical Data 2	Numerical Data 3	Data Comments
ARNE_86_0_0	ARNE_86_2_0		C1056	Site Feature	Tepe or Mounded Structure							
ARNE_86_0_0	ARNE_86_2_0		C1056	Site Morphology	Dimensions				0.2			ha
ARNE_86_0_0	ARNE_86_2_0		C1056	Site Morphology	Dimensions				55.0	40.0		LW
ARNE_86_0_0	ARNE_86_2_0		C1056	Site Morphology	Ovoid							
ARNE_86_0_0	ARNE_86_3_0		Japanese Survey	Literature Reference	Original Survey ID	B6-No02 Tiz Tappeh (Qobady Village)						
ARNE_86_0_0	ARNE_86_3_0		Japanese Survey	Object Data	Diagnostic (UNCERTAIN)			ISL				
ARNE_86_0_0	ARNE_86_3_0		Japanese Survey	Object Data	Object Comment(s)	red brown polished pottery and Islamic pottery						
ARNE_86_0_0	ARNE_86_3_0		Japanese Survey	Object Data	Pottery							
ARNE_86_0_0	ARNE_86_3_0		Japanese Survey	Site Feature	Tepe (Circular)							
ARNE_86_0_0	ARNE_86_3_0		Japanese Survey	Site Feature	Tepe or Mounded Structure							
ARNE_86_0_0	ARNE_86_3_0		Japanese Survey	Site Morphology	Circular							
ARNE_86_0_0	ARNE_86_3_0		Japanese Survey	Site Morphology	Dimensions				70.0	9.4		diameter; H
ARNE_86_0_0	ARNE_86_3_0		Japanese Survey	Site Morphology	Dimensions				0.2			ha
ARNE_86_0_0	ARNE_86_3_0		Japanese Survey	Site Morphology	Height 5-10m							
ARNE_86_0_0	ARNE_86_4_0		Narges Tepe Survey	Literature Reference	Original Survey ID	Tiz Tappeh						
ARNE_86_0_0	ARNE_86_4_0		Narges Tepe Survey	Object Data	Diagnostic (UNCERTAIN)			PAR				
ARNE_86_0_0	ARNE_86_4_0		Narges Tepe Survey	Object Data	Diagnostic (UNCERTAIN)			ISL				
ARNE_86_0_0	ARNE_86_4_0		Narges Tepe Survey	Object Data	Diagnostic (UNCERTAIN)			SAS				
ARNE_87_0_0	ARNE_87_1_0		Arne Survey	Literature Reference	Original Survey ID	130. Kanbär tepé						
ARNE_87_0_0	ARNE_87_1_0		Arne Survey	Object Data	Diagnostic (UNCERTAIN)			ISL				
ARNE_87_0_0	ARNE_87_1_0		Arne Survey	Object Data	Pottery							
ARNE_87_0_0	ARNE_87_1_0		Arne Survey	Object Data	Pottery (Initial Counts)				20.0			sherds
ARNE_87_0_0	ARNE_87_1_0		Arne Survey	Site Feature	Tepe (Circular)							
ARNE_87_0_0	ARNE_87_1_0		Arne Survey	Site Feature	Tepe or Mounded Structure							
ARNE_87_0_0	ARNE_87_1_0		Arne Survey	Site Morphology	Circular							

Major_ID_L1 (Parent_ID)	Major_ID_L2	Major_ID_L3	Data_Source	Category	Data_Type	Detail_Data_Type	Comments	Period Code Text	Numerical Data 1	Numerical Data 2	Numerical Data 3	Data Comments
ARNE_87_0_0	ARNE_87_1_0		Arne Survey	Site Morphology	Dimensions				90.0		2.5	diameter; H
ARNE_87_0_0	ARNE_87_1_0		Arne Survey	Site Morphology	Height < 5m							
ARNE_87_0_0	ARNE_87_2_0		C1056	Site Feature	Tepe or Mounded Structure							
ARNE_87_0_0	ARNE_87_2_0		C1056	Site Morphology	Dimensions				0.4			ha
ARNE_87_0_0	ARNE_87_2_0		C1056	Site Morphology	Dimensions				85.0	70.0		LW
ARNE_88_0_0	ARNE_88_1_0		Arne Survey	Literature Reference	Original Survey ID	131. Asurkuli tepé						
ARNE_88_0_0	ARNE_88_1_0		Arne Survey	Object Data	Pottery							
ARNE_88_0_0	ARNE_88_1_0		Arne Survey	Site Feature	Tepe (Circular)							
ARNE_88_0_0	ARNE_88_1_0		Arne Survey	Site Feature	Tepe or Mounded Structure							
ARNE_88_0_0	ARNE_88_1_0		Arne Survey	Site Morphology	Circular							
ARNE_88_0_0	ARNE_88_1_0		Arne Survey	Site Morphology	Dimensions				90.0		9.0	diameter; H
ARNE_88_0_0	ARNE_88_1_0		Arne Survey	Site Morphology	Height 5-10m							
ARNE_88_0_0	ARNE_88_2_0		C1056	Site Feature	Tepe (Circular)							
ARNE_88_0_0	ARNE_88_2_0		C1056	Site Feature	Tepe or Mounded Structure							
ARNE_88_0_0	ARNE_88_2_0		C1056	Site Morphology	Circular							
ARNE_88_0_0	ARNE_88_2_0		C1056	Site Morphology	Dimensions				0.4			ha
ARNE_88_0_0	ARNE_88_2_0		C1056	Site Morphology	Dimensions				70.0	65.0		LW
ARNE_88_0_0	ARNE_88_3_0		Japanese Survey	Literature Reference	Original Survey ID	B6-No19 Tappeh Lemesk B						
ARNE_88_0_0	ARNE_88_3_0		Japanese Survey	Object Data	Diagnostic (UNCERTAIN)			ISL				
ARNE_88_0_0	ARNE_88_3_0		Japanese Survey	Object Data	Object Comment(s)	red-brown polished pottery and Islamic pottery						
ARNE_88_0_0	ARNE_88_3_0		Japanese Survey	Object Data	Pottery							
ARNE_88_0_0	ARNE_88_3_0		Japanese Survey	Site Feature	External Ditch							
ARNE_88_0_0	ARNE_88_3_0		Japanese Survey	Site Feature	Tepe (Circular)							
ARNE_88_0_0	ARNE_88_3_0		Japanese Survey	Site Feature	Tepe or Mounded Structure							
ARNE_88_0_0	ARNE_88_3_0		Japanese Survey	Site Morphology	Circular							
ARNE_88_0_0	ARNE_88_3_0		Japanese Survey	Site Morphology	Dimensions				0.3			ha
ARNE_88_0_0	ARNE_88_3_0		Japanese Survey	Site Morphology	Dimensions				63.0	81.0	11.0	LWH
ARNE_88_0_0	ARNE_88_3_0		Japanese Survey	Site Morphology	Height 10 -15m							
ARNE_89_0_0	ARNE_89_1_0		Arne Survey	Literature Reference	Original Survey ID	132. Amar tepé						
ARNE_89_0_0	ARNE_89_1_0		Arne Survey	Site Feature	Tepe (Circular)							

Major_ID_L1 (Parent_ID)	Major_ID_L2	Major_ID_L3	Data_Source	Category	Data_Type	Detail_Data_Type	Comments	Period Code Text	Numerical Data 1	Numerical Data 2	Numerical Data 3	Data Comments
ARNE_89_0_0	ARNE_89_1_0		Arne Survey	Site Feature	Tepe or Mounded Structure							
ARNE_89_0_0	ARNE_89_1_0		Arne Survey	Site Morphology	Circular							
ARNE_89_0_0	ARNE_89_1_0		Arne Survey	Site Morphology	Dimensions				90.0		4.0	diameter; H
ARNE_89_0_0	ARNE_89_1_0		Arne Survey	Site Morphology	Height 5-10m							
ARNE_89_0_0	ARNE_89_2_0		C1056	Site Feature	Tepe or Mounded Structure							
ARNE_89_0_0	ARNE_89_2_0		C1056	Site Morphology	Dimensions				0.7			ha
ARNE_89_0_0	ARNE_89_2_0		C1056	Site Morphology	Dimensions				120.0	80.0		LW
ARNE_90_0_0	ARNE_90_1_0		Arne Survey	Literature Reference	Original Survey ID	134. Äneš tepé						
ARNE_90_0_0	ARNE_90_1_0		Arne Survey	Object Data	Pottery							
ARNE_90_0_0	ARNE_90_1_0		Arne Survey	Site Feature	Tepe (Circular)							
ARNE_90_0_0	ARNE_90_1_0		Arne Survey	Site Feature	Tepe or Mounded Structure							
ARNE_90_0_0	ARNE_90_1_0		Arne Survey	Site Morphology	Circular							
ARNE_90_0_0	ARNE_90_1_0		Arne Survey	Site Morphology	Dimensions				100.0		2.5	diameter; H
ARNE_90_0_0	ARNE_90_1_0		Arne Survey	Site Morphology	Height < 5m							
ARNE_90_0_0	ARNE_90_2_0		C1056	Site Feature	Tepe (Circular)							
ARNE_90_0_0	ARNE_90_2_0		C1056	Site Feature	Tepe or Mounded Structure							
ARNE_90_0_0	ARNE_90_2_0		C1056	Site Morphology	Circular							
ARNE_90_0_0	ARNE_90_2_0		C1056	Site Morphology	Dimensions				1.0			ha
ARNE_90_0_0	ARNE_90_2_0		C1056	Site Morphology	Dimensions				110.0	110.0		LW
ARNE_90_0_0	ARNE_90_3_0		Japanese Survey	Literature Reference	Original Survey ID	B5-No06 Eneš Tappeh						
ARNE_90_0_0	ARNE_90_3_0		Japanese Survey	Object Data	Object Comment(s)	gray and red-brown polished pottery						
ARNE_90_0_0	ARNE_90_3_0		Japanese Survey	Object Data	Pottery							
ARNE_90_0_0	ARNE_90_3_0		Japanese Survey	Object Data	Worked Stone (Unclassified)	"flakes of pitchstone"						
ARNE_90_0_0	ARNE_90_3_0		Japanese Survey	Site Feature	Tepe (Ovoid)							
ARNE_90_0_0	ARNE_90_3_0		Japanese Survey	Site Feature	Tepe or Mounded Structure							
ARNE_90_0_0	ARNE_90_3_0		Japanese Survey	Site Morphology	Dimensions				0.9			ha
ARNE_90_0_0	ARNE_90_3_0		Japanese Survey	Site Morphology	Dimensions				99.0	138.0	2.6	LWH
ARNE_90_0_0	ARNE_90_3_0		Japanese Survey	Site Morphology	Height < 5m							
ARNE_90_0_0	ARNE_90_3_0		Japanese Survey	Site Morphology	Ovoid							
ARNE_91_0_0	ARNE_91_1_0		Arne Survey	Literature Reference	Original Survey ID	135. Ahen tepé						

Major_ID_L1 (Parent_ID)	Major_ID_L2	Major_ID_L3	Data_Source	Category	Data_Type	Detail_Data_Type	Comments	Period Code Text	Numerical Data 1	Numerical Data 2	Numerical Data 3	Data Comments
ARNE_91_0_0	ARNE_91_1_0		Arne Survey	Object Data	Pottery							
ARNE_91_0_0	ARNE_91_1_0		Arne Survey	Object Data	Pottery (Initial Counts)				8.0			sherds
ARNE_91_0_0	ARNE_91_1_0		Arne Survey	Site Feature	Tepe (Circular)							
ARNE_91_0_0	ARNE_91_1_0		Arne Survey	Site Feature	Tepe or Mounded Structure							
ARNE_91_0_0	ARNE_91_1_0		Arne Survey	Site Morphology	Circular							
ARNE_91_0_0	ARNE_91_1_0		Arne Survey	Site Morphology	Dimensions				60.0		2.5	diameter; H
ARNE_91_0_0	ARNE_91_1_0		Arne Survey	Site Morphology	Height < 5m							
ARNE_92_0_0	ARNE_92_1_0		Arne Survey	Literature Reference	Original Survey ID	136. Wallu tepé						
ARNE_92_0_0	ARNE_92_1_0		Arne Survey	Object Data	Diagnostic (UNCERTAIN)			ISL				
ARNE_92_0_0	ARNE_92_1_0		Arne Survey	Object Data	Pottery							
ARNE_92_0_0	ARNE_92_1_0		Arne Survey	Site Feature	Tepe (Circular)							
ARNE_92_0_0	ARNE_92_1_0		Arne Survey	Site Feature	Tepe or Mounded Structure							
ARNE_92_0_0	ARNE_92_1_0		Arne Survey	Site Morphology	Circular							
ARNE_92_0_0	ARNE_92_1_0		Arne Survey	Site Morphology	Dimensions				100.0		5.0	diameter; H
ARNE_92_0_0	ARNE_92_1_0		Arne Survey	Site Morphology	Height 5-10m							
ARNE_92_0_0	ARNE_92_2_0		Japanese Survey	Literature Reference	Original Survey ID	C5-No26 Tappeh Gol Nazar						
ARNE_92_0_0	ARNE_92_2_0		Japanese Survey	Object Data	Object Comment(s)	burnished dark gray pottery and burnished reddish brown pottery						
ARNE_92_0_0	ARNE_92_2_0		Japanese Survey	Object Data	Pottery							
ARNE_92_0_0	ARNE_92_2_0		Japanese Survey	Site Feature	Tepe (Ovoid)							
ARNE_92_0_0	ARNE_92_2_0		Japanese Survey	Site Feature	Tepe or Mounded Structure							
ARNE_92_0_0	ARNE_92_2_0		Japanese Survey	Site Morphology	Dimensions				0.9			ha
ARNE_92_0_0	ARNE_92_2_0		Japanese Survey	Site Morphology	Dimensions				191.0	132.0	6.9	LWH
ARNE_92_0_0	ARNE_92_2_0		Japanese Survey	Site Morphology	Height 5-10m							
ARNE_92_0_0	ARNE_92_2_0		Japanese Survey	Site Morphology	Ovoid							
ARNE_93_0_0	ARNE_93_1_0		Arne Survey	Literature Reference	Original Survey ID	137. Tepé Mäšumabad						
ARNE_93_0_0	ARNE_93_1_0		Arne Survey	Object Data	Diagnostic (UNCERTAIN)	2 sherds		ISL				
ARNE_93_0_0	ARNE_93_1_0		Arne Survey	Object Data	Pottery							

Major_ID_L1 (Parent_ID)	Major_ID_L2	Major_ID_L3	Data_Source	Category	Data_Type	Detail_Data_Type	Comments	Period Code Text	Numerical Data 1	Numerical Data 2	Numerical Data 3	Data Comments
ARNE_93_0_0	ARNE_93_1_0		Arne Survey	Object Data	Pottery (Initial Counts)				10.0			sherds
ARNE_93_0_0	ARNE_93_1_0		Arne Survey	Site Feature	Tepe (Circular)							
ARNE_93_0_0	ARNE_93_1_0		Arne Survey	Site Feature	Tepe or Mounded Structure							
ARNE_93_0_0	ARNE_93_1_0		Arne Survey	Site Morphology	Circular							
ARNE_93_0_0	ARNE_93_1_0		Arne Survey	Site Morphology	Dimensions				60.0		3.5	diameter; H
ARNE_93_0_0	ARNE_93_1_0		Arne Survey	Site Morphology	Height < 5m							
ARNE_93_0_0	ARNE_93_2_0		C1056	Site Feature	Tepe (Circular)							
ARNE_93_0_0	ARNE_93_2_0		C1056	Site Feature	Tepe or Mounded Structure							
ARNE_93_0_0	ARNE_93_2_0		C1056	Site Morphology	Circular							
ARNE_93_0_0	ARNE_93_2_0		C1056	Site Morphology	Dimensions				0.3			ha
ARNE_93_0_0	ARNE_93_2_0		C1056	Site Morphology	Dimensions				65.0	60.0		LW
ARNE_93_0_0	ARNE_93_3_0		Japanese Survey	Literature Reference	Original Survey ID	C5-No27 Unnamed						
ARNE_93_0_0	ARNE_93_3_0		Japanese Survey	Object Data	Object Comment(s)	burnished reddish-brown pottery and Islamic pottery						
ARNE_93_0_0	ARNE_93_3_0		Japanese Survey	Object Data	Pottery							
ARNE_93_0_0	ARNE_93_3_0		Japanese Survey	Site Feature	Tepe (Circular)							
ARNE_93_0_0	ARNE_93_3_0		Japanese Survey	Site Feature	Tepe or Mounded Structure							
ARNE_93_0_0	ARNE_93_3_0		Japanese Survey	Site Morphology	Circular							
ARNE_93_0_0	ARNE_93_3_0		Japanese Survey	Site Morphology	Dimensions				74.0	3.8		diameter; H
ARNE_93_0_0	ARNE_93_3_0		Japanese Survey	Site Morphology	Dimensions				0.8			ha
ARNE_94_0_0	ARNE_94_1_0		Arne Survey	Literature Reference	Original Survey ID	138. Üč tepé I						
ARNE_94_0_0	ARNE_94_1_0		Arne Survey	Object Data	Diagnostic (UNCERTAIN)	2 sherds		ISL				
ARNE_94_0_0	ARNE_94_1_0		Arne Survey	Object Data	Pottery							
ARNE_94_0_0	ARNE_94_1_0		Arne Survey	Object Data	Pottery (Initial Counts)				10.0			sherds
ARNE_94_0_0	ARNE_94_1_0		Arne Survey	Site Feature	Tepe (Circular)							
ARNE_94_0_0	ARNE_94_1_0		Arne Survey	Site Feature	Tepe or Mounded Structure							
ARNE_94_0_0	ARNE_94_1_0		Arne Survey	Site Morphology	Circular							
ARNE_94_0_0	ARNE_94_1_0		Arne Survey	Site Morphology	Dimensions				80.0		4.0	diameter; H
ARNE_94_0_0	ARNE_94_1_0		Arne Survey	Site Morphology	Height < 5m							

Major_ID_L1 (Parent_ID)	Major_ID_L2	Major_ID_L3	Data_Source	Category	Data_Type	Detail_Data_Type	Comments	Period Code Text	Numerical Data 1	Numerical Data 2	Numerical Data 3	Data Comments
ARNE_94_0_0	ARNE_94_2_0		C1056	Site Feature	Tepe or Mounded Structure							
ARNE_94_0_0	ARNE_94_2_0		C1056	Site Morphology	Dimensions				120.0	90.0		LW
ARNE_94_0_0	ARNE_94_2_0		C1056	Site Morphology	Dimensions				1.0			ha
ARNE_95_0_0	ARNE_95_1_0		Arne Survey	Literature Reference	Original Survey ID	139. Pamuk-tepé						
ARNE_95_0_0	ARNE_95_1_0		Arne Survey	Object Data	Diagnostic (UNCERTAIN)			ISL				
ARNE_95_0_0	ARNE_95_1_0		Arne Survey	Object Data	Pottery							
ARNE_95_0_0	ARNE_95_1_0		Arne Survey	Site Feature	Tepe (Circular)							
ARNE_95_0_0	ARNE_95_1_0		Arne Survey	Site Feature	Tepe or Mounded Structure							
ARNE_95_0_0	ARNE_95_1_0		Arne Survey	Site Morphology	Circular							
ARNE_95_0_0	ARNE_95_1_0		Arne Survey	Site Morphology	Dimensions				70.0		3.5	diameter; H
ARNE_95_0_0	ARNE_95_1_0		Arne Survey	Site Morphology	Height < 5m							
ARNE_95_0_0	ARNE_95_2_0		C1056	Site Feature	Tepe (Circular)							
ARNE_95_0_0	ARNE_95_2_0		C1056	Site Feature	Tepe or Mounded Structure							
ARNE_95_0_0	ARNE_95_2_0		C1056	Site Morphology	Circular							
ARNE_95_0_0	ARNE_95_2_0		C1056	Site Morphology	Dimensions				0.3			ha
ARNE_95_0_0	ARNE_95_2_0		C1056	Site Morphology	Dimensions				63.0	56.0		LW
ARNE_95_0_0	ARNE_95_3_0		Narges Tepe Survey	Literature Reference	Original Survey ID	Aziz Shahid Gurestan Tappeh						
ARNE_95_0_0	ARNE_95_3_0		Narges Tepe Survey	Object Data	Diagnostic (UNCERTAIN)			LBA				
ARNE_95_0_0	ARNE_95_3_0		Narges Tepe Survey	Object Data	Diagnostic (UNCERTAIN)			MBA				
ARNE_95_0_0	ARNE_95_3_0		Narges Tepe Survey	Object Data	Diagnostic (UNCERTAIN)			EBA				
ARNE_95_0_0	ARNE_95_4_0		Narges Tepe Survey	Literature Reference	Original Survey ID	Udak Duji Qabrestan Tappeh						
ARNE_95_0_0	ARNE_95_4_0		Narges Tepe Survey	Object Data	Diagnostic (UNCERTAIN)			MBA				
ARNE_95_0_0	ARNE_95_4_0		Narges Tepe Survey	Object Data	Diagnostic (UNCERTAIN)			LBA				
ARNE_95_0_0	ARNE_95_4_0		Narges Tepe Survey	Object Data	Diagnostic (UNCERTAIN)			EBA				
ARNE_96_0_0	ARNE_96_1_0		Arne Survey	Object Data	Pottery							
ARNE_96_0_0	ARNE_96_1_0		Arne Survey	Site Feature	Tepe (Circular)							
ARNE_96_0_0	ARNE_96_1_0		Arne Survey	Site Feature	Tepe or Mounded Structure	140. Agha Baba						

Major_ID_L1 (Parent_ID)	Major_ID_L2	Major_ID_L3	Data_Source	Category	Data_Type	Detail_Data_Type	Comments	Period Code Text	Numerical Data 1	Numerical Data 2	Numerical Data 3	Data Comments
ARNE_96_0_0	ARNE_96_1_0		Arne Survey	Site Morphology	Circular							
ARNE_96_0_0	ARNE_96_1_0		Arne Survey	Site Morphology	Dimensions				70.0		2.5	diameter; H
ARNE_96_0_0	ARNE_96_1_0		Arne Survey	Site Morphology	Height < 5m							
ARNE_97_0_0	ARNE_97_1_0		Arne Survey	Literature Reference	Original Survey ID	141. Kedi tepé						
ARNE_97_0_0	ARNE_97_1_0		Arne Survey	Object Data	Diagnostic (UNCERTAIN)			ISL				
ARNE_97_0_0	ARNE_97_1_0		Arne Survey	Object Data	Object Comment(s)	3 with knobs [sherds]						
ARNE_97_0_0	ARNE_97_1_0		Arne Survey	Object Data	Pottery							
ARNE_97_0_0	ARNE_97_1_0		Arne Survey	Object Data	Pottery (Initial Counts)				8.0			sherds
ARNE_97_0_0	ARNE_97_1_0		Arne Survey	Site Feature	Tepe (Ovoid)							
ARNE_97_0_0	ARNE_97_1_0		Arne Survey	Site Feature	Tepe or Mounded Structure							
ARNE_97_0_0	ARNE_97_1_0		Arne Survey	Site Morphology	Dimensions				80.0		3.5	diameter; H
ARNE_97_0_0	ARNE_97_1_0		Arne Survey	Site Morphology	Height < 5m							
ARNE_97_0_0	ARNE_97_1_0		Arne Survey	Site Morphology	Ovoid							
ARNE_97_0_0	ARNE_97_2_0		C1056	Site Feature	Tepe (Ovoid)							
ARNE_97_0_0	ARNE_97_2_0		C1056	Site Feature	Tepe or Mounded Structure							
ARNE_97_0_0	ARNE_97_2_0		C1056	Site Morphology	Dimensions				0.4			ha
ARNE_97_0_0	ARNE_97_2_0		C1056	Site Morphology	Dimensions				85.0	60.0		LW
ARNE_97_0_0	ARNE_97_2_0		C1056	Site Morphology	Ovoid							
ARNE_98_0_0	ARNE_98_1_0		Arne Survey	Literature Reference	Original Survey ID	142. Čöp baš tepé						
ARNE_98_0_0	ARNE_98_1_0		Arne Survey	Site Feature	Tepe (Circular)							
ARNE_98_0_0	ARNE_98_1_0		Arne Survey	Site Feature	Tepe or Mounded Structure							
ARNE_98_0_0	ARNE_98_1_0		Arne Survey	Site Morphology	Circular							
ARNE_98_0_0	ARNE_98_1_0		Arne Survey	Site Morphology	Dimensions				90.0		4.0	diameter; H
ARNE_98_0_0	ARNE_98_1_0		Arne Survey	Site Morphology	Height < 5m							
ARNE_98_0_0	ARNE_98_2_0		C1056	Site Feature	Tepe (Circular)							
ARNE_98_0_0	ARNE_98_2_0		C1056	Site Feature	Tepe or Mounded Structure							
ARNE_98_0_0	ARNE_98_2_0		C1056	Site Morphology	Circular							
ARNE_98_0_0	ARNE_98_2_0		C1056	Site Morphology	Dimensions				0.8			ha
ARNE_98_0_0	ARNE_98_2_0		C1056	Site Morphology	Dimensions				105.0	90.0		LW
ARNE_99_0_0	ARNE_99_1_0		Arne Survey	Literature Reference	Original Survey ID	143. Akhčali tepé						
ARNE_99_0_0	ARNE_99_1_0		Arne Survey	Object Data	Pottery							

Major_ID_L1 (Parent_ID)	Major_ID_L2	Major_ID_L3	Data_Source	Category	Data_Type	Detail_Data_Type	Comments	Period Code Text	Numerical Data 1	Numerical Data 2	Numerical Data 3	Data Comments
ARNE_99_0_0	ARNE_99_1_0		Arne Survey	Site Feature	Tepe (Circular)							
ARNE_99_0_0	ARNE_99_1_0		Arne Survey	Site Feature	Tepe or Mounded Structure							
ARNE_99_0_0	ARNE_99_1_0		Arne Survey	Site Morphology	Circular							
ARNE_99_0_0	ARNE_99_1_0		Arne Survey	Site Morphology	Dimensions				70.0		3.5	diameter; H
ARNE_99_0_0	ARNE_99_1_0		Arne Survey	Site Morphology	Height < 5m							
ARNE_99_0_0	ARNE_99_2_0		C1056	Site Feature	Tepe (Circular)							
ARNE_99_0_0	ARNE_99_2_0		C1056	Site Feature	Tepe or Mounded Structure							
ARNE_99_0_0	ARNE_99_2_0		C1056	Site Morphology	Circular							
ARNE_99_0_0	ARNE_99_2_0		C1056	Site Morphology	Dimensions				0.5			ha
ARNE_99_0_0	ARNE_99_2_0		C1056	Site Morphology	Dimensions				80.0	60.0		LW
ARNE_100_0_0	ARNE_100_1_0		Arne Survey	Literature Reference	Original Survey ID	145. Gökči tepé						
ARNE_100_0_0	ARNE_100_1_0		Arne Survey	Object Data	Pottery							
ARNE_100_0_0	ARNE_100_1_0		Arne Survey	Site Feature	Tepe (Circular)							
ARNE_100_0_0	ARNE_100_1_0		Arne Survey	Site Feature	Tepe or Mounded Structure							
ARNE_100_0_0	ARNE_100_1_0		Arne Survey	Site Morphology	Circular							
ARNE_100_0_0	ARNE_100_1_0		Arne Survey	Site Morphology	Dimensions				120.0		5.0	diameter; H
ARNE_100_0_0	ARNE_100_1_0		Arne Survey	Site Morphology	Height 5-10m							
ARNE_100_0_0	ARNE_100_2_0		C1056	Site Feature	Tepe (Circular)							
ARNE_100_0_0	ARNE_100_2_0		C1056	Site Feature	Tepe or Mounded Structure							
ARNE_100_0_0	ARNE_100_2_0		C1056	Site Morphology	Circular							
ARNE_100_0_0	ARNE_100_2_0		C1056	Site Morphology	Dimensions				1.4			ha
ARNE_100_0_0	ARNE_100_2_0		C1056	Site Morphology	Dimensions				150.0	120.0		LW
ARNE_101_0_0	ARNE_101_1_0	ARNE_101_1_1	Arne Survey	Literature Reference	Original Survey ID	146a. Dört Čariyar						
ARNE_101_0_0	ARNE_101_1_0	ARNE_101_1_1	Arne Survey	Object Data	Pottery							
ARNE_101_0_0	ARNE_101_1_0	ARNE_101_1_1	Arne Survey	Site Feature	Tepe or Mounded Structure							
ARNE_101_0_0	ARNE_101_1_0	ARNE_101_1_1	Arne Survey	Site Morphology	Dimensions				200.0		4.0	diameter; H
ARNE_101_0_0	ARNE_101_1_0	ARNE_101_1_1	Arne Survey	Site Morphology	Height < 5m							
ARNE_101_0_0	ARNE_101_1_0	ARNE_101_1_2	Arne Survey	Literature Reference	Original Survey ID	146b. Hadji Agha						
ARNE_101_0_0	ARNE_101_1_0	ARNE_101_1_2	Arne Survey	Object Data	Diagnostic (UNCERTAIN)			PRE				
ARNE_101_0_0	ARNE_101_1_0	ARNE_101_1_2	Arne Survey	Object Data	Object Comment(s)	Black-on-red sherds						
ARNE_101_0_0	ARNE_101_1_0	ARNE_101_1_2	Arne Survey	Object Data	Pottery							

Major_ID_L1 (Parent_ID)	Major_ID_L2	Major_ID_L3	Data_Source	Category	Data_Type	Detail_Data_Type	Comments	Period Code Text	Numerical Data 1	Numerical Data 2	Numerical Data 3	Data Comments
ARNE_101_0_0	ARNE_101_1_0	ARNE_101_1_2	Arne Survey	Site Feature	Tepe (Circular)							
ARNE_101_0_0	ARNE_101_1_0	ARNE_101_1_2	Arne Survey	Site Feature	Tepe or Mounded Structure							
ARNE_101_0_0	ARNE_101_1_0	ARNE_101_1_2	Arne Survey	Site Morphology	Dimensions				80.0		4.0	diameter; H
ARNE_101_0_0	ARNE_101_1_0	ARNE_101_1_2	Arne Survey	Site Morphology	Height < 5m							
ARNE_101_0_0	ARNE_101_2_0		C1056	Site Feature	Tepe or Mounded Structure							
ARNE_101_0_0	ARNE_101_2_0		C1056	Site Morphology	Dimensions				1.6			ha
ARNE_101_0_0	ARNE_101_2_0		C1056	Site Morphology	Dimensions							
ARNE_101_0_0	ARNE_101_2_0		C1056	Site Morphology	Irregular							
ARNE_102_0_0	ARNE_102_1_0		Arne Survey	Literature Reference	Original Survey ID	149. Kuliabad						
ARNE_102_0_0	ARNE_102_1_0		Arne Survey	Object Data	Pottery							
ARNE_102_0_0	ARNE_102_1_0		Arne Survey	Site Feature	Tepe or Mounded Structure							
ARNE_102_0_0	ARNE_102_1_0		Arne Survey	Site Morphology	Dimensions						5.0	H
ARNE_102_0_0	ARNE_102_1_0		Arne Survey	Site Morphology	Height 5-10m							
ARNE_103_0_0	ARNE_103_1_0		Arne Survey	Literature Reference	Original Survey ID	150. Bazardöven						
ARNE_103_0_0	ARNE_103_1_0		Arne Survey	Site Feature	Tepe or Mounded Structure							
ARNE_103_0_0	ARNE_103_2_0		C1056	Site Feature	Tepe or Mounded Structure							
ARNE_103_0_0	ARNE_103_2_0		C1056	Site Morphology	Dimensions				1.8			ha
ARNE_103_0_0	ARNE_103_2_0		C1056	Site Morphology	Dimensions				230.0	105.0		LW
ARNE_103_0_0	ARNE_103_3_0		Japanese Survey	Literature Reference	Original Survey ID	C5-No11 Tappeh Bāzar dowol						
ARNE_103_0_0	ARNE_103_3_0		Japanese Survey	Object Data	Diagnostic (UNCERTAIN)			ISL				
ARNE_103_0_0	ARNE_103_3_0		Japanese Survey	Object Data	Object Comment(s)	painted pottery, burnished dark gray pottery, burnished reddish brown pottery and Islamic pottery						
ARNE_103_0_0	ARNE_103_3_0		Japanese Survey	Object Data	Pottery							
ARNE_103_0_0	ARNE_103_3_0		Japanese Survey	Site Feature	Tepe or Mounded Structure							
ARNE_103_0_0	ARNE_103_3_0		Japanese Survey	Site Morphology	Dimensions				4.3			ha
ARNE_103_0_0	ARNE_103_3_0		Japanese Survey	Site Morphology	Dimensions				272.0	90.0	9.0	LWH
ARNE_103_0_0	ARNE_103_3_0		Japanese Survey	Site Morphology	Height 5-10m							

Major_ID_L1 (Parent_ID)	Major_ID_L2	Major_ID_L3	Data_Source	Category	Data_Type	Detail_Data_Type	Comments	Period Code Text	Numerical Data 1	Numerical Data 2	Numerical Data 3	Data Comments
ARNE_103_0_0	ARNE_103_3_0		Japanese Survey	Site Morphology	Ovoid							
ARNE_104_0_0	ARNE_104_1_0		Arne Survey	Literature Reference	Original Survey ID	151. Pirvoš tepé						
ARNE_104_0_0	ARNE_104_1_0		Arne Survey	Site Feature	Tepe or Mounded Structure							
ARNE_104_0_0	ARNE_104_2_0	ARNE_104_2_1	Japanese Survey	Literature Reference	Original Survey ID	D5-No01 Tappeh Pirevāsh A						
ARNE_104_0_0	ARNE_104_2_0	ARNE_104_2_1	Japanese Survey	Object Data	Object Comment(s)	burnished dark gray pottery and burnished reddish brown pottery						
ARNE_104_0_0	ARNE_104_2_0	ARNE_104_2_1	Japanese Survey	Object Data	Pottery							
ARNE_104_0_0	ARNE_104_2_0	ARNE_104_2_1	Japanese Survey	Site Feature	Tepe (Ovoid)							
ARNE_104_0_0	ARNE_104_2_0	ARNE_104_2_1	Japanese Survey	Site Feature	Tepe or Mounded Structure							
ARNE_104_0_0	ARNE_104_2_0	ARNE_104_2_1	Japanese Survey	Site Morphology	Dimensions				1.7			ha
ARNE_104_0_0	ARNE_104_2_0	ARNE_104_2_1	Japanese Survey	Site Morphology	Dimensions				136.0	84.0	13.5	LWH
ARNE_104_0_0	ARNE_104_2_0	ARNE_104_2_1	Japanese Survey	Site Morphology	Height 10 -15m							
ARNE_104_0_0	ARNE_104_2_0	ARNE_104_2_1	Japanese Survey	Site Morphology	Ovoid							
ARNE_104_0_0	ARNE_104_2_0	ARNE_104_2_2	Japanese Survey	Literature Reference	Original Survey ID	D5-No02 Tappeh Pirevāsh B						
ARNE_104_0_0	ARNE_104_2_0	ARNE_104_2_2	Japanese Survey	Object Data	Chipped Stone	flint blades						
ARNE_104_0_0	ARNE_104_2_0	ARNE_104_2_2	Japanese Survey	Object Data	Object Comment(s)	painted pottery, burnished dark gray pottery						
ARNE_104_0_0	ARNE_104_2_0	ARNE_104_2_2	Japanese Survey	Object Data	Pottery							
ARNE_104_0_0	ARNE_104_2_0	ARNE_104_2_2	Japanese Survey	Site Feature	Tepe (Circular)							
ARNE_104_0_0	ARNE_104_2_0	ARNE_104_2_2	Japanese Survey	Site Feature	Tepe or Mounded Structure							
ARNE_104_0_0	ARNE_104_2_0	ARNE_104_2_2	Japanese Survey	Site Morphology	Circular							
ARNE_104_0_0	ARNE_104_2_0	ARNE_104_2_2	Japanese Survey	Site Morphology	Dimensions				104.6	3.6		diameter; H
ARNE_104_0_0	ARNE_104_2_0	ARNE_104_2_2	Japanese Survey	Site Morphology	Dimensions				0.8			ha
ARNE_104_0_0	ARNE_104_2_0	ARNE_104_2_2	Japanese Survey	Site Morphology	Height < 5m							
ARNE_104_0_0	ARNE_104_3_0		C1056	Site Feature	Tepe or Mounded Structure							
ARNE_104_0_0	ARNE_104_3_0		C1056	Site Morphology	Dimensions				3.2			ha
ARNE_104_0_0	ARNE_104_3_0		C1056	Site Morphology	Dimensions				268.0	173.0		LW
ARNE_104_0_0	ARNE_104_3_0		C1056	Site Morphology	Irregular							
ARNE_105_0_0	ARNE_105_1_0		Arne Survey	Literature Reference	Original Survey ID	155. Üč tepé III						

Major_ID_L1 (Parent_ID)	Major_ID_L2	Major_ID_L3	Data_Source	Category	Data_Type	Detail_Data_Type	Comments	Period Code Text	Numerical Data 1	Numerical Data 2	Numerical Data 3	Data Comments
ARNE_105_0_0	ARNE_105_1_0		Arne Survey	Site Feature	Tepe or Mounded Structure							
ARNE_106_0_0	ARNE_106_1_0		Arne Survey	Literature Reference	Original Survey ID	156. Gökči tepé II						
ARNE_106_0_0	ARNE_106_1_0		Arne Survey	Object Data	Pottery							
ARNE_106_0_0	ARNE_106_1_0		Arne Survey	Object Data	Pottery (Initial Counts)				16.0			sherds
ARNE_106_0_0	ARNE_106_1_0		Arne Survey	Site Feature	Tepe or Mounded Structure							
ARNE_106_0_0	ARNE_106_2_0		C1056	Site Feature	Tepe (Ovoid)							
ARNE_106_0_0	ARNE_106_2_0		C1056	Site Feature	Tepe or Mounded Structure							
ARNE_106_0_0	ARNE_106_2_0		C1056	Site Morphology	Dimensions				145.0	100.0		LW
ARNE_106_0_0	ARNE_106_2_0		C1056	Site Morphology	Dimensions				1.2			ha
ARNE_106_0_0	ARNE_106_2_0		C1056	Site Morphology	Ovoid							
ARNE_109_0_0	ARNE_109_1_0		Arne Survey	Literature Reference	Original Survey ID	161. När tepé						
ARNE_109_0_0	ARNE_109_1_0		Arne Survey	Site Feature	Tepe or Mounded Structure							
ARNE_109_0_0	ARNE_109_2_0	ARNE_109_2_1	C1056	Site Feature	Tepe (Circular)							
ARNE_109_0_0	ARNE_109_2_0	ARNE_109_2_1	C1056	Site Morphology	Circular							
ARNE_109_0_0	ARNE_109_2_0	ARNE_109_2_1	C1056	Site Morphology	Dimensions				80.0	75.0		LW
ARNE_109_0_0	ARNE_109_2_0		C1056	Site Feature	Complex of Low Mounds							
ARNE_109_0_0	ARNE_109_2_0		C1056	Site Feature	Tepe or Mounded Structure							
ARNE_109_0_0	ARNE_109_2_0		C1056	Site Morphology	Dimensions				15.3			ha
ARNE_109_0_0	ARNE_109_2_0		C1056	Site Morphology	Irregular							
ARNE_109_0_0	ARNE_109_2_0		C1057	Site Morphology	Dimensions				505.0	340.0		LW
ARNE_109_0_0	ARNE_109_3_0		Japanese Survey	Literature Reference	Original Survey ID	D5-No13 Unnamed						
ARNE_109_0_0	ARNE_109_3_0		Japanese Survey	Object Data	Diagnostic (UNCERTAIN)			ISL				
ARNE_109_0_0	ARNE_109_3_0		Japanese Survey	Object Data	Glass							
ARNE_109_0_0	ARNE_109_3_0		Japanese Survey	Object Data	Object Comment(s)	red pottery, islamic pottery and glass implements						
ARNE_109_0_0	ARNE_109_3_0		Japanese Survey	Object Data	Pottery							
ARNE_109_0_0	ARNE_109_3_0		Japanese Survey	Site Feature	Depression	north of tappeh is shallow ditch						
ARNE_109_0_0	ARNE_109_3_0		Japanese Survey	Site Feature	Tepe (Circular)							

Major_ID_L1 (Parent_ID)	Major_ID_L2	Major_ID_L3	Data_Source	Category	Data_Type	Detail_Data_Type	Comments	Period Code Text	Numerical Data 1	Numerical Data 2	Numerical Data 3	Data Comments
ARNE_109_0_0	ARNE_109_3_0		Japanese Survey	Site Feature	Tepe or Mounded Structure							
ARNE_109_0_0	ARNE_109_3_0		Japanese Survey	Site Morphology	Circular							
ARNE_109_0_0	ARNE_109_3_0		Japanese Survey	Site Morphology	Dimensions				82.0	8.8		diameter; H
ARNE_109_0_0	ARNE_109_3_0		Japanese Survey	Site Morphology	Dimensions				0.6			ha
ARNE_109_0_0	ARNE_109_3_0		Japanese Survey	Site Morphology	Height 5-10m							
ARNE_109_0_0	ARNE_109_4_0		Narges Tepe Survey	Literature Reference	Original Survey ID	Yunes Tappeh						
ARNE_109_0_0	ARNE_109_4_0		Narges Tepe Survey	Object Data	Diagnostic (UNCERTAIN)			IA34				
ARNE_109_0_0	ARNE_109_4_0		Narges Tepe Survey	Object Data	Diagnostic (UNCERTAIN)			PAR				
ARNE_109_0_0	ARNE_109_4_0		Narges Tepe Survey	Object Data	Diagnostic (UNCERTAIN)			ISL				
ARNE_110_0_0	ARNE_110_1_0		Arne Survey	Literature Reference	Original Survey ID	163. Kafertepé						
ARNE_110_0_0	ARNE_110_1_0		Arne Survey	Site Feature	Tepe or Mounded Structure							
ARNE_110_0_0	ARNE_110_2_0		Japanese Survey	Literature Reference	Original Survey ID	D5-No25 Avanesiyeh Tappeh Group						
ARNE_110_0_0	ARNE_110_2_0		Japanese Survey	Object Data	Object Comment(s)	burnished dark gray pottery						
ARNE_110_0_0	ARNE_110_2_0		Japanese Survey	Object Data	Pottery							
ARNE_110_0_0	ARNE_110_2_0		Japanese Survey	Site Feature	Complex of Low Mounds							
ARNE_110_0_0	ARNE_110_2_0		Japanese Survey	Site Feature	Tepe or Mounded Structure							
ARNE_110_0_0	ARNE_110_2_0		Japanese Survey	Site Morphology	Dimensions				14.4			ha
ARNE_110_0_0	ARNE_110_2_0		Japanese Survey	Site Morphology	Dimensions				440.0	550.0	12.7	LWH
ARNE_110_0_0	ARNE_110_2_0		Japanese Survey	Site Morphology	Height 10 -15m							
ARNE_110_0_0	ARNE_110_2_0		Japanese Survey	Site Morphology	Irregular							
ARNE_110_0_0	ARNE_110_3_0		C1056	Site Feature	Complex of Low Mounds							
ARNE_110_0_0	ARNE_110_3_0		C1056	Site Feature	Tepe or Mounded Structure							
ARNE_110_0_0	ARNE_110_3_0		C1056	Site Morphology	Dimensions				31.1			ha
ARNE_110_0_0	ARNE_110_3_0		C1056	Site Morphology	Dimensions				860.0	665.0		LW
ARNE_110_0_0	ARNE_110_3_0		C1056	Site Morphology	Irregular							
ARNE_110_0_0	ARNE_110_4_0		Narges Tepe Survey	Literature Reference	Original Survey ID	Sorkh Tappeh						

Major_ID_L1 (Parent_ID)	Major_ID_L2	Major_ID_L3	Data_Source	Category	Data_Type	Detail_Data_Type	Comments	Period Code Text	Numerical Data 1	Numerical Data 2	Numerical Data 3	Data Comments
ARNE_110_0_0	ARNE_110_4_0		Narges Tepe Survey	Object Data	Diagnostic (UNCERTAIN)			LBA				
ARNE_111_0_0	ARNE_111_1_0		Arne Survey	Literature Reference	Original Survey ID	164. Seyit mirza						
ARNE_111_0_0	ARNE_111_1_0		Arne Survey	Site Feature	Tepe or Mounded Structure							
ARNE_111_0_0	ARNE_111_2_0		C1056	Site Feature	Large Circular Enclosure(s)							
ARNE_111_0_0	ARNE_111_2_0		C1056	Site Morphology	Circular							
ARNE_111_0_0	ARNE_111_2_0		C1056	Site Morphology	Dimensions				1.4			ha
ARNE_111_0_0	ARNE_111_2_0		C1056	Site Morphology	Dimensions				140.0	130.0		LW
ARNE_111_0_0	ARNE_111_3_0		Narges Tepe Survey	Literature Reference	Original Survey ID	Seyed Mirza Tappeh						
ARNE_111_0_0	ARNE_111_3_0		Narges Tepe Survey	Object Data	Diagnostic (UNCERTAIN)			IA34				
ARNE_111_0_0	ARNE_111_3_0		Narges Tepe Survey	Object Data	Diagnostic (UNCERTAIN)			ISL				
ARNE_113_0_0	ARNE_113_1_0		Arne Survey	Literature Reference	Original Survey ID	166. Nargiz Tepe						
ARNE_113_0_0	ARNE_113_1_0		Arne Survey	Site Feature	Tepe or Mounded Structure							
ARNE_113_0_0	ARNE_113_2_0		Narges Tepe Survey	Literature Reference	Original Survey ID	Araz Mohamad						
ARNE_113_0_0	ARNE_113_2_0		Narges Tepe Survey	Object Data	Diagnostic (UNCERTAIN)			ISL				
ARNE_113_0_0	ARNE_113_2_0		Narges Tepe Survey	Object Data	Diagnostic (UNCERTAIN)			IA34				
ARNE_113_0_0	ARNE_113_3_0		C1056	Site Feature	Tepe (Rectilinear)							
ARNE_113_0_0	ARNE_113_3_0		C1056	Site Feature	Tepe or Mounded Structure							
ARNE_113_0_0	ARNE_113_3_0		C1056	Site Morphology	Dimensions				1.0			ha
ARNE_113_0_0	ARNE_113_3_0		C1056	Site Morphology	Dimensions				104.0	95.0		LW
ARNE_113_0_0	ARNE_113_3_0		C1056	Site Morphology	Square							
ARNE_114_0_0	ARNE_114_1_0		Arne Survey	Literature Reference	Original Survey ID	167. Sulu Tepé (Þulu tepé)						
ARNE_114_0_0	ARNE_114_1_0		Arne Survey	Site Feature	Tepe or Mounded Structure							
ARNE_115_0_0	ARNE_115_1_0	ARNE_115_1_1	Arne Survey	Literature Reference	Original Survey ID	168. Tatar tepé						
ARNE_115_0_0	ARNE_115_1_0	ARNE_115_1_1	Arne Survey	Site Feature	Tepe or Mounded Structure							
ARNE_115_0_0	ARNE_115_1_0	ARNE_115_1_2	Arne Survey	Map Feature	Map Feature	tepe of unknown shape						

Major_ID_L1 (Parent_ID)	Major_ID_L2	Major_ID_L3	Data_Source	Category	Data_Type	Detail_Data_Type	Comments	Period Code Text	Numerical Data 1	Numerical Data 2	Numerical Data 3	Data Comments
ARNE_115_0_0	ARNE_115_1_0	ARNE_115_1_2	Arne Survey	Site Feature	Tepe or Mounded Structure	tepe of unknown shape						
ARNE_115_0_0	ARNE_115_2_0	ARNE_115_2_1	Narges Tepe Survey	Literature Reference	Original Survey ID	Tatar A Tappeh						
ARNE_115_0_0	ARNE_115_2_0	ARNE_115_2_1	Narges Tepe Survey	Object Data	Diagnostic (UNCERTAIN)			ISL				
ARNE_115_0_0	ARNE_115_2_0	ARNE_115_2_1	Narges Tepe Survey	Object Data	Diagnostic (UNCERTAIN)			PAR				
ARNE_115_0_0	ARNE_115_2_0	ARNE_115_2_1	Narges Tepe Survey	Object Data	Diagnostic (UNCERTAIN)			IA34				
ARNE_115_0_0	ARNE_115_2_0	ARNE_115_2_1	Narges Tepe Survey	Object Data	Diagnostic (UNCERTAIN)			ACH				
ARNE_115_0_0	ARNE_115_2_0	ARNE_115_2_2	Narges Tepe Survey	Literature Reference	Original Survey ID	Tatar B Tappeh						
ARNE_115_0_0	ARNE_115_2_0	ARNE_115_2_2	Narges Tepe Survey	Object Data	Diagnostic (UNCERTAIN)			IA34				
ARNE_115_0_0	ARNE_115_2_0	ARNE_115_2_2	Narges Tepe Survey	Object Data	Diagnostic (UNCERTAIN)			ISL				
ARNE_115_0_0	ARNE_115_2_0	ARNE_115_2_2	Narges Tepe Survey	Object Data	Diagnostic (UNCERTAIN)			LBA				
ARNE_115_0_0	ARNE_115_2_0	ARNE_115_2_2	Narges Tepe Survey	Object Data	Diagnostic (UNCERTAIN)	Tatar C Tappeh		PAR				
ARNE_115_0_0	ARNE_115_2_0	ARNE_115_2_2	Narges Tepe Survey	Object Data	Diagnostic (UNCERTAIN)			ACH				
ARNE_115_0_0	ARNE_115_2_0	ARNE_115_2_3	Narges Tepe Survey	Literature Reference	Original Survey ID							
ARNE_115_0_0	ARNE_115_2_0	ARNE_115_2_3	Narges Tepe Survey	Object Data	Diagnostic (UNCERTAIN)			ISL				
ARNE_115_0_0	ARNE_115_2_0	ARNE_115_2_3	Narges Tepe Survey	Object Data	Diagnostic (UNCERTAIN)			PAR				
ARNE_115_0_0	ARNE_115_2_0	ARNE_115_2_4	Narges Tepe Survey	Literature Reference	Original Survey ID	Tatar D Tappeh						
ARNE_115_0_0	ARNE_115_2_0	ARNE_115_2_4	Narges Tepe Survey	Object Data	Diagnostic (UNCERTAIN)			IA34				
ARNE_115_0_0	ARNE_115_2_0	ARNE_115_2_4	Narges Tepe Survey	Object Data	Diagnostic (UNCERTAIN)			ACH				
ARNE_116_0_0	ARNE_116_1_0		Arne Survey	Literature Reference	Original Survey ID	170. Halegilič tepé						
ARNE_116_0_0	ARNE_116_1_0		Arne Survey	Site Feature	Tepe or Mounded Structure							

Major_ID_L1 (Parent_ID)	Major_ID_L2	Major_ID_L3	Data_Source	Category	Data_Type	Detail_Data_Type	Comments	Period Code Text	Numerical Data 1	Numerical Data 2	Numerical Data 3	Data Comments
ARNE_116_0_0	ARNE_116_2_0		C1056	Site Feature	Complex Topographic Mound							
ARNE_116_0_0	ARNE_116_2_0		C1056	Site Feature	Tepe or Mounded Structure							
ARNE_116_0_0	ARNE_116_2_0		C1056	Site Morphology	Dimensions				6.3			ha
ARNE_116_0_0	ARNE_116_2_0		C1056	Site Morphology	Dimensions				300.0	270.0		LW
ARNE_116_0_0	ARNE_116_2_0		C1056	Site Morphology	Irregular							
ARNE_117_0_0	ARNE_117_1_0		Arne Survey	Literature Reference	Original Survey ID	171. Gökdje tepé						
ARNE_117_0_0	ARNE_117_1_0		Arne Survey	Site Feature	Tepe or Mounded Structure							
ARNE_118_0_0	ARNE_118_1_0		Arne Survey	Literature Reference	Original Survey ID	172. Mehmet Weli						
ARNE_118_0_0	ARNE_118_1_0		Arne Survey	Site Feature	Tepe or Mounded Structure							
ARNE_119_0_0	ARNE_119_1_0		Arne Survey	Literature Reference	Original Survey ID	173. Imþaqir tepé						
ARNE_119_0_0	ARNE_119_1_0		Arne Survey	Site Feature	Tepe or Mounded Structure							
ARNE_119_0_0	ARNE_119_2_0		C1056	Site Feature	Tepe or Mounded Structure							
ARNE_119_0_0	ARNE_119_2_0		C1056	Site Morphology	Dimensions				0.5			ha
ARNE_119_0_0	ARNE_119_2_0		C1056	Site Morphology	Dimensions				95.0	85.0		LW
ARNE_119_0_0	ARNE_119_2_0		C1056	Site Morphology	Irregular							
ARNE_120_0_0	ARNE_120_1_0		Arne Survey	Literature Reference	Original Survey ID	174. Šehitli tepé						
ARNE_120_0_0	ARNE_120_1_0		Arne Survey	Site Feature	Tepe or Mounded Structure							
ARNE_121_0_0	ARNE_121_1_0		Arne Survey	Literature Reference	Original Survey ID	175. Serdar tepé = Þerdar tepé						
ARNE_121_0_0	ARNE_121_1_0		Arne Survey	Site Feature	Tepe or Mounded Structure							
ARNE_122_0_0	ARNE_122_1_0		Arne Survey	Literature Reference	Original Survey ID	176. Batghaldja tepé						
ARNE_122_0_0	ARNE_122_1_0		Arne Survey	Site Feature	Tepe or Mounded Structure							
ARNE_124_0_0	ARNE_124_1_0		Arne Survey	Literature Reference	Original Survey ID	180. Mömindjik						
ARNE_124_0_0	ARNE_124_1_0		Arne Survey	Site Feature	Tepe or Mounded Structure							
ARNE_124_0_0	ARNE_124_2_0		C1056	Site Feature	Tepe (Circular)							
ARNE_124_0_0	ARNE_124_2_0		C1056	Site Feature	Tepe or Mounded Structure							
ARNE_124_0_0	ARNE_124_2_0		C1056	Site Morphology	Circular							
ARNE_124_0_0	ARNE_124_2_0		C1056	Site Morphology	Dimensions				1.9			ha

Major_ID_L1 (Parent_ID)	Major_ID_L2	Major_ID_L3	Data_Source	Category	Data_Type	Detail_Data_Type	Comments	Period Code Text	Numerical Data 1	Numerical Data 2	Numerical Data 3	Data Comments
ARNE_124_0_0	ARNE_124_2_0		C1056	Site Morphology	Dimensions				150.0	150.0		LW
ARNE_124_0_0	ARNE_124_3_0		Japanese Survey	Literature Reference	Original Survey ID	A4-No11						
ARNE_124_0_0	ARNE_124_3_0		Japanese Survey	Object Data	Brick							
ARNE_124_0_0	ARNE_124_3_0		Japanese Survey	Site Feature	Tepe (Ovoid)							
ARNE_124_0_0	ARNE_124_3_0		Japanese Survey	Site Feature	Tepe or Mounded Structure							
ARNE_124_0_0	ARNE_124_3_0		Japanese Survey	Site Morphology	Dimensions				1.1			ha
ARNE_124_0_0	ARNE_124_3_0		Japanese Survey	Site Morphology	Dimensions				117.0	185.0	3.2	
ARNE_124_0_0	ARNE_124_3_0		Japanese Survey	Site Morphology	Height < 5m							
ARNE_124_0_0	ARNE_124_3_0		Japanese Survey	Site Morphology	Ovoid							
ARNE_125_0_0	ARNE_125_1_0		Arne Survey	Literature Reference	Original Survey ID	183. Nitip-hodja tepé						
ARNE_125_0_0	ARNE_125_1_0		Arne Survey	Site Feature	Tepe or Mounded Structure							
ARNE_125_0_0	ARNE_125_2_0		C1056	Site Feature	Depression	Depression surrounding tepe on east and west side, possibly connected to old river meander along south side						
ARNE_125_0_0	ARNE_125_2_0		C1056	Site Feature	Tepe (Ovoid)							
ARNE_125_0_0	ARNE_125_2_0		C1056	Site Feature	Tepe or Mounded Structure							
ARNE_125_0_0	ARNE_125_2_0		C1056	Site Morphology	Dimensions				6.3			ha
ARNE_125_0_0	ARNE_125_2_0		C1056	Site Morphology	Dimensions				315.0	235.0		LW
ARNE_125_0_0	ARNE_125_2_0		C1056	Site Morphology	Ovoid							
ARNE_125_0_0	ARNE_125_3_0		Japanese Survey	Literature Reference	Original Survey ID	A4-No10						
ARNE_125_0_0	ARNE_125_3_0		Japanese Survey	Object Data	Object Comment(s)	red brown pottery						
ARNE_125_0_0	ARNE_125_3_0		Japanese Survey	Object Data	Pottery							
ARNE_125_0_0	ARNE_125_3_0		Japanese Survey	Site Feature	Tepe (Ovoid)							
ARNE_125_0_0	ARNE_125_3_0		Japanese Survey	Site Morphology	Dimensions				2.1			ha
ARNE_125_0_0	ARNE_125_3_0		Japanese Survey	Site Morphology	Dimensions				218.0	208.0	4.0	LWH
ARNE_125_0_0	ARNE_125_3_0		Japanese Survey	Site Morphology	Height < 5m							
ARNE_125_0_0	ARNE_125_3_0		Japanese Survey	Site Morphology	Ovoid							
ARNE_125_0_0	ARNE_125_4_0		Narges Tepe Survey	Literature Reference	Original Survey ID	Latif Khujeh Tappeh						
ARNE_125_0_0	ARNE_125_4_0		Narges Tepe Survey	Object Data	Diagnostic (UNCERTAIN)			IA34				
ARNE_127_0_0	ARNE_127_1_0		Arne Survey	Literature Reference	Original Survey ID	187. Þikir tepe						

Major_ID_L1 (Parent_ID)	Major_ID_L2	Major_ID_L3	Data_Source	Category	Data_Type	Detail_Data_Type	Comments	Period Code Text	Numerical Data 1	Numerical Data 2	Numerical Data 3	Data Comments
ARNE_127_0_0	ARNE_127_1_0		Arne Survey	Site Feature	Tepe or Mounded Structure							
ARNE_127_0_0	ARNE_127_2_0		Japanese Survey	Literature Reference	Original Survey ID	B4-No03 Sagar Tappeh						
ARNE_127_0_0	ARNE_127_2_0		Japanese Survey	Object Data	Diagnostic (UNCERTAIN)			ISL				
ARNE_127_0_0	ARNE_127_2_0		Japanese Survey	Object Data	Glass	glass implements						
ARNE_127_0_0	ARNE_127_2_0		Japanese Survey	Object Data	Pottery	Islamic pottery						
ARNE_127_0_0	ARNE_127_2_0		Japanese Survey	Site Feature	Tepe (Circular)							
ARNE_127_0_0	ARNE_127_2_0		Japanese Survey	Site Feature	Tepe or Mounded Structure							
ARNE_127_0_0	ARNE_127_2_0		Japanese Survey	Site Morphology	Circular							
ARNE_127_0_0	ARNE_127_2_0		Japanese Survey	Site Morphology	Dimensions				2.6			ha
ARNE_127_0_0	ARNE_127_2_0		Japanese Survey	Site Morphology	Dimensions				206.0	240.0	6.1	LWH
ARNE_127_0_0	ARNE_127_2_0		Japanese Survey	Site Morphology	Height 5-10m							
ARNE_127_0_0	ARNE_127_3_0		C1056	Site Feature	Tepe or Mounded Structure							
ARNE_127_0_0	ARNE_127_3_0		C1056	Site Morphology	Dimensions				3.9			ha
ARNE_127_0_0	ARNE_127_3_0		C1056	Site Morphology	Dimensions				225.0	240.0		LW
ARNE_128_0_0	ARNE_128_1_0		Arne Survey	Literature Reference	Original Survey ID	188. Gülüdje						
ARNE_128_0_0	ARNE_128_1_0		Arne Survey	Site Feature	Tepe or Mounded Structure							
ARNE_128_0_0	ARNE_128_2_0		C1056	Site Feature	Complex of Low Mounds							
ARNE_128_0_0	ARNE_128_2_0		C1056	Site Feature	Tepe or Mounded Structure							
ARNE_128_0_0	ARNE_128_2_0		C1056	Site Morphology	Dimensions				4.0			ha
ARNE_128_0_0	ARNE_128_2_0		C1056	Site Morphology	Dimensions				330.0	190.0		LW
ARNE_128_0_0	ARNE_128_2_0		C1056	Site Morphology	Irregular							
ARNE_128_0_0	ARNE_128_3_0	ARNE_128_3_1	Japanese Survey	Literature Reference	Original Survey ID	A4-No08 Golryjeh Tappeh A						
ARNE_128_0_0	ARNE_128_3_0	ARNE_128_3_1	Japanese Survey	Object Data	Object Comment(s)	red brown pottery						
ARNE_128_0_0	ARNE_128_3_0	ARNE_128_3_1	Japanese Survey	Object Data	Pottery							
ARNE_128_0_0	ARNE_128_3_0	ARNE_128_3_1	Japanese Survey	Site Feature	Tepe (Ovoid)							
ARNE_128_0_0	ARNE_128_3_0	ARNE_128_3_1	Japanese Survey	Site Morphology	Dimensions				1.0			ha
ARNE_128_0_0	ARNE_128_3_0	ARNE_128_3_1	Japanese Survey	Site Morphology	Dimensions				200.0	134.0	4.3	LWH
ARNE_128_0_0	ARNE_128_3_0	ARNE_128_3_1	Japanese Survey	Site Morphology	Height < 5m							
ARNE_128_0_0	ARNE_128_3_0	ARNE_128_3_1	Japanese Survey	Site Morphology	Ovoid							
ARNE_128_0_0	ARNE_128_3_0	ARNE_128_3_2	Japanese Survey	Literature Reference	Original Survey ID	A4-No09 Golryjeh Tappeh B						

Major_ID_L1 (Parent_ID)	Major_ID_L2	Major_ID_L3	Data_Source	Category	Data_Type	Detail_Data_Type	Comments	Period Code Text	Numerical Data 1	Numerical Data 2	Numerical Data 3	Data Comments
ARNE_128_0_0	ARNE_128_3_0	ARNE_128_3_2	Japanese Survey	Object Data	Object Comment(s)	red brown pottery						
ARNE_128_0_0	ARNE_128_3_0	ARNE_128_3_2	Japanese Survey	Object Data	Pottery							
ARNE_128_0_0	ARNE_128_3_0	ARNE_128_3_2	Japanese Survey	Site Feature	Tepe (Ovoid)							
ARNE_128_0_0	ARNE_128_3_0	ARNE_128_3_2	Japanese Survey	Site Morphology	Dimensions				1.3			ha
ARNE_128_0_0	ARNE_128_3_0	ARNE_128_3_2	Japanese Survey	Site Morphology	Dimensions				180.0	150.0	4.0	LWH
ARNE_128_0_0	ARNE_128_3_0	ARNE_128_3_2	Japanese Survey	Site Morphology	Height < 5m							
ARNE_128_0_0	ARNE_128_3_0	ARNE_128_3_2	Japanese Survey	Site Morphology	Ovoid							
ARNE_128_0_0	ARNE_128_3_0		Japanese Survey	Site Feature	Complex of Low Mounds							
ARNE_128_0_0	ARNE_128_3_0		Japanese Survey	Site Feature	Tepe or Mounded Structure							
ARNE_128_0_0	ARNE_128_3_0		Japanese Survey	Site Morphology	Dimensions				2.3			ha
ARNE_129_0_0	ARNE_129_1_0		Arne Survey	Literature Reference	Original Survey ID	190. Qalč hodja						
ARNE_129_0_0	ARNE_129_1_0		Arne Survey	Site Feature	Tepe or Mounded Structure							
ARNE_130_0_0	ARNE_130_1_0		Arne Survey	Literature Reference	Original Survey ID	191. Qaladjik						
ARNE_130_0_0	ARNE_130_1_0		Arne Survey	Site Feature	Tepe or Mounded Structure							
ARNE_131_0_0	ARNE_131_1_0		Arne Survey	Literature Reference	Original Survey ID	AI (Agh Imam)						
ARNE_131_0_0	ARNE_131_1_0		Arne Survey	Site Feature	Tepe or Mounded Structure							
ARNE_131_0_0	ARNE_131_2_0		Narges Tepe Survey	Literature Reference	Original Survey ID	Azad Shahr Qezeljeh Aq Emam Tappeh						
ARNE_131_0_0	ARNE_131_2_0		Narges Tepe Survey	Object Data	Diagnostic (UNCERTAIN)			MBA				
ARNE_131_0_0	ARNE_131_2_0		Narges Tepe Survey	Object Data	Diagnostic (UNCERTAIN)			EBA				
ARNE_131_0_0	ARNE_131_2_0		Narges Tepe Survey	Object Data	Diagnostic (UNCERTAIN)			ACH				
ARNE_132_0_0	ARNE_132_1_0		Arne Survey	Literature Reference	Original Survey ID	BT (Bent tepé)						
ARNE_132_0_0	ARNE_132_1_0		Arne Survey	Site Feature	Tepe (Circular)							
ARNE_132_0_0	ARNE_132_1_0		Arne Survey	Site Feature	Tepe or Mounded Structure							
ARNE_132_0_0	ARNE_132_1_0		Arne Survey	Site Morphology	Circular							
ARNE_132_0_0	ARNE_132_1_0		Arne Survey	Site Morphology	Dimensions	approx. - from scale drawing			175.0	175.0		LW
ARNE_132_0_0	ARNE_132_1_0		Arne Survey	Site Morphology	Height 5-10m	approx. - from scale drawing						

Major_ID_L1 (Parent_ID)	Major_ID_L2	Major_ID_L3	Data_Source	Category	Data_Type	Detail_Data_Type	Comments	Period Code Text	Numerical Data 1	Numerical Data 2	Numerical Data 3	Data Comments
ARNE_132_0_0	ARNE_132_2_0		C1056	Site Feature	Tepe or Mounded Structure							
ARNE_132_0_0	ARNE_132_2_0		C1056	Site Morphology	Dimensions				1.0			ha
ARNE_132_0_0	ARNE_132_2_0		C1056	Site Morphology	Dimensions				130.0	100.0		LW
ARNE_132_0_0	ARNE_132_2_0		C1056	Site Morphology	Irregular							
ARNE_132_0_0	ARNE_132_3_0		Narges Tepe Survey	Literature Reference	Original Survey ID	Band Tappeh						
ARNE_132_0_0	ARNE_132_3_0		Narges Tepe Survey	Object Data	Diagnostic (UNCERTAIN)			CH				
ARNE_132_0_0	ARNE_132_3_0		Narges Tepe Survey	Object Data	Diagnostic (UNCERTAIN)			EBA				
ARNE_132_0_0	ARNE_132_3_0		Narges Tepe Survey	Object Data	Diagnostic (UNCERTAIN)			IA34				
ARNE_133_0_0	ARNE_133_1_0		Arne Survey	Literature Reference	Original Survey ID	Do (Döureh tepé)						
ARNE_133_0_0	ARNE_133_1_0		Arne Survey	Object Data	Diagnostic (UNCERTAIN)			ISL				
ARNE_133_0_0	ARNE_133_1_0		Arne Survey	Object Data	Pottery							
ARNE_133_0_0	ARNE_133_1_0		Arne Survey	Object Data	Pottery (Initial Counts)				27.0			sherds
ARNE_133_0_0	ARNE_133_1_0		Arne Survey	Site Feature	Tepe (Rectilinear)							
ARNE_133_0_0	ARNE_133_1_0		Arne Survey	Site Feature	Tepe or Mounded Structure							
ARNE_133_0_0	ARNE_133_1_0		Arne Survey	Site Morphology	Dimensions	approx. - from scale drawing			150.0	125.0		LW
ARNE_133_0_0	ARNE_133_1_0		Arne Survey	Site Morphology	Height 10 -15m	approx. - from scale drawing						
ARNE_133_0_0	ARNE_133_1_0		Arne Survey	Site Morphology	Rectilinear							
ARNE_133_0_0	ARNE_133_2_0		C1056	Site Feature	Tepe or Mounded Structure							
ARNE_133_0_0	ARNE_133_2_0		C1056	Site Morphology	Complex Topographic Mound							
ARNE_133_0_0	ARNE_133_2_0		C1056	Site Morphology	Dimensions				10.6			ha
ARNE_133_0_0	ARNE_133_2_0		C1056	Site Morphology	Dimensions				550.0	270.0		LW
ARNE_133_0_0	ARNE_133_3_0		Japanese Survey	Literature Reference	Original Survey ID	B4-No07 Tappeh Doreh						
ARNE_133_0_0	ARNE_133_3_0		Japanese Survey	Object Data	Diagnostic (UNCERTAIN)			ISL				
ARNE_133_0_0	ARNE_133_3_0		Japanese Survey	Object Data	Glass							

Major_ID_L1 (Parent_ID)	Major_ID_L2	Major_ID_L3	Data_Source	Category	Data_Type	Detail_Data_Type	Comments	Period Code Text	Numerical Data 1	Numerical Data 2	Numerical Data 3	Data Comments
ARNE_133_0_0	ARNE_133_3_0		Japanese Survey	Object Data	Object Comment(s)	gray and red brown polished pottery, and islamic pottery						
ARNE_133_0_0	ARNE_133_3_0		Japanese Survey	Object Data	Pottery							
ARNE_133_0_0	ARNE_133_3_0		Japanese Survey	Site Feature	Tepe (Rectilinear)							
ARNE_133_0_0	ARNE_133_3_0		Japanese Survey	Site Feature	Tepe or Mounded Structure							
ARNE_133_0_0	ARNE_133_3_0		Japanese Survey	Site Morphology	Dimensions				1.5			ha
ARNE_133_0_0	ARNE_133_3_0		Japanese Survey	Site Morphology	Dimensions				136.0	168.0	13.5	LWH
ARNE_133_0_0	ARNE_133_3_0		Japanese Survey	Site Morphology	Height 10 -15m							
ARNE_133_0_0	ARNE_133_3_0		Japanese Survey	Site Morphology	Rectangular							
ARNE_134_0_0	ARNE_134_1_0		Arne Survey	Literature Reference	Original Survey ID	G (Gumbet-i-Qabuz)						
ARNE_134_0_0	ARNE_134_1_0		Arne Survey	Site Feature	Standing Architecture (Archaeological)	Mound and Tower of Kabus						
ARNE_134_0_0	ARNE_134_2_0		C1056	Site Feature	Standing Architecture (Archaeological)	Mound and Tower of Kabus						
ARNE_134_0_0	ARNE_134_2_0		C1056	Site Morphology	Dimensions	Mound			20.0			diameter
ARNE_134_0_0	ARNE_134_2_0		C1056	Site Morphology	Dimensions	Mound			0.0			ha
ARNE_134_0_0	ARNE_134_3_0		Kiani Survey	Map Feature	Map Feature	Dark mottling indicating an archaeological site on Kiani Map - Mound and Tower of Kabus						
ARNE_134_0_0	ARNE_134_3_0		Kiani Survey	Site Morphology	Dimensions	Mound			1.0			ha
ARNE_134_0_0	ARNE_134_3_0		Kiani Survey	Site Morphology	Dimensions	Mound			125.0	100.0		LW
ARNE_134_0_0	ARNE_134_3_0		Kiani Survey	Site Morphology	Ovoid	Mound						
ARNE_135_0_0	ARNE_135_1_0		Arne Survey	Literature Reference	Original Survey ID	Gu (Guštepé)						
ARNE_135_0_0	ARNE_135_1_0		Arne Survey	Object Data	Diagnostic (UNCERTAIN)			ISL				
ARNE_135_0_0	ARNE_135_1_0		Arne Survey	Object Data	Pottery							
ARNE_135_0_0	ARNE_135_1_0		Arne Survey	Site Feature	Tepe or Mounded Structure							
ARNE_135_0_0	ARNE_135_1_0		Arne Survey	Site Morphology	Dimensions	approx. - from scale drawing			320.0	275.0		LW
ARNE_135_0_0	ARNE_135_1_0		Arne Survey	Site Morphology	Height 5-10m	approx. - from scale drawing						

Major_ID_L1 (Parent_ID)	Major_ID_L2	Major_ID_L3	Data_Source	Category	Data_Type	Detail_Data_Type	Comments	Period Code Text	Numerical Data 1	Numerical Data 2	Numerical Data 3	Data Comments
ARNE_135_0_0	ARNE_135_1_0		Arne Survey	Site Morphology	Irregular							
ARNE_135_0_0	ARNE_135_2_0	ARNE_135_2_1	C1056	Site Feature	Tepe (Circular)	central tepe						
ARNE_135_0_0	ARNE_135_2_0	ARNE_135_2_1	C1056	Site Morphology	Circular							
ARNE_135_0_0	ARNE_135_2_0	ARNE_135_2_1	C1056	Site Morphology	Dimensions				0.4			ha
ARNE_135_0_0	ARNE_135_2_0	ARNE_135_2_1	C1056	Site Morphology	Dimensions				78.0	76.0		LW
ARNE_135_0_0	ARNE_135_2_0		C1056	Site Feature	Complex Topographic Mound							
ARNE_135_0_0	ARNE_135_2_0		C1056	Site Feature	Depression	surrounding central tepe						
ARNE_135_0_0	ARNE_135_2_0		C1056	Site Feature	Tepe or Mounded Structure							
ARNE_135_0_0	ARNE_135_2_0		C1056	Site Morphology	Dimensions				6.9			ha
ARNE_135_0_0	ARNE_135_2_0		C1056	Site Morphology	Dimensions				450.0	230.0		Lw
ARNE_135_0_0	ARNE_135_2_0		C1056	Site Morphology	Irregular							
ARNE_135_0_0	ARNE_135_3_0		Japanese Survey	Literature Reference	Original Survey ID	B4-No11 Qōš Tappeh						
ARNE_135_0_0	ARNE_135_3_0		Japanese Survey	Object Data	Brick							
ARNE_135_0_0	ARNE_135_3_0		Japanese Survey	Object Data	Object Comment(s)	gray and red-brown polished pottery						
ARNE_135_0_0	ARNE_135_3_0		Japanese Survey	Object Data	Pottery							
ARNE_135_0_0	ARNE_135_3_0		Japanese Survey	Site Feature	Tepe (Circular)							
ARNE_135_0_0	ARNE_135_3_0		Japanese Survey	Site Feature	Tepe or Mounded Structure							
ARNE_135_0_0	ARNE_135_3_0		Japanese Survey	Site Morphology	Circular							
ARNE_135_0_0	ARNE_135_3_0		Japanese Survey	Site Morphology	Dimensions				0.5			ha
ARNE_135_0_0	ARNE_135_3_0		Japanese Survey	Site Morphology	Dimensions				83.0	76.0	6.6	LWH
ARNE_135_0_0	ARNE_135_3_0		Japanese Survey	Site Morphology	Height 5-10m							
ARNE_135_0_0	ARNE_135_4_0		Narges Tepe Survey	Literature Reference	Original Survey ID	Malbazar or Malbazar Tappeh						
ARNE_135_0_0	ARNE_135_4_0		Narges Tepe Survey	Object Data	Diagnostic (UNCERTAIN)			IA34				
ARNE_135_0_0	ARNE_135_4_0		Narges Tepe Survey	Object Data	Diagnostic (UNCERTAIN)			EBA				
ARNE_135_0_0	ARNE_135_4_0		Narges Tepe Survey	Object Data	Diagnostic (UNCERTAIN)			CH				
ARNE_136_0_0	ARNE_136_1_0		Arne Survey	Literature Reference	Original Survey ID	Ia (Yartkhaye)						
ARNE_136_0_0	ARNE_136_1_0		Arne Survey	Object Data	Pottery							
ARNE_136_0_0	ARNE_136_1_0		Arne Survey	Site Feature	Tepe (Ovoid)							

Major_ID_L1 (Parent_ID)	Major_ID_L2	Major_ID_L3	Data_Source	Category	Data_Type	Detail_Data_Type	Comments	Period Code Text	Numerical Data 1	Numerical Data 2	Numerical Data 3	Data Comments
ARNE_136_0_0	ARNE_136_1_0		Arne Survey	Site Feature	Tepe or Mounded Structure							
ARNE_136_0_0	ARNE_136_1_0		Arne Survey	Site Morphology	Dimensions	approx. - from scale drawing			60.0	50.0		LW
ARNE_136_0_0	ARNE_136_1_0		Arne Survey	Site Morphology	Height 5-10m	approx. - from scale drawing						
ARNE_136_0_0	ARNE_136_1_0		Arne Survey	Site Morphology	Ovoid	cut by river						
ARNE_136_0_0	ARNE_136_2_0		C1056	Site Feature	Tepe or Mounded Structure							
ARNE_136_0_0	ARNE_136_2_0		C1056	Site Morphology	Dimensions				0.5			ha
ARNE_136_0_0	ARNE_136_2_0		C1056	Site Morphology	Dimensions				130.0	60.0		LW
ARNE_136_0_0	ARNE_136_2_0		C1056	Site Morphology	Irregular	cut by river						
ARNE_137_0_0	ARNE_137_1_0		Arne Survey	Literature Reference	Original Survey ID	Pi (Pihamber)						
ARNE_137_0_0	ARNE_137_1_0		Arne Survey	Site Feature	Tepe or Mounded Structure							
ARNE_137_0_0	ARNE_137_1_0		Arne Survey	Site Morphology	Height < 5m							
ARNE_138_0_0	ARNE_138_1_0		Arne Survey	Literature Reference	Original Survey ID	Q (Qöktepé)						
ARNE_138_0_0	ARNE_138_1_0		Arne Survey	Site Feature	Tepe or Mounded Structure							
ARNE_138_0_0	ARNE_138_1_0		Arne Survey	Site Morphology	Dimensions	approx. - from scale drawing			240.0	80.0		LW
ARNE_138_0_0	ARNE_138_1_0		Arne Survey	Site Morphology	Height 10 -15m	approx. - from scale drawing						
ARNE_138_0_0	ARNE_138_1_0		Arne Survey	Site Morphology	Irregular							
ARNE_138_0_0	ARNE_138_2_0		C1056	Site Feature	Tepe or Mounded Structure							
ARNE_138_0_0	ARNE_138_2_0		C1056	Site Morphology	Dimensions				7.9			ha
ARNE_138_0_0	ARNE_138_2_0		C1056	Site Morphology	Dimensions				450.0	300.0		Lw
ARNE_138_0_0	ARNE_138_2_0		C1056	Site Morphology	Irregular							
ARNE_138_0_0	ARNE_138_3_0		Kiani Survey	Map Feature	Map Feature	Dark mottling indicating an archaeological site on Kiani Map						
ARNE_138_0_0	ARNE_138_3_0		Kiani Survey	Site Feature	Tepe or Mounded Structure							
ARNE_138_0_0	ARNE_138_3_0		Kiani Survey	Site Morphology	Dimensions				6.7			ha
ARNE_138_0_0	ARNE_138_3_0		Kiani Survey	Site Morphology	Dimensions				340.0	280.0		LW
ARNE_138_0_0	ARNE_138_3_0		Kiani Survey	Site Morphology	Irregular							
ARNE_138_0_0	ARNE_138_4_0		Narges Tepe Survey	Literature Reference	Original Survey ID	Gug Tappeh						

Major_ID_L1 (Parent_ID)	Major_ID_L2	Major_ID_L3	Data_Source	Category	Data_Type	Detail_Data_Type	Comments	Period Code Text	Numerical Data 1	Numerical Data 2	Numerical Data 3	Data Comments
ARNE_138_0_0	ARNE_138_4_0		Narges Tepe Survey	Object Data	Diagnostic (UNCERTAIN)			MBA				
ARNE_139_0_0	ARNE_139_1_0		Arne Survey	Literature Reference	Original Survey ID	Qa (Qaladjik (Batrišan)						
ARNE_139_0_0	ARNE_139_1_0		Arne Survey	Site Feature	Tepe (Rectilinear)							
ARNE_139_0_0	ARNE_139_1_0		Arne Survey	Site Feature	Tepe or Mounded Structure							
ARNE_139_0_0	ARNE_139_1_0		Arne Survey	Site Morphology	Dimensions	approx. - from scale drawing			50.0	50.0		Lw
ARNE_139_0_0	ARNE_139_1_0		Arne Survey	Site Morphology	Height < 5m	approx. - from scale drawing						
ARNE_139_0_0	ARNE_139_1_0		Arne Survey	Site Morphology	Square							
ARNE_139_0_0	ARNE_139_2_0		C1056	Site Feature	Tepe (Rectilinear)							
ARNE_139_0_0	ARNE_139_2_0		C1056	Site Feature	Tepe or Mounded Structure							
ARNE_139_0_0	ARNE_139_2_0		C1056	Site Morphology	Dimensions				0.3			ha
ARNE_139_0_0	ARNE_139_2_0		C1056	Site Morphology	Dimensions				50.0	50.0		LW
ARNE_139_0_0	ARNE_139_2_0		C1056	Site Morphology	Square							
ARNE_140_0_0	ARNE_140_1_0		Arne Survey	Literature Reference	Original Survey ID	QH (Qoš Hodja)						
ARNE_140_0_0	ARNE_140_1_0		Arne Survey	Site Feature	Complex of Low Mounds							
ARNE_140_0_0	ARNE_140_1_0		Arne Survey	Site Feature	Tepe or Mounded Structure							
ARNE_140_0_0	ARNE_140_1_0		Arne Survey	Site Morphology	Dimensions	approx. - from scale drawing			275.0	175.0		LW
ARNE_140_0_0	ARNE_140_1_0		Arne Survey	Site Morphology	Height 5-10m							
ARNE_140_0_0	ARNE_140_1_0		Arne Survey	Site Morphology	Irregular							
ARNE_140_0_0	ARNE_140_2_0		C1056	Site Feature	Complex of Low Mounds							
ARNE_140_0_0	ARNE_140_2_0		C1056	Site Feature	Tepe or Mounded Structure							
ARNE_140_0_0	ARNE_140_2_0		C1056	Site Morphology	Dimensions				9.3			ha
ARNE_140_0_0	ARNE_140_2_0		C1056	Site Morphology	Dimensions				420.0	330.0		LW
ARNE_140_0_0	ARNE_140_2_0		C1056	Site Morphology	Irregular							
ARNE_140_0_0	ARNE_140_3_0	ARNE_140_3_1	Japanese Survey	Literature Reference	Original Survey ID	A4-No02 Tappeh Qeše-jeq A						
ARNE_140_0_0	ARNE_140_3_0	ARNE_140_3_1	Japanese Survey	Object Data	Object Comment(s)	red brown pottery						
ARNE_140_0_0	ARNE_140_3_0	ARNE_140_3_1	Japanese Survey	Object Data	Pottery							
ARNE_140_0_0	ARNE_140_3_0	ARNE_140_3_1	Japanese Survey	Site Feature	Tepe (Ovoid)							
ARNE_140_0_0	ARNE_140_3_0	ARNE_140_3_1	Japanese Survey	Site Morphology	Dimensions				1.4			ha

Major_ID_L1 (Parent_ID)	Major_ID_L2	Major_ID_L3	Data_Source	Category	Data_Type	Detail_Data_Type	Comments	Period Code Text	Numerical Data 1	Numerical Data 2	Numerical Data 3	Data Comments
ARNE_140_0_0	ARNE_140_3_0	ARNE_140_3_1	Japanese Survey	Site Morphology	Dimensions				136.0	149.0	6.3	
ARNE_140_0_0	ARNE_140_3_0	ARNE_140_3_1	Japanese Survey	Site Morphology	Height 5-10m							
ARNE_140_0_0	ARNE_140_3_0	ARNE_140_3_1	Japanese Survey	Site Morphology	Ovoid							
ARNE_140_0_0	ARNE_140_3_0	ARNE_140_3_2	Japanese Survey	Literature Reference	Original Survey ID	A4-No03 Tappeh Qeše-jeq B						
ARNE_140_0_0	ARNE_140_3_0	ARNE_140_3_2	Japanese Survey	Object Data	Object Comment(s)	red brown pottery						
ARNE_140_0_0	ARNE_140_3_0	ARNE_140_3_2	Japanese Survey	Object Data	Pottery							
ARNE_140_0_0	ARNE_140_3_0	ARNE_140_3_2	Japanese Survey	Site Feature	Burial: Cemetery							
ARNE_140_0_0	ARNE_140_3_0	ARNE_140_3_2	Japanese Survey	Site Feature	Tepe (Ovoid)							
ARNE_140_0_0	ARNE_140_3_0	ARNE_140_3_2	Japanese Survey	Site Morphology	Dimensions				1.2			ha
ARNE_140_0_0	ARNE_140_3_0	ARNE_140_3_2	Japanese Survey	Site Morphology	Dimensions				170.0	120.0	6.2	LWH
ARNE_140_0_0	ARNE_140_3_0	ARNE_140_3_2	Japanese Survey	Site Morphology	Height 5-10m							
ARNE_140_0_0	ARNE_140_3_0	ARNE_140_3_2	Japanese Survey	Site Morphology	Ovoid							
ARNE_140_0_0	ARNE_140_3_0	ARNE_140_3_3	Japanese Survey	Literature Reference	Original Survey ID	A4-No04 Tappeh Qeše-jeq C						
ARNE_140_0_0	ARNE_140_3_0	ARNE_140_3_3	Japanese Survey	Object Data	Object Comment(s)	red brown pottery						
ARNE_140_0_0	ARNE_140_3_0	ARNE_140_3_3	Japanese Survey	Object Data	Pottery							
ARNE_140_0_0	ARNE_140_3_0	ARNE_140_3_3	Japanese Survey	Site Feature	Burial: Cemetery							
ARNE_140_0_0	ARNE_140_3_0	ARNE_140_3_3	Japanese Survey	Site Feature	Tepe (Circular)							
ARNE_140_0_0	ARNE_140_3_0	ARNE_140_3_3	Japanese Survey	Site Morphology	Circular							
ARNE_140_0_0	ARNE_140_3_0	ARNE_140_3_3	Japanese Survey	Site Morphology	Dimensions				1.0			ha
ARNE_140_0_0	ARNE_140_3_0	ARNE_140_3_3	Japanese Survey	Site Morphology	Dimensions				108.0	90.0	4.0	LWH
ARNE_140_0_0	ARNE_140_3_0	ARNE_140_3_3	Japanese Survey	Site Morphology	Height < 5m							
ARNE_140_0_0	ARNE_140_3_0	ARNE_140_3_4	Japanese Survey	Literature Reference	Original Survey ID	A4-No05 Tappeh Qeše-jeq D						
ARNE_140_0_0	ARNE_140_3_0	ARNE_140_3_4	Japanese Survey	Object Data	Object Comment(s)	red brown pottery						
ARNE_140_0_0	ARNE_140_3_0	ARNE_140_3_4	Japanese Survey	Object Data	Pottery							
ARNE_140_0_0	ARNE_140_3_0	ARNE_140_3_4	Japanese Survey	Site Feature	Tepe (Circular)							
ARNE_140_0_0	ARNE_140_3_0	ARNE_140_3_4	Japanese Survey	Site Morphology	Circular							
ARNE_140_0_0	ARNE_140_3_0	ARNE_140_3_4	Japanese Survey	Site Morphology	Dimensions				0.5			ha
ARNE_140_0_0	ARNE_140_3_0	ARNE_140_3_4	Japanese Survey	Site Morphology	Dimensions				90.0	80.0	4.2	LWH
ARNE_140_0_0	ARNE_140_3_0	ARNE_140_3_4	Japanese Survey	Site Morphology	Height < 5m							
ARNE_140_0_0	ARNE_140_3_0	ARNE_140_3_5	Japanese Survey	Literature Reference	Original Survey ID	A4-No06 Tappeh Qeše-jeq E						
ARNE_140_0_0	ARNE_140_3_0	ARNE_140_3_5	Japanese Survey	Object Data	Object Comment(s)	red brown pottery						
ARNE_140_0_0	ARNE_140_3_0	ARNE_140_3_5	Japanese Survey	Object Data	Pottery							
ARNE_140_0_0	ARNE_140_3_0	ARNE_140_3_5	Japanese Survey	Site Feature	Tepe (Circular)							

Major_ID_L1 (Parent_ID)	Major_ID_L2	Major_ID_L3	Data_Source	Category	Data_Type	Detail_Data_Type	Comments	Period Code Text	Numerical Data 1	Numerical Data 2	Numerical Data 3	Data Comments
ARNE_140_0_0	ARNE_140_3_0	ARNE_140_3_5	Japanese Survey	Site Morphology	Circular							
ARNE_140_0_0	ARNE_140_3_0	ARNE_140_3_5	Japanese Survey	Site Morphology	Dimensions				0.6			ha
ARNE_140_0_0	ARNE_140_3_0	ARNE_140_3_5	Japanese Survey	Site Morphology	Dimensions				80.0	70.0	2.6	LWH
ARNE_140_0_0	ARNE_140_3_0	ARNE_140_3_5	Japanese Survey	Site Morphology	Height < 5m							
ARNE_140_0_0	ARNE_140_3_0	ARNE_140_3_6	Japanese Survey	Literature Reference	Original Survey ID	A4-No07 Tappeh Qeše-jeq F						
ARNE_140_0_0	ARNE_140_3_0	ARNE_140_3_6	Japanese Survey	Object Data	Object Comment(s)	red brown pottery						
ARNE_140_0_0	ARNE_140_3_0	ARNE_140_3_6	Japanese Survey	Object Data	Pottery							
ARNE_140_0_0	ARNE_140_3_0	ARNE_140_3_6	Japanese Survey	Site Feature	Tepe (Circular)							
ARNE_140_0_0	ARNE_140_3_0	ARNE_140_3_6	Japanese Survey	Site Morphology	Circular							
ARNE_140_0_0	ARNE_140_3_0	ARNE_140_3_6	Japanese Survey	Site Morphology	Dimensions				70.0		2.1	diameter; H
ARNE_140_0_0	ARNE_140_3_0	ARNE_140_3_6	Japanese Survey	Site Morphology	Dimensions				0.3			ha
ARNE_140_0_0	ARNE_140_3_0	ARNE_140_3_6	Japanese Survey	Site Morphology	Height < 5m							
ARNE_140_0_0	ARNE_140_3_0		Japanese Survey	Site Feature	Complex of Low Mounds							
ARNE_140_0_0	ARNE_140_3_0		Japanese Survey	Site Feature	Tepe or Mounded Structure							
ARNE_140_0_0	ARNE_140_3_0		Japanese Survey	Site Morphology	Irregular							
ARNE_140_0_0	ARNE_140_4_0		Narges Tepe Survey	Literature Reference	Original Survey ID	Qusheh cheh Tappeh						
ARNE_140_0_0	ARNE_140_4_0		Narges Tepe Survey	Object Data	Diagnostic (UNCERTAIN)			IA34				
ARNE_140_0_0	ARNE_140_4_0		Narges Tepe Survey	Object Data	Diagnostic (UNCERTAIN)			ISL				
ARNE_141_0_0	ARNE_141_1_0		Arne Survey	Literature Reference	Original Survey ID	QI (Qarenkiy Imam)						
ARNE_141_0_0	ARNE_141_1_0		Arne Survey	Site Feature	Tepe or Mounded Structure							
ARNE_141_0_0	ARNE_141_1_0		Arne Survey	Site Morphology	Height 5-10m							
ARNE_142_0_0	ARNE_142_1_0		Arne Survey	Literature Reference	Original Survey ID	S (Šah (Shah) tepé buzurg						
ARNE_142_0_0	ARNE_142_1_0		Arne Survey	Object Data	Diagnostic (UNCERTAIN)			PRE				
ARNE_142_0_0	ARNE_142_1_0		Arne Survey	Object Data	Pottery							
ARNE_142_0_0	ARNE_142_1_0		Arne Survey	Site Feature	Tepe (Ovoid)							
ARNE_142_0_0	ARNE_142_1_0		Arne Survey	Site Feature	Tepe or Mounded Structure							
ARNE_142_0_0	ARNE_142_1_0		Arne Survey	Site Morphology	Dimensions	approx. - from scale drawing			150.0	130.0		LW

Major_ID_L1 (Parent_ID)	Major_ID_L2	Major_ID_L3	Data_Source	Category	Data_Type	Detail_Data_Type	Comments	Period Code Text	Numerical Data 1	Numerical Data 2	Numerical Data 3	Data Comments
ARNE_142_0_0	ARNE_142_1_0		Arne Survey	Site Morphology	Height 5-10m	approx. - from scale drawing						
ARNE_142_0_0	ARNE_142_1_0		Arne Survey	Site Morphology	Ovoid							
ARNE_142_0_0	ARNE_142_2_0		C1056	Site Feature	Tepe (Ovoid)							
ARNE_142_0_0	ARNE_142_2_0		C1056	Site Feature	Tepe or Mounded Structure							
ARNE_142_0_0	ARNE_142_2_0		C1056	Site Morphology	Dimensions				1.9			ha
ARNE_142_0_0	ARNE_142_2_0		C1056	Site Morphology	Dimensions				175.0	135.0		LW
ARNE_142_0_0	ARNE_142_2_0		C1056	Site Morphology	Ovoid							
ARNE_142_0_0	ARNE_142_3_0		Japanese Survey	Literature Reference	Original Survey ID	B5-No16 Šah Tappeh						
ARNE_142_0_0	ARNE_142_3_0		Japanese Survey	Object Data	Object Comment(s)	painted pottery and gray polished pottery						
ARNE_142_0_0	ARNE_142_3_0		Japanese Survey	Object Data	Pottery							
ARNE_142_0_0	ARNE_142_3_0		Japanese Survey	Site Feature	Tepe (Ovoid)							
ARNE_142_0_0	ARNE_142_3_0		Japanese Survey	Site Feature	Tepe or Mounded Structure							
ARNE_142_0_0	ARNE_142_3_0		Japanese Survey	Site Morphology	Dimensions				1.7			ha
ARNE_142_0_0	ARNE_142_3_0		Japanese Survey	Site Morphology	Dimensions				135.0	165.0	8.1	LWH
ARNE_142_0_0	ARNE_142_3_0		Japanese Survey	Site Morphology	Height 5-10m							
ARNE_142_0_0	ARNE_142_3_0		Japanese Survey	Site Morphology	Ovoid							
ARNE_142_0_0	ARNE_142_4_0		Narges Tepe Survey	Literature Reference	Original Survey ID	Shah Tappeh						
ARNE_142_0_0	ARNE_142_4_0		Narges Tepe Survey	Object Data	Diagnostic (UNCERTAIN)			LBA				
ARNE_142_0_0	ARNE_142_4_0		Narges Tepe Survey	Object Data	Diagnostic (UNCERTAIN)			EBA				
ARNE_142_0_0	ARNE_142_4_0		Narges Tepe Survey	Object Data	Diagnostic (UNCERTAIN)			NEO				
ARNE_143_0_0	ARNE_143_1_0		Arne Survey	Literature Reference	Original Survey ID	SM (Šikh Musa)						
ARNE_143_0_0	ARNE_143_1_0		Arne Survey	Site Feature	Tepe (Circular)							
ARNE_143_0_0	ARNE_143_1_0		Arne Survey	Site Feature	Tepe or Mounded Structure							
ARNE_143_0_0	ARNE_143_1_0		Arne Survey	Site Morphology	Circular							
ARNE_143_0_0	ARNE_143_1_0		Arne Survey	Site Morphology	Dimensions	approx. - from scale drawing			120.0	120.0		LW
ARNE_143_0_0	ARNE_143_1_0		Arne Survey	Site Morphology	Height < 5m	approx. - from scale drawing						
ARNE_143_0_0	ARNE_143_2_0		C1056	Site Feature	Tepe (Circular)							

Major_ID_L1 (Parent_ID)	Major_ID_L2	Major_ID_L3	Data_Source	Category	Data_Type	Detail_Data_Type	Comments	Period Code Text	Numerical Data 1	Numerical Data 2	Numerical Data 3	Data Comments
ARNE_143_0_0	ARNE_143_2_0		C1056	Site Feature	Tepe or Mounded Structure							
ARNE_143_0_0	ARNE_143_2_0		C1056	Site Morphology	Circular							
ARNE_143_0_0	ARNE_143_2_0		C1056	Site Morphology	Dimensions				0.1			ha
ARNE_143_0_0	ARNE_143_2_0		C1056	Site Morphology	Dimensions				40.0	30.0		LW
ARNE_144_0_0	ARNE_144_1_0		Arne Survey	Literature Reference	Original Survey ID	Th (þakerlan tepe)						
ARNE_144_0_0	ARNE_144_1_0		Arne Survey	Site Feature	Tepe or Mounded Structure							
ARNE_144_0_0	ARNE_144_1_0		Arne Survey	Site Morphology	Dimensions	approx. - from scale drawing			210.0	100.0		LW
ARNE_144_0_0	ARNE_144_1_0		Arne Survey	Site Morphology	Height 5-10m	approx. - from scale drawing						
ARNE_144_0_0	ARNE_144_1_0		Arne Survey	Site Morphology	Irregular							
ARNE_144_0_0	ARNE_144_2_0	ARNE_144_2_1	C1056	Site Feature	Tepe (Circular)							
ARNE_144_0_0	ARNE_144_2_0	ARNE_144_2_1	C1056	Site Morphology	Circular							
ARNE_144_0_0	ARNE_144_2_0	ARNE_144_2_1	C1056	Site Morphology	Dimensions				0.4			ha
ARNE_144_0_0	ARNE_144_2_0	ARNE_144_2_1	C1056	Site Morphology	Dimensions				70.0	70.0		LW
ARNE_144_0_0	ARNE_144_2_0	ARNE_144_2_2	C1056	Site Feature	Depression							
ARNE_144_0_0	ARNE_144_2_0	ARNE_144_2_2	C1056	Site Morphology	Dimensions				2.0			ha
ARNE_144_0_0	ARNE_144_2_0	ARNE_144_2_2	C1056	Site Morphology	Dimensions				185.0	130.0		LW
ARNE_144_0_0	ARNE_144_2_0		C1056	Site Feature	Tepe or Mounded Structure							
ARNE_144_0_0	ARNE_144_3_0	ARNE_144_3_1	Japanese Survey	Literature Reference	Original Survey ID	B5-No12 Saqlar Tappeh A						
ARNE_144_0_0	ARNE_144_3_0	ARNE_144_3_1	Japanese Survey	Object Data	Object Comment(s)	gray and red-brown polished pottery						
ARNE_144_0_0	ARNE_144_3_0	ARNE_144_3_1	Japanese Survey	Object Data	Pottery							
ARNE_144_0_0	ARNE_144_3_0	ARNE_144_3_1	Japanese Survey	Site Feature	Tepe (Ovoid)							
ARNE_144_0_0	ARNE_144_3_0	ARNE_144_3_1	Japanese Survey	Site Feature	Tepe or Mounded Structure							
ARNE_144_0_0	ARNE_144_3_0	ARNE_144_3_1	Japanese Survey	Site Morphology	Dimensions				0.5			ha
ARNE_144_0_0	ARNE_144_3_0	ARNE_144_3_1	Japanese Survey	Site Morphology	Dimensions				92.0	95.0	7.0	LWH
ARNE_144_0_0	ARNE_144_3_0	ARNE_144_3_1	Japanese Survey	Site Morphology	Height 5-10m							
ARNE_144_0_0	ARNE_144_3_0	ARNE_144_3_1	Japanese Survey	Site Morphology	Ovoid							
ARNE_144_0_0	ARNE_144_3_0	ARNE_144_3_2	Japanese Survey	Literature Reference	Original Survey ID	B5-No13 Saqlar Tappeh B						
ARNE_144_0_0	ARNE_144_3_0	ARNE_144_3_2	Japanese Survey	Object Data	Diagnostic (UNCERTAIN)			ISL				

Major_ID_L1 (Parent_ID)	Major_ID_L2	Major_ID_L3	Data_Source	Category	Data_Type	Detail_Data_Type	Comments	Period Code Text	Numerical Data 1	Numerical Data 2	Numerical Data 3	Data Comments
ARNE_144_0_0	ARNE_144_3_0	ARNE_144_3_2	Japanese Survey	Object Data	Object Comment(s)	red brown polished pottery and Islamic pottery						
ARNE_144_0_0	ARNE_144_3_0	ARNE_144_3_2	Japanese Survey	Object Data	Pottery							
ARNE_144_0_0	ARNE_144_3_0	ARNE_144_3_2	Japanese Survey	Site Feature	Tepe (Ovoid)							
ARNE_144_0_0	ARNE_144_3_0	ARNE_144_3_2	Japanese Survey	Site Feature	Tepe or Mounded Structure							
ARNE_144_0_0	ARNE_144_3_0	ARNE_144_3_2	Japanese Survey	Site Morphology	Dimensions				1.9			ha
ARNE_144_0_0	ARNE_144_3_0	ARNE_144_3_2	Japanese Survey	Site Morphology	Dimensions				196.0	150.0	3.5	LWH
ARNE_144_0_0	ARNE_144_3_0	ARNE_144_3_2	Japanese Survey	Site Morphology	Height < 5m							
ARNE_144_0_0	ARNE_144_3_0	ARNE_144_3_2	Japanese Survey	Site Morphology	Ovoid							
ARNE_145_0_0	ARNE_145_1_0		Arne Survey	Literature Reference	Original Survey ID	Y (Yilghan tepé)	Appears to be part of the same grouping as ARNE_77_0_0 - classed differently in different surveys					
ARNE_145_0_0	ARNE_145_1_0		Arne Survey	Site Feature	Tepe (Rectilinear)							
ARNE_145_0_0	ARNE_145_1_0		Arne Survey	Site Feature	Tepe or Mounded Structure							
ARNE_145_0_0	ARNE_145_1_0		Arne Survey	Site Morphology	Dimensions	approx. - from scale drawing			200.0	200.0		LW
ARNE_145_0_0	ARNE_145_1_0		Arne Survey	Site Morphology	Height 5-10m	approx. - from scale drawing						
ARNE_145_0_0	ARNE_145_1_0		Arne Survey	Site Morphology	Rectilinear							
ARNE_145_0_0	ARNE_145_2_0		C1056	Site Feature	Tepe or Mounded Structure							
ARNE_145_0_0	ARNE_145_2_0		C1056	Site Morphology	Dimensions				1.8			ha
ARNE_145_0_0	ARNE_145_2_0		C1056	Site Morphology	Dimensions				195.0	110.0		LW
ARNE_145_0_0	ARNE_145_2_0		C1056	Site Morphology	Ovoid							
ARNE_145_0_0	ARNE_145_3_0	ARNE_145_3_1	Japanese Survey	Literature Reference	Original Survey ID	A5-No01 Tappeh Ylāqin A						

Major_ID_L1 (Parent_ID)	Major_ID_L2	Major_ID_L3	Data_Source	Category	Data_Type	Detail_Data_Type	Comments	Period Code Text	Numerical Data 1	Numerical Data 2	Numerical Data 3	Data Comments
ARNE_145_0_0	ARNE_145_3_0	ARNE_145_3_1	Japanese Survey	Object Data	Diagnostic (UNCERTAIN)			ISL				
ARNE_145_0_0	ARNE_145_3_0	ARNE_145_3_1	Japanese Survey	Object Data	Object Comment(s)	gray and red-brown polished pottery; Islamic pottery						
ARNE_145_0_0	ARNE_145_3_0	ARNE_145_3_1	Japanese Survey	Object Data	Pottery							
ARNE_145_0_0	ARNE_145_3_0	ARNE_145_3_1	Japanese Survey	Site Feature	Tepe (Flat Top)							
ARNE_145_0_0	ARNE_145_3_0	ARNE_145_3_1	Japanese Survey	Site Feature	Tepe (Ovoid)							
ARNE_145_0_0	ARNE_145_3_0	ARNE_145_3_1	Japanese Survey	Site Morphology	Dimensions				2.7			ha
ARNE_145_0_0	ARNE_145_3_0	ARNE_145_3_1	Japanese Survey	Site Morphology	Dimensions				219.0	129.0	7.0	LWH
ARNE_145_0_0	ARNE_145_3_0	ARNE_145_3_1	Japanese Survey	Site Morphology	Height 5-10m							
ARNE_145_0_0	ARNE_145_3_0	ARNE_145_3_1	Japanese Survey	Site Morphology	Ovoid							
ARNE_145_0_0	ARNE_145_3_0	ARNE_145_3_2	Japanese Survey	Literature Reference	Original Survey ID	A5-No03 Tappeh Ylāqin C						
ARNE_145_0_0	ARNE_145_3_0	ARNE_145_3_2	Japanese Survey	Object Data	Object Comment(s)	gray and red-brown polished pottery						
ARNE_145_0_0	ARNE_145_3_0	ARNE_145_3_2	Japanese Survey	Object Data	Pottery							
ARNE_145_0_0	ARNE_145_3_0	ARNE_145_3_2	Japanese Survey	Site Feature	Tepe (Circular)							
ARNE_145_0_0	ARNE_145_3_0	ARNE_145_3_2	Japanese Survey	Site Morphology	Dimensions				60.0		1.2	diameter; H
ARNE_145_0_0	ARNE_145_3_0	ARNE_145_3_2	Japanese Survey	Site Morphology	Dimensions				0.5			ha
ARNE_145_0_0	ARNE_145_3_0	ARNE_145_3_2	Japanese Survey	Site Morphology	Height < 5m							
ARNE_145_0_0	ARNE_145_3_0	ARNE_145_3_2	Japanese Survey	Site Morphology	Ovoid							
ARNE_145_0_0	ARNE_145_3_0		Japanese Survey	Site Feature	Complex of Low Mounds							
ARNE_145_0_0	ARNE_145_3_0		Japanese Survey	Site Feature	Tepe or Mounded Structure							
ARNE_146_0_0	ARNE_146_1_0		Arne Survey	Literature Reference	Original Survey ID	T (Turabi tepé)						
ARNE_146_0_0	ARNE_146_1_0		Arne Survey	Site Feature	Complex of Low Mounds							
ARNE_146_0_0	ARNE_146_1_0		Arne Survey	Site Feature	Tepe or Mounded Structure							
ARNE_146_0_0	ARNE_146_1_0		Arne Survey	Site Morphology	Dimensions	approx. - from scale drawing			280.0	80.0		LW
ARNE_146_0_0	ARNE_146_1_0		Arne Survey	Site Morphology	Height 5-10m	approx. - from scale drawing						
ARNE_146_0_0	ARNE_146_1_0		Arne Survey	Site Morphology	Irregular							
ARNE_146_0_0	ARNE_146_2_0	ARNE_146_2_1	C1056	Site Feature	Complex of Low Mounds							

Major_ID_L1 (Parent_ID)	Major_ID_L2	Major_ID_L3	Data_Source	Category	Data_Type	Detail_Data_Type	Comments	Period Code Text	Numerical Data 1	Numerical Data 2	Numerical Data 3	Data Comments
ARNE_146_0_0	ARNE_146_2_0	ARNE_146_2_1	C1056	Site Morphology	Dimensions				1.2			ha
ARNE_146_0_0	ARNE_146_2_0	ARNE_146_2_1	C1056	Site Morphology	Dimensions				215.0	70.0		LW
ARNE_146_0_0	ARNE_146_2_0	ARNE_146_2_1	C1056	Site Morphology	Irregular							
ARNE_146_0_0	ARNE_146_2_0	ARNE_146_2_2	C1056	Site Feature	Lower Town							
ARNE_146_0_0	ARNE_146_2_0	ARNE_146_2_2	C1056	Site Morphology	Dimensions				7.3			ha
ARNE_146_0_0	ARNE_146_2_0	ARNE_146_2_2	C1056	Site Morphology	Dimensions				540.0	205.0		LW
ARNE_146_0_0	ARNE_146_2_0	ARNE_146_2_2	C1056	Site Morphology	Irregular							
ARNE_146_0_0	ARNE_146_2_0		C1056	Site Feature	Tepe or Mounded Structure							
ARNE_146_0_0	ARNE_146_3_0		Japanese Survey	Literature Reference	Original Survey ID	B4-No12 Tappeh Pyghmbar						
ARNE_146_0_0	ARNE_146_3_0		Japanese Survey	Object Data	Object Comment(s)	red-brown polished pottery						
ARNE_146_0_0	ARNE_146_3_0		Japanese Survey	Object Data	Pottery							
ARNE_146_0_0	ARNE_146_3_0		Japanese Survey	Site Feature	Tepe (Ovoid)							
ARNE_146_0_0	ARNE_146_3_0		Japanese Survey	Site Feature	Tepe or Mounded Structure							
ARNE_146_0_0	ARNE_146_3_0		Japanese Survey	Site Morphology	Dimensions	central tepe			70.0			area
ARNE_146_0_0	ARNE_146_3_0		Japanese Survey	Site Morphology	Dimensions				1.1			ha
ARNE_146_0_0	ARNE_146_3_0		Japanese Survey	Site Morphology	Dimensions				400.0	70.0	9.0	LWH
ARNE_146_0_0	ARNE_146_3_0		Japanese Survey	Site Morphology	Height 5-10m							
ARNE_146_0_0	ARNE_146_3_0		Japanese Survey	Site Morphology	Ovoid							
ARNE_147_0_0	ARNE_147_1_0		Arne Survey	Literature Reference	Original Survey ID	H (Hodjamberdi)						
ARNE_147_0_0	ARNE_147_1_0		Arne Survey	Site Feature	Complex of Low Mounds							
ARNE_147_0_0	ARNE_147_1_0		Arne Survey	Site Feature	Tepe or Mounded Structure							
ARNE_147_0_0	ARNE_147_1_0		Arne Survey	Site Morphology	Dimensions	approx. - from scale drawing			175.0	100.0		LW
ARNE_147_0_0	ARNE_147_1_0		Arne Survey	Site Morphology	Height 5-10m	approx. - from scale drawing						
ARNE_147_0_0	ARNE_147_1_0		Arne Survey	Site Morphology	Irregular							
ARNE_147_0_0	ARNE_147_2_0		C1056	Site Feature	Complex of Low Mounds							
ARNE_147_0_0	ARNE_147_2_0		C1056	Site Feature	Tepe or Mounded Structure							
ARNE_147_0_0	ARNE_147_2_0		C1056	Site Morphology	Dimensions				230.0	225.0		LW
ARNE_147_0_0	ARNE_147_2_0		C1056	Site Morphology	Dimensions				2.8			ha
ARNE_147_0_0	ARNE_147_2_0		C1056	Site Morphology	Irregular							
ARNE_147_0_0	ARNE_147_3_0		Japanese Survey	Literature Reference	Original Survey ID	B4-No02 Tappeh Xojon-bardy						

Major_ID_L1 (Parent_ID)	Major_ID_L2	Major_ID_L3	Data_Source	Category	Data_Type	Detail_Data_Type	Comments	Period Code Text	Numerical Data 1	Numerical Data 2	Numerical Data 3	Data Comments
ARNE_147_0_0	ARNE_147_3_0		Japanese Survey	Object Data	Object Comment(s)	red-brown polished pottery						
ARNE_147_0_0	ARNE_147_3_0		Japanese Survey	Object Data	Pottery							
ARNE_147_0_0	ARNE_147_3_0		Japanese Survey	Site Feature	Complex of Low Mounds							
ARNE_147_0_0	ARNE_147_3_0		Japanese Survey	Site Feature	Tepe or Mounded Structure							
ARNE_147_0_0	ARNE_147_3_0		Japanese Survey	Site Morphology	Dimensions				7.7			ha
ARNE_147_0_0	ARNE_147_3_0		Japanese Survey	Site Morphology	Dimensions				200.0	300.0	7.3	LWH
ARNE_147_0_0	ARNE_147_3_0		Japanese Survey	Site Morphology	Height 5-10m							
ARNE_147_0_0	ARNE_147_3_0		Japanese Survey	Site Morphology	Irregular							
ARNE_148_0_0	ARNE_148_1_0		Arne Survey	Literature Reference	Original Survey ID	K (Kala Khandan tepé)						
ARNE_148_0_0	ARNE_148_1_0		Arne Survey	Object Data	Diagnostic (UNCERTAIN)			ISL				
ARNE_148_0_0	ARNE_148_1_0		Arne Survey	Object Data	Pottery							
ARNE_148_0_0	ARNE_148_1_0		Arne Survey	Site Feature	Tepe (Ovoid)							
ARNE_148_0_0	ARNE_148_1_0		Arne Survey	Site Feature	Tepe or Mounded Structure							
ARNE_148_0_0	ARNE_148_1_0		Arne Survey	Site Morphology	Dimensions	approx. - from scale drawing			300.0	200.0		LW
ARNE_148_0_0	ARNE_148_1_0		Arne Survey	Site Morphology	Height > 25m	approx. - from scale drawing						
ARNE_148_0_0	ARNE_148_1_0		Arne Survey	Site Morphology	Ovoid							
ARNE_148_0_0	ARNE_148_2_0		C1056	Site Feature	Tepe or Mounded Structure							
ARNE_148_0_0	ARNE_148_2_0		C1056	Site Morphology	Dimensions				2.5			ha
ARNE_148_0_0	ARNE_148_2_0		C1056	Site Morphology	Dimensions				235.0	130.0		LW
ARNE_148_0_0	ARNE_148_2_0		C1056	Site Morphology	Irregular							
ARNE_148_0_0	ARNE_148_3_0		Kiani Survey	Literature Reference	Literature	Kiani 1982: 59						
ARNE_148_0_0	ARNE_148_3_0		Kiani Survey	Literature Reference	Original Survey ID	Qaleh Khandan						
ARNE_148_0_0	ARNE_148_3_0		Kiani Survey	Object Data	Diagnostic (UNCERTAIN)			SAS_KIA				
ARNE_148_0_0	ARNE_148_3_0		Kiani Survey	Object Data	Diagnostic (UNCERTAIN)			PAR_KIA				
ARNE_148_0_0	ARNE_148_3_0		Kiani Survey	Object Data	Diagnostic (UNCERTAIN)			ISL				
ARNE_148_0_0	ARNE_148_3_0		Kiani Survey	Object Data	Diagnostic (UNCERTAIN)							
ARNE_148_0_0	ARNE_148_3_0		Kiani Survey	Object Data	Diagnostic (UNCERTAIN)			ACH_PAR				

Major_ID_L1 (Parent_ID)	Major_ID_L2	Major_ID_L3	Data_Source	Category	Data_Type	Detail_Data_Type	Comments	Period Code Text	Numerical Data 1	Numerical Data 2	Numerical Data 3	Data Comments
ARNE_148_0_0	ARNE_148_3_0		Kiani Survey	Object Data	Pottery			PRE_KIA				
ARNE_148_0_0	ARNE_148_3_0		Kiani Survey	Site Feature	Tepe or Mounded Structure							
ARNE_148_0_0	ARNE_148_3_0		Kiani Survey	Site Morphology	Dimensions				0.8			ha
ARNE_148_0_0	ARNE_148_3_0		Kiani Survey	Site Morphology	Dimensions				178.0	300.0	40.0	LWH
ARNE_148_0_0	ARNE_148_3_0		Kiani Survey	Site Morphology	Ovoid							
ARNE_148_0_0	ARNE_148_4_0		Japanese Survey	Literature Reference	Original Survey ID	B6-No20 Tappeh Qaleh-Xandan						
ARNE_148_0_0	ARNE_148_4_0		Japanese Survey	Site Feature	Tepe (Ovoid)							
ARNE_148_0_0	ARNE_148_4_0		Japanese Survey	Site Feature	Tepe or Mounded Structure							
ARNE_148_0_0	ARNE_148_4_0		Japanese Survey	Site Morphology	Dimensions				2.4			ha
ARNE_148_0_0	ARNE_148_4_0		Japanese Survey	Site Morphology	Dimensions				178.0	300.0	40.0	LWH
ARNE_148_0_0	ARNE_148_4_0		Japanese Survey	Site Morphology	Height > 25m							
ARNE_148_0_0	ARNE_148_4_0		Japanese Survey	Site Morphology	Ovoid							
ARNE_148_0_0	ARNE_148_5_0		Narges Tepe Survey	Literature Reference	Original Survey ID	Qal'eh Khandan						
ARNE_148_0_0	ARNE_148_5_0		Narges Tepe Survey	Object Data	Diagnostic (UNCERTAIN)			ACH				
ARNE_148_0_0	ARNE_148_5_0		Narges Tepe Survey	Object Data	Diagnostic (UNCERTAIN)			PAR				
ARNE_148_0_0	ARNE_148_5_0		Narges Tepe Survey	Object Data	Diagnostic (UNCERTAIN)			ISL				
ARNE_148_0_0	ARNE_148_5_0		Narges Tepe Survey	Object Data	Diagnostic (UNCERTAIN)			IA34				
ARNE_149_0_0	ARNE_149_1_0		Arne Survey	Literature Reference	Original Survey ID	K1						
ARNE_149_0_0	ARNE_149_1_0		Arne Survey	Object Data	Brick							
ARNE_149_0_0	ARNE_149_1_0		Arne Survey	Site Feature	Fort							
ARNE_149_0_0	ARNE_149_1_0		Arne Survey	Site Feature	Structural Feature(s)	brick walls						
ARNE_149_0_0	ARNE_149_1_0		Arne Survey	Site Morphology	Dimensions				1.5			H
ARNE_149_0_0	ARNE_149_1_0		Arne Survey	Site Morphology	Square							
ARNE_150_0_0	ARNE_150_1_0		Arne Survey	Literature Reference	Original Survey ID	K5						
ARNE_150_0_0	ARNE_150_1_0		Arne Survey	Object Data	Brick							
ARNE_150_0_0	ARNE_150_1_0		Arne Survey	Site Feature	Fort							
ARNE_150_0_0	ARNE_150_1_0		Arne Survey	Site Feature	Structural Feature(s)							
ARNE_150_0_0	ARNE_150_1_0		Arne Survey	Site Morphology	Dimensions				3.0			H
ARNE_150_0_0	ARNE_150_1_0		Arne Survey	Site Morphology	Square							
ARNE_152_0_0	ARNE_152_1_0		Arne Survey	Literature Reference	Original Survey ID	K8						
ARNE_152_0_0	ARNE_152_1_0		Arne Survey	Object Data	Brick							

Major_ID_L1 (Parent_ID)	Major_ID_L2	Major_ID_L3	Data_Source	Category	Data_Type	Detail_Data_Type	Comments	Period Code Text	Numerical Data 1	Numerical Data 2	Numerical Data 3	Data Comments
ARNE_152_0_0	ARNE_152_1_0		Arne Survey	Site Feature	Fort							
ARNE_152_0_0	ARNE_152_1_0		Arne Survey	Site Feature	Structural Feature(s)							
ARNE_152_0_0	ARNE_152_1_0		Arne Survey	Site Morphology	Dimensions				100.0		2.5	diameter; H
ARNE_152_0_0	ARNE_152_1_0		Arne Survey	Site Morphology	Square							
ARNE_153_0_0	ARNE_153_1_0		Arne Survey	Literature Reference	Original Survey ID	K9						
ARNE_153_0_0	ARNE_153_1_0		Arne Survey	Object Data	Brick							
ARNE_153_0_0	ARNE_153_1_0		Arne Survey	Site Feature	Fort							
ARNE_153_0_0	ARNE_153_1_0		Arne Survey	Site Feature	Structural Feature(s)							
ARNE_153_0_0	ARNE_153_1_0		Arne Survey	Site Morphology	Dimensions				80.0		2.0	diameter; H
ARNE_153_0_0	ARNE_153_1_0		Arne Survey	Site Morphology	Square							
ARNE_154_0_0	ARNE_154_1_0		Arne Survey	Literature Reference	Original Survey ID	K11						
ARNE_154_0_0	ARNE_154_1_0		Arne Survey	Object Data	Brick							
ARNE_154_0_0	ARNE_154_1_0		Arne Survey	Site Feature	Fort							
ARNE_154_0_0	ARNE_154_1_0		Arne Survey	Site Feature	Structural Feature(s)							
ARNE_154_0_0	ARNE_154_1_0		Arne Survey	Site Morphology	Dimensions				70.0		1.5	diameter; H
ARNE_154_0_0	ARNE_154_1_0		Arne Survey	Site Morphology	Square							
ARNE_156_0_0	ARNE_156_1_0		Arne Survey	Literature Reference	Original Survey ID	I						
ARNE_156_0_0	ARNE_156_1_0		Arne Survey	Site Feature	Kurgan/Burial Mound							
ARNE_156_0_0	ARNE_156_2_0		C1056	Site Feature	Kurgan/Burial Mound	Possibly the one that Arne describes?						
ARNE_156_0_0	ARNE_156_2_0		C1056	Site Feature	Tepe or Mounded Structure							
ARNE_156_0_0	ARNE_156_2_0		C1056	Site Morphology	Circular							
ARNE_156_0_0	ARNE_156_2_0		C1056	Site Morphology	Dimensions				0.1			ha
ARNE_156_0_0	ARNE_156_2_0		C1056	Site Morphology	Dimensions				28.0	25.0		LW
ARNE_157_0_0	ARNE_157_1_0		Arne Survey	Literature Reference	Original Survey ID	II						
ARNE_157_0_0	ARNE_157_1_0		Arne Survey	Site Feature	Kurgan/Burial Mound							
ARNE_157_0_0	ARNE_157_1_0		Arne Survey	Site Feature	Tepe or Mounded Structure							
ARNE_157_0_0	ARNE_157_1_0		Arne Survey	Site Morphology	Cluster	3 kurgans						
ARNE_157_0_0	ARNE_157_1_0		Arne Survey	Site Morphology	Dimensions	mound 3			1.4			H
ARNE_157_0_0	ARNE_157_1_0		Arne Survey	Site Morphology	Dimensions	mound 1			1.6			H

Major_ID_L1 (Parent_ID)	Major_ID_L2	Major_ID_L3	Data_Source	Category	Data_Type	Detail_Data_Type	Comments	Period Code Text	Numerical Data 1	Numerical Data 2	Numerical Data 3	Data Comments
ARNE_158_0_0	ARNE_158_1_0		Arne Survey	Literature Reference	Original Survey ID	III						
ARNE_158_0_0	ARNE_158_1_0		Arne Survey	Site Feature	Kurgan/Burial Mound	single mound						
ARNE_158_0_0	ARNE_158_1_0		Arne Survey	Site Feature	Tepe or Mounded Structure							
ARNE_159_0_0	ARNE_159_1_0		Arne Survey	Literature Reference	Original Survey ID	IV						
ARNE_159_0_0	ARNE_159_1_0		Arne Survey	Site Feature	Kurgan/Burial Mound	single mound						
ARNE_159_0_0	ARNE_159_1_0		Arne Survey	Site Feature	Tepe or Mounded Structure							
ARNE_159_0_0	ARNE_159_1_0		Arne Survey	Site Morphology	Dimensions				7.0		1.3	diameter; H
ARNE_160_0_0	ARNE_160_1_0		Arne Survey	Literature Reference	Original Survey ID	V						
ARNE_160_0_0	ARNE_160_1_0		Arne Survey	Site Feature	Kurgan/Burial Mound	2 mounds						
ARNE_160_0_0	ARNE_160_1_0		Arne Survey	Site Feature	Tepe or Mounded Structure							
ARNE_160_0_0	ARNE_160_1_0		Arne Survey	Site Morphology	Cluster							
ARNE_160_0_0	ARNE_160_1_0		Arne Survey	Site Morphology	Dimensions	mound 2			5.0		1.5	diameter; H
ARNE_160_0_0	ARNE_160_1_0		Arne Survey	Site Morphology	Dimensions	mound 1			5.0		1.5	diameter; H
ARNE_161_0_0	ARNE_161_1_0		Arne Survey	Literature Reference	Original Survey ID	VI						
ARNE_161_0_0	ARNE_161_1_0		Arne Survey	Site Feature	Kurgan/Burial Mound							
ARNE_161_0_0	ARNE_161_1_0		Arne Survey	Site Feature	Tepe or Mounded Structure							
ARNE_161_0_0	ARNE_161_1_0		Arne Survey	Site Morphology	Cluster	5 mounds						
ARNE_161_0_0	ARNE_161_1_0		Arne Survey	Site Morphology	Dimensions	Mound 4			4.0		1.2	diameter; H
ARNE_161_0_0	ARNE_161_1_0		Arne Survey	Site Morphology	Dimensions	Mound 3			3.4		0.7	diameter; H
ARNE_161_0_0	ARNE_161_1_0		Arne Survey	Site Morphology	Dimensions	Mound 1			5.0		1.5	diameter; H
ARNE_161_0_0	ARNE_161_1_0		Arne Survey	Site Morphology	Dimensions	Mound 5			3.0		0.9	diameter; H
ARNE_161_0_0	ARNE_161_1_0		Arne Survey	Site Morphology	Dimensions	Mound 2			3.5		0.8	diameter; H
ARNE_162_0_0	ARNE_162_1_0		Arne Survey	Literature Reference	Original Survey ID	VII						
ARNE_162_0_0	ARNE_162_1_0		Arne Survey	Site Feature	Kurgan/Burial Mound	1 mound						

Major_ID_L1 (Parent_ID)	Major_ID_L2	Major_ID_L3	Data_Source	Category	Data_Type	Detail_Data_Type	Comments	Period Code Text	Numerical Data 1	Numerical Data 2	Numerical Data 3	Data Comments
ARNE_162_0_0	ARNE_162_1_0		Arne Survey	Site Feature	Tepe or Mounded Structure							
ARNE_162_0_0	ARNE_162_1_0		Arne Survey	Site Morphology	Dimensions				4.0		1.2	diameter; H
ARNE_163_0_0	ARNE_163_1_0		Arne Survey	Literature Reference	Original Survey ID	VIII						
ARNE_163_0_0	ARNE_163_1_0		Arne Survey	Site Feature	Kurgan/Burial Mound							
ARNE_163_0_0	ARNE_163_1_0		Arne Survey	Site Feature	Tepe or Mounded Structure							
ARNE_164_0_0	ARNE_164_1_0		Arne Survey	Literature Reference	Original Survey ID	IX (a)						
ARNE_164_0_0	ARNE_164_1_0		Arne Survey	Site Feature	Kurgan/Burial Mound							
ARNE_164_0_0	ARNE_164_1_0		Arne Survey	Site Feature	Tepe or Mounded Structure							
ARNE_164_0_0	ARNE_164_1_0		Arne Survey	Site Morphology	Cluster	3 mounds						
ARNE_165_0_0	ARNE_165_1_0		Arne Survey	Literature Reference	Original Survey ID	IX (b)						
ARNE_165_0_0	ARNE_165_1_0		Arne Survey	Site Feature	Comments							
ARNE_166_0_0	ARNE_166_1_0		Arne Survey	Literature Reference	Original Survey ID	X						
ARNE_166_0_0	ARNE_166_1_0		Arne Survey	Site Feature	Kurgan/Burial Mound							
ARNE_166_0_0	ARNE_166_1_0		Arne Survey	Site Feature	Tepe or Mounded Structure							
ARNE_166_0_0	ARNE_166_1_0		Arne Survey	Site Morphology	Cluster	7 or 8 mounds						
ARNE_166_0_0	ARNE_166_1_0		Arne Survey	Site Morphology	Dimensions	max. width			5.0			diameter
ARNE_166_0_0	ARNE_166_1_0		Arne Survey	Site Morphology	Dimensions	height range			1.5			H
ARNE_167_0_0	ARNE_167_1_0		Arne Survey	Literature Reference	Original Survey ID	XI						
ARNE_167_0_0	ARNE_167_1_0		Arne Survey	Site Feature	Kurgan/Burial Mound	single mound						
ARNE_167_0_0	ARNE_167_1_0		Arne Survey	Site Feature	Tepe or Mounded Structure							
ARNE_168_0_0	ARNE_168_1_0		Arne Survey	Literature Reference	Original Survey ID	XII						
ARNE_168_0_0	ARNE_168_1_0		Arne Survey	Site Feature	Kurgan/Burial Mound							
ARNE_168_0_0	ARNE_168_1_0		Arne Survey	Site Feature	Tepe or Mounded Structure							
ARNE_168_0_0	ARNE_168_1_0		Arne Survey	Site Morphology	Cluster	6 mounds						
ARNE_169_0_0	ARNE_169_1_0		Arne Survey	Literature Reference	Original Survey ID	XIII						
ARNE_169_0_0	ARNE_169_1_0		Arne Survey	Site Feature	Kurgan/Burial Mound							
ARNE_169_0_0	ARNE_169_1_0		Arne Survey	Site Feature	Tepe or Mounded Structure							

Major_ID_L1 (Parent_ID)	Major_ID_L2	Major_ID_L3	Data_Source	Category	Data_Type	Detail_Data_Type	Comments	Period Code Text	Numerical Data 1	Numerical Data 2	Numerical Data 3	Data Comments
ARNE_169_0_0	ARNE_169_1_0		Arne Survey	Site Morphology	Cluster	3 mounds						
ARNE_169_0_0	ARNE_169_1_0		Arne Survey	Site Morphology	Dimensions				1.0			H
ARNE_170_0_0	ARNE_170_1_0		Arne Survey	Map Feature	Map Feature	tepe of unknown shape						
ARNE_170_0_0	ARNE_170_1_0		Arne Survey	Site Feature	Tepe or Mounded Structure	tepe of unknown shape						
ARNE_171_0_0	ARNE_171_1_0		Arne Survey	Map Feature	Map Feature	tepe of unknown shape						
ARNE_171_0_0	ARNE_171_1_0		Arne Survey	Map Feature	Map Feature	tepe of unknown shape						
ARNE_171_0_0	ARNE_171_1_0		Arne Survey	Site Feature	Tepe or Mounded Structure	tepe of unknown shape						
ARNE_172_0_0	ARNE_172_1_0		Arne Survey	Map Feature	Map Feature	tepe of unknown shape						
ARNE_172_0_0	ARNE_172_1_0		Arne Survey	Site Feature	Tepe or Mounded Structure	tepe of unknown shape						
ARNE_173_0_0	ARNE_173_1_0		Arne Survey	Map Feature	Map Feature	tepe of unknown shape						
ARNE_173_0_0	ARNE_173_1_0		Arne Survey	Site Feature	Tepe or Mounded Structure	tepe of unknown shape						
ARNE_173_0_0	ARNE_173_2_0		Japanese Survey	Literature Reference	Original Survey ID	B5-No01 Toqlog Tappeh						
ARNE_173_0_0	ARNE_173_2_0		Japanese Survey	Object Data	Object Comment(s)	red brown polished pottery						
ARNE_173_0_0	ARNE_173_2_0		Japanese Survey	Object Data	Pottery							
ARNE_173_0_0	ARNE_173_2_0		Japanese Survey	Site Feature	Comments							
ARNE_173_0_0	ARNE_173_2_0		Japanese Survey	Site Feature	Tepe or Mounded Structure							
ARNE_173_0_0	ARNE_173_2_0		Japanese Survey	Site Morphology	Dimensions				1.4			ha
ARNE_173_0_0	ARNE_173_2_0		Japanese Survey	Site Morphology	Dimensions				65.0	93.0	3.4	LWH
ARNE_173_0_0	ARNE_173_2_0		Japanese Survey	Site Morphology	Height < 5m							
ARNE_173_0_0	ARNE_173_3_0	ARNE_173_3_1	C1056	Site Morphology	Circular							
ARNE_173_0_0	ARNE_173_3_0	ARNE_173_3_1	C1056	Site Morphology	Dimensions				0.2			ha
ARNE_173_0_0	ARNE_173_3_0	ARNE_173_3_1	C1056	Site Morphology	Dimensions				43.0	60.0		LW
ARNE_173_0_0	ARNE_173_3_0		C1056	Site Feature	Complex of Low Mounds							
ARNE_173_0_0	ARNE_173_3_0		C1056	Site Feature	Depression	surrounding central tepe						
ARNE_173_0_0	ARNE_173_3_0		C1056	Site Feature	Tepe (Circular)							
ARNE_173_0_0	ARNE_173_3_0		C1056	Site Feature	Tepe or Mounded Structure							

Major_ID_L1 (Parent_ID)	Major_ID_L2	Major_ID_L3	Data_Source	Category	Data_Type	Detail_Data_Type	Comments	Period Code Text	Numerical Data 1	Numerical Data 2	Numerical Data 3	Data Comments
ARNE_173_0_0	ARNE_173_3_0		C1056	Site Morphology	Dimensions				13.2			ha
ARNE_173_0_0	ARNE_173_3_0		C1056	Site Morphology	Dimensions				663.0	275.0		LW
ARNE_173_0_0	ARNE_173_3_0		C1056	Site Morphology	Irregular							
ARNE_173_0_0	ARNE_173_4_0		Narges Tepe Survey	Literature Reference	Original Survey ID	Qusheh A Tappeh						
ARNE_173_0_0	ARNE_173_4_0		Narges Tepe Survey	Object Data	Diagnostic (UNCERTAIN)			PAR				
ARNE_173_0_0	ARNE_173_4_0		Narges Tepe Survey	Object Data	Diagnostic (UNCERTAIN)			ISL				
ARNE_173_0_0	ARNE_173_4_0		Narges Tepe Survey	Object Data	Diagnostic (UNCERTAIN)			ACH				
ARNE_173_0_0	ARNE_173_4_0		Narges Tepe Survey	Object Data	Diagnostic (UNCERTAIN)			IA34				
ARNE_173_0_0	ARNE_173_5_0		Narges Tepe Survey	Literature Reference	Original Survey ID	Qusheh B Tappeh						
ARNE_173_0_0	ARNE_173_5_0		Narges Tepe Survey	Object Data	Diagnostic (UNCERTAIN)			IA34				
ARNE_173_0_0	ARNE_173_5_0		Narges Tepe Survey	Object Data	Diagnostic (UNCERTAIN)			PAR				
ARNE_173_0_0	ARNE_173_5_0		Narges Tepe Survey	Object Data	Diagnostic (UNCERTAIN)			ISL				
ARNE_173_0_0	ARNE_173_5_0		Narges Tepe Survey	Object Data	Diagnostic (UNCERTAIN)			ACH				
ARNE_174_0_0	ARNE_174_1_0		Arne Survey	Map Feature	Map Feature	tepe of known shape						
ARNE_174_0_0	ARNE_174_1_0		Arne Survey	Site Feature	Tepe or Mounded Structure	tepe of known shape						
ARNE_175_0_0	ARNE_175_1_0		Arne Survey	Map Feature	Map Feature	tepe of unknown shape						
ARNE_175_0_0	ARNE_175_1_0		Arne Survey	Site Feature	Tepe or Mounded Structure	tepe of unknown shape						
ARNE_175_0_0	ARNE_175_2_0		Japanese Survey	Literature Reference	Original Survey ID	C5-No08 Pelan docan Tappeh						
ARNE_175_0_0	ARNE_175_2_0		Japanese Survey	Object Data	Object Comment(s)	painted pottery, burnished dark gray pottery and burnished reddish brown pottery						
ARNE_175_0_0	ARNE_175_2_0		Japanese Survey	Object Data	Pottery							

Major_ID_L1 (Parent_ID)	Major_ID_L2	Major_ID_L3	Data_Source	Category	Data_Type	Detail_Data_Type	Comments	Period Code Text	Numerical Data 1	Numerical Data 2	Numerical Data 3	Data Comments
ARNE_175_0_0	ARNE_175_2_0		Japanese Survey	Site Feature	Complex of Low Mounds	at least three tepes						
ARNE_175_0_0	ARNE_175_2_0		Japanese Survey	Site Feature	Tepe or Mounded Structure							
ARNE_175_0_0	ARNE_175_2_0		Japanese Survey	Site Morphology	Dimensions				1.9			ha
ARNE_175_0_0	ARNE_175_2_0		Japanese Survey	Site Morphology	Dimensions				220.0	180.0	7.6	LWH
ARNE_175_0_0	ARNE_175_2_0		Japanese Survey	Site Morphology	Height 5-10m							
ARNE_175_0_0	ARNE_175_2_0		Japanese Survey	Site Morphology	Irregular	polygon not complete. Shape cut off by edge of map.						
ARNE_175_0_0	ARNE_175_3_0		C1056	Site Feature	Complex of Low Mounds							
ARNE_175_0_0	ARNE_175_3_0		C1056	Site Feature	Tepe or Mounded Structure							
ARNE_175_0_0	ARNE_175_3_0		C1056	Site Morphology	Dimensions				10.3			ha
ARNE_175_0_0	ARNE_175_3_0		C1056	Site Morphology	Dimensions				450.0	356.0		LW
ARNE_175_0_0	ARNE_175_3_0		C1056	Site Morphology	Irregular							
ARNE_176_0_0	ARNE_176_1_0		Arne Survey	Map Feature	Map Feature	tepe of unknown shape						
ARNE_176_0_0	ARNE_176_1_0		Arne Survey	Site Feature	Tepe or Mounded Structure	tepe of unknown shape						
ARNE_177_0_0	ARNE_177_1_0		Arne Survey	Map Feature	Map Feature	tepe of unknown shape						
ARNE_177_0_0	ARNE_177_1_0		Arne Survey	Map Feature	Map Feature	tepe of unknown shape						
ARNE_177_0_0	ARNE_177_1_0		Arne Survey	Site Feature	Tepe or Mounded Structure	tepe of unknown shape						
ARNE_178_0_0	ARNE_178_1_0		Arne Survey	Map Feature	Map Feature	tepe of unknown shape						
ARNE_178_0_0	ARNE_178_1_0		Arne Survey	Site Feature	Tepe or Mounded Structure	tepe of unknown shape						
ARNE_179_0_0	ARNE_179_1_0		Arne Survey	Map Feature	Map Feature	tepe of unknown shape						
ARNE_179_0_0	ARNE_179_1_0		Arne Survey	Map Feature	Map Feature	tepe of unknown shape						
ARNE_179_0_0	ARNE_179_1_0		Arne Survey	Site Feature	Tepe or Mounded Structure	tepe of unknown shape						
ARNE_180_0_0	ARNE_180_1_0		Arne Survey	Map Feature	Map Feature	tepe of unknown shape						

Major_ID_L1 (Parent_ID)	Major_ID_L2	Major_ID_L3	Data_Source	Category	Data_Type	Detail_Data_Type	Comments	Period Code Text	Numerical Data 1	Numerical Data 2	Numerical Data 3	Data Comments
ARNE_180_0_0	ARNE_180_1_0		Arne Survey	Site Feature	Tepe or Mounded Structure	tepe of unknown shape						
ARNE_181_0_0	ARNE_181_1_0		Arne Survey	Map Feature	Map Feature	tepe of unknown shape						
ARNE_181_0_0	ARNE_181_1_0		Arne Survey	Site Feature	Tepe or Mounded Structure	tepe of unknown shape						
ARNE_182_0_0	ARNE_182_1_0		Arne Survey	Map Feature	Map Feature	tepe of unknown shape						
ARNE_182_0_0	ARNE_182_1_0		Arne Survey	Site Feature	Tepe or Mounded Structure	tepe of unknown shape						
ARNE_183_0_0	ARNE_183_1_0		Arne Survey	Map Feature	Map Feature	tepe of unknown shape						
ARNE_183_0_0	ARNE_183_1_0		Arne Survey	Site Feature	Tepe or Mounded Structure	tepe of unknown shape						
ARNE_184_0_0	ARNE_184_1_0		Arne Survey	Map Feature	Map Feature	tepe of unknown shape						
ARNE_184_0_0	ARNE_184_1_0		Arne Survey	Site Feature	Tepe or Mounded Structure	tepe of unknown shape						
ARNE_185_0_0	ARNE_185_1_0		Arne Survey	Map Feature	Map Feature	tepe of unknown shape						
ARNE_185_0_0	ARNE_185_1_0		Arne Survey	Site Feature	Tepe or Mounded Structure	tepe of unknown shape						
ARNE_186_0_0	ARNE_186_1_0		Arne Survey	Map Feature	Map Feature	tepe of unknown shape						
ARNE_186_0_0	ARNE_186_1_0		Arne Survey	Site Feature	Tepe or Mounded Structure	tepe of unknown shape						
ARNE_187_0_0	ARNE_187_1_0		Arne Survey	Map Feature	Map Feature	tepe of known shape						
ARNE_187_0_0	ARNE_187_1_0		Arne Survey	Site Feature	Tepe or Mounded Structure	tepe of known shape						
ARNE_188_0_0	ARNE_188_1_0		Arne Survey	Map Feature	Map Feature	tepe of unknown shape						
ARNE_188_0_0	ARNE_188_1_0		Arne Survey	Site Feature	Tepe or Mounded Structure	tepe of unknown shape						
ARNE_189_0_0	ARNE_189_1_0		Arne Survey	Map Feature	Map Feature	tepe of unknown shape						
ARNE_189_0_0	ARNE_189_1_0		Arne Survey	Site Feature	Tepe or Mounded Structure	tepe of unknown shape						
ARNE_190_0_0	ARNE_190_1_0		Arne Survey	Map Feature	Map Feature	tepe of unknown shape						

Major_ID_L1 (Parent_ID)	Major_ID_L2	Major_ID_L3	Data_Source	Category	Data_Type	Detail_Data_Type	Comments	Period Code Text	Numerical Data 1	Numerical Data 2	Numerical Data 3	Data Comments
ARNE_190_0_0	ARNE_190_1_0		Arne Survey	Site Feature	Tepe or Mounded Structure	tepe of unknown shape						
ARNE_190_0_0	ARNE_190_2_0		Narges Tepe Survey	Literature Reference	Original Survey ID	Chub Bash Tappeh						
ARNE_190_0_0	ARNE_190_2_0		Narges Tepe Survey	Object Data	Diagnostic (UNCERTAIN)			EBA				
ARNE_190_0_0	ARNE_190_2_0		Narges Tepe Survey	Object Data	Diagnostic (UNCERTAIN)			ISL				
ARNE_190_0_0	ARNE_190_3_0	ARNE_190_3_1	C1056	Site Feature	Tepe (Circular)							
ARNE_190_0_0	ARNE_190_3_0	ARNE_190_3_1	C1056	Site Morphology	Circular							
ARNE_190_0_0	ARNE_190_3_0	ARNE_190_3_1	C1056	Site Morphology	Dimensions				1.0			ha
ARNE_190_0_0	ARNE_190_3_0	ARNE_190_3_1	C1056	Site Morphology	Dimensions				120.0	120.0		LW
ARNE_190_0_0	ARNE_190_3_0		C1056	Site Feature	Soil Colour Difference							
ARNE_190_0_0	ARNE_190_3_0		C1056	Site Feature	Tepe or Mounded Structure							
ARNE_190_0_0	ARNE_190_3_0		C1056	Site Morphology	Dimensions				7.0			ha
ARNE_190_0_0	ARNE_190_3_0		C1056	Site Morphology	Dimensions				385.0	248.0		LW
ARNE_190_0_0	ARNE_190_3_0		C1056	Site Morphology	Irregular							
ARNE_191_0_0	ARNE_191_1_0		Arne Survey	Map Feature	Map Feature	tepe of unknown shape						
ARNE_191_0_0	ARNE_191_1_0		Arne Survey	Site Feature	Tepe or Mounded Structure	tepe of unknown shape						
ARNE_192_0_0	ARNE_192_1_0		Arne Survey	Map Feature	Map Feature	tepe of unknown shape						
ARNE_192_0_0	ARNE_192_1_0		Arne Survey	Site Feature	Tepe or Mounded Structure	tepe of unknown shape						
ARNE_193_0_0	ARNE_193_1_0		Arne Survey	Map Feature	Map Feature	tepe of unknown shape						
ARNE_193_0_0	ARNE_193_1_0		Arne Survey	Site Feature	Tepe or Mounded Structure	tepe of unknown shape						
ARNE_194_0_0	ARNE_194_1_0		Arne Survey	Map Feature	Map Feature	tepe of unknown shape						
ARNE_194_0_0	ARNE_194_1_0		Arne Survey	Site Feature	Tepe or Mounded Structure	tepe of unknown shape						
ARNE_195_0_0	ARNE_195_1_0		Arne Survey	Map Feature	Map Feature	tepe of unknown shape						
ARNE_195_0_0	ARNE_195_1_0		Arne Survey	Site Feature	Tepe or Mounded Structure	tepe of unknown shape						
ARNE_196_0_0	ARNE_196_1_0		Arne Survey	Map Feature	Map Feature	tepe of unknown shape						

Major_ID_L1 (Parent_ID)	Major_ID_L2	Major_ID_L3	Data_Source	Category	Data_Type	Detail_Data_Type	Comments	Period Code Text	Numerical Data 1	Numerical Data 2	Numerical Data 3	Data Comments
ARNE_196_0_0	ARNE_196_1_0		Arne Survey	Site Feature	Tepe or Mounded Structure	tepe of unknown shape						
ARNE_197_0_0	ARNE_197_1_0		Arne Survey	Map Feature	Map Feature	tepe of unknown shape						
ARNE_197_0_0	ARNE_197_1_0		Arne Survey	Site Feature	Tepe or Mounded Structure	tepe of unknown shape						
ARNE_198_0_0	ARNE_198_1_0		Arne Survey	Map Feature	Map Feature	tepe of unknown shape						
ARNE_198_0_0	ARNE_198_1_0		Arne Survey	Site Feature	Tepe or Mounded Structure	tepe of unknown shape						
ARNE_199_0_0	ARNE_199_1_0		Arne Survey	Map Feature	Map Feature	tepe of unknown shape						
ARNE_199_0_0	ARNE_199_1_0		Arne Survey	Site Feature	Tepe or Mounded Structure	tepe of unknown shape						
ARNE_199_0_0	ARNE_199_2_0	ARNE_199_2_1	Narges Tepe Survey	Literature Reference	Original Survey ID	East Aqchali Tappeh						
ARNE_199_0_0	ARNE_199_2_0	ARNE_199_2_1	Narges Tepe Survey	Object Data	Diagnostic (UNCERTAIN)			MBA				
ARNE_199_0_0	ARNE_199_2_0	ARNE_199_2_2	Narges Tepe Survey	Literature Reference	Original Survey ID	Aqchali Tappeh						
ARNE_199_0_0	ARNE_199_2_0	ARNE_199_2_2	Narges Tepe Survey	Object Data	Diagnostic (UNCERTAIN)			LBA				
ARNE_199_0_0	ARNE_199_2_0	ARNE_199_2_2	Narges Tepe Survey	Object Data	Diagnostic (UNCERTAIN)			EBA				
ARNE_199_0_0	ARNE_199_3_0	ARNE_199_3_1	C1056	Site Feature	Tepe or Mounded Structure							
ARNE_199_0_0	ARNE_199_3_0	ARNE_199_3_1	C1056	Site Morphology	Dimensions				11.8			ha
ARNE_199_0_0	ARNE_199_3_0	ARNE_199_3_1	C1056	Site Morphology	Dimensions				374.0	401.0		LW
ARNE_199_0_0	ARNE_199_3_0	ARNE_199_3_1	C1056	Site Morphology	Irregular							
ARNE_199_0_0	ARNE_199_3_0	ARNE_199_3_2	C1056	Site Feature	Complex Topographic Mound							
ARNE_199_0_0	ARNE_199_3_0	ARNE_199_3_2	C1056	Site Morphology	Dimensions				1.1			ha
ARNE_199_0_0	ARNE_199_3_0	ARNE_199_3_2	C1056	Site Morphology	Dimensions				165.0	110.0		LW
ARNE_199_0_0	ARNE_199_3_0	ARNE_199_3_2	C1056	Site Morphology	Irregular							
ARNE_199_0_0	ARNE_199_3_0	ARNE_199_3_3	C1056	Site Feature	Tepe (Ovoid)							
ARNE_199_0_0	ARNE_199_3_0	ARNE_199_3_3	C1056	Site Feature	Tepe or Mounded Structure							
ARNE_199_0_0	ARNE_199_3_0	ARNE_199_3_3	C1056	Site Morphology	Dimensions				1.6			ha
ARNE_199_0_0	ARNE_199_3_0	ARNE_199_3_3	C1056	Site Morphology	Dimensions				175.0	103.0		LW
ARNE_199_0_0	ARNE_199_3_0	ARNE_199_3_3	C1056	Site Morphology	Ovoid							

Major_ID_L1 (Parent_ID)	Major_ID_L2	Major_ID_L3	Data_Source	Category	Data_Type	Detail_Data_Type	Comments	Period Code Text	Numerical Data 1	Numerical Data 2	Numerical Data 3	Data Comments
ARNE_199_0_0	ARNE_199_3_0		C1056	Site Feature	Tepe or Mounded Structure							
ARNE_199_0_0	ARNE_199_3_0		C1056	Site Morphology	Dimensions				14.5			ha
ARNE_199_0_0	ARNE_199_4_0		Narges Tepe Survey	Literature Reference	Original Survey ID	Nurjan Tappeh						
ARNE_199_0_0	ARNE_199_4_0		Narges Tepe Survey	Object Data	Diagnostic (UNCERTAIN)			IA34				
ARNE_199_0_0	ARNE_199_4_0		Narges Tepe Survey	Object Data	Diagnostic (UNCERTAIN)			ISL				
ARNE_200_0_0	ARNE_200_1_0		Arne Survey	Map Feature	Map Feature	tepe of unknown shape						
ARNE_200_0_0	ARNE_200_1_0		Arne Survey	Site Feature	Tepe or Mounded Structure	tepe of unknown shape						
ARNE_200_0_0	ARNE_200_2_0	ARNE_200_2_1	C1056	Site Feature	Qaleh (unclassified)							
ARNE_200_0_0	ARNE_200_2_0	ARNE_200_2_1	C1056	Site Feature	Tepe (Circular)							
ARNE_200_0_0	ARNE_200_2_0	ARNE_200_2_1	C1056	Site Morphology	Circular							
ARNE_200_0_0	ARNE_200_2_0	ARNE_200_2_1	C1056	Site Morphology	Circular							
ARNE_200_0_0	ARNE_200_2_0	ARNE_200_2_1	C1056	Site Morphology	Dimensions				0.3			ha
ARNE_200_0_0	ARNE_200_2_0	ARNE_200_2_1	C1056	Site Morphology	Dimensions				60.0	60.0		LW
ARNE_200_0_0	ARNE_200_2_0	ARNE_200_2_1	C1056	Site Morphology	Dimensions				70.0	70.0		LW
ARNE_200_0_0	ARNE_200_2_0	ARNE_200_2_2	C1056	Site Feature	Complex Topographic Mound							
ARNE_200_0_0	ARNE_200_2_0	ARNE_200_2_2	C1056	Site Morphology	Dimensions				330.0	280.0		LW
ARNE_200_0_0	ARNE_200_2_0	ARNE_200_2_2	C1056	Site Morphology	Irregular							
ARNE_200_0_0	ARNE_200_2_0		C1056	Site Feature	Complex Topographic Mound							
ARNE_200_0_0	ARNE_200_2_0		C1056	Site Feature	Tepe or Mounded Structure							
ARNE_200_0_0	ARNE_200_2_0		C1056	Site Feature	Tepe or Mounded Structure							
ARNE_200_0_0	ARNE_200_2_0		C1056	Site Morphology	Dimensions				4.3			ha
ARNE_200_0_0	ARNE_200_2_0		C1056	Site Morphology	Dimensions				290.0	217.0		LW
ARNE_200_0_0	ARNE_200_2_0		C1056	Site Morphology	Irregular							
ARNE_201_0_0	ARNE_201_1_0		Arne Survey	Map Feature	Map Feature	tepe of unknown shape						
ARNE_201_0_0	ARNE_201_1_0		Arne Survey	Site Feature	Tepe or Mounded Structure	tepe of unknown shape						

Major_ID_L1 (Parent_ID)	Major_ID_L2	Major_ID_L3	Data_Source	Category	Data_Type	Detail_Data_Type	Comments	Period Code Text	Numerical Data 1	Numerical Data 2	Numerical Data 3	Data Comments
ARNE_202_0_0	ARNE_202_1_0		Arne Survey	Map Feature	Map Feature	tepe of unknown shape						
ARNE_202_0_0	ARNE_202_1_0		Arne Survey	Site Feature	Tepe or Mounded Structure	tepe of unknown shape						
ARNE_203_0_0	ARNE_203_1_0		Arne Survey	Map Feature	Map Feature	tepe of unknown shape						
ARNE_203_0_0	ARNE_203_1_0		Arne Survey	Site Feature	Tepe or Mounded Structure	tepe of unknown shape						
ARNE_204_0_0	ARNE_204_1_0		Arne Survey	Map Feature	Map Feature	tepe of unknown shape						
ARNE_204_0_0	ARNE_204_1_0		Arne Survey	Site Feature	Tepe or Mounded Structure	tepe of unknown shape						
ARNE_205_0_0	ARNE_205_1_0		Arne Survey	Map Feature	Map Feature	tepe of unknown shape						
ARNE_205_0_0	ARNE_205_1_0		Arne Survey	Site Feature	Tepe or Mounded Structure	tepe of unknown shape						
ARNE_206_0_0	ARNE_206_1_0		Arne Survey	Map Feature	Map Feature	tepe of unknown shape						
ARNE_206_0_0	ARNE_206_1_0		Arne Survey	Site Feature	Tepe or Mounded Structure	tepe of unknown shape						
ARNE_207_0_0	ARNE_207_1_0		Arne Survey	Map Feature	Map Feature	tepe of unknown shape						
ARNE_207_0_0	ARNE_207_1_0		Arne Survey	Site Feature	Tepe or Mounded Structure	tepe of unknown shape						
ARNE_209_0_0	ARNE_209_1_0		Arne Survey	Map Feature	Map Feature	tepe of unknown shape						
ARNE_209_0_0	ARNE_209_1_0		Arne Survey	Site Feature	Tepe or Mounded Structure	tepe of unknown shape						
ARNE_210_0_0	ARNE_210_1_0		Arne Survey	Map Feature	Map Feature	tepe of known shape						
ARNE_210_0_0	ARNE_210_1_0		Arne Survey	Site Feature	Tepe or Mounded Structure	tepe of known shape						
ARNE_211_0_0	ARNE_211_1_0		Arne Survey	Map Feature	Map Feature	tepe of known shape						
ARNE_211_0_0	ARNE_211_1_0		Arne Survey	Site Feature	Tepe or Mounded Structure	tepe of known shape						
ARNE_212_0_0	ARNE_212_1_0		Arne Survey	Map Feature	Map Feature	tepe of unknown shape						
ARNE_212_0_0	ARNE_212_1_0		Arne Survey	Site Feature	Tepe or Mounded Structure	tepe of unknown shape						

Major_ID_L1 (Parent_ID)	Major_ID_L2	Major_ID_L3	Data_Source	Category	Data_Type	Detail_Data_Type	Comments	Period Code Text	Numerical Data 1	Numerical Data 2	Numerical Data 3	Data Comments
ARNE_212_0_0	ARNE_212_2_0		Narges Tepe Survey	Literature Reference	Original Survey ID	Azad Shahr Sarhang Tappeh						
ARNE_212_0_0	ARNE_212_2_0		Narges Tepe Survey	Object Data	Diagnostic (UNCERTAIN)			ISL				
ARNE_212_0_0	ARNE_212_2_0		Narges Tepe Survey	Object Data	Diagnostic (UNCERTAIN)			PAR				
ARNE_212_0_0	ARNE_212_3_0		C1056	Site Feature	Tepe (Ovoid)							
ARNE_212_0_0	ARNE_212_3_0		C1056	Site Feature	Tepe or Mounded Structure							
ARNE_212_0_0	ARNE_212_3_0		C1056	Site Morphology	Dimensions				1.5			ha
ARNE_212_0_0	ARNE_212_3_0		C1056	Site Morphology	Dimensions				157.0	116.0		LW
ARNE_212_0_0	ARNE_212_3_0		C1056	Site Morphology	Ovoid							
ARNE_213_0_0	ARNE_213_1_0		Arne Survey	Map Feature	Map Feature	tepe of unknown shape						
ARNE_213_0_0	ARNE_213_1_0		Arne Survey	Site Feature	Tepe or Mounded Structure	tepe of unknown shape						
ARNE_215_0_0	ARNE_215_1_0		Arne Survey	Map Feature	Map Feature	tepe of unknown shape						
ARNE_215_0_0	ARNE_215_1_0		Arne Survey	Site Feature	Tepe or Mounded Structure	tepe of unknown shape						
ARNE_215_0_0	ARNE_215_2_0		Narges Tepe Survey	Literature Reference	Original Survey ID	Hosseini Tappeh						
ARNE_215_0_0	ARNE_215_2_0		Narges Tepe Survey	Object Data	Diagnostic (UNCERTAIN)			PAR				
ARNE_215_0_0	ARNE_215_2_0		Narges Tepe Survey	Object Data	Diagnostic (UNCERTAIN)			NEO				
ARNE_215_0_0	ARNE_215_2_0		Narges Tepe Survey	Object Data	Diagnostic (UNCERTAIN)			IA34				
ARNE_215_0_0	ARNE_215_2_0		Narges Tepe Survey	Object Data	Diagnostic (UNCERTAIN)			ISL				
ARNE_216_0_0	ARNE_216_1_0		Arne Survey	Map Feature	Map Feature	tepe of unknown shape						
ARNE_216_0_0	ARNE_216_1_0		Arne Survey	Site Feature	Tepe or Mounded Structure	tepe of unknown shape						
ARNE_216_0_0	ARNE_216_2_0		Narges Tepe Survey	Literature Reference	Original Survey ID	Hakim Eskandar Nejad Tappeh						
ARNE_216_0_0	ARNE_216_2_0		Narges Tepe Survey	Object Data	Diagnostic (UNCERTAIN)			NEO				
ARNE_216_0_0	ARNE_216_2_0		Narges Tepe Survey	Object Data	Diagnostic (UNCERTAIN)			CH				

Major_ID_L1 (Parent_ID)	Major_ID_L2	Major_ID_L3	Data_Source	Category	Data_Type	Detail_Data_Type	Comments	Period Code Text	Numerical Data 1	Numerical Data 2	Numerical Data 3	Data Comments
ARNE_216_0_0	ARNE_216_3_0		Narges Tepe Survey	Literature Reference	Original Survey ID	Haji Hakim Eskandar Nejad Site B or Haji Mehdi Eskandar Nejad Site B						
ARNE_216_0_0	ARNE_216_3_0		Narges Tepe Survey	Object Data	Diagnostic (UNCERTAIN)			IA34				
ARNE_216_0_0	ARNE_216_3_0		Narges Tepe Survey	Object Data	Diagnostic (UNCERTAIN)			ISL				
ARNE_216_0_0	ARNE_216_3_0		Narges Tepe Survey	Object Data	Diagnostic (UNCERTAIN)			PAR				
ARNE_216_0_0	ARNE_216_3_0		Narges Tepe Survey	Object Data	Diagnostic (UNCERTAIN)			ACH				
ARNE_216_0_0	ARNE_216_4_0		Narges Tepe Survey	Literature Reference	Original Survey ID	Haji Mehdi Eskandar Nejad Site C						
ARNE_216_0_0	ARNE_216_4_0		Narges Tepe Survey	Object Data	Diagnostic (UNCERTAIN)			ACH				
ARNE_216_0_0	ARNE_216_4_0		Narges Tepe Survey	Object Data	Diagnostic (UNCERTAIN)			IA34				
ARNE_216_0_0	ARNE_216_4_0		Narges Tepe Survey	Object Data	Diagnostic (UNCERTAIN)			PAR				
ARNE_216_0_0	ARNE_216_5_0		Narges Tepe Survey	Literature Reference	Original Survey ID	Haji Mehdi Eskandar Nejad Site A						
ARNE_216_0_0	ARNE_216_5_0		Narges Tepe Survey	Object Data	Diagnostic (UNCERTAIN)			IA34				
ARNE_216_0_0	ARNE_216_5_0		Narges Tepe Survey	Object Data	Diagnostic (UNCERTAIN)			PAR				
ARNE_216_0_0	ARNE_216_9_0		C1056	Site Feature	Complex of Low Mounds							
ARNE_216_0_0	ARNE_216_9_0		C1056	Site Feature	Tepe or Mounded Structure							
ARNE_216_0_0	ARNE_216_9_0		C1056	Site Morphology	Dimensions				7.3			ha
ARNE_216_0_0	ARNE_216_9_0		C1056	Site Morphology	Dimensions				600.0	260.0		LW
ARNE_216_0_0	ARNE_216_9_0		C1056	Site Morphology	Irregular							
ARNE_217_0_0	ARNE_217_1_0		Arne Survey	Map Feature	Map Feature	tepe of unknown shape						
ARNE_217_0_0	ARNE_217_1_0		Arne Survey	Site Feature	Tepe or Mounded Structure	tepe of unknown shape						

Major_ID_L1 (Parent_ID)	Major_ID_L2	Major_ID_L3	Data_Source	Category	Data_Type	Detail_Data_Type	Comments	Period Code Text	Numerical Data 1	Numerical Data 2	Numerical Data 3	Data Comments
ARNE_218_0_0	ARNE_218_1_0		Arne Survey	Map Feature	Map Feature	tepe of unknown shape						
ARNE_218_0_0	ARNE_218_1_0		Arne Survey	Site Feature	Tepe or Mounded Structure	tepe of unknown shape						
ARNE_219_0_0	ARNE_219_1_0		Arne Survey	Map Feature	Map Feature	tepe of unknown shape						
ARNE_219_0_0	ARNE_219_1_0		Arne Survey	Site Feature	Tepe or Mounded Structure	tepe of unknown shape						
ARNE_219_0_0	ARNE_219_2_0		Narges Tepe Survey	Literature Reference	Original Survey ID	Seyedi Tappeh						
ARNE_219_0_0	ARNE_219_2_0		Narges Tepe Survey	Object Data	Diagnostic (UNCERTAIN)			IA34				
ARNE_219_0_0	ARNE_219_2_0		Narges Tepe Survey	Object Data	Diagnostic (UNCERTAIN)			EBA				
ARNE_219_0_0	ARNE_219_2_0		Narges Tepe Survey	Object Data	Diagnostic (UNCERTAIN)			MBA				
ARNE_219_0_0	ARNE_219_2_0		Narges Tepe Survey	Object Data	Diagnostic (UNCERTAIN)			PAR				
ARNE_219_0_0	ARNE_219_2_0		Narges Tepe Survey	Object Data	Diagnostic (UNCERTAIN)			ISL				
ARNE_219_0_0	ARNE_219_3_0		C1056	Site Feature	Tepe (Circular)							
ARNE_219_0_0	ARNE_219_3_0		C1056	Site Feature	Tepe or Mounded Structure							
ARNE_219_0_0	ARNE_219_3_0		C1056	Site Morphology	Circular							
ARNE_219_0_0	ARNE_219_3_0		C1056	Site Morphology	Dimensions				0.6			ha
ARNE_219_0_0	ARNE_219_3_0		C1056	Site Morphology	Dimensions				77.0	98.0		LW
ARNE_220_0_0	ARNE_220_1_0		Arne Survey	Map Feature	Map Feature	tepe of unknown shape						
ARNE_220_0_0	ARNE_220_1_0		Arne Survey	Site Feature	Tepe or Mounded Structure	tepe of unknown shape						
ARNE_220_0_0	ARNE_220_2_0	ARNE_220_2_1	Narges Tepe Survey	Literature Reference	Original Survey ID	Haji Sarmast A Site/Tappeh						
ARNE_220_0_0	ARNE_220_2_0	ARNE_220_2_1	Narges Tepe Survey	Object Data	Diagnostic (UNCERTAIN)			EBA				
ARNE_220_0_0	ARNE_220_2_0	ARNE_220_2_1	Narges Tepe Survey	Object Data	Diagnostic (UNCERTAIN)			IA34				
ARNE_220_0_0	ARNE_220_2_0	ARNE_220_2_1	Narges Tepe Survey	Object Data	Diagnostic (UNCERTAIN)			ISL				
ARNE_220_0_0	ARNE_220_2_0	ARNE_220_2_1	Narges Tepe Survey	Object Data	Diagnostic (UNCERTAIN)			CH				

Major_ID_L1 (Parent_ID)	Major_ID_L2	Major_ID_L3	Data_Source	Category	Data_Type	Detail_Data_Type	Comments	Period Code Text	Numerical Data 1	Numerical Data 2	Numerical Data 3	Data Comments
ARNE_220_0_0	ARNE_220_2_0	ARNE_220_2_1	Narges Tepe Survey	Object Data	Diagnostic (UNCERTAIN)			PAR				
ARNE_220_0_0	ARNE_220_2_0	ARNE_220_2_2	Narges Tepe Survey	Literature Reference	Original Survey ID	Haji Sarmast B Site/Tappeh						
ARNE_220_0_0	ARNE_220_2_0	ARNE_220_2_2	Narges Tepe Survey	Object Data	Diagnostic (UNCERTAIN)			EBA				
ARNE_220_0_0	ARNE_220_2_0	ARNE_220_2_2	Narges Tepe Survey	Object Data	Diagnostic (UNCERTAIN)			NEO				
ARNE_220_0_0	ARNE_220_2_0	ARNE_220_2_2	Narges Tepe Survey	Object Data	Diagnostic (UNCERTAIN)			CH				
ARNE_220_0_0	ARNE_220_2_0	ARNE_220_2_2	Narges Tepe Survey	Object Data	Diagnostic (UNCERTAIN)			ISL				
ARNE_220_0_0	ARNE_220_2_0	ARNE_220_2_2	Narges Tepe Survey	Object Data	Diagnostic (UNCERTAIN)			SAS				
ARNE_220_0_0	ARNE_220_2_0		Narges Tepe Survey	Literature Reference	Original Survey ID	Haji Sarmast Site/Tappeh						
ARNE_220_0_0	ARNE_220_3_0		C1056	Site Feature	Complex Topographic Mound							
ARNE_220_0_0	ARNE_220_3_0		C1056	Site Feature	Tepe (Circular)							
ARNE_220_0_0	ARNE_220_3_0		C1056	Site Feature	Tepe or Mounded Structure							
ARNE_220_0_0	ARNE_220_3_0		C1056	Site Morphology	Dimensions				12.1			ha
ARNE_220_0_0	ARNE_220_3_0		C1056	Site Morphology	Dimensions				750.0	270.0		LW
ARNE_220_0_0	ARNE_220_3_0		C1056	Site Morphology	Irregular							
ARNE_221_0_0	ARNE_221_1_0		Arne Survey	Map Feature	Map Feature	tepe of unknown shape						
ARNE_221_0_0	ARNE_221_1_0		Arne Survey	Site Feature	Tepe or Mounded Structure	tepe of unknown shape						
ARNE_222_0_0	ARNE_222_1_0		Arne Survey	Map Feature	Map Feature	tepe of unknown shape						
ARNE_222_0_0	ARNE_222_1_0		Arne Survey	Site Feature	Tepe or Mounded Structure	tepe of unknown shape						
ARNE_223_0_0	ARNE_223_1_0		Arne Survey	Map Feature	Map Feature	tepe of unknown shape						
ARNE_223_0_0	ARNE_223_1_0		Arne Survey	Site Feature	Tepe or Mounded Structure	tepe of unknown shape						
ARNE_224_0_0	ARNE_224_1_0		Arne Survey	Map Feature	Map Feature	tepe of unknown shape						
ARNE_224_0_0	ARNE_224_1_0		Arne Survey	Site Feature	Tepe or Mounded Structure	tepe of unknown shape						

Major_ID_L1 (Parent_ID)	Major_ID_L2	Major_ID_L3	Data_Source	Category	Data_Type	Detail_Data_Type	Comments	Period Code Text	Numerical Data 1	Numerical Data 2	Numerical Data 3	Data Comments
ARNE_224_0_0	ARNE_224_2_0		Narges Tepe Survey	Literature Reference	Original Survey ID	Azad Shahr Tala Tappeh						
ARNE_224_0_0	ARNE_224_2_0		Narges Tepe Survey	Object Data	Diagnostic (UNCERTAIN)			PAR				
ARNE_224_0_0	ARNE_224_2_0		Narges Tepe Survey	Object Data	Diagnostic (UNCERTAIN)			SAS				
ARNE_224_0_0	ARNE_224_3_0		C1056	Site Feature	Tepe (Circular)							
ARNE_224_0_0	ARNE_224_3_0		C1056	Site Feature	Tepe or Mounded Structure							
ARNE_224_0_0	ARNE_224_3_0		C1056	Site Morphology	Circular							
ARNE_224_0_0	ARNE_224_3_0		C1056	Site Morphology	Dimensions				0.5			ha
ARNE_224_0_0	ARNE_224_3_0		C1056	Site Morphology	Dimensions				90.0	100.0		LW
ARNE_225_0_0	ARNE_225_1_0		Arne Survey	Map Feature	Map Feature	tepe of known shape						
ARNE_225_0_0	ARNE_225_1_0		Arne Survey	Site Feature	Tepe or Mounded Structure	tepe of known shape						
ARNE_225_0_0	ARNE_225_2_0		Narges Tepe Survey	Literature Reference	Original Survey ID	Baradaran Sarjehkar Tappeh						
ARNE_225_0_0	ARNE_225_2_0		Narges Tepe Survey	Object Data	Diagnostic (UNCERTAIN)			IA34				
ARNE_225_0_0	ARNE_225_2_0		Narges Tepe Survey	Object Data	Diagnostic (UNCERTAIN)			EBA				
ARNE_225_0_0	ARNE_225_2_0		Narges Tepe Survey	Object Data	Diagnostic (UNCERTAIN)			ISL				
ARNE_225_0_0	ARNE_225_2_0		Narges Tepe Survey	Object Data	Diagnostic (UNCERTAIN)			MBA				
ARNE_225_0_0	ARNE_225_3_0		C1056	Site Feature	Tepe or Mounded Structure							
ARNE_225_0_0	ARNE_225_3_0		C1056	Site Morphology	Dimensions				8.8			ha
ARNE_225_0_0	ARNE_225_3_0		C1056	Site Morphology	Dimensions				495.0	350.0		LW
ARNE_225_0_0	ARNE_225_3_0		C1056	Site Morphology	Irregular							
ARNE_226_0_0	ARNE_226_1_0		Arne Survey	Map Feature	Map Feature	tepe of known shape						
ARNE_226_0_0	ARNE_226_1_0		Arne Survey	Site Feature	Tepe or Mounded Structure	tepe of known shape						
ARNE_226_0_0	ARNE_226_2_0		Narges Tepe Survey	Literature Reference	Original Survey ID	(Haji) Mehdi Eskander Nejad						
ARNE_226_0_0	ARNE_226_2_0		Narges Tepe Survey	Object Data	Diagnostic (UNCERTAIN)			NEO				
ARNE_226_0_0	ARNE_226_2_0		Narges Tepe Survey	Object Data	Diagnostic (UNCERTAIN)			ISL				

Major_ID_L1 (Parent_ID)	Major_ID_L2	Major_ID_L3	Data_Source	Category	Data_Type	Detail_Data_Type	Comments	Period Code Text	Numerical Data 1	Numerical Data 2	Numerical Data 3	Data Comments
ARNE_226_0_0	ARNE_226_2_0		Narges Tepe Survey	Object Data	Diagnostic (UNCERTAIN)			EBA				
ARNE_226_0_0	ARNE_226_2_0		Narges Tepe Survey	Object Data	Diagnostic (UNCERTAIN)			MBA				
ARNE_226_0_0	ARNE_226_2_0		Narges Tepe Survey	Object Data	Diagnostic (UNCERTAIN)			PAR				
ARNE_226_0_0	ARNE_226_2_0		Narges Tepe Survey	Object Data	Diagnostic (UNCERTAIN)			IA34				
ARNE_226_0_0	ARNE_226_2_0		Narges Tepe Survey	Object Data	Diagnostic (UNCERTAIN)			CH				
ARNE_227_0_0	ARNE_227_1_0		Arne Survey	Map Feature	Map Feature	tepe of unknown shape						
ARNE_227_0_0	ARNE_227_1_0		Arne Survey	Site Feature	Tepe or Mounded Structure	tepe of unknown shape						
ARNE_228_0_0	ARNE_228_1_0		Arne Survey	Map Feature	Map Feature	tepe of unknown shape						
ARNE_228_0_0	ARNE_228_1_0		Arne Survey	Site Feature	Tepe or Mounded Structure	tepe of unknown shape						
ARNE_229_0_0	ARNE_229_1_0		Arne Survey	Map Feature	Map Feature	tepe of unknown shape						
ARNE_229_0_0	ARNE_229_1_0		Arne Survey	Site Feature	Tepe or Mounded Structure	tepe of unknown shape						
ARNE_230_0_0	ARNE_230_1_0		Arne Survey	Map Feature	Map Feature	tepe of unknown shape						
ARNE_230_0_0	ARNE_230_1_0		Arne Survey	Site Feature	Tepe or Mounded Structure	tepe of unknown shape						
ARNE_230_0_0	ARNE_230_2_0		Narges Tepe Survey	Literature Reference	Original Survey ID	Deh Hasan Khan Tappeh						
ARNE_230_0_0	ARNE_230_2_0		Narges Tepe Survey	Object Data	Diagnostic (UNCERTAIN)			PAR				
ARNE_230_0_0	ARNE_230_2_0		Narges Tepe Survey	Object Data	Diagnostic (UNCERTAIN)			IA34				
ARNE_230_0_0	ARNE_230_2_0		Narges Tepe Survey	Object Data	Diagnostic (UNCERTAIN)			EBA				
ARNE_230_0_0	ARNE_230_3_0		C1056	Site Feature	External Ditch							
ARNE_230_0_0	ARNE_230_3_0		C1056	Site Feature	Tepe (Ovoid)							
ARNE_230_0_0	ARNE_230_3_0		C1056	Site Feature	Tepe or Mounded Structure							
ARNE_230_0_0	ARNE_230_3_0		C1056	Site Morphology	Dimensions				2.4			ha
ARNE_230_0_0	ARNE_230_3_0		C1056	Site Morphology	Dimensions				180.0	150.0		LW
ARNE_230_0_0	ARNE_230_3_0		C1056	Site Morphology	Ovoid							

Major_ID_L1 (Parent_ID)	Major_ID_L2	Major_ID_L3	Data_Source	Category	Data_Type	Detail_Data_Type	Comments	Period Code Text	Numerical Data 1	Numerical Data 2	Numerical Data 3	Data Comments
ARNE_231_0_0	ARNE_231_1_0		Arne Survey	Map Feature	Map Feature	tepe of unknown shape						
ARNE_231_0_0	ARNE_231_1_0		Arne Survey	Site Feature	Tepe or Mounded Structure	tepe of unknown shape						
ARNE_232_0_0	ARNE_232_1_0		Arne Survey	Map Feature	Map Feature	tepe of unknown shape						
ARNE_232_0_0	ARNE_232_1_0		Arne Survey	Site Feature	Tepe or Mounded Structure	tepe of unknown shape						
ARNE_232_0_0	ARNE_232_2_0		C1056	Site Feature	Complex Topographic Mound							
ARNE_232_0_0	ARNE_232_2_0		C1056	Site Feature	Tepe or Mounded Structure							
ARNE_232_0_0	ARNE_232_2_0		C1056	Site Morphology	Dimensions				1.8			ha
ARNE_232_0_0	ARNE_232_2_0		C1056	Site Morphology	Dimensions				200.0	110.0		LW
ARNE_232_0_0	ARNE_232_2_0		C1056	Site Morphology	Ovoid							
ARNE_232_0_0	ARNE_232_3_0		Narges Tepe Survey	Literature Reference	Original Survey ID	Esfandiar Tappeh						
ARNE_232_0_0	ARNE_232_3_0		Narges Tepe Survey	Object Data	Diagnostic (UNCERTAIN)			ISL				
ARNE_232_0_0	ARNE_232_3_0		Narges Tepe Survey	Object Data	Diagnostic (UNCERTAIN)			EBA				
ARNE_232_0_0	ARNE_232_3_0		Narges Tepe Survey	Object Data	Diagnostic (UNCERTAIN)			IA34				
ARNE_233_0_0	ARNE_233_1_0		Arne Survey	Map Feature	Map Feature	tepe of unknown shape						
ARNE_233_0_0	ARNE_233_1_0		Arne Survey	Site Feature	Tepe or Mounded Structure	tepe of unknown shape						
ARNE_233_0_0	ARNE_233_2_0		Narges Tepe Survey	Literature Reference	Original Survey ID	Oqlan Tappeh						
ARNE_233_0_0	ARNE_233_2_0		Narges Tepe Survey	Object Data	Diagnostic (UNCERTAIN)			IA34				
ARNE_233_0_0	ARNE_233_2_0		Narges Tepe Survey	Object Data	Diagnostic (UNCERTAIN)			ISL				
ARNE_233_0_0	ARNE_233_3_0		Narges Tepe Survey	Literature Reference	Original Survey ID							
ARNE_233_0_0	ARNE_233_3_0		Narges Tepe Survey	Object Data	Diagnostic (UNCERTAIN)			MBA				
ARNE_233_0_0	ARNE_233_3_0		Narges Tepe Survey	Object Data	Diagnostic (UNCERTAIN)			EBA				

Major_ID_L1 (Parent_ID)	Major_ID_L2	Major_ID_L3	Data_Source	Category	Data_Type	Detail_Data_Type	Comments	Period Code Text	Numerical Data 1	Numerical Data 2	Numerical Data 3	Data Comments
ARNE_234_0_0	ARNE_234_1_0		Arne Survey	Map Feature	Map Feature	tepe of unknown shape						
ARNE_234_0_0	ARNE_234_1_0		Arne Survey	Site Feature	Tepe or Mounded Structure	tepe of unknown shape						
ARNE_235_0_0	ARNE_235_1_0		Arne Survey	Map Feature	Map Feature	tepe of unknown shape						
ARNE_235_0_0	ARNE_235_1_0		Arne Survey	Site Feature	Tepe or Mounded Structure	tepe of unknown shape						
ARNE_236_0_0	ARNE_236_1_0		Arne Survey	Map Feature	Map Feature	tepe of unknown shape						
ARNE_236_0_0	ARNE_236_1_0		Arne Survey	Site Feature	Tepe or Mounded Structure	tepe of unknown shape						
ARNE_237_0_0	ARNE_237_1_0		Arne Survey	Map Feature	Map Feature	tepe of unknown shape						
ARNE_237_0_0	ARNE_237_1_0		Arne Survey	Site Feature	Tepe or Mounded Structure	tepe of unknown shape						
ARNE_238_0_0	ARNE_238_1_0		Arne Survey	Map Feature	Map Feature	tepe of known shape						
ARNE_238_0_0	ARNE_238_1_0		Arne Survey	Site Feature	Tepe or Mounded Structure	tepe of known shape						
ARNE_239_0_0	ARNE_239_1_0		Arne Survey	Map Feature	Map Feature	tepe of known shape						
ARNE_239_0_0	ARNE_239_1_0		Arne Survey	Site Feature	Tepe or Mounded Structure	tepe of known shape						
ARNE_240_0_0	ARNE_240_1_0		Arne Survey	Map Feature	Map Feature	tepe of known shape						
ARNE_240_0_0	ARNE_240_1_0		Arne Survey	Site Feature	Tepe or Mounded Structure	tepe of known shape						
ARNE_241_0_0	ARNE_241_1_0		Arne Survey	Literature Reference	Original Survey ID	Without name (middle 27)						
ARNE_241_0_0	ARNE_241_1_0		Arne Survey	Object Data	Brick							
ARNE_241_0_0	ARNE_241_1_0		Arne Survey	Site Feature	Tepe (Circular)							
ARNE_241_0_0	ARNE_241_1_0		Arne Survey	Site Feature	Tepe or Mounded Structure							
ARNE_241_0_0	ARNE_241_1_0		Arne Survey	Site Morphology	Circular							
ARNE_241_0_0	ARNE_241_1_0		Arne Survey	Site Morphology	Dimensions				80.0		4.0	diameter; H
ARNE_241_0_0	ARNE_241_1_0		Arne Survey	Site Morphology	Height < 5m							
ARNE_242_0_0	ARNE_242_1_0		Arne Survey	Literature Reference	Literature	unknown_text_1						
ARNE_242_0_0	ARNE_242_1_0		Arne Survey	Object Data	Brick							

Major_ID_L1 (Parent_ID)	Major_ID_L2	Major_ID_L3	Data_Source	Category	Data_Type	Detail_Data_Type	Comments	Period Code Text	Numerical Data 1	Numerical Data 2	Numerical Data 3	Data Comments
ARNE_242_0_0	ARNE_242_1_0		Arne Survey	Site Feature	Tepe or Mounded Structure							
ARNE_242_0_0	ARNE_242_1_0		Arne Survey	Site Morphology	Dimensions				40.0		3.0	diameter; H
ARNE_242_0_0	ARNE_242_1_0		Arne Survey	Site Morphology	Height < 5m							
ARNE_243_0_0	ARNE_243_1_0		Arne Survey	Literature Reference	Literature	unknown_text_2						
ARNE_243_0_0	ARNE_243_1_0		Arne Survey	Site Feature	Kurgan/Burial Mound							
ARNE_243_0_0	ARNE_243_1_0		Arne Survey	Site Feature	Tepe or Mounded Structure							
ARNE_244_0_0	ARNE_244_1_0		Arne Survey	Literature Reference	Literature	unknown_text_3						
ARNE_244_0_0	ARNE_244_1_0		Arne Survey	Site Feature	Complex of Low Mounds	3 mounds						
ARNE_244_0_0	ARNE_244_1_0		Arne Survey	Site Feature	Tepe or Mounded Structure							
ARNE_245_0_0	ARNE_245_1_0		Arne Survey	Literature Reference	Literature	unknown_text_4						
ARNE_245_0_0	ARNE_245_1_0		Arne Survey	Site Feature	Tepe or Mounded Structure							
ARNE_246_0_0	ARNE_246_1_0		Arne Survey	Literature Reference	Literature	unknown_text_7						
ARNE_246_0_0	ARNE_246_1_0		Arne Survey	Site Feature	Tepe or Mounded Structure							
ARNE_247_0_0	ARNE_247_1_0		Arne Survey	Literature Reference	Literature	unknown_text_8						
ARNE_247_0_0	ARNE_247_1_0		Arne Survey	Site Feature	Burial: Cemetery							
ARNE_248_0_0	ARNE_248_1_0		Arne Survey	Literature Reference	Literature	unknown_text_9						
ARNE_248_0_0	ARNE_248_1_0		Arne Survey	Site Feature	Tepe or Mounded Structure							
ARNE_248_0_0	ARNE_248_1_0		Arne Survey	Site Morphology	Dimensions	eminence 2			12.0			diameter
ARNE_248_0_0	ARNE_248_1_0		Arne Survey	Site Morphology	Dimensions	eminence 1			30.0			diameter
ARNE_249_0_0	ARNE_249_1_0		Arne Survey	Literature Reference	Literature	unknown_text_10						
ARNE_249_0_0	ARNE_249_1_0		Arne Survey	Site Feature	Kurgan/Burial Mound	2 mounds						
ARNE_249_0_0	ARNE_249_1_0		Arne Survey	Site Feature	Tepe or Mounded Structure							
ARNE_249_0_0	ARNE_249_1_0		Arne Survey	Site Morphology	Dimensions	south mound			5.0			diameter
ARNE_249_0_0	ARNE_249_1_0		Arne Survey	Site Morphology	Dimensions	north mound			4.0			diameter
ARNE_250_0_0	ARNE_250_1_0		Arne Survey	Literature Reference	Literature	unknown_text_13						
ARNE_250_0_0	ARNE_250_1_0		Arne Survey	Site Feature	Tepe or Mounded Structure							
ARNE_250_0_0	ARNE_250_1_0		Arne Survey	Site Morphology	Dimensions				3.5			H
ARNE_251_0_0	ARNE_251_1_0		Arne Survey	Literature Reference	Literature	unknown_text_16						

Major_ID_L1 (Parent_ID)	Major_ID_L2	Major_ID_L3	Data_Source	Category	Data_Type	Detail_Data_Type	Comments	Period Code Text	Numerical Data 1	Numerical Data 2	Numerical Data 3	Data Comments
ARNE_251_0_0	ARNE_251_1_0		Arne Survey	Site Feature	Tepe or Mounded Structure	2 mounds						
ARNE_252_0_0	ARNE_252_1_0		Arne Survey	Literature Reference	Literature	unknown_text_17						
ARNE_252_0_0	ARNE_252_1_0		Arne Survey	Site Feature	Tepe or Mounded Structure							
ARNE_253_0_0	ARNE_253_1_0		Arne Survey	Literature Reference	Original Survey ID	Doureh colony I						
ARNE_253_0_0	ARNE_253_1_0		Arne Survey	Site Feature	Tepe (Circular)							
ARNE_253_0_0	ARNE_253_1_0		Arne Survey	Site Feature	Tepe or Mounded Structure							
ARNE_253_0_0	ARNE_253_1_0		Arne Survey	Site Morphology	Dimensions				70.0		4.0	diameter; H
ARNE_254_0_0	ARNE_254_1_0		Arne Survey	Literature Reference	Original Survey ID	186. Qarinyarik						
ARNE_254_0_0	ARNE_254_1_0		Arne Survey	Site Feature	Tepe or Mounded Structure							
ARNE_255_0_0	ARNE_255_1_0		Arne Survey	Literature Reference	Original Survey ID	177. Qoš Tepeler						
ARNE_255_0_0	ARNE_255_1_0		Arne Survey	Site Feature	Tepe or Mounded Structure							
ARNE_256_0_0	ARNE_256_1_0		Arne Survey	Literature Reference	Original Survey ID	157. Agh Meše						
ARNE_256_0_0	ARNE_256_1_0		Arne Survey	Site Feature	Tepe or Mounded Structure							
ARNE_257_0_0	ARNE_257_1_0		Arne Survey	Literature Reference	Original Survey ID	158. Qala						
ARNE_257_0_0	ARNE_257_1_0		Arne Survey	Site Feature	Tepe or Mounded Structure							
FORT_1_0_0	FORT_1_0_0		GWP Excavations	Site Feature	Comments	Fort attached to Gorgan Wall		SAS				
FORT_1_0_0	FORT_1_1_0		GWP Survey	Literature Reference	Original Survey ID	Fort -1						
FORT_1_0_0	FORT_1_1_0		GWP Survey	Object Data	Brick							
FORT_1_0_0	FORT_1_1_0		GWP Survey	Site Feature	External Ditch							
FORT_1_0_0	FORT_1_1_0		GWP Survey	Site Feature	Fort							
FORT_1_0_0	FORT_1_1_0		GWP Survey	Site Morphology	Dimensions				0.1			ha
FORT_2_0_0	FORT_2_0_0		GWP Excavations	Site Feature	Comments	Fort attached to Gorgan Wall		SAS				
FORT_2_0_0	FORT_2_1_0		GWP Survey	Literature Reference	Original Survey ID	Fort -2						
FORT_2_0_0	FORT_2_1_0		GWP Survey	Site Feature	External Ditch							
FORT_2_0_0	FORT_2_1_0		GWP Survey	Site Feature	Fort	Fort -2						
FORT_2_0_0	FORT_2_1_0		GWP Survey	Site Morphology	Dimensions				0.1			ha
FORT_3_0_0	FORT_3_0_0		GWP Excavations	Site Feature	Comments	Fort attached to Gorgan Wall		SAS				
FORT_3_0_0	FORT_3_1_0		GWP Survey	Literature Reference	Original Survey ID	Fort -3						
FORT_3_0_0	FORT_3_1_0		GWP Survey	Object Data	Brick	Fort -3						
FORT_3_0_0	FORT_3_1_0		GWP Survey	Site Morphology	Dimensions				2.4			ha

Major_ID_L1 (Parent_ID)	Major_ID_L2	Major_ID_L3	Data_Source	Category	Data_Type	Detail_Data_Type	Comments	Period Code Text	Numerical Data 1	Numerical Data 2	Numerical Data 3	Data Comments
FORT_4_0_0	FORT_4_0_0		GWP Excavations	Site Feature	Comments	Fort attached to Gorgan Wall		SAS				
FORT_4_0_0	FORT_4_1_0		GWP Survey	Literature Reference	Original Survey ID	Fort -4						
FORT_4_0_0	FORT_4_1_0		GWP Survey	Object Data	Brick							
FORT_4_0_0	FORT_4_1_0		GWP Survey	Site Feature	External Ditch							
FORT_4_0_0	FORT_4_1_0		GWP Survey	Site Feature	External Revetment							
FORT_4_0_0	FORT_4_1_0		GWP Survey	Site Morphology	Dimensions				5.5			ha
FORT_5_0_0	FORT_5_0_0		GWP Excavations	Site Feature	Comments	Fort attached to Gorgan Wall		SAS				
FORT_5_0_0	FORT_5_1_0		C1056	Site Feature	Fort							
FORT_5_0_0	FORT_5_1_0		C1056	Site Morphology	Dimensions				5.3			ha
FORT_5_0_0	FORT_5_1_0		GWP Survey	Literature Reference	Original Survey ID	Fort 1						
FORT_5_0_0	FORT_5_1_0		GWP Survey	Site Feature	Fort	Fort 1						
FORT_5_0_0	FORT_5_1_0		GWP Survey	Site Morphology	Dimensions				4.3			ha
FORT_5_0_0	FORT_5_2_0		Kiani Survey	Literature Reference	Original Survey ID	Fort 1						
FORT_5_0_0	FORT_5_2_0		Kiani Survey	Site Feature	Fort							
FORT_5_0_0	FORT_5_2_0		Kiani Survey	Site Morphology	Dimensions				6.5			ha
FORT_5_0_0	FORT_5_2_0		Kiani Survey	Site Morphology	Dimensions				240.0	200.0		LW
FORT_5_0_0	FORT_5_2_0		Kiani Survey	Site Morphology	Square							
FORT_6_0_0	FORT_6_0_0		GWP Excavations	Site Feature	Comments	Fort attached to Gorgan Wall		SAS				
FORT_6_0_0	FORT_6_1_0		C1056	Site Feature	Fort							
FORT_6_0_0	FORT_6_1_0		C1056	Site Morphology	Dimensions				1.7			ha
FORT_6_0_0	FORT_6_1_0		GWP Survey	Literature Reference	Original Survey ID	Fort 2						
FORT_6_0_0	FORT_6_1_0		GWP Survey	Site Feature	Fort	Fort 2						
FORT_6_0_0	FORT_6_1_0		GWP Survey	Site Morphology	Dimensions				1.4			ha
FORT_6_0_0	FORT_6_2_0		Kiani Survey	Literature Reference	Original Survey ID	Fort 2						
FORT_6_0_0	FORT_6_2_0		Kiani Survey	Site Feature	Fort							
FORT_6_0_0	FORT_6_2_0		Kiani Survey	Site Morphology	Dimensions				1.6			ha
FORT_6_0_0	FORT_6_2_0		Kiani Survey	Site Morphology	Dimensions				120.0	120.0		LW
FORT_6_0_0	FORT_6_2_0		Kiani Survey	Site Morphology	Square							
FORT_7_0_0	FORT_7_0_0		GWP Excavations	Site Feature	Comments	Fort attached to Gorgan Wall		SAS				
FORT_7_0_0	FORT_7_1_0		GWP Survey	Literature Reference	Original Survey ID	Fort 2A						
FORT_7_0_0	FORT_7_1_0		GWP Survey	Site Feature	Fort	Fort 2A						
FORT_7_0_0	FORT_7_1_0		GWP Survey	Site Feature	Tepe or Mounded Structure							
FORT_7_0_0	FORT_7_1_0		GWP Survey	Site Morphology	Dimensions				2.1			ha
FORT_8_0_0	FORT_8_0_0		GWP Excavations	Site Feature	Comments	Fort attached to Gorgan Wall		SAS				

Major_ID_L1 (Parent_ID)	Major_ID_L2	Major_ID_L3	Data_Source	Category	Data_Type	Detail_Data_Type	Comments	Period Code Text	Numerical Data 1	Numerical Data 2	Numerical Data 3	Data Comments
FORT_8_0_0	FORT_8_1_0		C1056	Site Feature	Channel							
FORT_8_0_0	FORT_8_1_0		C1056	Site Feature	Fort							
FORT_8_0_0	FORT_8_1_0		C1056	Site Feature	Number of internal/external features	internal features						
FORT_8_0_0	FORT_8_1_0		C1056	Site Morphology	Dimensions				8.4			ha
FORT_8_0_0	FORT_8_1_0		GWP Survey	Literature Reference	Original Survey ID	Fort 4						
FORT_8_0_0	FORT_8_1_0		GWP Survey	Site Feature	Channel	Canal runs near SW side of fort						
FORT_8_0_0	FORT_8_1_0		GWP Survey	Site Feature	Complex of Low Mounds	Distinct area of low mounding to S of S gate between fort and modern road						
FORT_8_0_0	FORT_8_1_0		GWP Survey	Site Feature	Fort							
FORT_8_0_0	FORT_8_1_0		GWP Survey	Site Morphology	Dimensions				6.8			ha
FORT_8_0_0	FORT_8_2_0		Kiani Survey	Literature Reference	Original Survey ID	Fort 4						
FORT_8_0_0	FORT_8_2_0		Kiani Survey	Site Feature	Fort							
FORT_8_0_0	FORT_8_2_0		Kiani Survey	Site Morphology	Dimensions				7.4			ha
FORT_8_0_0	FORT_8_2_0		Kiani Survey	Site Morphology	Dimensions				240.0	300.0		LW
FORT_8_0_0	FORT_8_2_0		Kiani Survey	Site Morphology	Square							
FORT_9_0_0	FORT_9_0_0		GWP Excavations	Site Feature	Comments	Fort attached to Gorgan Wall		SAS				
FORT_9_0_0	FORT_9_1_0		C1056	Site Feature	Fort							
FORT_9_0_0	FORT_9_1_0		C1056	Site Morphology	Dimensions				2.1			ha
FORT_9_0_0	FORT_9_1_0		GWP Survey	Literature Reference	Original Survey ID	Fort 5						
FORT_9_0_0	FORT_9_1_0		GWP Survey	Site Feature	Fort							
FORT_9_0_0	FORT_9_1_0		GWP Survey	Site Feature	Unclassified	Feature noted West of Fort 5; no further information						
FORT_9_0_0	FORT_9_1_0		GWP Survey	Site Morphology	Dimensions				1.3			ha
FORT_9_0_0	FORT_9_2_0		Kiani Survey	Literature Reference	Original Survey ID	Fort 5						
FORT_9_0_0	FORT_9_2_0		Kiani Survey	Site Feature	Fort							
FORT_9_0_0	FORT_9_2_0		Kiani Survey	Site Morphology	Dimensions				2.7			ha
FORT_9_0_0	FORT_9_2_0		Kiani Survey	Site Morphology	Dimensions				160.0	140.0		LW
FORT_9_0_0	FORT_9_2_0		Kiani Survey	Site Morphology	Square							
FORT_10_0_0	FORT_10_0_0		GWP Excavations	Site Feature	Comments	Fort attached to Gorgan Wall		SAS				
FORT_10_0_0	FORT_10_1_0		C1056	Site Feature	Fort							
FORT_10_0_0	FORT_10_1_0		C1056	Site Morphology	Dimensions				3.4			ha

Major_ID_L1 (Parent_ID)	Major_ID_L2	Major_ID_L3	Data_Source	Category	Data_Type	Detail_Data_Type	Comments	Period Code Text	Numerical Data 1	Numerical Data 2	Numerical Data 3	Data Comments
FORT_10_0_0	FORT_10_1_0		GWP Survey	Literature Reference	Original Survey ID	Fort 6						
FORT_10_0_0	FORT_10_1_0		GWP Survey	Site Feature	Fort							
FORT_10_0_0	FORT_10_1_0		GWP Survey	Site Morphology	Dimensions				2.2			ha
FORT_10_0_0	FORT_10_2_0		Kiani Survey	Literature Reference	Original Survey ID	Fort 6						
FORT_10_0_0	FORT_10_2_0		Kiani Survey	Site Feature	Fort							
FORT_10_0_0	FORT_10_2_0		Kiani Survey	Site Morphology	Dimensions				4.3			ha
FORT_10_0_0	FORT_10_2_0		Kiani Survey	Site Morphology	Dimensions				200.0	200.0		LW
FORT_10_0_0	FORT_10_2_0		Kiani Survey	Site Morphology	Square							
FORT_11_0_0	FORT_11_0_0		GWP Excavations	Site Feature	Comments	Fort attached to Gorgan Wall		SAS				
FORT_11_0_0	FORT_11_1_0		C1056	Site Feature	Fort							
FORT_11_0_0	FORT_11_1_0		C1056	Site Feature	Fort							
FORT_11_0_0	FORT_11_1_0		C1056	Site Feature	Fort							
FORT_11_0_0	FORT_11_1_0		C1056	Site Feature	Fort							
FORT_11_0_0	FORT_11_1_0		C1056	Site Morphology	Dimensions				2.7			ha
FORT_11_0_0	FORT_11_1_0		GWP Survey	Literature Reference	Original Survey ID	Fort 7						
FORT_11_0_0	FORT_11_1_0		GWP Survey	Site Feature	Fort							
FORT_11_0_0	FORT_11_1_0		GWP Survey	Site Morphology	Dimensions				1.9			ha
FORT_11_0_0	FORT_11_2_0		C1056	Site Feature	Tepe or Mounded Structure	south of fort						
FORT_11_0_0	FORT_11_2_0		C1056	Site Morphology	Dimensions				0.1			ha
FORT_11_0_0	FORT_11_2_0		Kiani Survey	Literature Reference	Original Survey ID	Fort 7						
FORT_11_0_0	FORT_11_2_0		Kiani Survey	Site Feature	Fort							
FORT_11_0_0	FORT_11_2_0		Kiani Survey	Site Morphology	Dimensions				3.2			ha
FORT_11_0_0	FORT_11_2_0		Kiani Survey	Site Morphology	Dimensions				160.0	180.0		LW
FORT_11_0_0	FORT_11_2_0		Kiani Survey	Site Morphology	Square							
FORT_12_0_0	FORT_12_0_0		GWP Excavations	Site Feature	Comments	Fort attached to Gorgan Wall		SAS				
FORT_12_0_0	FORT_12_1_0		C1056	Site Morphology	Dimensions				2.0			ha
FORT_12_0_0	FORT_12_1_0		GWP Survey	Literature Reference	Original Survey ID	Fort 8						
FORT_12_0_0	FORT_12_2_0		Kiani Survey	Literature Reference	Original Survey ID	Fort 8						
FORT_12_0_0	FORT_12_2_0		Kiani Survey	Site Feature	Fort							
FORT_12_0_0	FORT_12_2_0		Kiani Survey	Site Morphology	Dimensions				2.5			ha
FORT_12_0_0	FORT_12_2_0		Kiani Survey	Site Morphology	Dimensions				180.0	160.0		LW
FORT_12_0_0	FORT_12_2_0		Kiani Survey	Site Morphology	Square							
FORT_13_0_0	FORT_13_0_0		GWP Excavations	Site Feature	Comments	Fort attached to Gorgan Wall		SAS				
FORT_13_0_0	FORT_13_1_0		C1056	Site Feature	Fort							
FORT_13_0_0	FORT_13_1_0		C1056	Site Morphology	Dimensions				2.2			ha
FORT_13_0_0	FORT_13_1_0		GWP Survey	Literature Reference	Original Survey ID	Fort 9						
FORT_13_0_0	FORT_13_1_0		GWP Survey	Site Feature	Fort							

Major_ID_L1 (Parent_ID)	Major_ID_L2	Major_ID_L3	Data_Source	Category	Data_Type	Detail_Data_Type	Comments	Period Code Text	Numerical Data 1	Numerical Data 2	Numerical Data 3	Data Comments
FORT_13_0_0	FORT_13_1_0		GWP Survey	Site Feature	Scatter	Field scatter (not site) to south						
FORT_13_0_0	FORT_13_1_0		GWP Survey	Site Morphology	Dimensions				1.8			ha
FORT_13_0_0	FORT_13_2_0		C1056	Site Feature	Complex of Low Mounds	slight mounding to SW						
FORT_13_0_0	FORT_13_2_0		C1056	Site Morphology	Dimensions				1.9			ha
FORT_13_0_0	FORT_13_3_0		Kiani Survey	Literature Reference	Original Survey ID	Fort 9						
FORT_13_0_0	FORT_13_3_0		Kiani Survey	Site Feature	Fort							
FORT_13_0_0	FORT_13_3_0		Kiani Survey	Site Morphology	Dimensions				2.6			ha
FORT_13_0_0	FORT_13_3_0		Kiani Survey	Site Morphology	Dimensions				160.0	140.0		LW
FORT_13_0_0	FORT_13_3_0		Kiani Survey	Site Morphology	Square							
FORT_14_0_0	FORT_14_0_0		GWP Excavations	Site Feature	Comments	Fort attached to Gorgan Wall		SAS				
FORT_14_0_0	FORT_14_1_0		C1056	Site Feature	Fort							
FORT_14_0_0	FORT_14_1_0		C1056	Site Feature	Soil Colour Difference	very weak trace of outer settlement to s						
FORT_14_0_0	FORT_14_1_0		C1056	Site Morphology	Dimensions				2.5			ha
FORT_14_0_0	FORT_14_1_0		GWP Survey	Literature Reference	Original Survey ID	Fort 10						
FORT_14_0_0	FORT_14_2_0		Kiani Survey	Literature Reference	Original Survey ID	Fort 10						
FORT_14_0_0	FORT_14_2_0		Kiani Survey	Site Feature	Fort							
FORT_14_0_0	FORT_14_2_0		Kiani Survey	Site Morphology	Dimensions				2.4			ha
FORT_14_0_0	FORT_14_2_0		Kiani Survey	Site Morphology	Dimensions				160.0	160.0		LW
FORT_14_0_0	FORT_14_2_0		Kiani Survey	Site Morphology	Square							
FORT_15_0_0	FORT_15_0_0		GWP Excavations	Site Feature	Comments	Fort attached to Gorgan Wall		SAS				
FORT_15_0_0	FORT_15_1_0		C1056	Site Morphology	Dimensions				4.3			ha
FORT_15_0_0	FORT_15_1_0		GWP Survey	Literature Reference	Original Survey ID	Fort 12						
FORT_15_0_0	FORT_15_1_0		GWP Survey	Site Feature	Fort							
FORT_15_0_0	FORT_15_1_0		GWP Survey	Site Morphology	Dimensions				3.8			ha
FORT_15_0_0	FORT_15_2_0		Excavations (archive)	Object Data	Diagnostic (UNCERTAIN)	Kiani Excavations		SAS_KIA				
FORT_15_0_0	FORT_15_2_0		Excavations (archive)	Object Data	Diagnostic (UNCERTAIN)	Kiani Excavations		PAR_KIA				
FORT_15_0_0	FORT_15_2_0		Excavations (archive)	Object Data	Glass	Kiani Excavations						
FORT_15_0_0	FORT_15_2_0		Excavations (archive)	Object Data	Metal	Kiani Excavations						
FORT_15_0_0	FORT_15_2_0		Excavations (archive)	Object Data	Pottery	Kiani Excavations						
FORT_15_0_0	FORT_15_2_0		Kiani Survey	Literature Reference	Original Survey ID	Fort 12						

Major_ID_L1 (Parent_ID)	Major_ID_L2	Major_ID_L3	Data_Source	Category	Data_Type	Detail_Data_Type	Comments	Period Code Text	Numerical Data 1	Numerical Data 2	Numerical Data 3	Data Comments
FORT_15_0_0	FORT_15_2_0		Kiani Survey	Site Feature	Fort							
FORT_15_0_0	FORT_15_2_0		Kiani Survey	Site Morphology	Dimensions				5.8			ha
FORT_15_0_0	FORT_15_2_0		Kiani Survey	Site Morphology	Dimensions				280.0	200.0		LW
FORT_15_0_0	FORT_15_2_0		Kiani Survey	Site Morphology	Rectilinear							
FORT_16_0_0	FORT_16_0_0		GWP Excavations	Site Feature	Comments	Fort attached to Gorgan Wall		SAS				
FORT_16_0_0	FORT_16_1_0		C1056	Site Feature	Fort							
FORT_16_0_0	FORT_16_1_0		C1056	Site Feature	Number of internal/external features							
FORT_16_0_0	FORT_16_1_0		C1056	Site Feature	Tepe or Mounded Structure							
FORT_16_0_0	FORT_16_1_0		C1056	Site Morphology	Dimensions				4.8			ha
FORT_16_0_0	FORT_16_1_0		GWP Survey	Literature Reference	Original Survey ID	Fort 13						
FORT_16_0_0	FORT_16_1_0		GWP Survey	Site Feature	Fort							
FORT_16_0_0	FORT_16_1_0		GWP Survey	Site Feature	Kiln(s)	To east of SE corner of Fort						
FORT_16_0_0	FORT_16_1_0		GWP Survey	Site Feature	Tepe or Mounded Structure							
FORT_16_0_0	FORT_16_1_0		GWP Survey	Site Morphology	Dimensions				3.5			ha
FORT_16_0_0	FORT_16_2_0		Arne Survey	Literature Reference	Original Survey ID	Ka (Karaul tepe)						
FORT_16_0_0	FORT_16_2_0		Arne Survey	Site Feature	Ramparts							
FORT_16_0_0	FORT_16_2_0		Arne Survey	Site Feature	Tepe (Circular)							
FORT_16_0_0	FORT_16_2_0		Arne Survey	Site Feature	Tepe or Mounded Structure							
FORT_16_0_0	FORT_16_2_0		Arne Survey	Site Morphology	Dimensions	approx. - from scale drawing			180.0	150.0		LW
FORT_16_0_0	FORT_16_2_0		Arne Survey	Site Morphology	Height 10 -15m	approx. - from scale drawing						
FORT_16_0_0	FORT_16_2_0		Arne Survey	Site Morphology	Rectilinear							
FORT_16_0_0	FORT_16_3_0	FORT_16_3_1	Kiani Survey	Site Feature	Tepe or Mounded Structure							
FORT_16_0_0	FORT_16_3_0	FORT_16_3_1	Kiani Survey	Site Morphology	Dimensions				1.9			ha
FORT_16_0_0	FORT_16_3_0	FORT_16_3_1	Kiani Survey	Site Morphology	Dimensions				160.0	160.0		LW
FORT_16_0_0	FORT_16_3_0		Kiani Survey	Literature Reference	Original Survey ID	Fort 13						
FORT_16_0_0	FORT_16_3_0		Kiani Survey	Literature Reference	Original Survey ID	Qaravol Tappeh						
FORT_16_0_0	FORT_16_3_0		Kiani Survey	Map Feature	Map Feature	Dark mottling indicating an archaeological site on Kiani Map						

Major_ID_L1 (Parent_ID)	Major_ID_L2	Major_ID_L3	Data_Source	Category	Data_Type	Detail_Data_Type	Comments	Period Code Text	Numerical Data 1	Numerical Data 2	Numerical Data 3	Data Comments
FORT_16_0_0	FORT_16_3_0		Kiani Survey	Object Data	Diagnostic (UNCERTAIN)			PAR_KIA				
FORT_16_0_0	FORT_16_3_0		Kiani Survey	Object Data	Diagnostic (UNCERTAIN)			SAS_KIA				
FORT_16_0_0	FORT_16_3_0		Kiani Survey	Object Data	Diagnostic (UNCERTAIN)			PRE_KIA				
FORT_16_0_0	FORT_16_3_0		Kiani Survey	Object Data	Pottery							
FORT_16_0_0	FORT_16_3_0		Kiani Survey	Site Feature	Fort							
FORT_16_0_0	FORT_16_3_0		Kiani Survey	Site Feature	Ramparts							
FORT_16_0_0	FORT_16_3_0		Kiani Survey	Site Feature	Tepe (Circular)							
FORT_16_0_0	FORT_16_3_0		Kiani Survey	Site Feature	Tepe or Mounded Structure							
FORT_16_0_0	FORT_16_3_0		Kiani Survey	Site Morphology	Dimensions				1.1			ha
FORT_16_0_0	FORT_16_3_0		Kiani Survey	Site Morphology	Dimensions				5.7			ha
FORT_16_0_0	FORT_16_3_0		Kiani Survey	Site Morphology	Dimensions				1.0			ha
FORT_16_0_0	FORT_16_3_0		Kiani Survey	Site Morphology	Dimensions				200.0	280.0		LW
FORT_16_0_0	FORT_16_3_0		Kiani Survey	Site Morphology	Dimensions				150.0	150.0	10.0	LWH
FORT_16_0_0	FORT_16_3_0		Kiani Survey	Site Morphology	Rectilinear							
FORT_17_0_0	FORT_17_0_0		GWP Excavations	Site Feature	Comments	Fort attached to Gorgan Wall		SAS				
FORT_17_0_0	FORT_17_1_0		C1056	Site Feature	Fort							
FORT_17_0_0	FORT_17_1_0		C1056	Site Morphology	Dimensions				1.8			ha
FORT_17_0_0	FORT_17_1_0		GWP Survey	Literature Reference	Original Survey ID	Fort 14						
FORT_17_0_0	FORT_17_1_0		GWP Survey	Site Feature	Fort							
FORT_17_0_0	FORT_17_1_0		GWP Survey	Site Morphology	Dimensions				2.0			ha
FORT_17_0_0	FORT_17_2_0	FORT_17_2_1	Kiani Survey	Site Feature	Lower Town							
FORT_17_0_0	FORT_17_2_0	FORT_17_2_1	Kiani Survey	Site Morphology	Dimensions				10.3			ha
FORT_17_0_0	FORT_17_2_0	FORT_17_2_1	Kiani Survey	Site Morphology	Dimensions				440.0	295.0		LW
FORT_17_0_0	FORT_17_2_0		Kiani Survey	Literature Reference	Original Survey ID	Fort 14						
FORT_17_0_0	FORT_17_2_0		Kiani Survey	Site Feature	Fort							
FORT_17_0_0	FORT_17_2_0		Kiani Survey	Site Morphology	Dimensions				3.0			ha
FORT_17_0_0	FORT_17_2_0		Kiani Survey	Site Morphology	Dimensions				160.0	160.0		LW
FORT_17_0_0	FORT_17_2_0		Kiani Survey	Site Morphology	Square							
FORT_17_0_0	FORT_17_3_0		Arne Survey	Literature Reference	Original Survey ID	K2						
FORT_17_0_0	FORT_17_3_0		Arne Survey	Object Data	Brick							
FORT_17_0_0	FORT_17_3_0		Arne Survey	Site Feature	Fort							
FORT_17_0_0	FORT_17_3_0		Arne Survey	Site Feature	Structural Feature(s)	brick walls						
FORT_17_0_0	FORT_17_3_0		Arne Survey	Site Morphology	Dimensions				160.0	160.0	3.0	LWH
FORT_17_0_0	FORT_17_3_0		Arne Survey	Site Morphology	Square							

Major_ID_L1 (Parent_ID)	Major_ID_L2	Major_ID_L3	Data_Source	Category	Data_Type	Detail_Data_Type	Comments	Period Code Text	Numerical Data 1	Numerical Data 2	Numerical Data 3	Data Comments
FORT_18_0_0	FORT_18_0_0		GWP Excavations	Site Feature	Comments	Fort North of Gorgan Wall		SAS				
FORT_18_0_0	FORT_18_1_0		C1056	Site Feature	Fort							
FORT_18_0_0	FORT_18_1_0		C1056	Site Morphology	Dimensions				0.9			ha
FORT_18_0_0	FORT_18_1_0		GWP Survey	Literature Reference	Original Survey ID	Fort 14N						
FORT_18_0_0	FORT_18_1_0		GWP Survey	Site Feature	Fort							
FORT_18_0_0	FORT_18_1_0		GWP Survey	Site Morphology	Dimensions				0.9			ha
FORT_18_0_0	FORT_18_2_0		Kiani Survey	Map Feature	Map Feature	Dark mottling indicating an archaeological site on Kiani Map						
FORT_18_0_0	FORT_18_2_0		Kiani Survey	Site Feature	Rectangular/Square Enclosure							
FORT_18_0_0	FORT_18_2_0		Kiani Survey	Site Morphology	Dimensions				1.5			ha
FORT_18_0_0	FORT_18_2_0		Kiani Survey	Site Morphology	Dimensions				125.0	125.0		LW
FORT_18_0_0	FORT_18_2_0		Kiani Survey	Site Morphology	Square							
FORT_19_0_0	FORT_19_0_0		GWP Excavations	Site Feature	Comments	Fort attached to Gorgan Wall		SAS				
FORT_19_0_0	FORT_19_1_0		C1056	Site Feature	Fort							
FORT_19_0_0	FORT_19_1_0		C1056	Site Feature	Number of internal/external features	internal features						
FORT_19_0_0	FORT_19_1_0		C1056	Site Morphology	Dimensions				5.3			ha
FORT_19_0_0	FORT_19_1_0		GWP Survey	Literature Reference	Original Survey ID	Fort 15						
FORT_19_0_0	FORT_19_1_0		GWP Survey	Site Feature	Fort							
FORT_19_0_0	FORT_19_1_0		GWP Survey	Site Feature	Fort							
FORT_19_0_0	FORT_19_1_0		GWP Survey	Site Morphology	Dimensions				3.7			ha
FORT_19_0_0	FORT_19_2_0		Arne Survey	Literature Reference	Original Survey ID	K3						
FORT_19_0_0	FORT_19_2_0		Arne Survey	Object Data	Brick							
FORT_19_0_0	FORT_19_2_0		Arne Survey	Site Feature	Fort							
FORT_19_0_0	FORT_19_2_0		Arne Survey	Site Feature	Structural Feature(s)	brick walls						
FORT_19_0_0	FORT_19_2_0		Arne Survey	Site Morphology	Dimensions				160.0	160.0	3.0	LWH
FORT_19_0_0	FORT_19_2_0		Arne Survey	Site Morphology	Square							
FORT_19_0_0	FORT_19_3_0		Kiani Survey	Literature Reference	Original Survey ID	Fort 15						
FORT_19_0_0	FORT_19_3_0		Kiani Survey	Site Feature	Fort							
FORT_19_0_0	FORT_19_3_0		Kiani Survey	Site Morphology	Dimensions				5.2			ha
FORT_19_0_0	FORT_19_3_0		Kiani Survey	Site Morphology	Dimensions				260.0	200.0		LW
FORT_19_0_0	FORT_19_3_0		Kiani Survey	Site Morphology	Rectilinear							
FORT_20_0_0	FORT_20_0_0		GWP Excavations	Site Feature	Comments	Fort attached to Gorgan Wall		SAS				

Major_ID_L1 (Parent_ID)	Major_ID_L2	Major_ID_L3	Data_Source	Category	Data_Type	Detail_Data_Type	Comments	Period Code Text	Numerical Data 1	Numerical Data 2	Numerical Data 3	Data Comments
FORT_20_0_0	FORT_20_1_0		C1056	Site Feature	Fort							
FORT_20_0_0	FORT_20_1_0		C1056	Site Feature	Fort							
FORT_20_0_0	FORT_20_1_0		C1056	Site Feature	Number of internal/external features							
FORT_20_0_0	FORT_20_1_0		C1056	Site Feature	Number of internal/external features	internal features						
FORT_20_0_0	FORT_20_1_0		C1056	Site Morphology	Dimensions				2.0			ha
FORT_20_0_0	FORT_20_1_0		GWP Survey	Literature Reference	Original Survey ID	Fort 16						
FORT_20_0_0	FORT_20_1_0		GWP Survey	Object Data	Brick	GW brick						
FORT_20_0_0	FORT_20_1_0		GWP Survey	Object Data	Brick							
FORT_20_0_0	FORT_20_1_0		GWP Survey	Object Data	Pottery	no further info						
FORT_20_0_0	FORT_20_1_0		GWP Survey	Site Feature	Complex of Low Mounds	slight mounding south of fort						
FORT_20_0_0	FORT_20_1_0		GWP Survey	Site Feature	Complex of Low Mounds							
FORT_20_0_0	FORT_20_1_0		GWP Survey	Site Feature	Depression	Moat around site?						
FORT_20_0_0	FORT_20_1_0		GWP Survey	Site Feature	Fort							
FORT_20_0_0	FORT_20_1_0		GWP Survey	Site Feature	Fort							
FORT_20_0_0	FORT_20_1_0		GWP Survey	Site Feature	Kiln(s)	Possible kiln to E						
FORT_20_0_0	FORT_20_1_0		GWP Survey	Site Feature	Number of internal/external features				2.0			
FORT_20_0_0	FORT_20_1_0		GWP Survey	Site Feature	Soil Colour Difference	south of fort						
FORT_20_0_0	FORT_20_1_0		GWP Survey	Site Feature	Soil Colour Difference							
FORT_20_0_0	FORT_20_1_0		GWP Survey	Site Feature	Tepe or Mounded Structure							
FORT_20_0_0	FORT_20_1_0		GWP Survey	Site Morphology	Dimensions				1.3			ha
FORT_20_0_0	FORT_20_2_0		C1056	Site Feature	Complex of Low Mounds	mottle trace of probable mounds between S wall of Fort and Palaeochannel						
FORT_20_0_0	FORT_20_2_0		C1056	Site Morphology	Dimensions				12.9			ha
FORT_20_0_0	FORT_20_3_0		Arne Survey	Literature Reference	Original Survey ID	K4						
FORT_20_0_0	FORT_20_3_0		Arne Survey	Object Data	Brick							
FORT_20_0_0	FORT_20_3_0		Arne Survey	Site Feature	Fort							

Major_ID_L1 (Parent_ID)	Major_ID_L2	Major_ID_L3	Data_Source	Category	Data_Type	Detail_Data_Type	Comments	Period Code Text	Numerical Data 1	Numerical Data 2	Numerical Data 3	Data Comments
FORT_20_0_0	FORT_20_3_0		Arne Survey	Site Feature	Structural Feature(s)							
FORT_20_0_0	FORT_20_3_0		Arne Survey	Site Morphology	Dimensions				150.0	120.0		LW
FORT_20_0_0	FORT_20_3_0		Arne Survey	Site Morphology	Square							
FORT_20_0_0	FORT_20_4_0		Kiani Survey	Literature Reference	Original Survey ID	Fort 16						
FORT_20_0_0	FORT_20_4_0		Kiani Survey	Site Feature	Fort							
FORT_20_0_0	FORT_20_4_0		Kiani Survey	Site Morphology	Dimensions				2.1			ha
FORT_20_0_0	FORT_20_4_0		Kiani Survey	Site Morphology	Dimensions				150.0	200.0		LW
FORT_20_0_0	FORT_20_4_0		Kiani Survey	Site Morphology	Square							
FORT_21_0_0	FORT_21_0_0		GWP Excavations	Site Feature	Comments	Fort attached to Gorgan Wall		SAS				
FORT_21_0_0	FORT_21_1_0		GWP Survey	Literature Reference	Original Survey ID	Fort 17						
FORT_21_0_0	FORT_21_1_0		GWP Survey	Site Feature	Fort							
FORT_21_0_0	FORT_21_1_0		GWP Survey	Site Morphology	Dimensions				1.6			ha
FORT_21_0_0	FORT_21_2_0		C1056	Site Feature	Fort							
FORT_21_0_0	FORT_21_2_0		C1056	Site Morphology	Dimensions				2.5			ha
FORT_21_0_0	FORT_21_3_0		Arne Survey	Literature Reference	Original Survey ID	K6						
FORT_21_0_0	FORT_21_3_0		Arne Survey	Object Data	Brick							
FORT_21_0_0	FORT_21_3_0		Arne Survey	Site Feature	Fort							
FORT_21_0_0	FORT_21_3_0		Arne Survey	Site Feature	Structural Feature(s)							
FORT_21_0_0	FORT_21_3_0		Arne Survey	Site Morphology	Dimensions				80.0	80.0	4.0	LWH
FORT_21_0_0	FORT_21_3_0		Arne Survey	Site Morphology	Square							
FORT_21_0_0	FORT_21_4_0		Kiani Survey	Literature Reference	Original Survey ID	Fort 17						
FORT_21_0_0	FORT_21_4_0		Kiani Survey	Site Feature	Fort							
FORT_21_0_0	FORT_21_4_0		Kiani Survey	Site Morphology	Dimensions				4.0			ha
FORT_21_0_0	FORT_21_4_0		Kiani Survey	Site Morphology	Dimensions				200.0	180.0		LW
FORT_21_0_0	FORT_21_4_0		Kiani Survey	Site Morphology	Rectilinear							
FORT_22_0_0	FORT_22_0_0		GWP Excavations	Site Feature	Comments	Fort attached to Gorgan Wall		SAS				
FORT_22_0_0	FORT_22_1_0		C1056	Site Feature	Fort							
FORT_22_0_0	FORT_22_1_0		C1056	Site Morphology	Dimensions				2.2			ha
FORT_22_0_0	FORT_22_1_0		GWP Survey	Literature Reference	Original Survey ID	Fort 18						
FORT_22_0_0	FORT_22_1_0		GWP Survey	Site Feature	Fort							
FORT_22_0_0	FORT_22_1_0		GWP Survey	Site Morphology	Dimensions				2.1			ha
FORT_22_0_0	FORT_22_2_0		C1056	Site Feature	Complex of Low Mounds	distinctive dark mottling of mounds to S and SE						
FORT_22_0_0	FORT_22_2_0		C1056	Site Morphology	Dimensions				19.2			ha
FORT_22_0_0	FORT_22_3_0		Arne Survey	Literature Reference	Original Survey ID	K7						

Major_ID_L1 (Parent_ID)	Major_ID_L2	Major_ID_L3	Data_Source	Category	Data_Type	Detail_Data_Type	Comments	Period Code Text	Numerical Data 1	Numerical Data 2	Numerical Data 3	Data Comments
FORT_22_0_0	FORT_22_3_0		Arne Survey	Object Data	Brick							
FORT_22_0_0	FORT_22_3_0		Arne Survey	Site Feature	Fort							
FORT_22_0_0	FORT_22_3_0		Arne Survey	Site Feature	Structural Feature(s)							
FORT_22_0_0	FORT_22_3_0		Arne Survey	Site Morphology	Dimensions				100.0			diameter
FORT_22_0_0	FORT_22_3_0		Arne Survey	Site Morphology	Square							
FORT_22_0_0	FORT_22_4_0	FORT_22_4_1	Kiani Survey	Site Feature	Fort							
FORT_22_0_0	FORT_22_4_0	FORT_22_4_1	Kiani Survey	Site Morphology	Dimensions				3.6			ha
FORT_22_0_0	FORT_22_4_0	FORT_22_4_1	Kiani Survey	Site Morphology	Dimensions	fort			200.0	180.0		LW
FORT_22_0_0	FORT_22_4_0	FORT_22_4_1	Kiani Survey	Site Morphology	Square							
FORT_22_0_0	FORT_22_4_0		Kiani Survey	Literature Reference	Original Survey ID	Fort 19						
FORT_22_0_0	FORT_22_4_0		Kiani Survey	Site Feature	Lower Town							
FORT_22_0_0	FORT_22_4_0		Kiani Survey	Site Morphology	Dimensions				21.7			ha
FORT_22_0_0	FORT_22_4_0		Kiani Survey	Site Morphology	Dimensions	lower town			645.0	385.0		LW
FORT_23_0_0	FORT_23_0_0		GWP Excavations	Site Feature	Comments	Fort attached to Gorgan Wall		SAS				
FORT_23_0_0	FORT_23_1_0		C1056	Site Feature	Fort							
FORT_23_0_0	FORT_23_1_0		C1056	Site Morphology	Dimensions				2.6			ha
FORT_23_0_0	FORT_23_1_0	FORT_23_1_2	GWP Survey	Object Data	Brick							
FORT_23_0_0	FORT_23_1_0	FORT_23_1_2	GWP Survey	Object Data	Pottery	no further info						
FORT_23_0_0	FORT_23_1_0	FORT_23_1_2	GWP Survey	Site Feature	Complex of Low Mounds	E, S, and W of fort						
FORT_23_0_0	FORT_23_1_0		GWP Survey	Literature Reference	Original Survey ID	Fort 19						
FORT_23_0_0	FORT_23_1_0		GWP Survey	Site Feature	Fort							
FORT_23_0_0	FORT_23_2_0		Kiani Survey	Literature Reference	Original Survey ID	Fort 19						
FORT_23_0_0	FORT_23_2_0		Kiani Survey	Site Feature	Fort							
FORT_23_0_0	FORT_23_2_0		Kiani Survey	Site Morphology	Dimensions				2.4			ha
FORT_23_0_0	FORT_23_2_0		Kiani Survey	Site Morphology	Dimensions				140.0	140.0		LW
FORT_23_0_0	FORT_23_2_0		Kiani Survey	Site Morphology	Rectilinear							
FORT_24_0_0	FORT_24_0_0		GWP Excavations	Site Feature	Comments	Fort attached to Gorgan Wall		SAS				
FORT_24_0_0	FORT_24_1_0	FORT_24_1_2	C1056	Site Feature	Depression	Depression surrounding fort on E,W,S						
FORT_24_0_0	FORT_24_1_0		C1056	Site Feature	Fort							
FORT_24_0_0	FORT_24_1_0		C1056	Site Feature	Number of internal/external features	internal features						
FORT_24_0_0	FORT_24_1_0		C1056	Site Morphology	Dimensions				2.3			ha
FORT_24_0_0	FORT_24_1_0		GWP Survey	Literature Reference	Original Survey ID	Fort 20						
FORT_24_0_0	FORT_24_1_0		GWP Survey	Site Feature	Fort							

Major_ID_L1 (Parent_ID)	Major_ID_L2	Major_ID_L3	Data_Source	Category	Data_Type	Detail_Data_Type	Comments	Period Code Text	Numerical Data 1	Numerical Data 2	Numerical Data 3	Data Comments
FORT_24_0_0	FORT_24_1_0		GWP Survey	Site Feature	Tepe or Mounded Structure	low single mound to south						
FORT_24_0_0	FORT_24_2_0		Kiani Survey	Literature Reference	Original Survey ID	Fort 20						
FORT_24_0_0	FORT_24_2_0		Kiani Survey	Site Feature	Fort							
FORT_24_0_0	FORT_24_2_0		Kiani Survey	Site Morphology	Dimensions				3.4			ha
FORT_24_0_0	FORT_24_2_0		Kiani Survey	Site Morphology	Dimensions				180.0	160.0		LW
FORT_24_0_0	FORT_24_2_0		Kiani Survey	Site Morphology	Rectilinear							
FORT_25_0_0	FORT_25_0_0		GWP Excavations	Site Feature	Comments	Fort attached to Gorgan Wall		SAS				
FORT_25_0_0	FORT_25_1_0	FORT_25_1_2	C1056	Site Morphology	Dimensions				1.6			ha
FORT_25_0_0	FORT_25_1_0		C1056	Site Feature	Fort							
FORT_25_0_0	FORT_25_1_0		C1056	Site Feature	Rectilinear / Square single structure							
FORT_25_0_0	FORT_25_1_0		C1056	Site Morphology	Dimensions				1.3			ha
FORT_25_0_0	FORT_25_1_0		GWP Survey	Literature Reference	Original Survey ID	Fort 21						
FORT_25_0_0	FORT_25_1_0		GWP Survey	Site Feature	Fort							
FORT_25_0_0	FORT_25_2_0		Arne Survey	Literature Reference	Original Survey ID	K10						
FORT_25_0_0	FORT_25_2_0		Arne Survey	Object Data	Brick							
FORT_25_0_0	FORT_25_2_0		Arne Survey	Site Feature	Fort							
FORT_25_0_0	FORT_25_2_0		Arne Survey	Site Feature	Structural Feature(s)							
FORT_25_0_0	FORT_25_2_0		Arne Survey	Site Morphology	Dimensions				100.0		5.0	diameter; H
FORT_25_0_0	FORT_25_2_0		Arne Survey	Site Morphology	Square							
FORT_25_0_0	FORT_25_3_0		Kiani Survey	Literature Reference	Original Survey ID	Fort 21						
FORT_25_0_0	FORT_25_3_0		Kiani Survey	Site Feature	Fort							
FORT_25_0_0	FORT_25_3_0		Kiani Survey	Site Morphology	Dimensions				1.8			ha
FORT_25_0_0	FORT_25_3_0		Kiani Survey	Site Morphology	Dimensions				140.0	120.0		LW
FORT_25_0_0	FORT_25_3_0		Kiani Survey	Site Morphology	Rectilinear							
FORT_26_0_0	FORT_26_0_0		GWP Excavations	Site Feature	Comments	Fort attached to Gorgan Wall		SAS				
FORT_26_0_0	FORT_26_1_0		C1056	Site Feature	Fort							
FORT_26_0_0	FORT_26_1_0		C1056	Site Morphology	Dimensions				1.3			ha
FORT_26_0_0	FORT_26_1_0		GWP Survey	Literature Reference	Original Survey ID	Fort 22						
FORT_26_0_0	FORT_26_1_0		GWP Survey	Site Feature	Fort							
FORT_26_0_0	FORT_26_2_0		Arne Survey	Literature Reference	Original Survey ID	K12						
FORT_26_0_0	FORT_26_2_0		Arne Survey	Object Data	Brick							
FORT_26_0_0	FORT_26_2_0		Arne Survey	Site Feature	Fort							
FORT_26_0_0	FORT_26_2_0		Arne Survey	Site Feature	Structural Feature(s)							

Major_ID_L1 (Parent_ID)	Major_ID_L2	Major_ID_L3	Data_Source	Category	Data_Type	Detail_Data_Type	Comments	Period Code Text	Numerical Data 1	Numerical Data 2	Numerical Data 3	Data Comments
FORT_26_0_0	FORT_26_2_0		Arne Survey	Site Morphology	Dimensions				120.0	100.0	5.0	LWH
FORT_26_0_0	FORT_26_2_0		Arne Survey	Site Morphology	Square							
FORT_26_0_0	FORT_26_3_0		Kiani Survey	Literature Reference	Original Survey ID	Fort 22						
FORT_26_0_0	FORT_26_3_0		Kiani Survey	Site Feature	Fort							
FORT_26_0_0	FORT_26_3_0		Kiani Survey	Site Morphology	Dimensions				1.4			ha
FORT_26_0_0	FORT_26_3_0		Kiani Survey	Site Morphology	Dimensions				140.0	110.0		LW
FORT_26_0_0	FORT_26_3_0		Kiani Survey	Site Morphology	Rectilinear							
FORT_27_0_0	FORT_27_0_0		GWP Excavations	Site Feature	Comments	Fort attached to Gorgan Wall		SAS				
FORT_27_0_0	FORT_27_1_0		C1056	Site Morphology	Dimensions				2.8			ha
FORT_27_0_0	FORT_27_1_0		GWP Survey	Literature Reference	Original Survey ID	Fort 23						
FORT_27_0_0	FORT_27_1_0		GWP Survey	Site Morphology	Dimensions				1.9			ha
FORT_27_0_0	FORT_27_2_0		Arne Survey	Literature Reference	Original Survey ID	K13						
FORT_27_0_0	FORT_27_2_0		Arne Survey	Object Data	Brick							
FORT_27_0_0	FORT_27_2_0		Arne Survey	Site Feature	Fort							
FORT_27_0_0	FORT_27_2_0		Arne Survey	Site Feature	Structural Feature(s)							
FORT_27_0_0	FORT_27_2_0		Arne Survey	Site Morphology	Dimensions				6.0			H
FORT_27_0_0	FORT_27_2_0		Arne Survey	Site Morphology	Square							
FORT_27_0_0	FORT_27_2_0		C1056	Site Feature	Fort							
FORT_27_0_0	FORT_27_2_0		C1056	Site Feature	Number of internal/external features	internal features						
FORT_27_0_0	FORT_27_3_0		Kiani Survey	Literature Reference	Original Survey ID	Fort 23						
FORT_27_0_0	FORT_27_3_0		Kiani Survey	Site Feature	Fort							
FORT_27_0_0	FORT_27_3_0		Kiani Survey	Site Morphology	Dimensions				4.2			ha
FORT_27_0_0	FORT_27_3_0		Kiani Survey	Site Morphology	Dimensions				220.0	180.0		LW
FORT_27_0_0	FORT_27_3_0		Kiani Survey	Site Morphology	Rectilinear							
FORT_28_0_0	FORT_28_0_0		GWP Excavations	Site Feature	Comments	Fort attached to Gorgan Wall		SAS				
FORT_28_0_0	FORT_28_1_0		C1056	Site Feature	Fort							
FORT_28_0_0	FORT_28_1_0		C1056	Site Morphology	Dimensions				1.2			ha
FORT_28_0_0	FORT_28_1_0		GWP Survey	Literature Reference	Original Survey ID	Fort 24						
FORT_28_0_0	FORT_28_2_0		Arne Survey	Literature Reference	Original Survey ID	K14						
FORT_28_0_0	FORT_28_2_0		Arne Survey	Object Data	Brick							
FORT_28_0_0	FORT_28_2_0		Arne Survey	Site Feature	Fort							
FORT_28_0_0	FORT_28_2_0		Arne Survey	Site Feature	Structural Feature(s)							
FORT_28_0_0	FORT_28_2_0		Arne Survey	Site Morphology	Dimensions				40.0			diameter
FORT_28_0_0	FORT_28_2_0		Arne Survey	Site Morphology	Square							
FORT_28_0_0	FORT_28_3_0		Kiani Survey	Literature Reference	Original Survey ID	Fort 24						

Major_ID_L1 (Parent_ID)	Major_ID_L2	Major_ID_L3	Data_Source	Category	Data_Type	Detail_Data_Type	Comments	Period Code Text	Numerical Data 1	Numerical Data 2	Numerical Data 3	Data Comments
FORT_28_0_0	FORT_28_3_0		Kiani Survey	Site Feature	Fort							
FORT_28_0_0	FORT_28_3_0		Kiani Survey	Site Morphology	Dimensions				1.4			ha
FORT_28_0_0	FORT_28_3_0		Kiani Survey	Site Morphology	Dimensions				120.0	120.0		LW
FORT_28_0_0	FORT_28_3_0		Kiani Survey	Site Morphology	Rectilinear							
FORT_29_0_0	FORT_29_0_0		GWP Excavations	Site Feature	Comments	Fort attached to Gorgan Wall		SAS				
FORT_29_0_0	FORT_29_1_0		C1056	Site Feature	Fort							
FORT_29_0_0	FORT_29_1_0		C1056	Site Morphology	Dimensions				4.2			ha
FORT_29_0_0	FORT_29_1_0		GWP Survey	Literature Reference	Original Survey ID	Fort 25						
FORT_29_0_0	FORT_29_1_0		GWP Survey	Site Morphology	Dimensions				4.3			ha
FORT_29_0_0	FORT_29_2_0		C1056	Site Feature	Irregular Feature	ambiguous evidence for outer settlement						
FORT_29_0_0	FORT_29_2_0		C1056	Site Morphology	Dimensions				22.3			ha
FORT_29_0_0	FORT_29_3_0		Arne Survey	Literature Reference	Original Survey ID	Ka (Kala A)						
FORT_29_0_0	FORT_29_3_0		Arne Survey	Object Data	Brick							
FORT_29_0_0	FORT_29_3_0		Arne Survey	Site Feature	Fort							
FORT_29_0_0	FORT_29_3_0		Arne Survey	Site Feature	Structural Feature(s)							
FORT_29_0_0	FORT_29_3_0		Arne Survey	Site Morphology	Dimensions				40.0		2.0	diameter; H
FORT_29_0_0	FORT_29_3_0		Arne Survey	Site Morphology	Square							
FORT_29_0_0	FORT_29_4_0		Kiani Survey	Literature Reference	Original Survey ID	Fort 25						
FORT_29_0_0	FORT_29_4_0		Kiani Survey	Site Feature	Fort							
FORT_29_0_0	FORT_29_4_0		Kiani Survey	Site Morphology	Dimensions				5.2			ha
FORT_29_0_0	FORT_29_4_0		Kiani Survey	Site Morphology	Dimensions				260.0	200.0		LW
FORT_29_0_0	FORT_29_4_0		Kiani Survey	Site Morphology	Square							
FORT_30_0_0	FORT_30_0_0		GWP Excavations	Site Feature	Comments	Fort attached to Gorgan Wall		SAS				
FORT_30_0_0	FORT_30_1_0		C1056	Site Feature	Fort							
FORT_30_0_0	FORT_30_1_0		C1056	Site Feature	Number of internal/external features	internal features						
FORT_30_0_0	FORT_30_1_0		C1056	Site Morphology	Dimensions				2.3			ha
FORT_30_0_0	FORT_30_1_0		GWP Survey	Literature Reference	Original Survey ID	Fort 26						
FORT_30_0_0	FORT_30_2_0		Kiani Survey	Literature Reference	Original Survey ID	Fort 26						
FORT_30_0_0	FORT_30_2_0		Kiani Survey	Site Feature	Fort							
FORT_30_0_0	FORT_30_2_0		Kiani Survey	Site Morphology	Dimensions				2.8			ha
FORT_30_0_0	FORT_30_2_0		Kiani Survey	Site Morphology	Dimensions				200.0	150.0		LW
FORT_30_0_0	FORT_30_2_0		Kiani Survey	Site Morphology	Square							

Major_ID_L1 (Parent_ID)	Major_ID_L2	Major_ID_L3	Data_Source	Category	Data_Type	Detail_Data_Type	Comments	Period Code Text	Numerical Data 1	Numerical Data 2	Numerical Data 3	Data Comments
FORT_31_0_0	FORT_31_0_0		GWP Excavations	Site Feature	Comments	Fort attached to Gorgan Wall		SAS				
FORT_31_0_0	FORT_31_1_0		C1056	Site Feature	Fort							
FORT_31_0_0	FORT_31_1_0		C1056	Site Feature	Irregular Feature	unclear ambiguous trace of outer settlement						
FORT_31_0_0	FORT_31_1_0		C1056	Site Feature	Number of internal/external features	internal features						
FORT_31_0_0	FORT_31_1_0		C1056	Site Morphology	Dimensions				5.7			ha
FORT_31_0_0	FORT_31_1_0		GWP Survey	Literature Reference	Original Survey ID	Fort 27						
FORT_31_0_0	FORT_31_2_0		Arne Survey	Literature Reference	Original Survey ID	Kb						
FORT_31_0_0	FORT_31_2_0		Arne Survey	Object Data	Brick							
FORT_31_0_0	FORT_31_2_0		Arne Survey	Site Feature	Fort							
FORT_31_0_0	FORT_31_2_0		Arne Survey	Site Feature	Structural Feature(s)							
FORT_31_0_0	FORT_31_2_0		Arne Survey	Site Morphology	Dimensions				120.0		2.5	diameter; H
FORT_31_0_0	FORT_31_2_0		Arne Survey	Site Morphology	Square							
FORT_31_0_0	FORT_31_3_0		Kiani Survey	Literature Reference	Original Survey ID	Fort 27						
FORT_31_0_0	FORT_31_3_0		Kiani Survey	Site Feature	Fort							
FORT_31_0_0	FORT_31_3_0		Kiani Survey	Site Morphology	Dimensions				7.2			ha
FORT_31_0_0	FORT_31_3_0		Kiani Survey	Site Morphology	Dimensions				260.0	220.0		LW
FORT_31_0_0	FORT_31_3_0		Kiani Survey	Site Morphology	Rectilinear							
FORT_32_0_0	FORT_32_0_0		GWP Excavations	Site Feature	Comments	Fort attached to Gorgan Wall		SAS				
FORT_32_0_0	FORT_32_1_0		C1056	Site Feature	Complex of Low Mounds							
FORT_32_0_0	FORT_32_1_0		C1056	Site Feature	Fort							
FORT_32_0_0	FORT_32_1_0		C1056	Site Feature	Number of internal/external features	internal features						
FORT_32_0_0	FORT_32_1_0		C1056	Site Feature	Rectilinear / Square group of structures	Complex of features/mounds to E & W of fort, as well as complex of features to S						
FORT_32_0_0	FORT_32_1_0		C1056	Site Morphology	Dimensions				2.7			ha
FORT_32_0_0	FORT_32_1_0	FORT_32_1_2	GWP Survey	Site Morphology	Dimensions				9.2			ha

Major_ID_L1 (Parent_ID)	Major_ID_L2	Major_ID_L3	Data_Source	Category	Data_Type	Detail_Data_Type	Comments	Period Code Text	Numerical Data 1	Numerical Data 2	Numerical Data 3	Data Comments
FORT_32_0_0	FORT_32_1_0		GWP Survey	Literature Reference	Original Survey ID	Fort 28						
FORT_32_0_0	FORT_32_1_0		GWP Survey	Site Morphology	Dimensions				1.9			ha
FORT_32_0_0	FORT_32_2_0		C1056	Site Morphology	Dimensions				14.8			ha
FORT_32_0_0	FORT_32_3_0		Kiani Survey	Literature Reference	Original Survey ID	Fort 28						
FORT_32_0_0	FORT_32_3_0		Kiani Survey	Site Feature	Fort							
FORT_32_0_0	FORT_32_3_0		Kiani Survey	Site Morphology	Dimensions				5.1			ha
FORT_32_0_0	FORT_32_3_0		Kiani Survey	Site Morphology	Dimensions				160.0	140.0		LW
FORT_32_0_0	FORT_32_3_0		Kiani Survey	Site Morphology	Rectilinear							
FORT_32_0_0	FORT_32_4_0		Japanese Survey	Map Feature	Map Feature	map feature like that used to indicate named sites, but no label or information						
FORT_32_0_0	FORT_32_4_0		Japanese Survey	Site Morphology	Dimensions				1.9			ha
FORT_32_0_0	FORT_32_4_0		Japanese Survey	Site Morphology	Rectangular							
FORT_33_0_0	FORT_33_0_0		GWP Excavations	Site Feature	Comments	Fort attached to Gorgan Wall		SAS				
FORT_33_0_0	FORT_33_1_0		C1056	Site Feature	Channel	Channel running to and from fort						
FORT_33_0_0	FORT_33_1_0		C1056	Site Feature	Complex of Low Mounds	Feature complex to W of Fort						
FORT_33_0_0	FORT_33_1_0		C1056	Site Feature	Fort							
FORT_33_0_0	FORT_33_1_0		C1056	Site Feature	Number of internal/external features	internal features						
FORT_33_0_0	FORT_33_1_0		C1056	Site Morphology	Dimensions				4.2			ha
FORT_33_0_0	FORT_33_1_0		GWP Survey	Literature Reference	Original Survey ID	Fort 29						
FORT_33_0_0	FORT_33_1_0		GWP Survey	Site Morphology	Dimensions				3.0			ha
FORT_33_0_0	FORT_33_2_0		Arne Survey	Literature Reference	Original Survey ID	Kc						
FORT_33_0_0	FORT_33_2_0		Arne Survey	Object Data	Brick							
FORT_33_0_0	FORT_33_2_0		Arne Survey	Site Feature	Fort							
FORT_33_0_0	FORT_33_2_0		Arne Survey	Site Feature	Structural Feature(s)							
FORT_33_0_0	FORT_33_2_0		Arne Survey	Site Morphology	Dimensions				130.0		3.0	diameter; H
FORT_33_0_0	FORT_33_2_0		Arne Survey	Site Morphology	Square							
FORT_33_0_0	FORT_33_3_0		Kiani Survey	Literature Reference	Original Survey ID	Fort 29						
FORT_33_0_0	FORT_33_3_0		Kiani Survey	Site Feature	Fort							
FORT_33_0_0	FORT_33_3_0		Kiani Survey	Site Morphology	Dimensions				5.3			ha
FORT_33_0_0	FORT_33_3_0		Kiani Survey	Site Morphology	Dimensions				220.0	200.0		LW
FORT_33_0_0	FORT_33_3_0		Kiani Survey	Site Morphology	Rectilinear							

Major_ID_L1 (Parent_ID)	Major_ID_L2	Major_ID_L3	Data_Source	Category	Data_Type	Detail_Data_Type	Comments	Period Code Text	Numerical Data 1	Numerical Data 2	Numerical Data 3	Data Comments
FORT_33_0_0	FORT_33_4_0		Japanese Survey	Map Feature	Map Feature	map feature like that used to indicate named sites, but no label or information						
FORT_33_0_0	FORT_33_4_0		Japanese Survey	Site Morphology	Dimensions				4.0			ha
FORT_33_0_0	FORT_33_4_0		Japanese Survey	Site Morphology	Rectangular							
FORT_34_0_0	FORT_34_0_0		GWP Excavations	Site Feature	Comments	Fort attached to Gorgan Wall		SAS				
FORT_34_0_0	FORT_34_1_0		C1056	Site Feature	Fort							
FORT_34_0_0	FORT_34_1_0		C1056	Site Morphology	Dimensions				2.4			ha
FORT_34_0_0	FORT_34_1_0		GWP Survey	Literature Reference	Original Survey ID	Fort 30						
FORT_34_0_0	FORT_34_1_0		GWP Survey	Site Morphology	Dimensions				2.4			ha
FORT_34_0_0	FORT_34_2_0		C1056	Site Feature	Irregular Feature	Oval area straddles south end of fort plus more extensive area to SW						
FORT_34_0_0	FORT_34_2_0		C1056	Site Feature	Soil Colour Difference							
FORT_34_0_0	FORT_34_2_0		C1056	Site Morphology	Dimensions				21.9			ha
FORT_34_0_0	FORT_34_3_0		Kiani Survey	Literature Reference	Original Survey ID	Fort 30						
FORT_34_0_0	FORT_34_3_0		Kiani Survey	Site Feature	Fort							
FORT_34_0_0	FORT_34_3_0		Kiani Survey	Site Morphology	Dimensions				2.1			ha
FORT_34_0_0	FORT_34_3_0		Kiani Survey	Site Morphology	Dimensions				160.0	120.0		LW
FORT_34_0_0	FORT_34_3_0		Kiani Survey	Site Morphology	Rectangular							
FORT_35_0_0	FORT_35_0_0		GWP Excavations	Site Feature	Comments	Fort attached to Gorgan Wall		SAS				
FORT_35_0_0	FORT_35_1_0		C1056	Site Feature	Fort							
FORT_35_0_0	FORT_35_1_0		C1056	Site Morphology	Dimensions				3.9			ha
FORT_35_0_0	FORT_35_1_0		GWP Survey	Literature Reference	Original Survey ID	Fort 31						
FORT_35_0_0	FORT_35_2_0		Kiani Survey	Literature Reference	Original Survey ID							
FORT_35_0_0	FORT_35_2_0		Kiani Survey	Site Feature	Fort							
FORT_35_0_0	FORT_35_2_0		Kiani Survey	Site Morphology	Dimensions				3.0			ha
FORT_35_0_0	FORT_35_2_0		Kiani Survey	Site Morphology	Dimensions				150.0	150.0		LW
FORT_35_0_0	FORT_35_2_0		Kiani Survey	Site Morphology	Square							
FORT_36_0_0	FORT_36_0_0		GWP Excavations	Site Feature	Comments	Fort attached to Gorgan Wall		SAS				
FORT_36_0_0	FORT_36_1_0		C1056	Site Feature	Fort							
FORT_36_0_0	FORT_36_1_0		C1056	Site Morphology	Dimensions				2.9			ha
FORT_36_0_0	FORT_36_1_0		GWP Survey	Literature Reference	Original Survey ID	Fort 32						

Major_ID_L1 (Parent_ID)	Major_ID_L2	Major_ID_L3	Data_Source	Category	Data_Type	Detail_Data_Type	Comments	Period Code Text	Numerical Data 1	Numerical Data 2	Numerical Data 3	Data Comments
FORT_36_0_0	FORT_36_1_0		GWP Survey	Site Morphology	Dimensions				2.9			ha
FORT_36_0_0	FORT_36_2_0		Kiani Survey	Literature Reference	Original Survey ID	Fort 32						
FORT_36_0_0	FORT_36_2_0		Kiani Survey	Site Feature	Fort							
FORT_36_0_0	FORT_36_2_0		Kiani Survey	Site Morphology	Dimensions				4.9			ha
FORT_36_0_0	FORT_36_2_0		Kiani Survey	Site Morphology	Dimensions				200.0	200.0		LW
FORT_36_0_0	FORT_36_2_0		Kiani Survey	Site Morphology	Square							
FORT_37_0_0	FORT_37_0_0		GWP Excavations	Site Feature	Comments	Fort attached to Gorgan Wall		SAS				
FORT_37_0_0	FORT_37_1_0		GWP Survey	Literature Reference	Original Survey ID	Fort 33						
FORT_37_0_0	FORT_37_1_0		GWP Survey	Site Feature	Fort							
FORT_37_0_0	FORT_37_1_0		GWP Survey	Site Morphology	Dimensions				0.5			ha
FORT_37_0_0	FORT_37_2_0		C1056	Site Feature	Fort	Fort 33						
FORT_37_0_0	FORT_37_2_0		C1056	Site Morphology	Dimensions				2.5			ha
FORT_37_0_0	FORT_37_3_0		Kiani Survey	Literature Reference	Original Survey ID	Fort 33						
FORT_37_0_0	FORT_37_3_0		Kiani Survey	Site Feature	Fort							
FORT_37_0_0	FORT_37_3_0		Kiani Survey	Site Morphology	Dimensions				2.6			ha
FORT_37_0_0	FORT_37_3_0		Kiani Survey	Site Morphology	Dimensions				150.0	150.0		LW
FORT_37_0_0	FORT_37_3_0		Kiani Survey	Site Morphology	Square							
GWS_1_0_0	GWS_1_1_0		C1056	Site Feature	Enclosure Wall							
GWS_1_0_0	GWS_1_1_0		C1056	Site Feature	External Ditch							
GWS_1_0_0	GWS_1_1_0		C1056	Site Feature	Number of internal/external features							
GWS_1_0_0	GWS_1_1_0		C1056	Site Feature	Qaleh (unclassified)							
GWS_1_0_0	GWS_1_1_0		C1056	Site Feature	Ramparts							
GWS_1_0_0	GWS_1_1_0		C1056	Site Feature	Rectilinear / Square single structure							
GWS_1_0_0	GWS_1_1_0		C1056	Site Morphology	Dimensions				49.0			ha
GWS_1_0_0	GWS_1_1_0		GWP Survey	Literature Reference	Original Survey ID	GWS_1; Qaleh Kharabeh						
GWS_1_0_0	GWS_1_1_0		GWP Survey	Object Data	Pottery (Diagnostic)			LSAS	26.0			
GWS_1_0_0	GWS_1_1_0		GWP Survey	Site Feature	Enclosure Wall							
GWS_1_0_0	GWS_1_1_0		GWP Survey	Site Feature	External Ditch							
GWS_1_0_0	GWS_1_1_0		GWP Survey	Site Feature	Fort							
GWS_1_0_0	GWS_1_1_0		GWP Survey	Site Feature	Number of internal/external features							

Major_ID_L1 (Parent_ID)	Major_ID_L2	Major_ID_L3	Data_Source	Category	Data_Type	Detail_Data_Type	Comments	Period Code Text	Numerical Data 1	Numerical Data 2	Numerical Data 3	Data Comments
GWS_1_0_0	GWS_1_1_0		GWP Survey	Site Feature	Qaleh (unclassified)							
GWS_1_0_0	GWS_1_1_0		GWP Survey	Site Feature	Qaleh (unclassified)							
GWS_1_0_0	GWS_1_1_0		GWP Survey	Site Feature	Ramparts							
GWS_1_0_0	GWS_1_1_0		GWP Survey	Site Feature	Rectilinear / Square single structure							
GWS_1_0_0	GWS_1_1_0		GWP Survey	Site Morphology	Dimensions				44.0			ha
GWS_1_0_0	GWS_1_1_0		GWP Survey	Site Morphology	Dimensions				670.0	670.0	5.0	
GWS_1_0_0	GWS_1_1_0		GWP Survey	Site Morphology	Height 5-10m							
GWS_1_0_0	GWS_1_1_0		GWP Survey	Site Morphology	Square							
GWS_1_0_0	GWS_1_2_0		Kiani Survey	Literature Reference	Original Survey ID	Qaleh Kharabeh						
GWS_1_0_0	GWS_1_2_0		Kiani Survey	Map Feature	Map Feature	Dark mottling indicating an archaeological site on Kiani Map						
GWS_1_0_0	GWS_1_2_0		Kiani Survey	Map Feature	Map Feature	Dark mottling indicating an archaeological site on Kiani Map						
GWS_1_0_0	GWS_1_2_0		Kiani Survey	Map Feature	Map Feature	Dark mottling indicating an archaeological site on Kiani Map						
GWS_1_0_0	GWS_1_2_0		Kiani Survey	Map Feature	Map Feature	Dark mottling indicating an archaeological site on Kiani Map						
GWS_1_0_0	GWS_1_2_0		Kiani Survey	Object Data	Diagnostic (Unclassified)			SAS_KIA				
GWS_1_0_0	GWS_1_2_0		Kiani Survey	Object Data	Diagnostic (Unclassified)			PAR_KIA				
GWS_1_0_0	GWS_1_2_0		Kiani Survey	Site Feature	Fort							
GWS_1_0_0	GWS_1_2_0		Kiani Survey	Site Feature	Ramparts							
GWS_1_0_0	GWS_1_2_0		Kiani Survey	Site Feature	Tepe (Circular)							
GWS_1_0_0	GWS_1_2_0		Kiani Survey	Site Feature	Tepe or Mounded Structure							
GWS_1_0_0	GWS_1_2_0		Kiani Survey	Site Morphology	Dimensions				63.5			ha
GWS_1_0_0	GWS_1_2_0		Kiani Survey	Site Morphology	Dimensions						56.0	ha
GWS_1_0_0	GWS_1_2_0		Kiani Survey	Site Morphology	Dimensions				750.0	750.0	2.0	LWH

Major_ID_L1 (Parent_ID)	Major_ID_L2	Major_ID_L3	Data_Source	Category	Data_Type	Detail_Data_Type	Comments	Period Code Text	Numerical Data 1	Numerical Data 2	Numerical Data 3	Data Comments
GWS_1_0_0	GWS_1_2_0		Kiani Survey	Site Morphology	Height 5-10m							
GWS_1_0_0	GWS_1_2_0		Kiani Survey	Site Morphology	Square							
GWS_1_0_0	GWS_1_3_0		Arne Survey	Literature Reference	Original Survey ID	117. Fortress						
GWS_1_0_0	GWS_1_3_0		Arne Survey	Site Feature	Rectangular/Square Enclosure							
GWS_1_0_0	GWS_1_3_0		Arne Survey	Site Feature	Tepe (Rectilinear)							
GWS_1_0_0	GWS_1_3_0		Arne Survey	Site Feature	Tepe or Mounded Structure							
GWS_1_0_0	GWS_1_3_0		Arne Survey	Site Morphology	Dimensions				400.0		7.0	diameter; H
GWS_1_0_0	GWS_1_3_0		Arne Survey	Site Morphology	Height 5-10m							
GWS_1_0_0	GWS_1_3_0		Arne Survey	Site Morphology	Square							
GWS_1_0_0	GWS_1_4_0		Japanese Survey	Literature Reference	Original Survey ID	B3-No14						
GWS_1_0_0	GWS_1_4_0		Japanese Survey	Object Data	Brick							
GWS_1_0_0	GWS_1_4_0		Japanese Survey	Object Data	Object Comment(s)	red-brown polished pottery						
GWS_1_0_0	GWS_1_4_0		Japanese Survey	Object Data	Pottery							
GWS_1_0_0	GWS_1_4_0		Japanese Survey	Site Feature	Ramparts							
GWS_1_0_0	GWS_1_4_0		Japanese Survey	Site Feature	Tepe (Rectilinear)							
GWS_1_0_0	GWS_1_4_0		Japanese Survey	Site Feature	Tepe or Mounded Structure							
GWS_1_0_0	GWS_1_4_0		Japanese Survey	Site Morphology	Dimensions				49.1			ha
GWS_1_0_0	GWS_1_4_0		Japanese Survey	Site Morphology	Dimensions				104.5	99.0	7.0	LWH
GWS_1_0_0	GWS_1_4_0		Japanese Survey	Site Morphology	Height 5-10m							
GWS_1_0_0	GWS_1_4_0		Japanese Survey	Site Morphology	Square							
GWS_2_0_0	GWS_2_1_0		GWP Survey	Object Data	Brick							
GWS_2_0_0	GWS_2_1_0		GWP Survey	Object Data	Diagnostic (UNCERTAIN)	pottery		ESAS				
GWS_2_0_0	GWS_2_1_0		GWP Survey	Object Data	Kiln Slag							
GWS_2_0_0	GWS_2_1_0		GWP Survey	Object Data	Pottery (Diagnostic)			LSAS				
GWS_2_0_0	GWS_2_1_0		GWP Survey	Site Feature	Depression							
GWS_2_0_0	GWS_2_1_0		GWP Survey	Site Feature	Qaleh (unclassified)							
GWS_2_0_0	GWS_2_1_0		GWP Survey	Site Morphology	Dimensions				0.9			ha
GWS_2_0_0	GWS_2_1_0		GWP Survey	Site Morphology	Dimensions				70.0	70.0	5.0	
GWS_2_0_0	GWS_2_1_0		GWP Survey	Site Morphology	Height < 5m							
GWS_2_0_0	GWS_2_1_0		GWP Survey	Site Morphology	Irregular							
GWS_2_0_0	GWS_2_2_0		C1056	Site Feature	Depression							
GWS_2_0_0	GWS_2_2_0		C1056	Site Feature	Qaleh (unclassified)							

Major_ID_L1 (Parent_ID)	Major_ID_L2	Major_ID_L3	Data_Source	Category	Data_Type	Detail_Data_Type	Comments	Period Code Text	Numerical Data 1	Numerical Data 2	Numerical Data 3	Data Comments
GWS_2_0_0	GWS_2_2_0		C1056	Site Morphology	Dimensions				1.1			ha
GWS_2_0_0	GWS_2_2_0		C1056	Site Morphology	Irregular							
GWS_2_0_0	GWS_2_3_0		Arne Survey	Map Feature	Map Feature	tepe of unknown shape						
GWS_2_0_0	GWS_2_3_0		Arne Survey	Site Feature	Tepe or Mounded Structure	tepe of unknown shape						
GWS_2_0_0	GWS_2_3_0		Japanese Survey	Literature Reference	Original Survey ID	B4-No08 Doraq Tappeh						
GWS_2_0_0	GWS_2_3_0		Japanese Survey	Object Data	Object Comment(s)	red brown polished pottery						
GWS_2_0_0	GWS_2_3_0		Japanese Survey	Object Data	Pottery							
GWS_2_0_0	GWS_2_3_0		Japanese Survey	Site Feature	Tepe (Rectilinear)							
GWS_2_0_0	GWS_2_3_0		Japanese Survey	Site Feature	Tepe or Mounded Structure							
GWS_2_0_0	GWS_2_3_0		Japanese Survey	Site Morphology	Dimensions				1.0			ha
GWS_2_0_0	GWS_2_3_0		Japanese Survey	Site Morphology	Dimensions				126.0	116.0	6.7	LWH
GWS_2_0_0	GWS_2_3_0		Japanese Survey	Site Morphology	Height 5-10m							
GWS_2_0_0	GWS_2_3_0		Japanese Survey	Site Morphology	Square							
GWS_2_0_0	GWS_2_4_0		Narges Tepe Survey	Literature Reference	Original Survey ID	Buragh Tappeh						
GWS_2_0_0	GWS_2_4_0		Narges Tepe Survey	Object Data	Diagnostic (UNCERTAIN)			IA34				
GWS_3_0_0	GWS_3_1_0	GWS_3_1_1	GWP Survey	Literature Reference	Original Survey ID	GWS_3a						
GWS_3_0_0	GWS_3_1_0	GWS_3_1_1	GWP Survey	Object Data	Pottery (Diagnostic)			IA3				
GWS_3_0_0	GWS_3_1_0	GWS_3_1_1	GWP Survey	Site Feature	Tepe (Circular)							
GWS_3_0_0	GWS_3_1_0	GWS_3_1_1	GWP Survey	Site Feature	Tepe or Mounded Structure							
GWS_3_0_0	GWS_3_1_0	GWS_3_1_1	GWP Survey	Site Morphology	Circular							
GWS_3_0_0	GWS_3_1_0	GWS_3_1_1	GWP Survey	Site Morphology	Dimensions				0.8			ha
GWS_3_0_0	GWS_3_1_0	GWS_3_1_1	GWP Survey	Site Morphology	Height 5-10m						6.0	
GWS_3_0_0	GWS_3_1_0	GWS_3_1_2	GWP Survey	Literature Reference	Original Survey ID	GWS_3b						
GWS_3_0_0	GWS_3_1_0	GWS_3_1_2	GWP Survey	Object Data	Pottery (Diagnostic)			IA34				
GWS_3_0_0	GWS_3_1_0	GWS_3_1_2	GWP Survey	Site Feature	Complex of Low Mounds	At least 7 mounds						
GWS_3_0_0	GWS_3_1_0	GWS_3_1_2	GWP Survey	Site Feature	Tepe or Mounded Structure							
GWS_3_0_0	GWS_3_1_0	GWS_3_1_2	GWP Survey	Site Morphology	Cluster							
GWS_3_0_0	GWS_3_1_0	GWS_3_1_2	GWP Survey	Site Morphology	Dimensions				12.7			ha
GWS_3_0_0	GWS_3_1_0	GWS_3_1_2	GWP Survey	Site Morphology	Height 5-10m						8.0	

Major_ID_L1 (Parent_ID)	Major_ID_L2	Major_ID_L3	Data_Source	Category	Data_Type	Detail_Data_Type	Comments	Period Code Text	Numerical Data 1	Numerical Data 2	Numerical Data 3	Data Comments
GWS_3_0_0	GWS_3_1_0	GWS_3_1_3	GWP Survey	Site Feature	Hydrological Feature	Basin						
GWS_3_0_0	GWS_3_1_0		GWP Survey	Literature Reference	Original Survey ID	GWS_3: Name unknown						
GWS_3_0_0	GWS_3_1_0		GWP Survey	Site Morphology	Dimensions	Overall site			150.0	500.0	8.0	
GWS_3_0_0	GWS_3_2_0		Kiani Survey	Map Feature	Map Feature	Dark mottling indicating an archaeological site on Kiani Map						
GWS_3_0_0	GWS_3_2_0		Kiani Survey	Site Morphology	Dimensions				39.2			ha
GWS_3_0_0	GWS_3_2_0		Kiani Survey	Site Morphology	Dimensions				1160.0	465.0		LW
GWS_3_0_0	GWS_3_2_0		Kiani Survey	Site Morphology	Irregular	aerial photographs						
GWS_3_0_0	GWS_3_3_0		Arne Survey	Literature Reference	Original Survey ID	115. Without name (north 3)						
GWS_3_0_0	GWS_3_3_0		Arne Survey	Site Feature	Tepe or Mounded Structure							
GWS_3_0_0	GWS_3_3_0		Arne Survey	Site Morphology	Complex of Low Mounds	"2 eminences with lower rise on one side"						
GWS_3_0_0	GWS_3_3_0		Arne Survey	Site Morphology	Dimensions				80.0		8.0	diameter; H
GWS_3_0_0	GWS_3_3_0		Arne Survey	Site Morphology	Height 5-10m							
GWS_3_0_0	GWS_3_4_0		C1056	Site Feature	Complex of Low Mounds							
GWS_3_0_0	GWS_3_4_0		C1056	Site Feature	Tepe (Circular)							
GWS_3_0_0	GWS_3_4_0		C1056	Site Feature	Tepe or Mounded Structure							
GWS_3_0_0	GWS_3_4_0		C1056	Site Morphology	Dimensions				18.0			ha
GWS_4_0_0	GWS_4_1_0		C1056	Site Feature	Complex Topographic Mound							
GWS_4_0_0	GWS_4_1_0		C1056	Site Feature	Tepe (Circular)							
GWS_4_0_0	GWS_4_1_0		C1056	Site Feature	Tepe (Rectilinear)							
GWS_4_0_0	GWS_4_1_0		C1056	Site Feature	Tepe or Mounded Structure							
GWS_4_0_0	GWS_4_1_0		C1056	Site Morphology	Dimensions				36.0			ha
GWS_4_0_0	GWS_4_1_0	GWS_4_1_1	GWP Survey	Site Feature	Tepe (Rectilinear)				230.0	170.0		
GWS_4_0_0	GWS_4_1_0	GWS_4_1_1	GWP Survey	Site Feature	Tepe or Mounded Structure							
GWS_4_0_0	GWS_4_1_0	GWS_4_1_1	GWP Survey	Site Morphology	Dimensions				4.1			ha

Major_ID_L1 (Parent_ID)	Major_ID_L2	Major_ID_L3	Data_Source	Category	Data_Type	Detail_Data_Type	Comments	Period Code Text	Numerical Data 1	Numerical Data 2	Numerical Data 3	Data Comments
GWS_4_0_0	GWS_4_1_0	GWS_4_1_1	GWP Survey	Site Morphology	Rectilinear							
GWS_4_0_0	GWS_4_1_0	GWS_4_1_2	GWP Survey	Site Feature	Tepe (Circular)							
GWS_4_0_0	GWS_4_1_0	GWS_4_1_2	GWP Survey	Site Morphology	Circular							
GWS_4_0_0	GWS_4_1_0	GWS_4_1_2	GWP Survey	Site Morphology	Dimensions				1.6			ha
GWS_4_0_0	GWS_4_1_0		GWP Survey	Literature Reference	Original Survey ID	GWS_4; Tokhmaq Tappeh						
GWS_4_0_0	GWS_4_1_0		GWP Survey	Object Data	Brick	Lab assessment						
GWS_4_0_0	GWS_4_1_0		GWP Survey	Object Data	Diagnostic (UNCERTAIN)			ISL				
GWS_4_0_0	GWS_4_1_0		GWP Survey	Object Data	Diagnostic (UNCERTAIN)			BA				
GWS_4_0_0	GWS_4_1_0		GWP Survey	Object Data	Diagnostic (UNCERTAIN)	Field assessment		LSAS				
GWS_4_0_0	GWS_4_1_0		GWP Survey	Object Data	Diagnostic (UNCERTAIN)	Field assessment		EISL				
GWS_4_0_0	GWS_4_1_0		GWP Survey	Object Data	Pottery (Diagnostic)	Lab assessment		IA4			30.0	
GWS_4_0_0	GWS_4_1_0		GWP Survey	Object Data	Pottery (Diagnostic)	Lab assessment		PAR				
GWS_4_0_0	GWS_4_1_0		GWP Survey	Object Data	Pottery (Diagnostic)	Lab assessment		ESAS				
GWS_4_0_0	GWS_4_1_0		GWP Survey	Object Data	Pottery (Diagnostic)	Lab assessment		17C				
GWS_4_0_0	GWS_4_1_0		GWP Survey	Object Data	Pottery (Diagnostic)	Lab assessment		LISL			30.0	
GWS_4_0_0	GWS_4_1_0		GWP Survey	Site Feature	Burial: Cemetery	Turkmen graves						
GWS_4_0_0	GWS_4_1_0		GWP Survey	Site Feature	Complex Topographic Mound							
GWS_4_0_0	GWS_4_1_0		GWP Survey	Site Feature	Ramparts							
GWS_4_0_0	GWS_4_1_0		GWP Survey	Site Morphology	Dimensions				36.0			ha
GWS_4_0_0	GWS_4_1_0		GWP Survey	Site Morphology	Dimensions				490.0	645.0	15.0	
GWS_4_0_0	GWS_4_1_0		GWP Survey	Site Morphology	Height 10 -15m							
GWS_4_0_0	GWS_4_1_0		GWP Survey	Site Morphology	Rectilinear							
GWS_4_0_0	GWS_4_1_0	GWS_4_1_1	Kiani Survey	Site Feature	Tepe (Rectilinear)							
GWS_4_0_0	GWS_4_1_0	GWS_4_1_2	Kiani Survey	Site Morphology	Tepe (Circular)							
GWS_4_0_0	GWS_4_1_0		Kiani Survey	Site Feature	Complex Topographic Mound							
GWS_4_0_0	GWS_4_2_0		Arne Survey	Literature Reference	Original Survey ID	182. Altin tepé						

Major_ID_L1 (Parent_ID)	Major_ID_L2	Major_ID_L3	Data_Source	Category	Data_Type	Detail_Data_Type	Comments	Period Code Text	Numerical Data 1	Numerical Data 2	Numerical Data 3	Data Comments
GWS_4_0_0	GWS_4_2_0		Arne Survey	Site Feature	Tepe or Mounded Structure							
GWS_4_0_0	GWS_4_3_0		Kiani Survey	Literature Reference	Original Survey ID	Qaleh Tokhmaq						
GWS_4_0_0	GWS_4_3_0		Kiani Survey	Map Feature	Map Feature	Dark mottling indicating an archaeological site on Kiani Map						
GWS_4_0_0	GWS_4_3_0		Kiani Survey	Object Data	Diagnostic (UNCERTAIN)	pottery		PRE_KIA				
GWS_4_0_0	GWS_4_3_0		Kiani Survey	Object Data	Diagnostic (UNCERTAIN)	pottery		PAR_KIA				
GWS_4_0_0	GWS_4_3_0		Kiani Survey	Object Data	Diagnostic (UNCERTAIN)	pottery		SAS_KIA				
GWS_4_0_0	GWS_4_3_0		Kiani Survey	Object Data	Diagnostic (UNCERTAIN)	pottery		ISL				
GWS_4_0_0	GWS_4_3_0		Kiani Survey	Site Feature	Burial: Cemetery	Turkmen graves						
GWS_4_0_0	GWS_4_3_0		Kiani Survey	Site Feature	Complex of Low Mounds							
GWS_4_0_0	GWS_4_3_0		Kiani Survey	Site Feature	Tepe or Mounded Structure							
GWS_4_0_0	GWS_4_3_0		Kiani Survey	Site Morphology	Dimensions				150.0			ha
GWS_4_0_0	GWS_4_3_0		Kiani Survey	Site Morphology	Dimensions				350.0	700.0	15.0	LWH
GWS_4_0_0	GWS_4_3_0		Kiani Survey	Site Morphology	Dimensions				350.0	700.0	15.0	
GWS_4_0_0	GWS_4_3_0		Kiani Survey	Site Morphology	Ovoid							
GWS_4_0_0	GWS_4_4_0		Japanese Survey	Literature Reference	Original Survey ID	Extra No. 2 Tohmaq Tappeh						
GWS_4_0_0	GWS_4_4_0		Japanese Survey	Object Data	Object Comment(s)	red brown polished pottery						
GWS_4_0_0	GWS_4_4_0		Japanese Survey	Object Data	Pottery							
GWS_4_0_0	GWS_4_4_0		Japanese Survey	Site Feature	Tepe (Ovoid)							
GWS_4_0_0	GWS_4_4_0		Japanese Survey	Site Feature	Tepe or Mounded Structure							
GWS_4_0_0	GWS_4_4_0		Japanese Survey	Site Morphology	Dimensions				21.3			ha
GWS_4_0_0	GWS_4_4_0		Japanese Survey	Site Morphology	Dimensions				700.0	350.0	15.0	LWH
GWS_4_0_0	GWS_4_4_0		Japanese Survey	Site Morphology	Height 15-20m							
GWS_4_0_0	GWS_4_4_0		Japanese Survey	Site Morphology	Ovoid							
GWS_5_0_0	GWS_5_1_0	GWS_5_1_1	GWP Survey	Object Data	Pottery (Diagnostic)			IA4			31.0	
GWS_5_0_0	GWS_5_1_0	GWS_5_1_1	GWP Survey	Object Data	Pottery (Diagnostic)			IA3				
GWS_5_0_0	GWS_5_1_0	GWS_5_1_1	GWP Survey	Site Feature	Tepe (Circular)							

Major_ID_L1 (Parent_ID)	Major_ID_L2	Major_ID_L3	Data_Source	Category	Data_Type	Detail_Data_Type	Comments	Period Code Text	Numerical Data 1	Numerical Data 2	Numerical Data 3	Data Comments
GWS_5_0_0	GWS_5_1_0	GWS_5_1_1	GWP Survey	Site Feature	Tepe or Mounded Structure							
GWS_5_0_0	GWS_5_1_0	GWS_5_1_1	GWP Survey	Site Morphology	Dimensions				1.8			ha
GWS_5_0_0	GWS_5_1_0	GWS_5_1_1	GWP Survey	Site Morphology	Circular							
GWS_5_0_0	GWS_5_1_0		GWP Survey	Literature Reference	Original Survey ID	GWS_5; un-named						
GWS_5_0_0	GWS_5_1_0		GWP Survey	Site Feature	Complex Topographic Mound							
GWS_5_0_0	GWS_5_1_0		GWP Survey	Site Morphology	Dimensions				24.0			ha
GWS_5_0_0	GWS_5_1_0		GWP Survey	Site Morphology	Dimensions				400.0	300.0	4.0	
GWS_5_0_0	GWS_5_1_0		GWP Survey	Site Morphology	Height < 5m							
GWS_5_0_0	GWS_5_1_0		GWP Survey	Site Morphology	Qaleh with outer mounds							
GWS_5_0_0	GWS_5_1_0		Kiani Survey	Site Feature	Complex Topographic Mound							
GWS_5_0_0	GWS_5_2_0		Kiani Survey	Map Feature	Map Feature	Dark mottling indicating an archaeological site on Kiani Map						
GWS_5_0_0	GWS_5_2_0		Kiani Survey	Site Feature	Channel							
GWS_5_0_0	GWS_5_2_0		Kiani Survey	Site Feature	Complex Topographic Mound							
GWS_5_0_0	GWS_5_2_0		Kiani Survey	Site Morphology	Dimensions				48.9			ha
GWS_5_0_0	GWS_5_2_0		Kiani Survey	Site Morphology	Dimensions				730.0	800.0		LW
GWS_5_0_0	GWS_5_2_0		Kiani Survey	Site Morphology	Irregular							
GWS_5_0_0	GWS_5_3_0	GWS_5_3_1	C1056	Site Feature	Tepe (Circular)							
GWS_5_0_0	GWS_5_3_0	GWS_5_3_1	C1056	Site Feature	Tepe or Mounded Structure							
GWS_5_0_0	GWS_5_3_0	GWS_5_3_1	C1056	Site Morphology	Dimensions				1.7			ha
GWS_5_0_0	GWS_5_3_0		C1056	Site Morphology	Dimensions				27.1			ha
GWS_5_0_0	GWS_5_3_0		C1056	Site Morphology	Dimensions				400.0	500.0		
GWS_6_0_0	GWS_6_1_0		C1056	Site Morphology	Low Rise							
GWS_6_0_0	GWS_6_1_0		GWP Survey	Literature Reference	Original Survey ID	GWS_6; Nurjan Tepe						
GWS_6_0_0	GWS_6_1_0		GWP Survey	Object Data	Pottery (Diagnostic)			BA				
GWS_6_0_0	GWS_6_1_0		GWP Survey	Object Data	Pottery (Diagnostic)			IA				
GWS_6_0_0	GWS_6_1_0		GWP Survey	Site Feature	Tepe (Circular)							

Major_ID_L1 (Parent_ID)	Major_ID_L2	Major_ID_L3	Data_Source	Category	Data_Type	Detail_Data_Type	Comments	Period Code Text	Numerical Data 1	Numerical Data 2	Numerical Data 3	Data Comments
GWS_6_0_0	GWS_6_1_0		GWP Survey	Site Feature	Tepe or Mounded Structure							
GWS_6_0_0	GWS_6_1_0		GWP Survey	Site Morphology	Dimensions				0.9			ha
GWS_6_0_0	GWS_6_1_0		GWP Survey	Site Morphology	Dimensions				15.0	15.0	1.5	
GWS_6_0_0	GWS_6_1_0		GWP Survey	Site Morphology	Height < 5m							
GWS_6_0_0	GWS_6_1_0		GWP Survey	Site Morphology	Ovoid							
GWS_6_0_0	GWS_6_2_0	GWS_6_2_1	C1056	Site Feature	Qaleh (unclassified)							
GWS_6_0_0	GWS_6_2_0	GWS_6_2_1	C1056	Site Feature	Tepe (Circular)							
GWS_6_0_0	GWS_6_2_0	GWS_6_2_1	C1056	Site Feature	Tepe or Mounded Structure							
GWS_6_0_0	GWS_6_2_0	GWS_6_2_1	C1056	Site Morphology	Dimensions				7.2			ha
GWS_6_0_0	GWS_6_2_0		C1056	Site Feature	Complex of Low Mounds							
GWS_6_0_0	GWS_6_2_0		C1056	Site Feature	Soil Colour Difference							
GWS_6_0_0	GWS_6_2_0		C1056	Site Morphology	Dimensions				64.5			ha
GWS_6_0_0	GWS_6_2_0		C1056	Site Morphology	Ovoid							
GWS_6_0_0	GWS_6_3_0	GWS_6_3_1	Kiani Survey	Site Feature	Tepe (Circular)							
GWS_6_0_0	GWS_6_3_0	GWS_6_3_1	Kiani Survey	Site Morphology	Dimensions				8.0			ha
GWS_6_0_0	GWS_6_3_0	GWS_6_3_1	Kiani Survey	Site Morphology	Dimensions				295.0	375.0		LW
GWS_6_0_0	GWS_6_3_0		Kiani Survey	Object Data	Diagnostic (UNCERTAIN)			PRE_KIA				
GWS_6_0_0	GWS_6_3_0		Kiani Survey	Object Data	Diagnostic (UNCERTAIN)			PAR_KIA				
GWS_6_0_0	GWS_6_3_0		Kiani Survey	Object Data	Diagnostic (UNCERTAIN)			SAS_KIA				
GWS_6_0_0	GWS_6_3_0		Kiani Survey	Site Feature	Complex Topographic Mound							
GWS_6_0_0	GWS_6_3_0		Kiani Survey	Site Feature	External Ditch							
GWS_6_0_0	GWS_6_3_0		Kiani Survey	Site Feature	Ramparts							
GWS_6_0_0	GWS_6_3_0		Kiani Survey	Site Feature	Tepe or Mounded Structure							
GWS_6_0_0	GWS_6_3_0		Kiani Survey	Site Morphology	Dimensions				69.2			ha
GWS_6_0_0	GWS_6_3_0		Kiani Survey	Site Morphology	Dimensions				100.0			ha
GWS_6_0_0	GWS_6_3_0		Kiani Survey	Site Morphology	Dimensions				1400.0	800.0	5.0	LWH
GWS_6_0_0	GWS_6_3_0		Kiani Survey	Site Morphology	Ovoid							
GWS_7_0_0	GWS_7_1_0		GWP Survey	Literature Reference	Original Survey ID	GWS_7; Toqelijiq						
GWS_7_0_0	GWS_7_1_0		GWP Survey	Object Data	Pottery (Diagnostic)			IA				

Major_ID_L1 (Parent_ID)	Major_ID_L2	Major_ID_L3	Data_Source	Category	Data_Type	Detail_Data_Type	Comments	Period Code Text	Numerical Data 1	Numerical Data 2	Numerical Data 3	Data Comments
GWS_7_0_0	GWS_7_1_0		GWP Survey	Object Data	Pottery (Diagnostic)			ESAS				
GWS_7_0_0	GWS_7_1_0		GWP Survey	Site Feature	Tepe (Ovoid)							
GWS_7_0_0	GWS_7_1_0		GWP Survey	Site Feature	Tepe or Mounded Structure							
GWS_7_0_0	GWS_7_1_0		GWP Survey	Site Morphology	Dimensions				1.4			ha
GWS_7_0_0	GWS_7_1_0		GWP Survey	Site Morphology	Dimensions				130.0		1.5	LH
GWS_7_0_0	GWS_7_1_0		GWP Survey	Site Morphology	Dimensions				130.0		1.5	LWH
GWS_7_0_0	GWS_7_1_0		GWP Survey	Site Morphology	Ovoid							
GWS_7_0_0	GWS_7_2_0	GWS_7_2_1	C1056	Site Feature	Depression							
GWS_7_0_0	GWS_7_2_0	GWS_7_2_1	C1056	Site Morphology	Dimensions				4.8			ha
GWS_7_0_0	GWS_7_2_0	GWS_7_2_2	C1056	Site Feature	Tepe (Ovoid)							
GWS_7_0_0	GWS_7_2_0	GWS_7_2_2	C1056	Site Feature	Tepe or Mounded Structure							
GWS_7_0_0	GWS_7_2_0	GWS_7_2_2	C1056	Site Morphology	Dimensions				1.4			ha
GWS_7_0_0	GWS_7_3_0		Kiani Survey	Map Feature	Map Feature	Dark mottling indicating an archaeological site on Kiani Map						
GWS_7_0_0	GWS_7_3_0		Kiani Survey	Site Morphology	Dimensions				3.9			ha
GWS_7_0_0	GWS_7_3_0		Kiani Survey	Site Morphology	Dimensions				280.0	160.0		LW
GWS_7_0_0	GWS_7_3_0		Kiani Survey	Site Morphology	Ovoid							
GWS_8_0_0	GWS_8_1_0	GWS_8_1_1	GWP Survey	Site Feature	Tepe (Circular)							
GWS_8_0_0	GWS_8_1_0	GWS_8_1_1	GWP Survey	Site Feature	Tepe or Mounded Structure							
GWS_8_0_0	GWS_8_1_0	GWS_8_1_1	GWP Survey	Site Morphology	Circular	tepe						
GWS_8_0_0	GWS_8_1_0	GWS_8_1_1	GWP Survey	Site Morphology	Dimensions				1.6			ha
GWS_8_0_0	GWS_8_1_0	GWS_8_1_2	GWP Survey	Site Feature	Scatter							
GWS_8_0_0	GWS_8_1_0	GWS_8_1_2	GWP Survey	Site Morphology	Dimensions				2.9			ha
GWS_8_0_0	GWS_8_1_0	GWS_8_1_2	GWP Survey	Site Morphology	Flat (Site Morphology)	area surrounding tepe						
GWS_8_0_0	GWS_8_1_0		GWP Survey	Literature Reference	Original Survey ID	GWS_8; Hevaz Yalanchi						
GWS_8_0_0	GWS_8_1_0		GWP Survey	Object Data	Pottery (Diagnostic)			BA				
GWS_8_0_0	GWS_8_1_0		GWP Survey	Object Data	Pottery (Diagnostic)			IA				
GWS_8_0_0	GWS_8_1_0		GWP Survey	Site Morphology	Dimensions				31.1			ha
GWS_8_0_0	GWS_8_2_0		C1056	Site Feature	Complex of Low Mounds							

Major_ID_L1 (Parent_ID)	Major_ID_L2	Major_ID_L3	Data_Source	Category	Data_Type	Detail_Data_Type	Comments	Period Code Text	Numerical Data 1	Numerical Data 2	Numerical Data 3	Data Comments
GWS_8_0_0	GWS_8_2_0		C1056	Site Feature	Tepe or Mounded Structure							
GWS_8_0_0	GWS_8_2_0		C1056	Site Morphology	Dimensions				30.5			ha
GWS_8_0_0	GWS_8_2_0		C1056	Site Morphology	Dimensions				700.0	400.0		LW
GWS_8_0_0	GWS_8_2_0		C1056	Site Morphology	Irregular							
GWS_9_0_0	GWS_9_1_0		GWP Survey	Literature Reference	Original Survey ID	GWS_9; Gugjeh-ye Kuchek						
GWS_9_0_0	GWS_9_1_0		GWP Survey	Object Data	Pottery (Diagnostic)			ESAS				
GWS_9_0_0	GWS_9_1_0		GWP Survey	Object Data	Pottery (Diagnostic)			IA				
GWS_9_0_0	GWS_9_1_0		GWP Survey	Site Feature	Tepe (Low)							
GWS_9_0_0	GWS_9_1_0		GWP Survey	Site Feature	Tepe (Ovoid)							
GWS_9_0_0	GWS_9_1_0		GWP Survey	Site Feature	Tepe or Mounded Structure							
GWS_9_0_0	GWS_9_1_0		GWP Survey	Site Morphology	Dimensions				1.5			ha
GWS_9_0_0	GWS_9_1_0		GWP Survey	Site Morphology	Dimensions				200.0		3.0	LH
GWS_9_0_0	GWS_9_1_0		GWP Survey	Site Morphology	Height < 5m							
GWS_9_0_0	GWS_9_1_0		GWP Survey	Site Morphology	Ovoid							
GWS_9_0_0	GWS_9_2_0		C1056	Site Feature	Tepe (Ovoid)							
GWS_9_0_0	GWS_9_2_0		C1056	Site Feature	Tepe or Mounded Structure							
GWS_9_0_0	GWS_9_2_0		C1056	Site Morphology	Dimensions				0.4			ha
GWS_9_0_0	GWS_9_2_0		C1056	Site Morphology	Dimensions				100.0	50.0		
GWS_9_0_0	GWS_9_3_0		Japanese Survey	Literature Reference	Original Survey ID	B3-No07 Kokčeh Tappeh A						
GWS_9_0_0	GWS_9_3_0		Japanese Survey	Site Feature	Tepe (Ovoid)							
GWS_9_0_0	GWS_9_3_0		Japanese Survey	Site Feature	Tepe or Mounded Structure							
GWS_9_0_0	GWS_9_3_0		Japanese Survey	Site Morphology	Dimensions				1.0			ha
GWS_9_0_0	GWS_9_3_0		Japanese Survey	Site Morphology	Dimensions				180.0	112.0	3.7	LWH
GWS_9_0_0	GWS_9_3_0		Japanese Survey	Site Morphology	Height < 5m							
GWS_9_0_0	GWS_9_3_0		Japanese Survey	Site Morphology	Ovoid							
GWS_10_0_0	GWS_10_1_0		C1056	Site Feature	Tepe (Ovoid)							
GWS_10_0_0	GWS_10_1_0		C1056	Site Morphology	Dimensions				2.2			ha
GWS_10_0_0	GWS_10_1_0		C1056	Site Morphology	Ovoid							
GWS_10_0_0	GWS_10_1_0		GWP Survey	Literature Reference	Original Survey ID	GWS_10; Gugjeh-ye Bozorg						
GWS_10_0_0	GWS_10_1_0		GWP Survey	Object Data	Pottery (Diagnostic)			BA				
GWS_10_0_0	GWS_10_1_0		GWP Survey	Site Feature	Tepe (Ovoid)							

Major_ID_L1 (Parent_ID)	Major_ID_L2	Major_ID_L3	Data_Source	Category	Data_Type	Detail_Data_Type	Comments	Period Code Text	Numerical Data 1	Numerical Data 2	Numerical Data 3	Data Comments
GWS_10_0_0	GWS_10_1_0		GWP Survey	Site Feature	Tepe or Mounded Structure							
GWS_10_0_0	GWS_10_1_0		GWP Survey	Site Morphology	Dimensions				2.2			ha
GWS_10_0_0	GWS_10_1_0		GWP Survey	Site Morphology	Dimensions				200.0	150.0	9.0	LWH
GWS_10_0_0	GWS_10_1_0		GWP Survey	Site Morphology	Height 5-10m							
GWS_10_0_0	GWS_10_1_0		GWP Survey	Site Morphology	Ovoid							
GWS_10_0_0	GWS_10_2_0		Arne Survey	Literature Reference	Original Survey ID	184. Guyakdje						
GWS_10_0_0	GWS_10_2_0		Arne Survey	Site Feature	Tepe or Mounded Structure							
GWS_10_0_0	GWS_10_3_0		Kiani Survey	Map Feature	Map Feature	Dark mottling indicating an archaeological site on Kiani Map						
GWS_10_0_0	GWS_10_3_0		Kiani Survey	Site Morphology	Dimensions				3.9			ha
GWS_10_0_0	GWS_10_3_0		Kiani Survey	Site Morphology	Dimensions				240.0	175.0		LW
GWS_10_0_0	GWS_10_3_0		Kiani Survey	Site Morphology	Ovoid							
GWS_10_0_0	GWS_10_4_0		Japanese Survey	Literature Reference	Original Survey ID	B3-No08 Kokčeh Tappeh B						
GWS_10_0_0	GWS_10_4_0		Japanese Survey	Site Feature	Tepe (Ovoid)							
GWS_10_0_0	GWS_10_4_0		Japanese Survey	Site Feature	Tepe or Mounded Structure							
GWS_10_0_0	GWS_10_4_0		Japanese Survey	Site Morphology	Dimensions				2.3			ha
GWS_10_0_0	GWS_10_4_0		Japanese Survey	Site Morphology	Dimensions				220.0	180.0	12.5	LWH
GWS_10_0_0	GWS_10_4_0		Japanese Survey	Site Morphology	Height 10 -15m							
GWS_10_0_0	GWS_10_4_0		Japanese Survey	Site Morphology	Ovoid							
GWS_11_0_0	GWS_11_1_0		GWP Survey	Literature Reference	Original Survey ID	GWS_11; Quleh Saran						
GWS_11_0_0	GWS_11_1_0		GWP Survey	Object Data	Pottery (Diagnostic)			BA				
GWS_11_0_0	GWS_11_1_0		GWP Survey	Site Feature	Tepe (Low)							
GWS_11_0_0	GWS_11_1_0		GWP Survey	Site Feature	Tepe (Ovoid)							
GWS_11_0_0	GWS_11_1_0		GWP Survey	Site Feature	Tepe or Mounded Structure							
GWS_11_0_0	GWS_11_1_0		GWP Survey	Site Morphology	Dimensions				1.4			ha
GWS_11_0_0	GWS_11_1_0		GWP Survey	Site Morphology	Dimensions				170.0	80.0	4.0	LWH
GWS_11_0_0	GWS_11_1_0		GWP Survey	Site Morphology	Height < 5m							
GWS_11_0_0	GWS_11_1_0		GWP Survey	Site Morphology	Ovoid							
GWS_11_0_0	GWS_11_2_0		C1056	Site Feature	Tepe (Ovoid)							
GWS_11_0_0	GWS_11_2_0		C1056	Site Morphology	Dimensions				2.7			ha
GWS_11_0_0	GWS_11_2_0		C1056	Site Morphology	Dimensions				270.0	115.0		LW
GWS_11_0_0	GWS_11_2_0		C1056	Site Morphology	Ovoid							

Major_ID_L1 (Parent_ID)	Major_ID_L2	Major_ID_L3	Data_Source	Category	Data_Type	Detail_Data_Type	Comments	Period Code Text	Numerical Data 1	Numerical Data 2	Numerical Data 3	Data Comments
GWS_11_0_0	GWS_11_3_0		Kiani Survey	Map Feature	Map Feature	Dark mottling indicating an archaeological site on Kiani Map						
GWS_11_0_0	GWS_11_3_0		Kiani Survey	Site Morphology	Dimensions				2.5			ha
GWS_11_0_0	GWS_11_3_0		Kiani Survey	Site Morphology	Dimensions				235.0	140.0		LW
GWS_11_0_0	GWS_11_3_0		Kiani Survey	Site Morphology	Ovoid							
GWS_11_0_0	GWS_11_4_0		Japanese Survey	Literature Reference	Original Survey ID	B3-No09 Kokčeh Tappeh C						
GWS_11_0_0	GWS_11_4_0		Japanese Survey	Object Data	Object Comment(s)	painted pottery and gray polished pottery						
GWS_11_0_0	GWS_11_4_0		Japanese Survey	Object Data	Pottery							
GWS_11_0_0	GWS_11_4_0		Japanese Survey	Site Feature	Tepe (Ovoid)							
GWS_11_0_0	GWS_11_4_0		Japanese Survey	Site Feature	Tepe or Mounded Structure							
GWS_11_0_0	GWS_11_4_0		Japanese Survey	Site Morphology	Dimensions				2.3			ha
GWS_11_0_0	GWS_11_4_0		Japanese Survey	Site Morphology	Dimensions				240.0	110.0	3.5	LWH
GWS_11_0_0	GWS_11_4_0		Japanese Survey	Site Morphology	Height < 5m							
GWS_11_0_0	GWS_11_4_0		Japanese Survey	Site Morphology	Ovoid							
GWS_12_0_0	GWS_12_1_0		GWP Survey	Literature Reference	Original Survey ID	GWS_12; Name Unknown						
GWS_12_0_0	GWS_12_1_0		GWP Survey	Object Data	Pottery (Diagnostic)			IA				
GWS_12_0_0	GWS_12_1_0		GWP Survey	Object Data	Pottery (Diagnostic)			BA				
GWS_12_0_0	GWS_12_1_0		GWP Survey	Site Feature	Tepe (Circular)							
GWS_12_0_0	GWS_12_1_0		GWP Survey	Site Feature	Tepe (Low)							
GWS_12_0_0	GWS_12_1_0		GWP Survey	Site Feature	Tepe or Mounded Structure							
GWS_12_0_0	GWS_12_1_0		GWP Survey	Site Morphology	Circular							
GWS_12_0_0	GWS_12_1_0		GWP Survey	Site Morphology	Dimensions				0.5			ha
GWS_12_0_0	GWS_12_1_0		GWP Survey	Site Morphology	Dimensions				80.0	80.0	1.5	LWH
GWS_12_0_0	GWS_12_1_0		GWP Survey	Site Morphology	Height < 5m							
GWS_12_0_0	GWS_12_2_0		C1056	Site Feature	Tepe (Circular)							
GWS_12_0_0	GWS_12_2_0		C1056	Site Morphology	Circular							
GWS_12_0_0	GWS_12_2_0		C1056	Site Morphology	Dimensions				3.3			ha
GWS_12_0_0	GWS_12_2_0		C1056	Site Morphology	Dimensions				200.0	220.0		LW
GWS_13_0_0	GWS_13_1_0	GWS_13_1_1	GWP Survey	Site Feature	Tepe (Circular)							
GWS_13_0_0	GWS_13_1_0	GWS_13_1_1	GWP Survey	Site Feature	Tepe (Low)							
GWS_13_0_0	GWS_13_1_0	GWS_13_1_1	GWP Survey	Site Morphology	Dimensions				0.6			ha

Major_ID_L1 (Parent_ID)	Major_ID_L2	Major_ID_L3	Data_Source	Category	Data_Type	Detail_Data_Type	Comments	Period Code Text	Numerical Data 1	Numerical Data 2	Numerical Data 3	Data Comments
GWS_13_0_0	GWS_13_1_0	GWS_13_1_1	GWP Survey	Site Morphology	Dimensions				100.0	60.0	1.5	
GWS_13_0_0	GWS_13_1_0	GWS_13_1_1	GWP Survey	Site Morphology	Height < 5m							
GWS_13_0_0	GWS_13_1_0	GWS_13_1_1	GWP Survey	Site Morphology	Ovoid							
GWS_13_0_0	GWS_13_1_0	GWS_13_1_2	GWP Survey	Object Data	Kiln Slag	Brick kiln waste						
GWS_13_0_0	GWS_13_1_0	GWS_13_1_2	GWP Survey	Site Feature	Tepe (Circular)							
GWS_13_0_0	GWS_13_1_0	GWS_13_1_2	GWP Survey	Site Feature	Tepe (Low)							
GWS_13_0_0	GWS_13_1_0	GWS_13_1_2	GWP Survey	Site Morphology	Dimensions				0.2			ha
GWS_13_0_0	GWS_13_1_0	GWS_13_1_2	GWP Survey	Site Morphology	Ovoid							
GWS_13_0_0	GWS_13_1_0		GWP Survey	Literature Reference	Original Survey ID	GWS_13; Buraq Tappeh-ye Jonubi						
GWS_13_0_0	GWS_13_1_0		GWP Survey	Object Data	Diagnostic (UNCERTAIN)			SAS				
GWS_13_0_0	GWS_13_1_0		GWP Survey	Site Feature	Tepe or Mounded Structure							
GWS_13_0_0	GWS_13_1_0		GWP Survey	Site Morphology	Dimensions				0.8			ha
GWS_13_0_0	GWS_13_2_0		C1056	Site Feature	Complex of Low Mounds							
GWS_13_0_0	GWS_13_2_0		C1056	Site Morphology	Circular							
GWS_13_0_0	GWS_13_2_0		C1056	Site Morphology	Dimensions				8.0			ha
GWS_13_0_0	GWS_13_2_0		C1056	Site Morphology	Dimensions				330.0	300.0		LW
GWS_14_0_0	GWS_14_1_0		GWP Survey	Literature Reference	Original Survey ID	GWS_14; Qarhe Qoli or Chuni 1						
GWS_14_0_0	GWS_14_1_0		GWP Survey	Object Data	Pottery (Diagnostic)			BA				
GWS_14_0_0	GWS_14_1_0		GWP Survey	Object Data	Pottery (Diagnostic)			IA				
GWS_14_0_0	GWS_14_1_0		GWP Survey	Site Feature	Complex of Low Mounds							
GWS_14_0_0	GWS_14_1_0		GWP Survey	Site Feature	Tepe or Mounded Structure							
GWS_14_0_0	GWS_14_1_0		GWP Survey	Site Morphology	Dimensions				11.9			ha
GWS_14_0_0	GWS_14_1_0		GWP Survey	Site Morphology	Dimensions				800.0	150.0	5.0	LWH
GWS_14_0_0	GWS_14_1_0		GWP Survey	Site Morphology	Height < 5m							
GWS_14_0_0	GWS_14_1_0		GWP Survey	Site Morphology	Irregular							
GWS_14_0_0	GWS_14_2_0		C1056	Site Feature	Complex of Low Mounds							
GWS_14_0_0	GWS_14_2_0		C1056	Site Morphology	Dimensions				14.1			ha
GWS_14_0_0	GWS_14_2_0		C1056	Site Morphology	Dimensions				990.0	310.0		LW
GWS_14_0_0	GWS_14_2_0		C1056	Site Morphology	Irregular							
GWS_14_0_0	GWS_14_3_0		Japanese Survey	Literature Reference	Original Survey ID	B3-No12 Tappeh Menlaleh						

Major_ID_L1 (Parent_ID)	Major_ID_L2	Major_ID_L3	Data_Source	Category	Data_Type	Detail_Data_Type	Comments	Period Code Text	Numerical Data 1	Numerical Data 2	Numerical Data 3	Data Comments
GWS_14_0_0	GWS_14_3_0		Japanese Survey	Object Data	Chipped Stone	stone blade						
GWS_14_0_0	GWS_14_3_0		Japanese Survey	Object Data	Object Comment(s)	gray polished pottery						
GWS_14_0_0	GWS_14_3_0		Japanese Survey	Object Data	Pottery							
GWS_14_0_0	GWS_14_3_0		Japanese Survey	Site Feature	Complex of Low Mounds	"six or seven ellipse tappehs are connected"						
GWS_14_0_0	GWS_14_3_0		Japanese Survey	Site Feature	Tepe or Mounded Structure							
GWS_14_0_0	GWS_14_3_0		Japanese Survey	Site Morphology	Dimensions				22.8			ha
GWS_14_0_0	GWS_14_3_0		Japanese Survey	Site Morphology	Dimensions				1150.0	250.0	9.0	LWH
GWS_14_0_0	GWS_14_3_0		Japanese Survey	Site Morphology	Height 5-10m							
GWS_14_0_0	GWS_14_3_0		Japanese Survey	Site Morphology	Irregular							
GWS_15_0_0	GWS_15_1_0		GWP Survey	Literature Reference	Original Survey ID	GWS_15; Mangali						
GWS_15_0_0	GWS_15_1_0		GWP Survey	Object Data	Diagnostic (UNCERTAIN)			ISL				
GWS_15_0_0	GWS_15_1_0		GWP Survey	Object Data	Diagnostic (UNCERTAIN)			BA				
GWS_15_0_0	GWS_15_1_0		GWP Survey	Object Data	Diagnostic (UNCERTAIN)			PAR				
GWS_15_0_0	GWS_15_1_0		GWP Survey	Object Data	Pottery (Diagnostic)			IA34				
GWS_15_0_0	GWS_15_1_0		GWP Survey	Site Feature	Qaleh with outer mounds							
GWS_15_0_0	GWS_15_1_0		GWP Survey	Site Morphology	Dimensions				14.5			ha
GWS_15_0_0	GWS_15_1_0		GWP Survey	Site Morphology	Dimensions				660.0	300.0	6.0	LWH
GWS_15_0_0	GWS_15_1_0		GWP Survey	Site Morphology	Irregular							
GWS_15_0_0	GWS_15_2_0	GWS_15_2_1	C1056	Site Feature	Qaleh (unclassified)							
GWS_15_0_0	GWS_15_2_0	GWS_15_2_1	C1056	Site Feature	Tepe (Rectilinear)							
GWS_15_0_0	GWS_15_2_0	GWS_15_2_1	C1056	Site Feature	Tepe or Mounded Structure							
GWS_15_0_0	GWS_15_2_0	GWS_15_2_1	C1056	Site Morphology	Circular							
GWS_15_0_0	GWS_15_2_0	GWS_15_2_1	C1056	Site Morphology	Dimensions				1.0			ha
GWS_15_0_0	GWS_15_2_0		C1056	Site Feature	Qaleh with outer mounds							
GWS_15_0_0	GWS_15_2_0		C1056	Site Morphology	Dimensions				85.3			ha
GWS_15_0_0	GWS_15_2_0		C1056	Site Morphology	Dimensions				1000.0	1000.0		LW
GWS_15_0_0	GWS_15_2_0		C1056	Site Morphology	Dimensions							
GWS_15_0_0	GWS_15_2_0		C1056	Site Morphology	Irregular							

Major_ID_L1 (Parent_ID)	Major_ID_L2	Major_ID_L3	Data_Source	Category	Data_Type	Detail_Data_Type	Comments	Period Code Text	Numerical Data 1	Numerical Data 2	Numerical Data 3	Data Comments
GWS_15_0_0	GWS_15_3_0	GWS_15_3_1	Kiani Survey	Site Feature	Rectangular/Square Enclosure							
GWS_15_0_0	GWS_15_3_0	GWS_15_3_1	Kiani Survey	Site Morphology	Dimensions				2.6			ha
GWS_15_0_0	GWS_15_3_0	GWS_15_3_1	Kiani Survey	Site Morphology	Dimensions				220.0	120.0		LW
GWS_15_0_0	GWS_15_3_0	GWS_15_3_1	Kiani Survey	Site Morphology	Rectangular							
GWS_15_0_0	GWS_15_3_0	GWS_15_3_2	Kiani Survey	Site Feature	Tepe or Mounded Structure							
GWS_15_0_0	GWS_15_3_0	GWS_15_3_2	Kiani Survey	Site Morphology	Circular							
GWS_15_0_0	GWS_15_3_0	GWS_15_3_2	Kiani Survey	Site Morphology	Dimensions				1.8			ha
GWS_15_0_0	GWS_15_3_0	GWS_15_3_2	Kiani Survey	Site Morphology	Dimensions				150.0	140.0		LW
GWS_15_0_0	GWS_15_3_0		Kiani Survey	Map Feature	Map Feature	Dark mottling indicating an archaeological site on Kiani Map						
GWS_15_0_0	GWS_15_3_0		Kiani Survey	Map Feature	Map Feature	Dark mottling indicating an archaeological site on Kiani Map						
GWS_15_0_0	GWS_15_3_0		Kiani Survey	Site Morphology	Dimensions				61.0			ha
GWS_15_0_0	GWS_15_3_0		Kiani Survey	Site Morphology	Dimensions				1210.0	690.0		LW
GWS_15_0_0	GWS_15_3_0		Kiani Survey	Site Morphology	Irregular							
GWS_15_0_0	GWS_15_4_0		Japanese Survey	Literature Reference	Original Survey ID	B3-No11 Tappeh Jenny						
GWS_15_0_0	GWS_15_4_0		Japanese Survey	Object Data	Brick							
GWS_15_0_0	GWS_15_4_0		Japanese Survey	Object Data	Object Comment(s)	gray and red-brown polished pottery						
GWS_15_0_0	GWS_15_4_0		Japanese Survey	Object Data	Pottery							
GWS_15_0_0	GWS_15_4_0		Japanese Survey	Site Feature	Tepe (Rectilinear)							
GWS_15_0_0	GWS_15_4_0		Japanese Survey	Site Feature	Tepe or Mounded Structure							
GWS_15_0_0	GWS_15_4_0		Japanese Survey	Site Morphology	Dimensions				40.8			ha
GWS_15_0_0	GWS_15_4_0		Japanese Survey	Site Morphology	Dimensions				700.0	400.0	9.0	LWH
GWS_15_0_0	GWS_15_4_0		Japanese Survey	Site Morphology	Height 5-10m							
GWS_15_0_0	GWS_15_4_0		Japanese Survey	Site Morphology	Rectilinear							
GWS_16_0_0	GWS_16_1_0	GWS_16_1_1	GWP Survey	Site Feature	Qaleh (unclassified)							
GWS_16_0_0	GWS_16_1_0	GWS_16_1_1	GWP Survey	Site Feature	Tepe or Mounded Structure							
GWS_16_0_0	GWS_16_1_0	GWS_16_1_1	GWP Survey	Site Morphology	Circular							
GWS_16_0_0	GWS_16_1_0	GWS_16_1_1	GWP Survey	Site Morphology	Dimensions				0.2			ha

Major_ID_L1 (Parent_ID)	Major_ID_L2	Major_ID_L3	Data_Source	Category	Data_Type	Detail_Data_Type	Comments	Period Code Text	Numerical Data 1	Numerical Data 2	Numerical Data 3	Data Comments
GWS_16_0_0	GWS_16_1_0	GWS_16_1_1	GWP Survey	Site Morphology	Dimensions				40.0	30.0		LW
GWS_16_0_0	GWS_16_1_0	GWS_16_1_2	GWP Survey	Site Feature	Depression							
GWS_16_0_0	GWS_16_1_0	GWS_16_1_2	GWP Survey	Site Morphology	Circular	depression						
GWS_16_0_0	GWS_16_1_0	GWS_16_1_2	GWP Survey	Site Morphology	Dimensions				8.7			ha
GWS_16_0_0	GWS_16_1_0	GWS_16_1_3	GWP Survey	Site Feature	Complex of Low Mounds							
GWS_16_0_0	GWS_16_1_0	GWS_16_1_3	GWP Survey	Site Morphology	Dimensions				80.9			ha
GWS_16_0_0	GWS_16_1_0	GWS_16_1_3	GWP Survey	Site Morphology	Irregular	complex of low mounds						
GWS_16_0_0	GWS_16_1_0	GWS_16_1_4	GWP Survey	Site Feature	Ramparts							
GWS_16_0_0	GWS_16_1_0	GWS_16_1_4	GWP Survey	Site Morphology	Dimensions				0.4			ha
GWS_16_0_0	GWS_16_1_0		GWP Survey	Literature Reference	Original Survey ID	GWS_16; Qelich Qoineh or Chuni 2						
GWS_16_0_0	GWS_16_1_0		GWP Survey	Object Data	Pottery (Diagnostic)			IA3				
GWS_16_0_0	GWS_16_1_0		GWP Survey	Site Feature	Qaleh with outer mounds and wall							
GWS_16_0_0	GWS_16_1_0		GWP Survey	Site Morphology	Dimensions				80.9			ha
GWS_16_0_0	GWS_16_1_0		GWP Survey	Site Morphology	Dimensions				80.0			ha
GWS_16_0_0	GWS_16_1_0		GWP Survey	Site Morphology	Dimensions				995.0	1100.0		LW
GWS_16_0_0	GWS_16_1_0		GWP Survey	Site Morphology	Irregular							
GWS_16_0_0	GWS_16_2_0		C1056	Site Feature	Depression							
GWS_16_0_0	GWS_16_2_0		C1056	Site Feature	Qaleh with outer mounds and wall							
GWS_16_0_0	GWS_16_2_0		C1056	Site Feature	Ramparts							
GWS_16_0_0	GWS_16_2_0		C1056	Site Morphology	Dimensions				80.9			ha
GWS_16_0_0	GWS_16_3_0		Kiani Survey	Map Feature	Map Feature	Dark mottling indicating an archaeological site on Kiani Map						
GWS_16_0_0	GWS_16_3_0		Kiani Survey	Site Feature	Qaleh with outer mounds							
GWS_16_0_0	GWS_16_3_0		Kiani Survey	Site Feature	Tepe or Mounded Structure							
GWS_16_0_0	GWS_16_3_0		Kiani Survey	Site Morphology	Dimensions				109.1			ha
GWS_16_0_0	GWS_16_3_0		Kiani Survey	Site Morphology	Dimensions				1180.0	1160.0		LW
GWS_16_0_0	GWS_16_3_0		Kiani Survey	Site Morphology	Irregular							
GWS_16_0_0	GWS_16_4_0		Japanese Survey	Literature Reference	Original Survey ID	B3-No13 Tappeh Xojomyar						

Major_ID_L1 (Parent_ID)	Major_ID_L2	Major_ID_L3	Data_Source	Category	Data_Type	Detail_Data_Type	Comments	Period Code Text	Numerical Data 1	Numerical Data 2	Numerical Data 3	Data Comments
GWS_16_0_0	GWS_16_4_0		Japanese Survey	Object Data	Object Comment(s)	gray and red brown polished pottery						
GWS_16_0_0	GWS_16_4_0		Japanese Survey	Object Data	Pottery							
GWS_16_0_0	GWS_16_4_0		Japanese Survey	Site Feature	Complex of Low Mounds							
GWS_16_0_0	GWS_16_4_0		Japanese Survey	Site Feature	Tepe (Rectilinear)							
GWS_16_0_0	GWS_16_4_0		Japanese Survey	Site Feature	Tepe or Mounded Structure							
GWS_16_0_0	GWS_16_4_0		Japanese Survey	Site Morphology	Dimensions	Tappeh only			157.0			diameter
GWS_16_0_0	GWS_16_4_0		Japanese Survey	Site Morphology	Dimensions				42.1			ha
GWS_16_0_0	GWS_16_4_0		Japanese Survey	Site Morphology	Dimensions				1200.0	1500.0	3.7	LWH
GWS_16_0_0	GWS_16_4_0		Japanese Survey	Site Morphology	Height < 5m							
GWS_16_0_0	GWS_16_4_0		Japanese Survey	Site Morphology	Irregular							
GWS_17_0_0	GWS_17_1_0		GWP Survey	Literature Reference	Original Survey ID	GWS_17; Tappeh-ye Karamin						
GWS_17_0_0	GWS_17_1_0		GWP Survey	Object Data	Pottery (Diagnostic)			BA				
GWS_17_0_0	GWS_17_1_0		GWP Survey	Object Data	Pottery (Diagnostic)			IA2				
GWS_17_0_0	GWS_17_1_0		GWP Survey	Object Data	Pottery (Diagnostic)			IA1				
GWS_17_0_0	GWS_17_1_0		GWP Survey	Site Feature	Tepe (Circular)							
GWS_17_0_0	GWS_17_1_0		GWP Survey	Site Feature	Tepe or Mounded Structure							
GWS_17_0_0	GWS_17_1_0		GWP Survey	Site Morphology	Circular							
GWS_17_0_0	GWS_17_1_0		GWP Survey	Site Morphology	Dimensions				0.7			ha
GWS_17_0_0	GWS_17_1_0		GWP Survey	Site Morphology	Dimensions				100.0	100.0	5.0	LWH
GWS_17_0_0	GWS_17_1_0		GWP Survey	Site Morphology	Height < 5m							
GWS_17_0_0	GWS_17_2_0	GWS_17_2_1	C1056	Site Feature	Tepe (Rectilinear)							
GWS_17_0_0	GWS_17_2_0	GWS_17_2_1	C1056	Site Morphology	Dimensions				3.0			ha
GWS_17_0_0	GWS_17_2_0	GWS_17_2_1	C1056	Site Morphology	Dimensions				150.0	150.0		LW
GWS_17_0_0	GWS_17_2_0	GWS_17_2_1	C1056	Site Morphology	Rectilinear							
GWS_17_0_0	GWS_17_2_0	GWS_17_2_2	C1056	Site Feature	Tepe (Rectilinear)							
GWS_17_0_0	GWS_17_2_0	GWS_17_2_2	C1056	Site Morphology	Dimensions				0.4			ha
GWS_17_0_0	GWS_17_2_0	GWS_17_2_2	C1056	Site Morphology	Rectilinear							
GWS_17_0_0	GWS_17_2_0		C1056	Site Feature	Tepe (Rectilinear)							
GWS_17_0_0	GWS_17_2_0		C1056	Site Morphology	Dimensions				3.5			ha
GWS_17_0_0	GWS_17_2_0		C1056	Site Morphology	Rectilinear							
GWS_17_0_0	GWS_17_2_0		GWP Survey	Site Feature	Tepe or Mounded Structure							

Major_ID_L1 (Parent_ID)	Major_ID_L2	Major_ID_L3	Data_Source	Category	Data_Type	Detail_Data_Type	Comments	Period Code Text	Numerical Data 1	Numerical Data 2	Numerical Data 3	Data Comments
GWS_17_0_0	GWS_17_3_0		Arne Survey	Map Feature	Map Feature	tepe of unknown shape						
GWS_17_0_0	GWS_17_3_0		Arne Survey	Site Feature	Tepe or Mounded Structure	tepe of unknown shape						
GWS_17_0_0	GWS_17_4_0		Kiani Survey	Map Feature	Map Feature	Dark mottling indicating an archaeological site on Kiani Map						
GWS_17_0_0	GWS_17_4_0		Kiani Survey	Site Morphology	Dimensions				3.6			ha
GWS_17_0_0	GWS_17_4_0		Kiani Survey	Site Morphology	Dimensions				240.0	180.0		LW
GWS_17_0_0	GWS_17_4_0		Kiani Survey	Site Morphology	Rectilinear							
GWS_17_0_0	GWS_17_5_0		Japanese Survey	Literature Reference	Original Survey ID	B4-No01 Tappeh Morād-yātan						
GWS_17_0_0	GWS_17_5_0		Japanese Survey	Object Data	Brick							
GWS_17_0_0	GWS_17_5_0		Japanese Survey	Object Data	Object Comment(s)	red-brown polished pottery						
GWS_17_0_0	GWS_17_5_0		Japanese Survey	Object Data	Pottery							
GWS_17_0_0	GWS_17_5_0		Japanese Survey	Site Feature	Tepe (Rectilinear)							
GWS_17_0_0	GWS_17_5_0		Japanese Survey	Site Feature	Tepe or Mounded Structure							
GWS_17_0_0	GWS_17_5_0		Japanese Survey	Site Morphology	Dimensions				60.0	9.0		diameter; H
GWS_17_0_0	GWS_17_5_0		Japanese Survey	Site Morphology	Dimensions				2.9			ha
GWS_17_0_0	GWS_17_5_0		Japanese Survey	Site Morphology	Height 5-10m							
GWS_17_0_0	GWS_17_5_0		Japanese Survey	Site Morphology	Rectilinear							
GWS_18_0_0	GWS_18_1_0	GWS_18_1_1	GWP Survey	Site Morphology	Circular							
GWS_18_0_0	GWS_18_1_0	GWS_18_1_1	GWP Survey	Site Morphology	Dimensions				0.4			ha
GWS_18_0_0	GWS_18_1_0	GWS_18_1_1	GWP Survey	Site Morphology	Height 5-10m							
GWS_18_0_0	GWS_18_1_0		GWP Survey	Literature Reference	Original Survey ID	GWS_18; Dish Tappeh						
GWS_18_0_0	GWS_18_1_0		GWP Survey	Object Data	Pottery (Diagnostic)			IA4				
GWS_18_0_0	GWS_18_1_0		GWP Survey	Object Data	Worked Stone (Unclassified)	quern stone			3.0			count
GWS_18_0_0	GWS_18_1_0		GWP Survey	Object Data	Worked Stone (Unclassified)	door pivot stone			1.0			count
GWS_18_0_0	GWS_18_1_0		GWP Survey	Site Feature	Qaleh with outer mounds							
GWS_18_0_0	GWS_18_1_0		GWP Survey	Site Feature	Quern/Grindstone							

Major_ID_L1 (Parent_ID)	Major_ID_L2	Major_ID_L3	Data_Source	Category	Data_Type	Detail_Data_Type	Comments	Period Code Text	Numerical Data 1	Numerical Data 2	Numerical Data 3	Data Comments
GWS_18_0_0	GWS_18_1_0		GWP Survey	Site Feature	Road(s) or Track(s) (Archaeological)							
GWS_18_0_0	GWS_18_1_0		GWP Survey	Site Feature	Tepe or Mounded Structure							
GWS_18_0_0	GWS_18_1_0		GWP Survey	Site Morphology	Dimensions				14.4			ha
GWS_18_0_0	GWS_18_1_0		GWP Survey	Site Morphology	Dimensions				340.0	340.0	6.0	LWH
GWS_18_0_0	GWS_18_1_0		GWP Survey	Site Morphology	Irregular							
GWS_18_0_0	GWS_18_2_0		C1056	Site Feature	Complex of Low Mounds							
GWS_18_0_0	GWS_18_2_0		C1056	Site Feature	Qaleh (unclassified)							
GWS_18_0_0	GWS_18_2_0		C1056	Site Feature	Road(s) or Track(s) (Archaeological)							
GWS_18_0_0	GWS_18_2_0		C1056	Site Feature	Tepe or Mounded Structure							
GWS_18_0_0	GWS_18_2_0		C1056	Site Morphology	Dimensions				16.0			ha
GWS_18_0_0	GWS_18_2_0		C1056	Site Morphology	Irregular							
GWS_18_0_0	GWS_18_3_0	GWS_18_3_1	Kiani Survey	Site Feature	Tepe (Circular)							
GWS_18_0_0	GWS_18_3_0	GWS_18_3_1	Kiani Survey	Site Feature	Tepe or Mounded Structure							
GWS_18_0_0	GWS_18_3_0	GWS_18_3_1	Kiani Survey	Site Morphology	Circular							
GWS_18_0_0	GWS_18_3_0	GWS_18_3_1	Kiani Survey	Site Morphology	Dimensions				1.6			ha
GWS_18_0_0	GWS_18_3_0	GWS_18_3_1	Kiani Survey	Site Morphology	Dimensions				140.0	140.0		LW
GWS_18_0_0	GWS_18_3_0		Kiani Survey	Map Feature	Map Feature	Dark mottling indicating an archaeological site on Kiani Map						
GWS_18_0_0	GWS_18_3_0		Kiani Survey	Site Morphology	Dimensions				16.9			ha
GWS_18_0_0	GWS_18_3_0		Kiani Survey	Site Morphology	Dimensions				570.0	460.0		LW
GWS_18_0_0	GWS_18_3_0		Kiani Survey	Site Morphology	Irregular							
GWS_18_0_0	GWS_18_4_0		Narges Tepe Survey	Literature Reference	Original Survey ID	Degesh Tappeh						
GWS_18_0_0	GWS_18_4_0		Narges Tepe Survey	Object Data	Diagnostic (UNCERTAIN)			ACH				
GWS_18_0_0	GWS_18_4_0		Narges Tepe Survey	Object Data	Diagnostic (UNCERTAIN)			EBA				
GWS_18_0_0	GWS_18_4_0		Narges Tepe Survey	Object Data	Diagnostic (UNCERTAIN)			IA34				

Major_ID_L1 (Parent_ID)	Major_ID_L2	Major_ID_L3	Data_Source	Category	Data_Type	Detail_Data_Type	Comments	Period Code Text	Numerical Data 1	Numerical Data 2	Numerical Data 3	Data Comments
GWS_18_0_0	GWS_18_4_0		Narges Tepe Survey	Object Data	Diagnostic (UNCERTAIN)			PAR				
GWS_19_0_0	GWS_19_1_0	GWS_19_1_1	GWP Survey	Site Feature	Qaleh (unclassified)							
GWS_19_0_0	GWS_19_1_0	GWS_19_1_1	GWP Survey	Site Feature	Tepe or Mounded Structure							
GWS_19_0_0	GWS_19_1_0	GWS_19_1_1	GWP Survey	Site Morphology	Circular							
GWS_19_0_0	GWS_19_1_0	GWS_19_1_1	GWP Survey	Site Morphology	Dimensions				0.4			ha
GWS_19_0_0	GWS_19_1_0	GWS_19_1_1	GWP Survey	Site Morphology	Dimensions				70.0	40.0	10.0	LWH
GWS_19_0_0	GWS_19_1_0	GWS_19_1_1	GWP Survey	Site Morphology	Height 5-10m							
GWS_19_0_0	GWS_19_1_0	GWS_19_1_2	GWP Survey	Site Feature	Complex of Low Mounds							
GWS_19_0_0	GWS_19_1_0	GWS_19_1_2	GWP Survey	Site Morphology	Dimensions				23.7			ha
GWS_19_0_0	GWS_19_1_0	GWS_19_1_2	GWP Survey	Site Morphology	Irregular							
GWS_19_0_0	GWS_19_1_0		GWP Survey	Literature Reference	Original Survey ID	GWS_19; Malek A'li Tappeh						
GWS_19_0_0	GWS_19_1_0		GWP Survey	Object Data	Diagnostic (UNCERTAIN)	pottery		MISL				
GWS_19_0_0	GWS_19_1_0		GWP Survey	Object Data	Diagnostic (UNCERTAIN)	pottery		SAS				
GWS_19_0_0	GWS_19_1_0		GWP Survey	Object Data	Diagnostic (UNCERTAIN)	pottery		PAR				
GWS_19_0_0	GWS_19_1_0		GWP Survey	Site Feature	Road(s) or Track(s) (Archaeological)							
GWS_19_0_0	GWS_19_2_0	GWS_19_2_1	C1056	Site Feature	Qaleh (unclassified)							
GWS_19_0_0	GWS_19_2_0	GWS_19_2_1	C1056	Site Morphology	Circular							
GWS_19_0_0	GWS_19_2_0	GWS_19_2_1	C1056	Site Morphology	Dimensions				1.3			ha
GWS_19_0_0	GWS_19_2_0	GWS_19_2_2	C1056	Site Feature	Complex of Low Mounds							
GWS_19_0_0	GWS_19_2_0	GWS_19_2_2	C1056	Site Morphology	Dimensions				57.4			ha
GWS_19_0_0	GWS_19_2_0	GWS_19_2_2	C1056	Site Morphology	Irregular							
GWS_19_0_0	GWS_19_2_0	GWS_19_2_3	C1056	Site Feature	Soil Colour Difference							
GWS_19_0_0	GWS_19_2_0	GWS_19_2_3	C1056	Site Morphology	Dimensions				46.0			ha
GWS_19_0_0	GWS_19_2_0	GWS_19_2_3	C1056	Site Morphology	Flat (Site Morphology)							
GWS_19_0_0	GWS_19_2_0		C1056	Site Feature	Qaleh with outer mounds							

Major_ID_L1 (Parent_ID)	Major_ID_L2	Major_ID_L3	Data_Source	Category	Data_Type	Detail_Data_Type	Comments	Period Code Text	Numerical Data 1	Numerical Data 2	Numerical Data 3	Data Comments
GWS_19_0_0	GWS_19_2_0		C1056	Site Feature	Road(s) or Track(s) (Archaeological)							
GWS_19_0_0	GWS_19_2_0		C1056	Site Morphology	Dimensions				103.5			ha
GWS_19_0_0	GWS_19_3_0		Kiani Survey	Map Feature	Map Feature	Dark mottling indicating an archaeological site on Kiani Map						
GWS_19_0_0	GWS_19_3_0		Kiani Survey	Map Feature	Qaleh Placename	Q_Malek						
GWS_19_0_0	GWS_19_3_0		Kiani Survey	Site Feature	Qaleh (unclassified)							
GWS_19_0_0	GWS_19_3_0		Kiani Survey	Site Feature	Tepe or Mounded Structure							
GWS_19_0_0	GWS_19_3_0		Kiani Survey	Site Morphology	Dimensions				8.1			ha
GWS_19_0_0	GWS_19_3_0		Kiani Survey	Site Morphology	Dimensions				360.0	270.0		LW
GWS_19_0_0	GWS_19_3_0		Kiani Survey	Site Morphology	Ovoid							
GWS_19_0_0	GWS_19_4_0		Narges Tepe Survey	Literature Reference	Original Survey ID	Malek Ali Tappeh						
GWS_19_0_0	GWS_19_4_0		Narges Tepe Survey	Object Data	Diagnostic (UNCERTAIN)			ISL				
GWS_19_0_0	GWS_19_4_0		Narges Tepe Survey	Object Data	Diagnostic (UNCERTAIN)			SAS				
GWS_19_0_0	GWS_19_4_0		Narges Tepe Survey	Object Data	Diagnostic (UNCERTAIN)			PAR				
GWS_19_0_0	GWS_19_4_0		Narges Tepe Survey	Object Data	Diagnostic (UNCERTAIN)			IA34				
GWS_19_0_0	GWS_19_4_0		Narges Tepe Survey	Object Data	Diagnostic (UNCERTAIN)			ACH				
GWS_20_0_0	GWS_20_1_0	GWS_20_1_1	GWP Survey	Site Feature	Tepe or Mounded Structure							
GWS_20_0_0	GWS_20_1_0	GWS_20_1_1	GWP Survey	Site Morphology	Circular							
GWS_20_0_0	GWS_20_1_0	GWS_20_1_1	GWP Survey	Site Morphology	Dimensions				0.3			ha
GWS_20_0_0	GWS_20_1_0	GWS_20_1_1	GWP Survey	Site Morphology	Dimensions				400.0	240.0	7.0	LWH
GWS_20_0_0	GWS_20_1_0	GWS_20_1_1	GWP Survey	Site Morphology	Height 5-10m	7m						
GWS_20_0_0	GWS_20_1_0	GWS_20_1_2	GWP Survey	Site Feature	Complex of Low Mounds							
GWS_20_0_0	GWS_20_1_0	GWS_20_1_2	GWP Survey	Site Morphology	Dimensions				11.7			ha
GWS_20_0_0	GWS_20_1_0		GWP Survey	Literature Reference	Original Survey ID	GWS_20; Abadan Tappeh-ye Bozorg						
GWS_20_0_0	GWS_20_1_0		GWP Survey	Object Data	Diagnostic (UNCERTAIN)	field assessment		SAS				

Major_ID_L1 (Parent_ID)	Major_ID_L2	Major_ID_L3	Data_Source	Category	Data_Type	Detail_Data_Type	Comments	Period Code Text	Numerical Data 1	Numerical Data 2	Numerical Data 3	Data Comments
GWS_20_0_0	GWS_20_1_0		GWP Survey	Object Data	Diagnostic (UNCERTAIN)	field assessment		PAR				
GWS_20_0_0	GWS_20_1_0		GWP Survey	Object Data	Pottery (Diagnostic)			IA4				
GWS_20_0_0	GWS_20_1_0		GWP Survey	Object Data	Pottery (Diagnostic)			MISL				
GWS_20_0_0	GWS_20_1_0		GWP Survey	Site Feature	Depression							
GWS_20_0_0	GWS_20_1_0		GWP Survey	Site Feature	Qaleh with outer mounds and wall							
GWS_20_0_0	GWS_20_1_0		GWP Survey	Site Feature	Ramparts	height of 5m			5.0			H
GWS_20_0_0	GWS_20_1_0		GWP Survey	Site Feature	Road(s) or Track(s) (Archaeological)							
GWS_20_0_0	GWS_20_1_0		GWP Survey	Site Morphology	Dimensions				45.3			ha
GWS_20_0_0	GWS_20_1_0		GWP Survey	Site Morphology	Dimensions				570.0	620.0		LW
GWS_20_0_0	GWS_20_1_0		GWP Survey	Site Morphology	Rectilinear							
GWS_20_0_0	GWS_20_2_0		C1056	Site Feature	Qaleh with outer mounds and wall							
GWS_20_0_0	GWS_20_2_0		C1056	Site Feature	Road(s) or Track(s) (Archaeological)							
GWS_20_0_0	GWS_20_2_0		C1056	Site Morphology	Dimensions				16.3			ha
GWS_20_0_0	GWS_20_2_0		C1056	Site Morphology	Ovoid							
GWS_20_0_0	GWS_20_3_0	GWS_20_3_1	Kiani Survey	Site Feature	Complex Topographic Mound							
GWS_20_0_0	GWS_20_3_0	GWS_20_3_1	Kiani Survey	Site Feature	Tepe or Mounded Structure							
GWS_20_0_0	GWS_20_3_0	GWS_20_3_1	Kiani Survey	Site Morphology	Dimensions				21.6			ha
GWS_20_0_0	GWS_20_3_0	GWS_20_3_1	Kiani Survey	Site Morphology	Dimensions				425.0	575.0		LW
GWS_20_0_0	GWS_20_3_0	GWS_20_3_1	Kiani Survey	Site Morphology	Irregular							
GWS_20_0_0	GWS_20_3_0		Kiani Survey	Map Feature	Map Feature	Dark mottling indicating an archaeological site on Kiani Map						
GWS_20_0_0	GWS_20_3_0		Kiani Survey	Site Morphology	Dimensions				40.3			ha
GWS_20_0_0	GWS_20_3_0		Kiani Survey	Site Morphology	Dimensions				685.0	735.0		LW
GWS_20_0_0	GWS_20_3_0		Kiani Survey	Site Morphology	Irregular							
GWS_20_0_0	GWS_20_4_0	GWS_20_4_1	Narges Tepe Survey	Literature Reference	Original Survey ID	Ābādān A (Central) Tappeh						

Major_ID_L1 (Parent_ID)	Major_ID_L2	Major_ID_L3	Data_Source	Category	Data_Type	Detail_Data_Type	Comments	Period Code Text	Numerical Data 1	Numerical Data 2	Numerical Data 3	Data Comments
GWS_20_0_0	GWS_20_4_0	GWS_20_4_1	Narges Tepe Survey	Object Data	Diagnostic (UNCERTAIN)			ISL				
GWS_20_0_0	GWS_20_4_0	GWS_20_4_1	Narges Tepe Survey	Object Data	Diagnostic (UNCERTAIN)			SAS				
GWS_20_0_0	GWS_20_4_0	GWS_20_4_2	Narges Tepe Survey	Literature Reference	Original Survey ID	Ābādān B Tappeh						
GWS_20_0_0	GWS_20_4_0	GWS_20_4_2	Narges Tepe Survey	Object Data	Diagnostic (UNCERTAIN)			ISL				
GWS_21_0_0	GWS_21_1_0		C1056	Site Feature	Qaleh with outer mounds and wall							
GWS_21_0_0	GWS_21_1_0		C1056	Site Morphology	Dimensions				72.4			ha
GWS_21_0_0	GWS_21_1_0	GWS_21_1_1	GWP Survey	Site Feature	Qaleh (unclassified)							
GWS_21_0_0	GWS_21_1_0	GWS_21_1_1	GWP Survey	Site Feature	Tepe or Mounded Structure							
GWS_21_0_0	GWS_21_1_0	GWS_21_1_1	GWP Survey	Site Morphology	Dimensions				0.4			ha
GWS_21_0_0	GWS_21_1_0	GWS_21_1_1	GWP Survey	Site Morphology	Dimensions	Upper Qaleh			60.0	40.0	6.0	LWH
GWS_21_0_0	GWS_21_1_0	GWS_21_1_1	GWP Survey	Site Morphology	Height 5-10m							
GWS_21_0_0	GWS_21_1_0	GWS_21_1_1	GWP Survey	Site Morphology	Tepe (Circular)							
GWS_21_0_0	GWS_21_1_0	GWS_21_1_2	GWP Survey	Site Feature	Qaleh (unclassified)							
GWS_21_0_0	GWS_21_1_0	GWS_21_1_2	GWP Survey	Site Feature	Ramparts							
GWS_21_0_0	GWS_21_1_0	GWS_21_1_2	GWP Survey	Site Feature	Tepe or Mounded Structure							
GWS_21_0_0	GWS_21_1_0	GWS_21_1_2	GWP Survey	Site Morphology	Dimensions				6.5			ha
GWS_21_0_0	GWS_21_1_0	GWS_21_1_2	GWP Survey	Site Morphology	Dimensions	Lowe Qaleh			100.0			radius
GWS_21_0_0	GWS_21_1_0	GWS_21_1_2	GWP Survey	Site Morphology	Tepe (Circular)							
GWS_21_0_0	GWS_21_1_0	GWS_21_1_3	GWP Survey	Site Feature	Ramparts							
GWS_21_0_0	GWS_21_1_0	GWS_21_1_3	GWP Survey	Site Morphology	Dimensions	Outer town			340.0			radius
GWS_21_0_0	GWS_21_1_0	GWS_21_1_3	GWP Survey	Site Morphology	Irregular							
GWS_21_0_0	GWS_21_1_0		GWP Survey	Literature Reference	Original Survey ID	GWS_21; Abadan Tappeh-ye Kuchek						
GWS_21_0_0	GWS_21_1_0		GWP Survey	Object Data	Diagnostic (UNCERTAIN)			PAR				
GWS_21_0_0	GWS_21_1_0		GWP Survey	Object Data	Pottery (Diagnostic)			IA4				
GWS_21_0_0	GWS_21_1_0		GWP Survey	Site Feature	Complex of Low Mounds							
GWS_21_0_0	GWS_21_1_0		GWP Survey	Site Feature	Qaleh with outer mounds and wall							
GWS_21_0_0	GWS_21_1_0		GWP Survey	Site Morphology	Dimensions				72.2			ha

Major_ID_L1 (Parent_ID)	Major_ID_L2	Major_ID_L3	Data_Source	Category	Data_Type	Detail_Data_Type	Comments	Period Code Text	Numerical Data 1	Numerical Data 2	Numerical Data 3	Data Comments
GWS_21_0_0	GWS_21_2_0		C1056	Site Feature	Road(s) or Track(s) (Archaeological)							
GWS_21_0_0	GWS_21_2_0	GWS_21_2_1	Kiani Survey	Site Feature	Tepe or Mounded Structure							
GWS_21_0_0	GWS_21_2_0	GWS_21_2_1	Kiani Survey	Site Morphology	Dimensions				8.6			ha
GWS_21_0_0	GWS_21_2_0	GWS_21_2_1	Kiani Survey	Site Morphology	Dimensions				420.0	245.0		LW
GWS_21_0_0	GWS_21_2_0	GWS_21_2_1	Kiani Survey	Site Morphology	Ovoid							
GWS_21_0_0	GWS_21_2_0		Kiani Survey	Map Feature	Map Feature	Dark mottling indicating an archaeological site on Kiani Map						
GWS_21_0_0	GWS_21_2_0		Kiani Survey	Map Feature	Qaleh Placename	Q_Abadan						
GWS_21_0_0	GWS_21_2_0		Kiani Survey	Object Data	Diagnostic (UNCERTAIN)			SEL				
GWS_21_0_0	GWS_21_2_0		Kiani Survey	Object Data	Diagnostic (UNCERTAIN)			PRE_KIA				
GWS_21_0_0	GWS_21_2_0		Kiani Survey	Object Data	Diagnostic (UNCERTAIN)			MISL				
GWS_21_0_0	GWS_21_2_0		Kiani Survey	Site Feature	Ramparts							
GWS_21_0_0	GWS_21_2_0		Kiani Survey	Site Morphology	Dimensions				36.4			ha
GWS_21_0_0	GWS_21_2_0		Kiani Survey	Site Morphology	Dimensions				100.0			ha
GWS_21_0_0	GWS_21_2_0		Kiani Survey	Site Morphology	Dimensions				850.0	520.0		LW
GWS_21_0_0	GWS_21_2_0		Kiani Survey	Site Morphology	Irregular							
GWS_21_0_0	GWS_21_3_0		Narges Tepe Survey	Literature Reference	Original Survey ID	Niaz Qoli Tappeh						
GWS_21_0_0	GWS_21_3_0		Narges Tepe Survey	Object Data	Diagnostic (UNCERTAIN)			SAS				
GWS_21_0_0	GWS_21_3_0		Narges Tepe Survey	Object Data	Diagnostic (UNCERTAIN)			PAR				
GWS_21_2_0	GWS_21_2_0		Kiani Survey	Map Feature	Map Feature	Dark mottling indicating an archaeological site on Kiani Map						
GWS_22_0_0	GWS_22_1_0		C1056	Site Feature	Qaleh with outer mounds							
GWS_22_0_0	GWS_22_1_0		C1056	Site Morphology	Dimensions				10.2			ha
GWS_22_0_0	GWS_22_1_0	GWS_22_1_1	GWP Survey	Site Feature	Tepe (Circular)							
GWS_22_0_0	GWS_22_1_0	GWS_22_1_1	GWP Survey	Site Morphology	Dimensions				0.7			ha
GWS_22_0_0	GWS_22_1_0	GWS_22_1_2	GWP Survey	Site Feature	Complex of Low Mounds							

Major_ID_L1 (Parent_ID)	Major_ID_L2	Major_ID_L3	Data_Source	Category	Data_Type	Detail_Data_Type	Comments	Period Code Text	Numerical Data 1	Numerical Data 2	Numerical Data 3	Data Comments
GWS_22_0_0	GWS_22_1_0	GWS_22_1_2	GWP Survey	Site Morphology	Dimensions				10.2			ha
GWS_22_0_0	GWS_22_1_0		GWP Survey	Literature Reference	Original Survey ID	GWS_22; Mo'la A'li Tappeh						
GWS_22_0_0	GWS_22_1_0		GWP Survey	Object Data	Pottery (Diagnostic)			IA4				
GWS_22_0_0	GWS_22_1_0		GWP Survey	Site Feature	Qaleh with outer mounds							
GWS_22_0_0	GWS_22_1_0		GWP Survey	Site Feature	Tepe or Mounded Structure							
GWS_22_0_0	GWS_22_1_0		GWP Survey	Site Morphology	Dimensions				30.0			diameter
GWS_22_0_0	GWS_22_1_0		GWP Survey	Site Morphology	Dimensions				10.2			ha
GWS_22_0_0	GWS_22_1_0		GWP Survey	Site Morphology	Height < 5m							
GWS_22_0_0	GWS_22_2_0		C1056	Site Feature	Road(s) or Track(s) (Archaeological)							
GWS_22_0_0	GWS_22_2_0	GWS_22_2_1	Kiani Survey	Site Feature	Tepe or Mounded Structure							
GWS_22_0_0	GWS_22_2_0	GWS_22_2_1	Kiani Survey	Site Morphology	Dimensions				1.4			ha
GWS_22_0_0	GWS_22_2_0	GWS_22_2_1	Kiani Survey	Site Morphology	Dimensions				140.0	120.0		LW
GWS_22_0_0	GWS_22_2_0	GWS_22_2_1	Kiani Survey	Site Morphology	Ovoid							
GWS_22_0_0	GWS_22_2_0		Kiani Survey	Map Feature	Map Feature	Dark mottling indicating an archaeological site on Kiani Map						
GWS_22_0_0	GWS_22_2_0		Kiani Survey	Map Feature	Qaleh Placename	Q_Mulla_Ali						
GWS_22_0_0	GWS_22_2_0		Kiani Survey	Site Morphology	Dimensions				12.1			ha
GWS_22_0_0	GWS_22_2_0		Kiani Survey	Site Morphology	Dimensions				450.0	445.0		LW
GWS_22_0_0	GWS_22_2_0		Kiani Survey	Site Morphology	Irregular							
GWS_22_0_0	GWS_22_3_0		Narges Tepe Survey	Literature Reference	Original Survey ID	Mola Ali Tappeh						
GWS_22_0_0	GWS_22_3_0		Narges Tepe Survey	Object Data	Diagnostic (UNCERTAIN)			ISL				
GWS_22_0_0	GWS_22_3_0		Narges Tepe Survey	Object Data	Diagnostic (UNCERTAIN)			IA34				
GWS_22_0_0	GWS_22_3_0		Narges Tepe Survey	Object Data	Diagnostic (UNCERTAIN)			ACH				
GWS_22_0_0	GWS_22_3_0		Narges Tepe Survey	Object Data	Diagnostic (UNCERTAIN)			SAS				
GWS_22_0_0	GWS_22_3_0		Narges Tepe Survey	Object Data	Diagnostic (UNCERTAIN)			PAR				

Major_ID_L1 (Parent_ID)	Major_ID_L2	Major_ID_L3	Data_Source	Category	Data_Type	Detail_Data_Type	Comments	Period Code Text	Numerical Data 1	Numerical Data 2	Numerical Data 3	Data Comments
GWS_23_0_0	GWS_23_1_0	GWS_23_1_1	GWP Survey	Site Feature	Depression	depression or moat surrounding qaleh						
GWS_23_0_0	GWS_23_1_0	GWS_23_1_1	GWP Survey	Site Feature	Tepe (Circular)							
GWS_23_0_0	GWS_23_1_0	GWS_23_1_1	GWP Survey	Site Feature	Tepe or Mounded Structure							
GWS_23_0_0	GWS_23_1_0	GWS_23_1_1	GWP Survey	Site Morphology	Circular							
GWS_23_0_0	GWS_23_1_0	GWS_23_1_1	GWP Survey	Site Morphology	Dimensions				30.0			diameter
GWS_23_0_0	GWS_23_1_0	GWS_23_1_1	GWP Survey	Site Morphology	Dimensions				0.1			ha
GWS_23_0_0	GWS_23_1_0	GWS_23_1_1	GWP Survey	Site Morphology	Height 5-10m							
GWS_23_0_0	GWS_23_1_0	GWS_23_1_2	GWP Survey	Site Feature	Complex of Low Mounds							
GWS_23_0_0	GWS_23_1_0	GWS_23_1_2	GWP Survey	Site Morphology	Dimensions				7.0			ha
GWS_23_0_0	GWS_23_1_0	GWS_23_1_2	GWP Survey	Site Morphology	Irregular							
GWS_23_0_0	GWS_23_1_0		GWP Survey	Literature Reference	Original Survey ID	GWS_23; Qarah Mohammed Tepe						
GWS_23_0_0	GWS_23_1_0		GWP Survey	Object Data	Diagnostic (UNCERTAIN)			SAS				
GWS_23_0_0	GWS_23_1_0		GWP Survey	Object Data	Diagnostic (UNCERTAIN)			PAR				
GWS_23_0_0	GWS_23_1_0		GWP Survey	Object Data	Pottery (Diagnostic)			IA4				
GWS_23_0_0	GWS_23_1_0		GWP Survey	Site Feature	Qaleh with outer mounds							
GWS_23_0_0	GWS_23_1_0		GWP Survey	Site Feature	Road(s) or Track(s) (Archaeological)	hollow ways						
GWS_23_0_0	GWS_23_1_0		GWP Survey	Site Morphology	Dimensions				7.0			ha
GWS_23_0_0	GWS_23_2_0		C1056	Site Feature	Qaleh with outer mounds and wall							
GWS_23_0_0	GWS_23_2_0		C1056	Site Morphology	Dimensions				9.2			ha
GWS_23_0_0	GWS_23_2_1		C1056	Site Feature	Road(s) or Track(s) (Archaeological)							
GWS_23_0_0	GWS_23_3_0		Kiani Survey	Map Feature	Map Feature	Dark mottling indicating an archaeological site on Kiani Map						
GWS_23_0_0	GWS_23_3_0		Kiani Survey	Map Feature	Qaleh Placename	Q_Qarah_Mohammed						

Major_ID_L1 (Parent_ID)	Major_ID_L2	Major_ID_L3	Data_Source	Category	Data_Type	Detail_Data_Type	Comments	Period Code Text	Numerical Data 1	Numerical Data 2	Numerical Data 3	Data Comments
GWS_23_0_0	GWS_23_3_0		Kiani Survey	Site Feature	Complex Topographic Mound							
GWS_23_0_0	GWS_23_3_0		Kiani Survey	Site Morphology	Dimensions				9.5			ha
GWS_23_0_0	GWS_23_3_0		Kiani Survey	Site Morphology	Dimensions				400.0	435.0		LW
GWS_23_0_0	GWS_23_3_0		Kiani Survey	Site Morphology	Irregular							
GWS_23_0_0	GWS_23_4_0		Narges Tepe Survey	Literature Reference	Original Survey ID	Qareh Mohamad Tappeh						
GWS_23_0_0	GWS_23_4_0		Narges Tepe Survey	Object Data	Diagnostic (UNCERTAIN)			ACH				
GWS_23_0_0	GWS_23_4_0		Narges Tepe Survey	Object Data	Diagnostic (UNCERTAIN)			IA34				
GWS_23_0_0	GWS_23_4_0		Narges Tepe Survey	Object Data	Diagnostic (UNCERTAIN)			PAR				
GWS_23_0_0	GWS_23_5_0		Narges Tepe Survey	Literature Reference	Original Survey ID	Qareh Mohamad						
GWS_23_0_0	GWS_23_5_0		Narges Tepe Survey	Object Data	Diagnostic (UNCERTAIN)			ISL				
GWS_24_0_0	GWS_24_1_0	GWS_24_1_1	GWP Survey	Site Feature	Tepe or Mounded Structure							
GWS_24_0_0	GWS_24_1_0	GWS_24_1_1	GWP Survey	Site Morphology	Circular							
GWS_24_0_0	GWS_24_1_0	GWS_24_1_1	GWP Survey	Site Morphology	Dimensions				0.4			ha
GWS_24_0_0	GWS_24_1_0	GWS_24_1_2	GWP Survey	Site Feature	Complex of Low Mounds							
GWS_24_0_0	GWS_24_1_0	GWS_24_1_2	GWP Survey	Site Morphology	Irregular							
GWS_24_0_0	GWS_24_1_0		GWP Survey	Literature Reference	Original Survey ID	GWS_24; Qelich Oliya						
GWS_24_0_0	GWS_24_1_0		GWP Survey	Object Data	Pottery (Diagnostic)			BA				
GWS_24_0_0	GWS_24_1_0		GWP Survey	Object Data	Pottery (Diagnostic)			IA				
GWS_24_0_0	GWS_24_1_0		GWP Survey	Site Feature	Burial	Turkmen Cemetery at base of mound						
GWS_24_0_0	GWS_24_1_0		GWP Survey	Site Morphology	Dimensions						5.0	H
GWS_24_0_0	GWS_24_1_0		GWP Survey	Site Morphology	Dimensions				7.9			ha
GWS_24_0_0	GWS_24_1_0		GWP Survey	Site Morphology	Height < 5m	4-5m						
GWS_24_0_0	GWS_24_2_0	GWS_24_2_1	C1056	Site Feature	Road(s) or Track(s) (Archaeological)							

Major_ID_L1 (Parent_ID)	Major_ID_L2	Major_ID_L3	Data_Source	Category	Data_Type	Detail_Data_Type	Comments	Period Code Text	Numerical Data 1	Numerical Data 2	Numerical Data 3	Data Comments
GWS_24_0_0	GWS_24_2_0		C1056	Site Feature	Tepe or Mounded Structure							
GWS_24_0_0	GWS_24_2_0		C1056	Site Morphology	Dimensions				9.5			ha
GWS_24_0_0	GWS_24_3_0		Narges Tepe Survey	Literature Reference	Original Survey ID	Qelich Oliya						
GWS_24_0_0	GWS_24_3_0		Narges Tepe Survey	Object Data	Diagnostic (UNCERTAIN)			IA34				
GWS_24_0_0	GWS_24_3_0		Narges Tepe Survey	Object Data	Diagnostic (UNCERTAIN)			ACH				
GWS_25_0_0	GWS_25_1_0	GWS_25_1_1	GWP Survey	Object Data	Brick							
GWS_25_0_0	GWS_25_1_0	GWS_25_1_1	GWP Survey	Object Data	Pottery (Diagnostic)			IA4				
GWS_25_0_0	GWS_25_1_0	GWS_25_1_1	GWP Survey	Site Feature	Burial	graves on summit of mound						
GWS_25_0_0	GWS_25_1_0	GWS_25_1_1	GWP Survey	Site Feature	Depression	depression or moat surrounding qaleh						
GWS_25_0_0	GWS_25_1_0	GWS_25_1_1	GWP Survey	Site Feature	Qaleh (unclassified)							
GWS_25_0_0	GWS_25_1_0	GWS_25_1_1	GWP Survey	Site Morphology	Dimensions				0.4			ha
GWS_25_0_0	GWS_25_1_0	GWS_25_1_2	GWP Survey	Object Data	Diagnostic (UNCERTAIN)	Field Assessment		SAS				
GWS_25_0_0	GWS_25_1_0	GWS_25_1_2	GWP Survey	Object Data	Diagnostic (UNCERTAIN)	Field Assessment		PAR				
GWS_25_0_0	GWS_25_1_0	GWS_25_1_2	GWP Survey	Object Data	Pottery (Diagnostic)			ESAS				
GWS_25_0_0	GWS_25_1_0	GWS_25_1_2	GWP Survey	Object Data	Pottery (Diagnostic)			IA4				
GWS_25_0_0	GWS_25_1_0	GWS_25_1_2	GWP Survey	Site Feature	Complex of Low Mounds							
GWS_25_0_0	GWS_25_1_0	GWS_25_1_2	GWP Survey	Site Morphology	Dimensions				16.3			ha
GWS_25_0_0	GWS_25_1_0		GWP Survey	Literature Reference	Original Survey ID	GWS_25; Gangush Tappeh 1						
GWS_25_0_0	GWS_25_1_0		GWP Survey	Site Feature	Qaleh with outer mounds and wall							
GWS_25_0_0	GWS_25_1_0		GWP Survey	Site Feature	Ramparts							
GWS_25_0_0	GWS_25_1_0		GWP Survey	Site Feature	Road(s) or Track(s) (Archaeological)	hollow ways						
GWS_25_0_0	GWS_25_1_0		GWP Survey	Site Morphology	Dimensions				27.7			ha
GWS_25_0_0	GWS_25_1_0		GWP Survey	Site Morphology	Dimensions	`			590.0	530.0	7.0	LWH

Major_ID_L1 (Parent_ID)	Major_ID_L2	Major_ID_L3	Data_Source	Category	Data_Type	Detail_Data_Type	Comments	Period Code Text	Numerical Data 1	Numerical Data 2	Numerical Data 3	Data Comments
GWS_25_0_0	GWS_25_2_0	GWS_25_2_1	C1056	Site Feature	Road(s) or Track(s) (Archaeological)							
GWS_25_0_0	GWS_25_2_0		C1056	Site Feature	Qaleh with outer mounds and wall							
GWS_25_0_0	GWS_25_2_0		C1056	Site Morphology	Dimensions				27.7			ha
GWS_25_0_0	GWS_25_3_0	GWS_25_3_1	Kiani Survey	Site Feature	Tepe (Rectilinear)							
GWS_25_0_0	GWS_25_3_0	GWS_25_3_1	Kiani Survey	Site Feature	Tepe or Mounded Structure							
GWS_25_0_0	GWS_25_3_0	GWS_25_3_1	Kiani Survey	Site Morphology	Dimensions				2.5			ha
GWS_25_0_0	GWS_25_3_0	GWS_25_3_1	Kiani Survey	Site Morphology	Dimensions				175.0	160.0		LW
GWS_25_0_0	GWS_25_3_0	GWS_25_3_1	Kiani Survey	Site Morphology	Square							
GWS_25_0_0	GWS_25_3_0		Kiani Survey	Map Feature	Map Feature	Dark mottling indicating an archaeological site on Kiani Map						
GWS_25_0_0	GWS_25_3_0		Kiani Survey	Site Morphology	Dimensions				23.4			ha
GWS_25_0_0	GWS_25_3_0		Kiani Survey	Site Morphology	Dimensions				675.0	465.0		LW
GWS_25_0_0	GWS_25_3_0		Kiani Survey	Site Morphology	Irregular							
GWS_25_0_0	GWS_25_4_0		Narges Tepe Survey	Literature Reference	Original Survey ID	Abās Khūjeh Tappeh						
GWS_25_0_0	GWS_25_4_0		Narges Tepe Survey	Object Data	Diagnostic (UNCERTAIN)			IA34				
GWS_26_0_0	GWS_26_1_0	GWS_26_1_3	C1056	Site Feature	Rectangular/Square Enclosure							
GWS_26_0_0	GWS_26_1_0	GWS_26_1_3	C1056	Site Morphology	Dimensions				1.8			ha
GWS_26_0_0	GWS_26_1_0		C1056	Site Feature	Qaleh with outer mounds							
GWS_26_0_0	GWS_26_1_0		C1056	Site Morphology	Dimensions				28.1			ha
GWS_26_0_0	GWS_26_1_0	GWS_26_1_1	GWP Survey	Object Data	Pottery (Diagnostic)			IA34				
GWS_26_0_0	GWS_26_1_0	GWS_26_1_1	GWP Survey	Site Feature	Qaleh (unclassified)							
GWS_26_0_0	GWS_26_1_0	GWS_26_1_1	GWP Survey	Site Feature	Tepe or Mounded Structure							
GWS_26_0_0	GWS_26_1_0	GWS_26_1_1	GWP Survey	Site Morphology	Circular							
GWS_26_0_0	GWS_26_1_0	GWS_26_1_1	GWP Survey	Site Morphology	Dimensions				1.3			ha
GWS_26_0_0	GWS_26_1_0	GWS_26_1_1	GWP Survey	Site Morphology	Dimensions				40.0	30.0	7.0	LWH
GWS_26_0_0	GWS_26_1_0	GWS_26_1_1	GWP Survey	Site Morphology	Height 5-10m							
GWS_26_0_0	GWS_26_1_0	GWS_26_1_2	GWP Survey	Object Data	Diagnostic (UNCERTAIN)	Field Assessment		SAS				

Major_ID_L1 (Parent_ID)	Major_ID_L2	Major_ID_L3	Data_Source	Category	Data_Type	Detail_Data_Type	Comments	Period Code Text	Numerical Data 1	Numerical Data 2	Numerical Data 3	Data Comments
GWS_26_0_0	GWS_26_1_0	GWS_26_1_2	GWP Survey	Object Data	Diagnostic (UNCERTAIN)	Field Assessment		PAR				
GWS_26_0_0	GWS_26_1_0	GWS_26_1_2	GWP Survey	Object Data	Pottery (Diagnostic)			IA4				
GWS_26_0_0	GWS_26_1_0	GWS_26_1_2	GWP Survey	Site Feature	Complex of Low Mounds							
GWS_26_0_0	GWS_26_1_0	GWS_26_1_2	GWP Survey	Site Feature	Qaleh (unclassified)							
GWS_26_0_0	GWS_26_1_0	GWS_26_1_2	GWP Survey	Site Feature	Tepe or Mounded Structure							
GWS_26_0_0	GWS_26_1_0	GWS_26_1_2	GWP Survey	Site Morphology	Dimensions				28.4			ha
GWS_26_0_0	GWS_26_1_0	GWS_26_1_2	GWP Survey	Site Morphology	Dimensions				70.0	100.0	4.0	LWH
GWS_26_0_0	GWS_26_1_0	GWS_26_1_2	GWP Survey	Site Morphology	Height < 5m							
GWS_26_0_0	GWS_26_1_0	GWS_26_1_2	GWP Survey	Site Morphology	Irregular							
GWS_26_0_0	GWS_26_1_0	GWS_26_1_3	GWP Survey	Site Feature	Rectangular/Square Enclosure							
GWS_26_0_0	GWS_26_1_0	GWS_26_1_3	GWP Survey	Site Morphology	Dimensions				1.8			ha
GWS_26_0_0	GWS_26_1_0	GWS_26_1_3	GWP Survey	Site Morphology	Square							
GWS_26_0_0	GWS_26_1_0		GWP Survey	Literature Reference	Original Survey ID	GWS_26; Gangush Tappeh 2						
GWS_26_0_0	GWS_26_1_0		GWP Survey	Site Feature	Depression							
GWS_26_0_0	GWS_26_1_0		GWP Survey	Site Feature	Qaleh with outer mounds and wall							
GWS_26_0_0	GWS_26_1_0		GWP Survey	Site Feature	Road(s) or Track(s) (Archaeological)	hollow ways						
GWS_26_0_0	GWS_26_1_0		GWP Survey	Site Morphology	Dimensions				830.0	240.0		LW
GWS_26_0_0	GWS_26_2_0		Narges Tepe Survey	Literature Reference	Original Survey ID	Qorban Mohamad 2 Tappeh						
GWS_26_0_0	GWS_26_2_0		Narges Tepe Survey	Object Data	Diagnostic (UNCERTAIN)			ACH				
GWS_26_0_0	GWS_26_2_0		Narges Tepe Survey	Object Data	Diagnostic (UNCERTAIN)			IA34				
GWS_26_0_0	GWS_26_2_0		Narges Tepe Survey	Object Data	Diagnostic (UNCERTAIN)			PAR				
GWS_27_0_0	GWS_27_1_0		C1056	Site Feature	Qaleh with outer mounds							
GWS_27_0_0	GWS_27_1_0		C1056	Site Morphology	Dimensions				12.5			ha
GWS_27_0_0	GWS_27_1_0	GWS_27_1_1	GWP Survey	Site Feature	Depression	depression to NE of tappeh						
GWS_27_0_0	GWS_27_1_0	GWS_27_1_1	GWP Survey	Site Feature	Tepe (Circular)							

Major_ID_L1 (Parent_ID)	Major_ID_L2	Major_ID_L3	Data_Source	Category	Data_Type	Detail_Data_Type	Comments	Period Code Text	Numerical Data 1	Numerical Data 2	Numerical Data 3	Data Comments
GWS_27_0_0	GWS_27_1_0	GWS_27_1_1	GWP Survey	Site Feature	Tepe or Mounded Structure							
GWS_27_0_0	GWS_27_1_0	GWS_27_1_1	GWP Survey	Site Morphology	Circular							
GWS_27_0_0	GWS_27_1_0	GWS_27_1_1	GWP Survey	Site Morphology	Dimensions				0.3			ha
GWS_27_0_0	GWS_27_1_0	GWS_27_1_2	GWP Survey	Site Feature	Complex of Low Mounds							
GWS_27_0_0	GWS_27_1_0	GWS_27_1_2	GWP Survey	Site Morphology	Dimensions				12.5			ha
GWS_27_0_0	GWS_27_1_0	GWS_27_1_2	GWP Survey	Site Morphology	Irregular							
GWS_27_0_0	GWS_27_1_0		GWP Survey	Literature Reference	Original Survey ID	GWS_27; Gangush Tappeh 3						
GWS_27_0_0	GWS_27_1_0		GWP Survey	Object Data	Diagnostic (UNCERTAIN)	Field Assessment		SAS				
GWS_27_0_0	GWS_27_1_0		GWP Survey	Object Data	Diagnostic (UNCERTAIN)	Field Assessment		PAR				
GWS_27_0_0	GWS_27_1_0		GWP Survey	Object Data	Pottery (Diagnostic)			IA3				
GWS_27_0_0	GWS_27_1_0		GWP Survey	Site Morphology	Dimensions						5.0	H
GWS_27_0_0	GWS_27_1_0		GWP Survey	Site Morphology	Dimensions				12.6			ha
GWS_27_0_0	GWS_27_1_0		GWP Survey	Site Morphology	Height 5-10m							
GWS_27_0_0	GWS_27_2_0		C1056	Site Feature	Road(s) or Track(s) (Archaeological)							
GWS_27_0_0	GWS_27_2_0		Narges Tepe Survey	Literature Reference	Original Survey ID	Tanghush Tappeh						
GWS_27_0_0	GWS_27_2_0		Narges Tepe Survey	Object Data	Diagnostic (UNCERTAIN)			PAR				
GWS_27_0_0	GWS_27_2_0		Narges Tepe Survey	Object Data	Diagnostic (UNCERTAIN)			IA34				
GWS_27_0_0	GWS_27_2_0		Narges Tepe Survey	Object Data	Diagnostic (UNCERTAIN)			ACH				
GWS_28_0_0	GWS_28_1_0		C1056	Site Feature	Tepe or Mounded Structure							
GWS_28_0_0	GWS_28_1_0		C1056	Site Morphology	Dimensions				1.3			ha
GWS_28_0_0	GWS_28_1_0		GWP Survey	Literature Reference	Original Survey ID	GWS_28; Altin Tappeh						
GWS_28_0_0	GWS_28_1_0		GWP Survey	Object Data	Diagnostic (UNCERTAIN)			ILK				
GWS_28_0_0	GWS_28_1_0		GWP Survey	Object Data	Diagnostic (UNCERTAIN)	no collections retained; field assessment		MISL				

Major_ID_L1 (Parent_ID)	Major_ID_L2	Major_ID_L3	Data_Source	Category	Data_Type	Detail_Data_Type	Comments	Period Code Text	Numerical Data 1	Numerical Data 2	Numerical Data 3	Data Comments
GWS_28_0_0	GWS_28_1_0		GWP Survey	Site Feature	Depression	Prominent central depression on Qaleh					4.0	depth
GWS_28_0_0	GWS_28_1_0		GWP Survey	Site Feature	Qaleh (unclassified)							
GWS_28_0_0	GWS_28_1_0		GWP Survey	Site Feature	Tepe or Mounded Structure							
GWS_28_0_0	GWS_28_1_0		GWP Survey	Site Morphology	Dimensions				1.3			ha
GWS_28_0_0	GWS_28_1_0		GWP Survey	Site Morphology	Dimensions				110.0	75.0	6.0	LWH
GWS_28_0_0	GWS_28_2_0		Arne Survey	Literature Reference	Original Survey ID	181. Tokmak						
GWS_28_0_0	GWS_28_2_0		Arne Survey	Site Feature	Tepe or Mounded Structure							
GWS_28_0_0	GWS_28_2_0		Kiani Survey	Literature Reference	Original Survey ID	Qaleh Altin/ Altin Tappeh/ Qaleh Altin Tokhmaq						
GWS_28_0_0	GWS_28_2_0		Kiani Survey	Map Feature	Map Feature	Dark mottling indicating an archaeological site on Kiani Map						
GWS_28_0_0	GWS_28_2_0		Kiani Survey	Object Data	Diagnostic (UNCERTAIN)			ISL_KIA				
GWS_28_0_0	GWS_28_2_0		Kiani Survey	Object Data	Pottery							
GWS_28_0_0	GWS_28_2_0		Kiani Survey	Site Feature	Tepe (Ovoid)							
GWS_28_0_0	GWS_28_2_0		Kiani Survey	Site Feature	Tepe or Mounded Structure							
GWS_28_0_0	GWS_28_2_0		Kiani Survey	Site Morphology	Dimensions				3.4			ha
GWS_28_0_0	GWS_28_2_0		Kiani Survey	Site Morphology	Dimensions				82.0	87.0	5.0	LWH
GWS_28_0_0	GWS_28_2_0		Kiani Survey	Site Morphology	Ovoid							
GWS_28_0_0	GWS_28_3_0		Japanese Survey	Literature Reference	Original Survey ID	A3-No1 Altin Tappeh						
GWS_28_0_0	GWS_28_3_0		Japanese Survey	Object Data	Brick							
GWS_28_0_0	GWS_28_3_0		Japanese Survey	Object Data	Diagnostic (UNCERTAIN)			ISL				
GWS_28_0_0	GWS_28_3_0		Japanese Survey	Object Data	Glass	implement						
GWS_28_0_0	GWS_28_3_0		Japanese Survey	Object Data	Object Comment(s)	red pottery						
GWS_28_0_0	GWS_28_3_0		Japanese Survey	Object Data	Pottery							
GWS_28_0_0	GWS_28_3_0		Japanese Survey	Site Feature	Burial: Cemetery	Turkmen Cemetery						
GWS_28_0_0	GWS_28_3_0		Japanese Survey	Site Feature	Tepe (Rectilinear)							

Major_ID_L1 (Parent_ID)	Major_ID_L2	Major_ID_L3	Data_Source	Category	Data_Type	Detail_Data_Type	Comments	Period Code Text	Numerical Data 1	Numerical Data 2	Numerical Data 3	Data Comments
GWS_28_0_0	GWS_28_3_0		Japanese Survey	Site Feature	Tepe or Mounded Structure							
GWS_28_0_0	GWS_28_3_0		Japanese Survey	Site Morphology	Dimensions				3.8			ha
GWS_28_0_0	GWS_28_3_0		Japanese Survey	Site Morphology	Dimensions				161.0	178.0	11.0	LWH
GWS_28_0_0	GWS_28_3_0		Japanese Survey	Site Morphology	Height 10 -15m							
GWS_28_0_0	GWS_28_3_0		Japanese Survey	Site Morphology	Square							
GWS_29_0_0	GWS_29_1_0		GWP Survey	Literature Reference	Original Survey ID	GWS_29; Gareh Baba 1						
GWS_29_0_0	GWS_29_1_0		GWP Survey	Object Data	Diagnostic (UNCERTAIN)			PRE				
GWS_29_0_0	GWS_29_1_0		GWP Survey	Object Data	Pottery (Diagnostic)			BA				
GWS_29_0_0	GWS_29_1_0		GWP Survey	Site Feature	Tepe (Circular)							
GWS_29_0_0	GWS_29_1_0		GWP Survey	Site Feature	Tepe or Mounded Structure							
GWS_29_0_0	GWS_29_1_0		GWP Survey	Site Morphology	Circular							
GWS_29_0_0	GWS_29_1_0		GWP Survey	Site Morphology	Dimensions				0.7			ha
GWS_29_0_0	GWS_29_2_0		C1056	Site Feature	Tepe or Mounded Structure							
GWS_29_0_0	GWS_29_2_0		C1056	Site Morphology	Dimensions				0.8			ha
GWS_29_0_0	GWS_29_3_0		Arne Survey	Literature Reference	Original Survey ID	116. Without name (north 1)						
GWS_29_0_0	GWS_29_3_0		Arne Survey	Site Feature	Tepe or Mounded Structure							
GWS_29_0_0	GWS_29_3_0		Arne Survey	Site Morphology	Dimensions				1500.0		10.0	diameter; H
GWS_29_0_0	GWS_29_3_0		Arne Survey	Site Morphology	Height 10 -15m							
GWS_29_0_0	GWS_29_3_0		Arne Survey	Site Morphology	Ovoid							
GWS_29_0_0	GWS_29_4_0	GWS_29_4_1	Kiani Survey	Site Feature	Tepe or Mounded Structure							
GWS_29_0_0	GWS_29_4_0	GWS_29_4_1	Kiani Survey	Site Morphology	Circular							
GWS_29_0_0	GWS_29_4_0	GWS_29_4_1	Kiani Survey	Site Morphology	Dimensions				0.6			ha
GWS_29_0_0	GWS_29_4_0	GWS_29_4_1	Kiani Survey	Site Morphology	Dimensions							
GWS_29_0_0	GWS_29_4_0		Kiani Survey	Map Feature	Map Feature	Dark mottling indicating an archaeological site on Kiani Map						
GWS_29_0_0	GWS_29_4_0		Kiani Survey	Site Morphology	Dimensions				2.6			ha
GWS_29_0_0	GWS_29_4_0		Kiani Survey	Site Morphology	Dimensions				220.0	140.0		LW
GWS_29_0_0	GWS_29_4_0		Kiani Survey	Site Morphology	Ovoid							
GWS_29_0_0	GWS_29_5_0		Japanese Survey	Literature Reference	Original Survey ID	B3-No15						

Major_ID_L1 (Parent_ID)	Major_ID_L2	Major_ID_L3	Data_Source	Category	Data_Type	Detail_Data_Type	Comments	Period Code Text	Numerical Data 1	Numerical Data 2	Numerical Data 3	Data Comments
GWS_29_0_0	GWS_29_5_0		Japanese Survey	Object Data	Brick							
GWS_29_0_0	GWS_29_5_0		Japanese Survey	Object Data	Object Comment(s)	painted pottery and gray polished pottery						
GWS_29_0_0	GWS_29_5_0		Japanese Survey	Object Data	Pottery							
GWS_29_0_0	GWS_29_5_0		Japanese Survey	Site Feature	Tepe (Circular)							
GWS_29_0_0	GWS_29_5_0		Japanese Survey	Site Feature	Tepe or Mounded Structure							
GWS_29_0_0	GWS_29_5_0		Japanese Survey	Site Morphology	Circular							
GWS_29_0_0	GWS_29_5_0		Japanese Survey	Site Morphology	Dimensions				0.9			ha
GWS_29_0_0	GWS_29_5_0		Japanese Survey	Site Morphology	Dimensions				76.0	68.0	11.0	LWH
GWS_29_0_0	GWS_29_5_0		Japanese Survey	Site Morphology	Height 10 -15m							
GWS_30_0_0	GWS_30_1_0		GWP Survey	Literature Reference	Original Survey ID	GWS_30; Qareh Baba 2						
GWS_30_0_0	GWS_30_1_0		GWP Survey	Object Data	Pottery (Diagnostic)			IA3				
GWS_30_0_0	GWS_30_1_0		GWP Survey	Site Feature	Tepe (Circular)							
GWS_30_0_0	GWS_30_1_0		GWP Survey	Site Feature	Tepe or Mounded Structure							
GWS_30_0_0	GWS_30_1_0		GWP Survey	Site Morphology	Circular							
GWS_30_0_0	GWS_30_1_0		GWP Survey	Site Morphology	Dimensions				0.3			ha
GWS_30_0_0	GWS_30_2_0		C1056	Site Feature	Complex of Low Mounds							
GWS_30_0_0	GWS_30_2_0		C1056	Site Morphology	Dimensions				8.5			ha
GWS_30_0_0	GWS_30_2_0		C1056	Site Morphology	Dimensions				280.0	270.0		LW
GWS_30_0_0	GWS_30_3_0		Kiani Survey	Map Feature	Map Feature	Dark mottling indicating an archaeological site on Kiani Map						
GWS_30_0_0	GWS_30_3_0		Kiani Survey	Site Morphology	Dimensions				27.3			ha
GWS_30_0_0	GWS_30_3_0		Kiani Survey	Site Morphology	Dimensions				700.0	450.0		LW
GWS_30_0_0	GWS_30_3_0		Kiani Survey	Site Morphology	Irregular							
GWS_30_0_0	GWS_30_4_0		Japanese Survey	Literature Reference	Original Survey ID	B4-No09						
GWS_30_0_0	GWS_30_4_0		Japanese Survey	Object Data	Object Comment(s)	red brown polished pottery						
GWS_30_0_0	GWS_30_4_0		Japanese Survey	Object Data	Pottery							
GWS_30_0_0	GWS_30_4_0		Japanese Survey	Site Feature	Tepe (Ovoid)							
GWS_30_0_0	GWS_30_4_0		Japanese Survey	Site Feature	Tepe or Mounded Structure							
GWS_30_0_0	GWS_30_4_0		Japanese Survey	Site Morphology	Dimensions				0.6			ha
GWS_30_0_0	GWS_30_4_0		Japanese Survey	Site Morphology	Dimensions				99.0	89.0	6.5	LWH

Major_ID_L1 (Parent_ID)	Major_ID_L2	Major_ID_L3	Data_Source	Category	Data_Type	Detail_Data_Type	Comments	Period Code Text	Numerical Data 1	Numerical Data 2	Numerical Data 3	Data Comments
GWS_30_0_0	GWS_30_4_0		Japanese Survey	Site Morphology	Height 5-10m							
GWS_30_0_0	GWS_30_4_0		Japanese Survey	Site Morphology	Ovoid							
GWS_31_0_0	GWS_31_1_0		GWP Survey	Literature Reference	Original Survey ID	GWS_31; Qal'eh-ye Bibi Shirvan						
GWS_31_0_0	GWS_31_1_0		GWP Survey	Object Data	Brick	fired brick						
GWS_31_0_0	GWS_31_1_0		GWP Survey	Object Data	Diagnostic (UNCERTAIN)	preliminary lab assessment - most of site not visited		BA				
GWS_31_0_0	GWS_31_1_0		GWP Survey	Object Data	Diagnostic (UNCERTAIN)	preliminary lab assessment - most of site not visited		IA4				
GWS_31_0_0	GWS_31_1_0		GWP Survey	Object Data	Diagnostic (UNCERTAIN)	preliminary lab assessment - most of site not visited		IA1				
GWS_31_0_0	GWS_31_1_0		GWP Survey	Object Data	Diagnostic (UNCERTAIN)	preliminary lab assessment - most of site not visited		PAR				
GWS_31_0_0	GWS_31_1_0		GWP Survey	Object Data	Diagnostic (UNCERTAIN)	preliminary lab assessment - most of site not visited		ESAS				
GWS_31_0_0	GWS_31_1_0		GWP Survey	Object Data	Diagnostic (UNCERTAIN)	preliminary lab assessment - most of site not visited		IA2				
GWS_31_0_0	GWS_31_1_0		GWP Survey	Site Feature	Tepe (Rectilinear)							
GWS_31_0_0	GWS_31_1_0		GWP Survey	Site Feature	Tepe or Mounded Structure							
GWS_31_0_0	GWS_31_1_0		GWP Survey	Site Morphology	Dimensions				2.1			ha
GWS_31_0_0	GWS_31_1_0		GWP Survey	Site Morphology	Dimensions				130.0	150.0		LW
GWS_31_0_0	GWS_31_2_0		C1056	Site Feature	Tepe or Mounded Structure							
GWS_31_0_0	GWS_31_2_0		C1056	Site Morphology	Dimensions				3.6			ha
GWS_31_0_0	GWS_31_2_0		C1056	Site Morphology	Dimensions				200.0	230.0		LW
GWS_31_0_0	GWS_31_3_0		Arne Survey	Literature Reference	Original Survey ID	BS (Bibi Šurban)						
GWS_31_0_0	GWS_31_3_0		Arne Survey	Site Feature	Tepe (Rectilinear)							

Major_ID_L1 (Parent_ID)	Major_ID_L2	Major_ID_L3	Data_Source	Category	Data_Type	Detail_Data_Type	Comments	Period Code Text	Numerical Data 1	Numerical Data 2	Numerical Data 3	Data Comments
GWS_31_0_0	GWS_31_3_0		Arne Survey	Site Feature	Tepe or Mounded Structure							
GWS_31_0_0	GWS_31_3_0		Arne Survey	Site Morphology	Dimensions	approx. - from scale drawing			150.0	150.0		LW
GWS_31_0_0	GWS_31_3_0		Arne Survey	Site Morphology	Height 5-10m	approx. - from scale drawing						
GWS_31_0_0	GWS_31_3_0		Arne Survey	Site Morphology	Square							
GWS_31_0_0	GWS_31_4_0		Kiani Survey	Literature Reference	Literature	Kiani 1982: 60						
GWS_31_0_0	GWS_31_4_0		Kiani Survey	Literature Reference	Original Survey ID	Bibishervan						
GWS_31_0_0	GWS_31_4_0		Kiani Survey	Object Data	Brick							
GWS_31_0_0	GWS_31_4_0		Kiani Survey	Object Data	Diagnostic (UNCERTAIN)	pottery		SAS_KIA				
GWS_31_0_0	GWS_31_4_0		Kiani Survey	Object Data	Pottery							
GWS_31_0_0	GWS_31_4_0		Kiani Survey	Site Feature	Complex of Low Mounds							
GWS_31_0_0	GWS_31_4_0		Kiani Survey	Site Feature	Tepe or Mounded Structure							
GWS_31_0_0	GWS_31_4_0		Kiani Survey	Site Morphology	Dimensions				0.8			ha
GWS_31_0_0	GWS_31_4_0		Kiani Survey	Site Morphology	Dimensions				200.0			ha
GWS_31_0_0	GWS_31_4_0		Kiani Survey	Site Morphology	Irregular	Kiani 1982 Fig. 30-31						
GWS_31_0_0	GWS_31_5_0		Narges Tepe Survey	Literature Reference	Original Survey ID	Qal'eh Bibi Shirvan						
GWS_31_0_0	GWS_31_5_0		Narges Tepe Survey	Object Data	Diagnostic (UNCERTAIN)			ISL				
GWS_31_0_0	GWS_31_5_0		Narges Tepe Survey	Object Data	Diagnostic (UNCERTAIN)			IA34				
GWS_31_0_0	GWS_31_5_0		Narges Tepe Survey	Object Data	Diagnostic (UNCERTAIN)			ACH				
GWS_31_0_0	GWS_31_5_0		Narges Tepe Survey	Object Data	Diagnostic (UNCERTAIN)			SAS				
GWS_31_0_0	GWS_31_5_0		Narges Tepe Survey	Object Data	Diagnostic (UNCERTAIN)			PAR				
GWS_32_0_0	GWS_32_1_0		GWP Survey	Literature Reference	Original Survey ID	GWS_32; Qal'eh-ye Soltan Dun						
GWS_32_0_0	GWS_32_1_0		GWP Survey	Object Data	Pottery (Diagnostic)			PAR				
GWS_32_0_0	GWS_32_1_0		GWP Survey	Object Data	Pottery (Diagnostic)			IA4				
GWS_32_0_0	GWS_32_1_0		GWP Survey	Site Feature	Depression	tepe has slight central depression						

Major_ID_L1 (Parent_ID)	Major_ID_L2	Major_ID_L3	Data_Source	Category	Data_Type	Detail_Data_Type	Comments	Period Code Text	Numerical Data 1	Numerical Data 2	Numerical Data 3	Data Comments
GWS_32_0_0	GWS_32_1_0		GWP Survey	Site Feature	Tepe (Flat Top)							
GWS_32_0_0	GWS_32_1_0		GWP Survey	Site Feature	Tepe (Steep-Sided)							
GWS_32_0_0	GWS_32_1_0		GWP Survey	Site Feature	Tepe or Mounded Structure							
GWS_32_0_0	GWS_32_1_0		GWP Survey	Site Morphology	Dimensions				3.2			ha
GWS_32_0_0	GWS_32_1_0		GWP Survey	Site Morphology	Dimensions				260.0	160.0	7.0	LWH
GWS_32_0_0	GWS_32_1_0		GWP Survey	Site Morphology	Height 5-10m							
GWS_32_0_0	GWS_32_2_0	GWS_32_2_1	C1056	Site Feature	Complex of Low Mounds	possible low mounds to NW						
GWS_32_0_0	GWS_32_2_0	GWS_32_2_1	C1056	Site Morphology	Dimensions				10.7			ha
GWS_32_0_0	GWS_32_2_0		C1056	Site Feature	Tepe or Mounded Structure							
GWS_32_0_0	GWS_32_2_0		C1056	Site Morphology	Dimensions				7.2			ha
GWS_32_0_0	GWS_32_3_0		Arne Survey	Literature Reference	Literature	unknown_text_11 (possibly same site as unknown_05)						
GWS_32_0_0	GWS_32_3_0		Arne Survey	Map Feature	Map Feature	tepe of known shape						
GWS_32_0_0	GWS_32_3_0		Arne Survey	Object Data	Pottery							
GWS_32_0_0	GWS_32_3_0		Arne Survey	Site Feature	Complex of Low Mounds							
GWS_32_0_0	GWS_32_3_0		Arne Survey	Site Feature	Tepe (Rectilinear)							
GWS_32_0_0	GWS_32_3_0		Arne Survey	Site Feature	Tepe or Mounded Structure	42. Saltandum (Sultan Duvin) tepé						
GWS_32_0_0	GWS_32_3_0		Arne Survey	Site Feature	Tepe or Mounded Structure							
GWS_32_0_0	GWS_32_3_0		Arne Survey	Site Feature	Tepe or Mounded Structure	tepe of known shape						
GWS_32_0_0	GWS_32_3_0		Arne Survey	Site Morphology	Dimensions				160.0		15.0	diameter; H
GWS_32_0_0	GWS_32_3_0		Arne Survey	Site Morphology	Dimensions				6.0			H
GWS_32_0_0	GWS_32_3_0		Arne Survey	Site Morphology	Height 15-20m							
GWS_32_0_0	GWS_32_3_0		Arne Survey	Site Morphology	Irregular							
GWS_32_0_0	GWS_32_4_0	GWS_32_4_1	Narges Tepe Survey	Literature Reference	Original Survey ID	Soltan Dun A Tappeh						
GWS_32_0_0	GWS_32_4_0	GWS_32_4_1	Narges Tepe Survey	Object Data	Diagnostic (UNCERTAIN)			ACH				

Major_ID_L1 (Parent_ID)	Major_ID_L2	Major_ID_L3	Data_Source	Category	Data_Type	Detail_Data_Type	Comments	Period Code Text	Numerical Data 1	Numerical Data 2	Numerical Data 3	Data Comments
GWS_32_0_0	GWS_32_4_0	GWS_32_4_1	Narges Tepe Survey	Object Data	Diagnostic (UNCERTAIN)			ISL				
GWS_32_0_0	GWS_32_4_0	GWS_32_4_1	Narges Tepe Survey	Object Data	Diagnostic (UNCERTAIN)			IA34				
GWS_32_0_0	GWS_32_4_0	GWS_32_4_2	Narges Tepe Survey	Literature Reference	Original Survey ID	Soltan Dun B Tappeh						
GWS_32_0_0	GWS_32_4_0	GWS_32_4_2	Narges Tepe Survey	Object Data	Diagnostic (UNCERTAIN)			IA34				
GWS_32_0_0	GWS_32_4_0	GWS_32_4_3	Narges Tepe Survey	Literature Reference	Original Survey ID	Soltan Dun C Tappeh						
GWS_32_0_0	GWS_32_4_0	GWS_32_4_3	Narges Tepe Survey	Object Data	Diagnostic (UNCERTAIN)			IA34				
GWS_32_0_0	GWS_32_4_0	GWS_32_4_4	Narges Tepe Survey	Literature Reference	Original Survey ID	Soltan Dun E Tappeh						
GWS_32_0_0	GWS_32_4_0	GWS_32_4_4	Narges Tepe Survey	Object Data	Diagnostic (UNCERTAIN)			ISL				
GWS_32_0_0	GWS_32_4_0	GWS_32_4_4	Narges Tepe Survey	Object Data	Diagnostic (UNCERTAIN)			IA34				
GWS_32_0_0	GWS_32_4_0	GWS_32_4_4	Narges Tepe Survey	Object Data	Diagnostic (UNCERTAIN)			ACH				
GWS_32_0_0	GWS_32_4_0		Narges Tepe Survey	Literature Reference	Original Survey ID	Soltan Dun Tappeh						
GWS_32_0_0	GWS_32_4_0		Narges Tepe Survey	Object Data	Diagnostic (UNCERTAIN)			IA34				
GWS_32_0_0	GWS_32_4_0		Narges Tepe Survey	Object Data	Diagnostic (UNCERTAIN)			ISL				
GWS_32_0_0	GWS_32_4_0		Narges Tepe Survey	Object Data	Diagnostic (UNCERTAIN)			PAR				
GWS_33_0_0	GWS_33_1_0		C1056	Site Feature	Rectilinear / Square single structure							
GWS_33_0_0	GWS_33_1_0		C1056	Site Morphology	Dimensions				50.2			ha
GWS_33_0_0	GWS_33_1_0	GWS_33_1_1	GWP Survey	Site Feature	Qaleh (unclassified)							
GWS_33_0_0	GWS_33_1_0	GWS_33_1_1	GWP Survey	Site Feature	Tepe or Mounded Structure							
GWS_33_0_0	GWS_33_1_0	GWS_33_1_1	GWP Survey	Site Morphology	Height 5-10m							
GWS_33_0_0	GWS_33_1_0	GWS_33_1_1	GWP Survey	Site Morphology	Square							
GWS_33_0_0	GWS_33_1_0	GWS_33_1_2	GWP Survey	Site Feature	Tepe (Circular)							
GWS_33_0_0	GWS_33_1_0	GWS_33_1_2	GWP Survey	Site Feature	Tepe or Mounded Structure							

Major_ID_L1 (Parent_ID)	Major_ID_L2	Major_ID_L3	Data_Source	Category	Data_Type	Detail_Data_Type	Comments	Period Code Text	Numerical Data 1	Numerical Data 2	Numerical Data 3	Data Comments
GWS_33_0_0	GWS_33_1_0	GWS_33_1_2	GWP Survey	Site Morphology	Circular							
GWS_33_0_0	GWS_33_1_0	GWS_33_1_2	GWP Survey	Site Morphology	Dimensions				2.6			ha
GWS_33_0_0	GWS_33_1_0	GWS_33_1_2	GWP Survey	Site Morphology	Dimensions				0.1			ha
GWS_33_0_0	GWS_33_1_0		GWP Survey	Literature Reference	Original Survey ID	GWS_33; Qal'eh Gug A						
GWS_33_0_0	GWS_33_1_0		GWP Survey	Object Data	Pottery (Diagnostic)			PAR				
GWS_33_0_0	GWS_33_1_0		GWP Survey	Object Data	Pottery (Diagnostic)			SAS				
GWS_33_0_0	GWS_33_1_0		GWP Survey	Object Data	Pottery (Diagnostic)			IA4				
GWS_33_0_0	GWS_33_1_0		GWP Survey	Object Data	Pottery (Diagnostic)			NEO				
GWS_33_0_0	GWS_33_1_0		GWP Survey	Object Data	Pottery (Diagnostic)			ISL				
GWS_33_0_0	GWS_33_1_0		GWP Survey	Site Feature	Ramparts							
GWS_33_0_0	GWS_33_1_0		GWP Survey	Site Feature	Rectilinear / Square single structure							
GWS_33_0_0	GWS_33_1_0		GWP Survey	Site Morphology	Dimensions				50.2			ha
GWS_33_0_0	GWS_33_1_0		GWP Survey	Site Morphology	Dimensions				650.0	650.0	10.0	LWH
GWS_33_0_0	GWS_33_1_0		GWP Survey	Site Morphology	Square							
GWS_33_0_0	GWS_33_2_0		Arne Survey	Literature Reference	Original Survey ID	Kou (Kou tepé)						
GWS_33_0_0	GWS_33_2_0		Arne Survey	Object Data	Diagnostic (UNCERTAIN)			ISL				
GWS_33_0_0	GWS_33_2_0		Arne Survey	Object Data	Glass							
GWS_33_0_0	GWS_33_2_0		Arne Survey	Object Data	Pottery							
GWS_33_0_0	GWS_33_2_0		Arne Survey	Object Data	Pottery (Initial Counts)				25.0			sherds
GWS_33_0_0	GWS_33_2_0		Arne Survey	Site Feature	Tepe (Circular)	half eroded away forming a cresent						
GWS_33_0_0	GWS_33_2_0		Arne Survey	Site Feature	Tepe or Mounded Structure							
GWS_33_0_0	GWS_33_2_0		Arne Survey	Site Morphology	Circular							
GWS_33_0_0	GWS_33_2_0		Arne Survey	Site Morphology	Dimensions	approx. - from scale drawing			175.0	50.0		LW
GWS_33_0_0	GWS_33_2_0		Arne Survey	Site Morphology	Height 5-10m	approx. - from scale drawing						
GWS_33_0_0	GWS_33_3_0		Kiani Survey	Literature Reference	Literature	Kiani 1982: 42						
GWS_33_0_0	GWS_33_3_0		Kiani Survey	Literature Reference	Original Survey ID	Qaleh Gug A						
GWS_33_0_0	GWS_33_3_0		Kiani Survey	Object Data	Brick							

Major_ID_L1 (Parent_ID)	Major_ID_L2	Major_ID_L3	Data_Source	Category	Data_Type	Detail_Data_Type	Comments	Period Code Text	Numerical Data 1	Numerical Data 2	Numerical Data 3	Data Comments
GWS_33_0_0	GWS_33_3_0		Kiani Survey	Object Data	Diagnostic (UNCERTAIN)			PAR_KIA				
GWS_33_0_0	GWS_33_3_0		Kiani Survey	Object Data	Diagnostic (UNCERTAIN)			ISL				
GWS_33_0_0	GWS_33_3_0		Kiani Survey	Object Data	Diagnostic (UNCERTAIN)			PRE_KIA				
GWS_33_0_0	GWS_33_3_0		Kiani Survey	Object Data	Pottery							
GWS_33_0_0	GWS_33_3_0		Kiani Survey	Site Feature	Fort							
GWS_33_0_0	GWS_33_3_0		Kiani Survey	Site Feature	Ramparts							
GWS_33_0_0	GWS_33_3_0		Kiani Survey	Site Feature	Rectangular/Square Enclosure							
GWS_33_0_0	GWS_33_3_0		Kiani Survey	Site Feature	Tepe or Mounded Structure							
GWS_33_0_0	GWS_33_3_0		Kiani Survey	Site Morphology	Dimensions	Tepe or mound			10.0			H
GWS_33_0_0	GWS_33_3_0		Kiani Survey	Site Morphology	Dimensions				0.8			ha
GWS_33_0_0	GWS_33_3_0		Kiani Survey	Site Morphology	Dimensions				25.0			ha
GWS_33_0_0	GWS_33_3_0		Kiani Survey	Site Morphology	Dimensions				500.0	500.0		LW
GWS_33_0_0	GWS_33_4_0		Narges Tepe Survey	Literature Reference	Original Survey ID	Guk Tappeh						
GWS_33_0_0	GWS_33_4_0		Narges Tepe Survey	Object Data	Diagnostic (UNCERTAIN)			EBA				
GWS_33_0_0	GWS_33_4_0		Narges Tepe Survey	Object Data	Diagnostic (UNCERTAIN)			PAR				
GWS_34_0_0	GWS_34_1_0		C1056	Site Feature	Tepe or Mounded Structure							
GWS_34_0_0	GWS_34_1_0		C1056	Site Morphology	Dimensions				0.9			ha
GWS_34_0_0	GWS_34_1_0		GWP Survey	Literature Reference	Original Survey ID	GWS_34; Qareh Tappeh						
GWS_34_0_0	GWS_34_1_0		GWP Survey	Object Data	Diagnostic (UNCERTAIN)	Field Assessment		BA				
GWS_34_0_0	GWS_34_1_0		GWP Survey	Object Data	Diagnostic (UNCERTAIN)	Field Assessment		IA				
GWS_34_0_0	GWS_34_1_0		GWP Survey	Object Data	Pottery (Diagnostic)			PAR				
GWS_34_0_0	GWS_34_1_0		GWP Survey	Object Data	Pottery (Diagnostic)			IA4				
GWS_34_0_0	GWS_34_1_0		GWP Survey	Object Data	Pottery (Diagnostic)			BA				
GWS_34_0_0	GWS_34_1_0		GWP Survey	Site Feature	Tepe (Steep-Sided)							

Major_ID_L1 (Parent_ID)	Major_ID_L2	Major_ID_L3	Data_Source	Category	Data_Type	Detail_Data_Type	Comments	Period Code Text	Numerical Data 1	Numerical Data 2	Numerical Data 3	Data Comments
GWS_34_0_0	GWS_34_1_0		GWP Survey	Site Feature	Tepe or Mounded Structure							
GWS_34_0_0	GWS_34_1_0		GWP Survey	Site Morphology	Dimensions				0.9			ha
GWS_34_0_0	GWS_34_1_0		GWP Survey	Site Morphology	Dimensions				100.0		8.0	LH
GWS_34_0_0	GWS_34_1_0		GWP Survey	Site Morphology	Ovoid							
GWS_34_0_0	GWS_34_2_0		Arne Survey	Literature Reference	Original Survey ID	Kw (Kara tepé)						
GWS_34_0_0	GWS_34_2_0		Arne Survey	Object Data	Pottery							
GWS_34_0_0	GWS_34_2_0		Arne Survey	Object Data	Pottery (Initial Counts)				21.0			sherds
GWS_34_0_0	GWS_34_2_0		Arne Survey	Site Feature	Tepe (Circular)							
GWS_34_0_0	GWS_34_2_0		Arne Survey	Site Feature	Tepe or Mounded Structure							
GWS_34_0_0	GWS_34_2_0		Arne Survey	Site Morphology	Circular							
GWS_34_0_0	GWS_34_2_0		Arne Survey	Site Morphology	Dimensions	approx. - from scale drawing			125.0	125.0		
GWS_34_0_0	GWS_34_2_0		Arne Survey	Site Morphology	Height 5-10m	approx. - from scale drawing						
GWS_34_0_0	GWS_34_3_0		Narges Tepe Survey	Literature Reference	Original Survey ID	Qareh Tappeh						
GWS_34_0_0	GWS_34_3_0		Narges Tepe Survey	Object Data	Diagnostic (UNCERTAIN)			LBA				
GWS_34_0_0	GWS_34_3_0		Narges Tepe Survey	Object Data	Diagnostic (UNCERTAIN)			PAR				
GWS_34_0_0	GWS_34_3_0		Narges Tepe Survey	Object Data	Diagnostic (UNCERTAIN)			IA34				
GWS_34_0_0	GWS_34_3_0		Narges Tepe Survey	Object Data	Diagnostic (UNCERTAIN)			ACH				
GWS_34_0_0	GWS_34_3_0		Narges Tepe Survey	Object Data	Diagnostic (UNCERTAIN)			EBA				
GWS_34_0_0	GWS_34_3_0		Narges Tepe Survey	Object Data	Diagnostic (UNCERTAIN)			MBA				
GWS_35_0_0	GWS_35_1_0	GWS_35_1_1	C1056	Site Feature	Tepe or Mounded Structure							
GWS_35_0_0	GWS_35_1_0	GWS_35_1_1	C1056	Site Morphology	Dimensions				2.8			ha
GWS_35_0_0	GWS_35_1_0	GWS_35_1_1	GWP Survey	Site Feature	Qaleh (unclassified)							
GWS_35_0_0	GWS_35_1_0	GWS_35_1_1	GWP Survey	Site Feature	Tepe or Mounded Structure							
GWS_35_0_0	GWS_35_1_0	GWS_35_1_1	GWP Survey	Site Morphology	Dimensions				0.1			ha
GWS_35_0_0	GWS_35_1_0		GWP Survey	Literature Reference	Original Survey ID	GWS_35; Qal'eh-ye Yasaqi						

Major_ID_L1 (Parent_ID)	Major_ID_L2	Major_ID_L3	Data_Source	Category	Data_Type	Detail_Data_Type	Comments	Period Code Text	Numerical Data 1	Numerical Data 2	Numerical Data 3	Data Comments
GWS_35_0_0	GWS_35_1_0		GWP Survey	Object Data	Pottery (Diagnostic)			SAS				
GWS_35_0_0	GWS_35_1_0		GWP Survey	Object Data	Pottery (Diagnostic)			ISL				
GWS_35_0_0	GWS_35_1_0		GWP Survey	Site Feature	Burial	possible modern graves						
GWS_35_0_0	GWS_35_1_0		GWP Survey	Site Morphology	Dimensions				2.8			ha
GWS_35_0_0	GWS_35_1_0		GWP Survey	Site Morphology	Dimensions				400.0	400.0		LW
GWS_35_0_0	GWS_35_1_0		GWP Survey	Site Morphology	Rectilinear	polygonal						
GWS_35_0_0	GWS_35_2_0		C1056	Site Feature	Rectilinear / Square single structure				400.0	400.0		LW
GWS_35_0_0	GWS_35_2_0		C1056	Site Morphology	Dimensions				16.1			ha
GWS_35_0_0	GWS_35_3_0		Arne Survey	Literature Reference	Original Survey ID	25. Isaghi tepé						
GWS_35_0_0	GWS_35_3_0		Arne Survey	Object Data	Pottery							
GWS_35_0_0	GWS_35_3_0		Arne Survey	Object Data	Pottery (Initial Counts)				14.0			sherds
GWS_35_0_0	GWS_35_3_0		Arne Survey	Site Feature	Tepe (Circular)							
GWS_35_0_0	GWS_35_3_0		Arne Survey	Site Feature	Tepe or Mounded Structure							
GWS_35_0_0	GWS_35_3_0		Arne Survey	Site Feature	Unclassified	"terraces" = raised platform						
GWS_35_0_0	GWS_35_3_0		Arne Survey	Site Morphology	Dimensions	overall site			200.0			diameter
GWS_35_0_0	GWS_35_3_0		Arne Survey	Site Morphology	Dimensions	tepe			50.0		17.0	diameter; H
GWS_35_0_0	GWS_35_3_0		Arne Survey	Site Morphology	Height 15-20m							
GWS_35_0_0	GWS_35_3_0		Arne Survey	Site Morphology	Irregular							
GWS_35_0_0	GWS_35_4_0		Kiani Survey	Literature Reference	Literature	Kiani 1982: 53						
GWS_35_0_0	GWS_35_4_0		Kiani Survey	Literature Reference	Original Survey ID	Qaleh Yasaqi						
GWS_35_0_0	GWS_35_4_0		Kiani Survey	Object Data	Brick	dimensions			45.0	45.0	5.0	dimensions; cm
GWS_35_0_0	GWS_35_4_0		Kiani Survey	Object Data	Brick	dimensions			50.0	50.0	5.0	dimensions; cm
GWS_35_0_0	GWS_35_4_0		Kiani Survey	Object Data	Diagnostic (UNCERTAIN)			ISL				
GWS_35_0_0	GWS_35_4_0		Kiani Survey	Object Data	Diagnostic (UNCERTAIN)			SAS_KIA				
GWS_35_0_0	GWS_35_4_0		Kiani Survey	Object Data	Diagnostic (UNCERTAIN)			PAR_KIA				
GWS_35_0_0	GWS_35_4_0		Kiani Survey	Object Data	Pottery							
GWS_35_0_0	GWS_35_4_0		Kiani Survey	Site Feature	Fort							

Major_ID_L1 (Parent_ID)	Major_ID_L2	Major_ID_L3	Data_Source	Category	Data_Type	Detail_Data_Type	Comments	Period Code Text	Numerical Data 1	Numerical Data 2	Numerical Data 3	Data Comments
GWS_35_0_0	GWS_35_4_0		Kiani Survey	Site Feature	Ramparts							
GWS_35_0_0	GWS_35_4_0		Kiani Survey	Site Feature	Rectangular/Square Enclosure							
GWS_35_0_0	GWS_35_4_0		Kiani Survey	Site Feature	Tepe or Mounded Structure							
GWS_35_0_0	GWS_35_4_0		Kiani Survey	Site Morphology	Dimensions				0.8			ha
GWS_35_0_0	GWS_35_4_0		Kiani Survey	Site Morphology	Dimensions				500.0	500.0	20.0	LWH
GWS_35_0_0	GWS_35_4_0		Kiani Survey	Site Morphology	Rectilinear							
GWS_36_0_0	GWS_36_1_0	GWS_36_1_1	GWP Survey	Object Data	Pottery (Diagnostic)			ISL				
GWS_36_0_0	GWS_36_1_0	GWS_36_1_1	GWP Survey	Object Data	Pottery (Diagnostic)			BA				
GWS_36_0_0	GWS_36_1_0	GWS_36_1_1	GWP Survey	Site Feature	Tepe (Circular)							
GWS_36_0_0	GWS_36_1_0	GWS_36_1_1	GWP Survey	Site Feature	Tepe or Mounded Structure							
GWS_36_0_0	GWS_36_1_0	GWS_36_1_1	GWP Survey	Site Morphology	Dimensions				0.5			ha
GWS_36_0_0	GWS_36_1_0	GWS_36_1_2	GWP Survey	Object Data	Pottery (Diagnostic)			17C				
GWS_36_0_0	GWS_36_1_0	GWS_36_1_2	GWP Survey	Object Data	Pottery (Diagnostic)			ISL				
GWS_36_0_0	GWS_36_1_0	GWS_36_1_2	GWP Survey	Site Feature	Tepe (Circular)							
GWS_36_0_0	GWS_36_1_0	GWS_36_1_2	GWP Survey	Site Feature	Tepe or Mounded Structure							
GWS_36_0_0	GWS_36_1_0	GWS_36_1_2	GWP Survey	Site Morphology	Dimensions				0.1			ha
GWS_36_0_0	GWS_36_1_0	GWS_36_1_3	GWP Survey	Object Data	Figurine	two broken animal figurines						
GWS_36_0_0	GWS_36_1_0	GWS_36_1_3	GWP Survey	Object Data	Pottery (Diagnostic)			BA				
GWS_36_0_0	GWS_36_1_0	GWS_36_1_3	GWP Survey	Site Feature	Scatter	pottery on rise between earthwork and tepe (GWS_36_1_1)						
GWS_36_0_0	GWS_36_1_0	GWS_36_1_3	GWP Survey	Site Morphology	Dimensions				4.3			ha
GWS_36_0_0	GWS_36_1_0		GWP Survey	Literature Reference	Original Survey ID	GWS_36; Unknown name (near Daland)						
GWS_36_0_0	GWS_36_1_0		GWP Survey	Site Feature	Earthwork	linear earthwork						
GWS_36_0_0	GWS_36_1_0		GWP Survey	Site Morphology	Dimensions				12.5			ha
GWS_36_0_0	GWS_36_2_0		Kiani Survey	Literature Reference	Literature							
GWS_36_0_0	GWS_36_2_0		Kiani Survey	Literature Reference	Original Survey ID	Qaleh Kanizak						

Major_ID_L1 (Parent_ID)	Major_ID_L2	Major_ID_L3	Data_Source	Category	Data_Type	Detail_Data_Type	Comments	Period Code Text	Numerical Data 1	Numerical Data 2	Numerical Data 3	Data Comments
GWS_36_0_0	GWS_36_2_0		Kiani Survey	Object Data	Diagnostic (UNCERTAIN)			PAR_KIA				
GWS_36_0_0	GWS_36_2_0		Kiani Survey	Object Data	Pottery							
GWS_36_0_0	GWS_36_2_0		Kiani Survey	Site Feature	External Ditch							
GWS_36_0_0	GWS_36_2_0		Kiani Survey	Site Feature	Ramparts							
GWS_36_0_0	GWS_36_2_0		Kiani Survey	Site Feature	Tepe or Mounded Structure							
GWS_36_0_0	GWS_36_2_0		Kiani Survey	Site Morphology	Dimensions	external wall			4.3			H
GWS_36_0_0	GWS_36_2_0		Kiani Survey	Site Morphology	Dimensions	Tepe or mound			7.7			H
GWS_36_0_0	GWS_36_2_0		Kiani Survey	Site Morphology	Dimensions	external ditch			13.6			W
GWS_36_0_0	GWS_36_2_0		Kiani Survey	Site Morphology	Ovoid							
GWS_36_0_0	GWS_36_3_0		Narges Tepe Survey	Literature Reference	Original Survey ID	Ramian Qal'eh Kanizak 1						
GWS_36_0_0	GWS_36_3_0		Narges Tepe Survey	Object Data	Diagnostic (UNCERTAIN)			ISL				
GWS_36_0_0	GWS_36_4_0		Narges Tepe Survey	Literature Reference	Original Survey ID	Ramian Qal'eh Kanizak 2 (Tappeh)						
GWS_36_0_0	GWS_36_4_0		Narges Tepe Survey	Object Data	Diagnostic (UNCERTAIN)			EBA				
GWS_36_0_0	GWS_36_4_0		Narges Tepe Survey	Object Data	Diagnostic (UNCERTAIN)			IA34				
GWS_36_0_0	GWS_36_4_0		Narges Tepe Survey	Object Data	Diagnostic (UNCERTAIN)			ISL				
GWS_37_0_0	GWS_37_1_0		C1056	Site Feature	Rectilinear / Square single structure							
GWS_37_0_0	GWS_37_1_0		C1056	Site Morphology	Dimensions				125.8			ha
GWS_37_0_0	GWS_37_1_0		GWP Survey	Literature Reference	Original Survey ID	GWS_37; Qal'eh Pol Gonbad						
GWS_37_0_0	GWS_37_1_0		GWP Survey	Object Data	Brick	fired brick						
GWS_37_0_0	GWS_37_1_0		GWP Survey	Site Feature	Ramparts							
GWS_37_0_0	GWS_37_1_0		GWP Survey	Site Feature	Rectilinear / Square single structure							
GWS_37_0_0	GWS_37_1_0		GWP Survey	Site Morphology	Dimensions				125.8			ha
GWS_37_0_0	GWS_37_1_0		GWP Survey	Site Morphology	Dimensions				1200.0	1100.0		LW
GWS_38_0_0	GWS_38_1_0	GWS_38_1_1	GWP Survey	Site Feature	Tepe or Mounded Structure							
GWS_38_0_0	GWS_38_1_0	GWS_38_1_1	GWP Survey	Site Morphology	Dimensions				0.3			ha

Major_ID_L1 (Parent_ID)	Major_ID_L2	Major_ID_L3	Data_Source	Category	Data_Type	Detail_Data_Type	Comments	Period Code Text	Numerical Data 1	Numerical Data 2	Numerical Data 3	Data Comments
GWS_38_0_0	GWS_38_1_0		GWP Survey	Literature Reference	Original Survey ID	GWS_38; Guzni Tappeh						
GWS_38_0_0	GWS_38_1_0		GWP Survey	Object Data	Diagnostic (UNCERTAIN)	Field Assessment		ISL				
GWS_38_0_0	GWS_38_1_0		GWP Survey	Object Data	Diagnostic (UNCERTAIN)	Field Assessment		PAR				
GWS_38_0_0	GWS_38_1_0		GWP Survey	Site Feature	Qaleh with outer mounds and wall							
GWS_38_0_0	GWS_38_1_0		GWP Survey	Site Feature	Ramparts							
GWS_38_0_0	GWS_38_1_0		GWP Survey	Site Feature	Scatter	pottery scatter in fields beyond ramparts						
GWS_38_0_0	GWS_38_1_0		GWP Survey	Site Morphology	Dimensions				8.5			ha
GWS_38_0_0	GWS_38_1_0		GWP Survey	Site Morphology	Dimensions				60.0	30.0	4.0	LWH
GWS_38_0_0	GWS_38_1_0		GWP Survey	Site Morphology	Height < 5m							
GWS_38_0_0	GWS_38_2_0	GWS_38_2_1	C1056	Site Feature	Road(s) or Track(s) (Archaeological)							
GWS_38_0_0	GWS_38_2_0		C1056	Site Feature	Qaleh with outer mounds and wall							
GWS_38_0_0	GWS_38_2_0		C1056	Site Morphology	Dimensions				19.2			ha
GWS_38_0_0	GWS_38_2_0		C1056	Site Morphology	Dimensions				400.0	700.0		LW
GWS_38_0_0	GWS_38_3_0		Narges Tepe Survey	Literature Reference	Original Survey ID	Guzoni Tappeh						
GWS_38_0_0	GWS_38_3_0		Narges Tepe Survey	Object Data	Diagnostic (UNCERTAIN)			PAR				
GWS_38_0_0	GWS_38_3_0		Narges Tepe Survey	Object Data	Diagnostic (UNCERTAIN)			ISL				
GWS_38_0_0	GWS_38_3_0		Narges Tepe Survey	Object Data	Diagnostic (UNCERTAIN)			IA34				
GWS_38_0_0	GWS_38_4_0		Kiani Survey	Literature Reference	Literature							
GWS_38_0_0	GWS_38_4_0		Kiani Survey	Literature Reference	Original Survey ID	Qaleh Guzgin						
GWS_38_0_0	GWS_38_4_0		Kiani Survey	Object Data	Diagnostic (UNCERTAIN)			PRE_KIA				
GWS_38_0_0	GWS_38_4_0		Kiani Survey	Object Data	Diagnostic (UNCERTAIN)			ISL				
GWS_38_0_0	GWS_38_4_0		Kiani Survey	Object Data	Diagnostic (UNCERTAIN)			PAR_KIA				
GWS_38_0_0	GWS_38_4_0		Kiani Survey	Object Data	Pottery							
GWS_38_0_0	GWS_38_4_0		Kiani Survey	Site Feature	Ramparts							

Major_ID_L1 (Parent_ID)	Major_ID_L2	Major_ID_L3	Data_Source	Category	Data_Type	Detail_Data_Type	Comments	Period Code Text	Numerical Data 1	Numerical Data 2	Numerical Data 3	Data Comments
GWS_38_0_0	GWS_38_4_0		Kiani Survey	Site Feature	Tepe or Mounded Structure							
GWS_38_0_0	GWS_38_4_0		Kiani Survey	Site Morphology	Circular							
GWS_38_0_0	GWS_38_4_0		Kiani Survey	Site Morphology	Dimensions	Tepe or mound			10.0			H
GWS_39_0_0	GWS_39_1_0		GWP Survey	Literature Reference	Original Survey ID	GWS_39; Qal'eh-ye Kalaleh						
GWS_39_0_0	GWS_39_1_0		GWP Survey	Object Data	Pottery							
GWS_39_0_0	GWS_39_1_0		GWP Survey	Site Feature	Complex Topographic Mound							
GWS_39_0_0	GWS_39_1_0		GWP Survey	Site Feature	Qaleh (unclassified)							
GWS_39_0_0	GWS_39_1_0		GWP Survey	Site Feature	Tepe or Mounded Structure							
GWS_39_0_0	GWS_39_1_0		GWP Survey	Site Morphology	Dimensions				4.1			ha
GWS_39_0_0	GWS_39_1_0		GWP Survey	Site Morphology	Dimensions				200.0	200.0		LW
GWS_39_0_0	GWS_39_1_0		GWP Survey	Site Morphology	Irregular							
GWS_39_0_0	GWS_39_2_0		C1056	Site Feature	Qaleh (unclassified)							
GWS_39_0_0	GWS_39_2_0		C1056	Site Morphology	Dimensions				4.5			ha
GWS_39_0_0	GWS_39_3_0		Kiani Survey	Literature Reference	Original Survey ID	Qaleh Kalaleh						
GWS_39_0_0	GWS_39_3_0		Kiani Survey	Site Feature	Comments							
GWS_39_0_0	GWS_39_4_0		Narges Tepe Survey	Literature Reference	Original Survey ID	Gubakli Tappeh						
GWS_39_0_0	GWS_39_4_0		Narges Tepe Survey	Object Data	Diagnostic (UNCERTAIN)			EBA				
GWS_39_0_0	GWS_39_4_0		Narges Tepe Survey	Object Data	Diagnostic (UNCERTAIN)			IA34				
GWS_40_0_0	GWS_40_1_0		C1056	Site Feature	Qaleh (unclassified)							
GWS_40_0_0	GWS_40_1_0		C1056	Site Feature	Tepe or Mounded Structure							
GWS_40_0_0	GWS_40_1_0		C1056	Site Morphology	Dimensions				0.6			ha
GWS_40_0_0	GWS_40_1_0		GWP Survey	Literature Reference	Original Survey ID	GWS-40; Ishan Aga						
GWS_40_0_0	GWS_40_1_0		GWP Survey	Object Data	Brick	Gorgan Wall Bricks						
GWS_40_0_0	GWS_40_1_0		GWP Survey	Object Data	Pottery							
GWS_40_0_0	GWS_40_1_0		GWP Survey	Site Feature	Depression	surrounding tepe/qaleh						
GWS_40_0_0	GWS_40_1_0		GWP Survey	Site Feature	Ramparts							
GWS_40_0_0	GWS_40_1_0		GWP Survey	Site Feature	Tepe (Rectilinear)							

Major_ID_L1 (Parent_ID)	Major_ID_L2	Major_ID_L3	Data_Source	Category	Data_Type	Detail_Data_Type	Comments	Period Code Text	Numerical Data 1	Numerical Data 2	Numerical Data 3	Data Comments
GWS_40_0_0	GWS_40_1_0		GWP Survey	Site Feature	Tepe or Mounded Structure							
GWS_40_0_0	GWS_40_1_0		GWP Survey	Site Morphology	Dimensions				0.8			ha
GWS_40_0_0	GWS_40_1_0		GWP Survey	Site Morphology	Dimensions				50.0	40.0	3.0	LWH
GWS_40_0_0	GWS_40_1_0		GWP Survey	Site Morphology	Height < 5m							
GWS_40_0_0	GWS_40_1_0		GWP Survey	Site Morphology	Square							
GWS_40_0_0	GWS_40_2_0	GWS_40_2_1	C1056	Site Feature	Road(s) or Track(s) (Archaeological)	possible tracks near site						
GWS_40_0_0	GWS_40_2_0		C1056	Site Feature	Soil Colour Difference	possible ploughed out mounds						
GWS_40_0_0	GWS_40_2_0		C1056	Site Morphology	Dimensions				79.4			ha
GWS_40_0_0	GWS_40_3_0		Kiani Survey	Map Feature	Map Feature							
GWS_40_0_0	GWS_40_3_0		Kiani Survey	Site Feature	Tepe or Mounded Structure							
GWS_40_0_0	GWS_40_3_0		Kiani Survey	Site Morphology	Circular							
GWS_40_0_0	GWS_40_3_0		Kiani Survey	Site Morphology	Dimensions				2.1			ha
GWS_40_0_0	GWS_40_3_0		Kiani Survey	Site Morphology	Dimensions				170.0	150.0		LW
GWS_40_0_0	GWS_40_4_0	GWS_40_4_1	Kiani Survey	Site Feature	Tepe (Rectilinear)							
GWS_40_0_0	GWS_40_4_0	GWS_40_4_1	Kiani Survey	Site Feature	Tepe or Mounded Structure							
GWS_40_0_0	GWS_40_4_0	GWS_40_4_1	Kiani Survey	Site Morphology	Dimensions				1.3			ha
GWS_40_0_0	GWS_40_4_0	GWS_40_4_1	Kiani Survey	Site Morphology	Dimensions				125.0	110.0		LW
GWS_40_0_0	GWS_40_4_0	GWS_40_4_1	Kiani Survey	Site Morphology	Square							
GWS_40_0_0	GWS_40_4_0		Kiani Survey	Map Feature	Map Feature	Dark mottling indicating an archaeological site on Kiani Map						
GWS_40_0_0	GWS_40_4_0		Kiani Survey	Site Morphology	Dimensions				96.0			ha
GWS_40_0_0	GWS_40_4_0		Kiani Survey	Site Morphology	Dimensions				1390.0	1100.0		LW
GWS_40_0_0	GWS_40_4_0		Kiani Survey	Site Morphology	Irregular							
GWS_40_0_0	GWS_40_5_0		Narges Tepe Survey	Literature Reference	Original Survey ID	Qareh Quzi Oliya Temir Tappeh						
GWS_40_0_0	GWS_40_5_0		Narges Tepe Survey	Object Data	Diagnostic (UNCERTAIN)			EBA				
GWS_41_0_0	GWS_41_1_0	GWS_41_1_1	GWP Survey	Site Feature	Tepe or Mounded Structure							
GWS_41_0_0	GWS_41_1_0	GWS_41_1_1	GWP Survey	Site Morphology	Dimensions				0.2			ha
GWS_41_0_0	GWS_41_1_0	GWS_41_1_1	GWP Survey	Site Morphology	Dimensions	tepe			45.0	40.0	4.0	LWH
GWS_41_0_0	GWS_41_1_0	GWS_41_1_1	GWP Survey	Site Morphology	Height < 5m	tepe						

Major_ID_L1 (Parent_ID)	Major_ID_L2	Major_ID_L3	Data_Source	Category	Data_Type	Detail_Data_Type	Comments	Period Code Text	Numerical Data 1	Numerical Data 2	Numerical Data 3	Data Comments
GWS_41_0_0	GWS_41_1_0	GWS_41_1_2	GWP Survey	Site Feature	Depression							
GWS_41_0_0	GWS_41_1_0	GWS_41_1_2	GWP Survey	Site Morphology	Dimensions				0.8			ha
GWS_41_0_0	GWS_41_1_0	GWS_41_1_2	GWP Survey	Site Morphology	Dimensions	depression north of tepe			130.0	75.0		LW
GWS_41_0_0	GWS_41_1_0		GWP Survey	Literature Reference	Original Survey ID	GWS-41; Qal'eh-ye Kuh Kaleh						
GWS_41_0_0	GWS_41_1_0		GWP Survey	Object Data	Pottery							
GWS_41_0_0	GWS_41_1_0		GWP Survey	Site Feature	Depression	surrounding tepe/qaleh						
GWS_41_0_0	GWS_41_1_0		GWP Survey	Site Feature	Qaleh with outer mounds and wall							
GWS_41_0_0	GWS_41_1_0		GWP Survey	Site Feature	Ramparts							
GWS_41_0_0	GWS_41_1_0		GWP Survey	Site Morphology	Dimensions				1.0			ha
GWS_41_0_0	GWS_41_2_0	GWS_41_2_1	C1056	Site Feature	Road(s) or Track(s) (Archaeological)							
GWS_41_0_0	GWS_41_2_0		C1056	Site Feature	Complex of Low Mounds							
GWS_41_0_0	GWS_41_2_0		C1056	Site Feature	Depression							
GWS_41_0_0	GWS_41_2_0		C1056	Site Feature	Tepe or Mounded Structure							
GWS_41_0_0	GWS_41_2_0		C1056	Site Morphology	Dimensions				19.0			ha
GWS_41_0_0	GWS_41_2_0		C1056	Site Morphology	Dimensions				760.0	350.0		LW
GWS_41_0_0	GWS_41_3_0		Narges Tepe Survey	Literature Reference	Original Survey ID	Alī Tappeh						
GWS_41_0_0	GWS_41_3_0		Narges Tepe Survey	Object Data	Diagnostic (UNCERTAIN)			IA34				
GWS_42_0_0	GWS_42_1_0		GWP Survey	Literature Reference	Original Survey ID	GWS-42; Gangush Tappeh 4						
GWS_42_0_0	GWS_42_1_0		GWP Survey	Object Data	Diagnostic (UNCERTAIN)			IA4				
GWS_42_0_0	GWS_42_1_0		GWP Survey	Site Feature	Tepe (unclassified)							
GWS_42_0_0	GWS_42_1_0		GWP Survey	Site Feature	Tepe or Mounded Structure							
GWS_42_0_0	GWS_42_1_0		GWP Survey	Site Morphology	Dimensions				0.1			ha
GWS_42_0_0	GWS_42_1_0		GWP Survey	Site Morphology	Dimensions				30.0	25.0	5.0	LWH
GWS_42_0_0	GWS_42_1_0		GWP Survey	Site Morphology	Height < 5m							
GWS_42_0_0	GWS_42_2_0	GWS_42_2_1	C1056	Site Feature	Road(s) or Track(s) (Archaeological)							

Major_ID_L1 (Parent_ID)	Major_ID_L2	Major_ID_L3	Data_Source	Category	Data_Type	Detail_Data_Type	Comments	Period Code Text	Numerical Data 1	Numerical Data 2	Numerical Data 3	Data Comments
GWS_42_0_0	GWS_42_2_0		C1056	Site Feature	Tepe or Mounded Structure							
GWS_42_0_0	GWS_42_2_0		C1056	Site Morphology	Dimensions				0.1			ha
GWS_42_0_0	GWS_42_3_0		Narges Tepe Survey	Literature Reference	Original Survey ID	Qorban Mohamad 1 Tappeh						
GWS_42_0_0	GWS_42_3_0		Narges Tepe Survey	Object Data	Diagnostic (UNCERTAIN)			PAR				
GWS_42_0_0	GWS_42_3_0		Narges Tepe Survey	Object Data	Diagnostic (UNCERTAIN)			ACH				
GWS_43_0_0	GWS_43_1_0		GWP Survey	Literature Reference	Original Survey ID	GWS-43; Gugjeh Tappeh						
GWS_43_0_0	GWS_43_1_0		GWP Survey	Object Data	Pottery							
GWS_43_0_0	GWS_43_1_0		GWP Survey	Site Feature	Tepe (unclassified)							
GWS_43_0_0	GWS_43_1_0		GWP Survey	Site Feature	Tepe or Mounded Structure							
GWS_43_0_0	GWS_43_1_0		GWP Survey	Site Morphology	Dimensions				0.0			ha
GWS_43_0_0	GWS_43_1_0		GWP Survey	Site Morphology	Dimensions				30.0	15.0	6.0	LWH
GWS_43_0_0	GWS_43_1_0		GWP Survey	Site Morphology	Height 5-10m							
GWS_43_0_0	GWS_43_2_0		C1056	Site Feature	Qaleh with outer mounds							
GWS_43_0_0	GWS_43_2_0		C1056	Site Morphology	Dimensions				12.7			ha
GWS_43_0_0	GWS_43_2_0		C1056	Site Morphology	Dimensions				370.0	415.0		LW
GWS_43_0_0	GWS_43_4_0		Narges Tepe Survey	Literature Reference	Original Survey ID	Haji Qushan Tappeh						
GWS_43_0_0	GWS_43_4_0		Narges Tepe Survey	Object Data	Diagnostic (UNCERTAIN)			ACH				
GWS_43_0_0	GWS_43_4_0		Narges Tepe Survey	Object Data	Diagnostic (UNCERTAIN)			PAR				
GWS_43_0_0	GWS_43_4_0		Narges Tepe Survey	Object Data	Diagnostic (UNCERTAIN)			IA34				
GWS_44_0_0	GWS_44_1_0	GWS_44_1_1	GWP Survey	Object Data	Brick							
GWS_44_0_0	GWS_44_1_0	GWS_44_1_1	GWP Survey	Object Data	Diagnostic (UNCERTAIN)			ISL				
GWS_44_0_0	GWS_44_1_0	GWS_44_1_1	GWP Survey	Object Data	Diagnostic (UNCERTAIN)			SAS				
GWS_44_0_0	GWS_44_1_0	GWS_44_1_1	GWP Survey	Site Feature	Qaleh with outer mounds and wall							
GWS_44_0_0	GWS_44_1_0	GWS_44_1_1	GWP Survey	Site Feature	Ramparts							
GWS_44_0_0	GWS_44_1_0	GWS_44_1_1	GWP Survey	Site Feature	Tepe or Mounded Structure							

Major_ID_L1 (Parent_ID)	Major_ID_L2	Major_ID_L3	Data_Source	Category	Data_Type	Detail_Data_Type	Comments	Period Code Text	Numerical Data 1	Numerical Data 2	Numerical Data 3	Data Comments
GWS_44_0_0	GWS_44_1_0	GWS_44_1_1	GWP Survey	Site Morphology	Dimensions				1.3			ha
GWS_44_0_0	GWS_44_1_0	GWS_44_1_1	GWP Survey	Site Morphology	Dimensions	main mound			150.0	115.0		LW
GWS_44_0_0	GWS_44_1_0	GWS_44_1_1	GWP Survey	Site Morphology	Irregular							
GWS_44_0_0	GWS_44_1_0	GWS_44_1_2	GWP Survey	Site Feature	Tepe (unclassified)							
GWS_44_0_0	GWS_44_1_0	GWS_44_1_2	GWP Survey	Site Feature	Tepe or Mounded Structure							
GWS_44_0_0	GWS_44_1_0	GWS_44_1_2	GWP Survey	Site Morphology	Dimensions				0.0			ha
GWS_44_0_0	GWS_44_1_0	GWS_44_1_2	GWP Survey	Site Morphology	Dimensions	smaller mound			20.0	15.0		LW
GWS_44_0_0	GWS_44_1_0		GWP Survey	Literature Reference	Original Survey ID	GWS-44; Qareh Qoli						
GWS_44_0_0	GWS_44_1_0		GWP Survey	Site Morphology	Dimensions				1.3			ha
GWS_44_0_0	GWS_44_2_0	GWS_44_2_1	C1056	Site Feature	Depression							
GWS_44_0_0	GWS_44_2_0	GWS_44_2_1	C1056	Site Morphology	Dimensions				4.2			ha
GWS_44_0_0	GWS_44_2_0	GWS_44_2_2	C1056	Site Feature	Road(s) or Track(s) (Archaeological)							
GWS_44_0_0	GWS_44_2_0		C1056	Site Feature	Qaleh with outer mounds							
GWS_44_0_0	GWS_44_2_0		C1056	Site Morphology	Dimensions				31.2			ha
GWS_44_0_0	GWS_44_2_0		C1056	Site Morphology	Dimensions				745.0	590.0		
GWS_44_0_0	GWS_44_3_0		Narges Tepe Survey	Literature Reference	Original Survey ID	Qareh Qol Tappeh						
GWS_44_0_0	GWS_44_3_0		Narges Tepe Survey	Object Data	Diagnostic (UNCERTAIN)			ISL				
GWS_44_0_0	GWS_44_3_0		Narges Tepe Survey	Object Data	Diagnostic (UNCERTAIN)			PAR				
GWS_45_0_0	GWS_45_1_0		GWP Survey	Literature Reference	Original Survey ID	GWS-45; Doguz Tappeh						
GWS_45_0_0	GWS_45_1_0		GWP Survey	Object Data	Diagnostic (UNCERTAIN)	Field Assessment		IA				
GWS_45_0_0	GWS_45_1_0		GWP Survey	Site Feature	Tepe (unclassified)							
GWS_45_0_0	GWS_45_1_0		GWP Survey	Site Feature	Tepe or Mounded Structure							
GWS_45_0_0	GWS_45_1_0		GWP Survey	Site Morphology	Dimensions						4.0	H
GWS_45_0_0	GWS_45_1_0		GWP Survey	Site Morphology	Dimensions				0.1			ha
GWS_45_0_0	GWS_45_1_0		GWP Survey	Site Morphology	Height < 5m							
GWS_45_0_0	GWS_45_2_0		C1056	Site Feature	Tepe or Mounded Structure							
GWS_45_0_0	GWS_45_2_0		C1056	Site Morphology	Dimensions				0.5			ha

Major_ID_L1 (Parent_ID)	Major_ID_L2	Major_ID_L3	Data_Source	Category	Data_Type	Detail_Data_Type	Comments	Period Code Text	Numerical Data 1	Numerical Data 2	Numerical Data 3	Data Comments
GWS_45_0_0	GWS_45_2_0		C1056	Site Morphology	Dimensions				80.0	80.0		LW
GWS_45_0_0	GWS_45_3_0		Narges Tepe Survey	Literature Reference	Original Survey ID	Baylar Donquz Tappeh						
GWS_45_0_0	GWS_45_3_0		Narges Tepe Survey	Object Data	Diagnostic (UNCERTAIN)			ISL				
GWS_45_0_0	GWS_45_4_0		Narges Tepe Survey	Literature Reference	Original Survey ID	Baylar Donquz A Tappeh						
GWS_45_0_0	GWS_45_4_0		Narges Tepe Survey	Object Data	Diagnostic (UNCERTAIN)			IA34				
GWS_46_0_0	GWS_46_1_0		GWP Survey	Literature Reference	Original Survey ID	GWS-46; Qal'eh Dokhtar						
GWS_46_0_0	GWS_46_1_0		GWP Survey	Object Data	Pottery							
GWS_46_0_0	GWS_46_1_0		GWP Survey	Object Data	Tile							
GWS_46_0_0	GWS_46_1_0		GWP Survey	Site Feature	External Ditch							
GWS_46_0_0	GWS_46_1_0		GWP Survey	Site Feature	Fort	towers and gate still intact						
GWS_46_0_0	GWS_46_1_0		GWP Survey	Site Feature	Ramparts							
GWS_46_0_0	GWS_46_1_0		GWP Survey	Site Feature	Rectilinear / Square single structure							
GWS_46_0_0	GWS_46_1_0		GWP Survey	Site Feature	Road(s) or Track(s) (Archaeological)							
GWS_46_0_0	GWS_46_1_0		GWP Survey	Site Morphology	Dimensions				1.0			ha
GWS_46_0_0	GWS_46_1_0		GWP Survey	Site Morphology	Dimensions				90.0	70.0	4.0	LWH
GWS_46_0_0	GWS_46_1_0		GWP Survey	Site Morphology	Height < 5m	preserved walls						
GWS_46_0_0	GWS_46_1_0		GWP Survey	Site Morphology	Rectangular							
GWS_47_0_0	GWS_47_1_0	GWS_47_1_1	GWP Survey	Site Feature	Qaleh (unclassified)							
GWS_47_0_0	GWS_47_1_0	GWS_47_1_1	GWP Survey	Site Feature	Tepe or Mounded Structure							
GWS_47_0_0	GWS_47_1_0	GWS_47_1_1	GWP Survey	Site Morphology	Dimensions				0.1			ha
GWS_47_0_0	GWS_47_1_0	GWS_47_1_2	GWP Survey	Site Feature	External Ditch	cut into bedrock						
GWS_47_0_0	GWS_47_1_0	GWS_47_1_2	GWP Survey	Site Morphology	Dimensions				0.0			ha
GWS_47_0_0	GWS_47_1_0		GWP Survey	Literature Reference	Original Survey ID	GWS-47; Naranj Qal'eh						
GWS_47_0_0	GWS_47_1_0		GWP Survey	Object Data	Diagnostic (UNCERTAIN)	pottery		EISL				
GWS_47_0_0	GWS_47_1_0		GWP Survey	Site Morphology	Dimensions				90.0	30.0		LW
GWS_48_0_0	GWS_48_1_0		GWP Survey	Literature Reference	Original Survey ID	GWS-48; Miran Lu						

Major_ID_L1 (Parent_ID)	Major_ID_L2	Major_ID_L3	Data_Source	Category	Data_Type	Detail_Data_Type	Comments	Period Code Text	Numerical Data 1	Numerical Data 2	Numerical Data 3	Data Comments
GWS_48_0_0	GWS_48_1_0		GWP Survey	Object Data	Diagnostic (UNCERTAIN)	pottery		EISL				
GWS_48_0_0	GWS_48_1_0		GWP Survey	Site Feature	Tepe or Mounded Structure							
GWS_48_0_0	GWS_48_1_0		GWP Survey	Site Morphology	Dimensions				0.6			ha
GWS_48_0_0	GWS_48_1_0		GWP Survey	Site Morphology	Dimensions				190.0	40.0		LW
GWS_49_0_0	GWS_49_1_0	GWS_49_1_1	GWP Survey	Object Data	Diagnostic (UNCERTAIN)			ISL				
GWS_49_0_0	GWS_49_1_0	GWS_49_1_2	GWP Survey	Object Data	Pottery (Diagnostic)			SAS				
GWS_49_0_0	GWS_49_1_0		GWP Survey	Literature Reference	Original Survey ID	GWS-49; Gabri Qal'eh						
GWS_49_0_0	GWS_49_1_0		GWP Survey	Object Data	Diagnostic (UNCERTAIN)	Field Assessment		SAS				
GWS_49_0_0	GWS_49_1_0		GWP Survey	Site Feature	Qaleh (unclassified)							
GWS_49_0_0	GWS_49_1_0		GWP Survey	Site Feature	Ramparts							
GWS_49_0_0	GWS_49_1_0		GWP Survey	Site Feature	Rectilinear / Square single structure							
GWS_49_0_0	GWS_49_1_0		GWP Survey	Site Feature	Tepe or Mounded Structure							
GWS_49_0_0	GWS_49_1_0		GWP Survey	Site Morphology	Dimensions				42.7			ha
GWS_49_0_0	GWS_49_1_0		GWP Survey	Site Morphology	Dimensions	including moat and conterscarp			930.0	850.0	20.0	LWH
GWS_49_0_0	GWS_49_1_0		GWP Survey	Site Morphology	Square							
GWS_49_0_0	GWS_49_2_0		C1056	Site Feature	Dimensions				1050.0	1050.0		LW
GWS_49_0_0	GWS_49_2_0		C1056	Site Feature	Rectilinear / Square single structure							
GWS_49_0_0	GWS_49_2_0		C1056	Site Morphology	Dimensions				59.3			ha
GWS_49_0_0	GWS_49_3_0		Kiani Survey	Literature Reference	Literature	Kiani 1982: 56						
GWS_49_0_0	GWS_49_3_0		Kiani Survey	Literature Reference	Original Survey ID	Gabri Qaleh						
GWS_49_0_0	GWS_49_3_0		Kiani Survey	Object Data	Diagnostic (UNCERTAIN)			MISL				
GWS_49_0_0	GWS_49_3_0		Kiani Survey	Object Data	Diagnostic (UNCERTAIN)			SAS_KIA				
GWS_49_0_0	GWS_49_3_0		Kiani Survey	Object Data	Diagnostic (UNCERTAIN)			PAR_KIA				
GWS_49_0_0	GWS_49_3_0		Kiani Survey	Object Data	Diagnostic (UNCERTAIN)			PRE_KIA				

Major_ID_L1 (Parent_ID)	Major_ID_L2	Major_ID_L3	Data_Source	Category	Data_Type	Detail_Data_Type	Comments	Period Code Text	Numerical Data 1	Numerical Data 2	Numerical Data 3	Data Comments
GWS_49_0_0	GWS_49_3_0		Kiani Survey	Object Data	Pottery							
GWS_49_0_0	GWS_49_3_0		Kiani Survey	Site Feature	External Ditch							
GWS_49_0_0	GWS_49_3_0		Kiani Survey	Site Feature	Ramparts							
GWS_49_0_0	GWS_49_3_0		Kiani Survey	Site Feature	Rectangular/Square Enclosure							
GWS_49_0_0	GWS_49_3_0		Kiani Survey	Site Feature	Tepe (Circular)							
GWS_49_0_0	GWS_49_3_0		Kiani Survey	Site Feature	Tepe or Mounded Structure							
GWS_49_0_0	GWS_49_3_0		Kiani Survey	Site Morphology	Dimensions	internal wall			20.0			H
GWS_49_0_0	GWS_49_3_0		Kiani Survey	Site Morphology	Dimensions	Tepe or mound			20.0			H
GWS_49_0_0	GWS_49_3_0		Kiani Survey	Site Morphology	Dimensions	external wall			5.0			H
GWS_49_0_0	GWS_49_3_0		Kiani Survey	Site Morphology	Dimensions				0.8			ha
GWS_49_0_0	GWS_49_3_0		Kiani Survey	Site Morphology	Dimensions				650.0	650.0		LW
GWS_49_0_0	GWS_49_3_0		Kiani Survey	Site Morphology	Dimensions	moat/ditch			100.0			W
GWS_49_0_0	GWS_49_3_0		Kiani Survey	Site Morphology	Square							
GWS_49_0_0	GWS_49_4_0		Narges Tepe Survey	Literature Reference	Original Survey ID	Qal'eh Gabri						
GWS_49_0_0	GWS_49_4_0		Narges Tepe Survey	Object Data	Diagnostic (UNCERTAIN)			IA34				
GWS_49_0_0	GWS_49_4_0		Narges Tepe Survey	Object Data	Diagnostic (UNCERTAIN)			ISL				
GWS_49_0_0	GWS_49_4_0		Narges Tepe Survey	Object Data	Diagnostic (UNCERTAIN)			SAS				
GWS_49_0_0	GWS_49_5_0		Narges Tepe Survey	Literature Reference	Original Survey ID	Qal'eh Gabri Shahneshin Tappeh						
GWS_49_0_0	GWS_49_5_0		Narges Tepe Survey	Object Data	Diagnostic (UNCERTAIN)			IA34				
GWS_50_0_0	GWS_50_1_0	GWS_50_1_1	GWP Survey	Site Feature	Tepe or Mounded Structure							
GWS_50_0_0	GWS_50_1_0	GWS_50_1_1	GWP Survey	Site Morphology	Dimensions				1.8			ha
GWS_50_0_0	GWS_50_1_0	GWS_50_1_1	GWP Survey	Site Morphology	Dimensions	central qaleh			140.0	120.0	16.0	LWH
GWS_50_0_0	GWS_50_1_0	GWS_50_1_2	GWP Survey	Site Feature	Complex of Low Mounds							
GWS_50_0_0	GWS_50_1_0	GWS_50_1_2	GWP Survey	Site Morphology	Dimensions				73.3			ha
GWS_50_0_0	GWS_50_1_0	GWS_50_1_2	GWP Survey	Site Morphology	Dimensions	outer mounds			800.0			L
GWS_50_0_0	GWS_50_1_0		GWP Survey	Literature Reference	Original Survey ID	GWS-50; Qizlar Qal'eh, part of Qarniareq Qal'eh						
GWS_50_0_0	GWS_50_1_0		GWP Survey	Object Data	Brick							

Major_ID_L1 (Parent_ID)	Major_ID_L2	Major_ID_L3	Data_Source	Category	Data_Type	Detail_Data_Type	Comments	Period Code Text	Numerical Data 1	Numerical Data 2	Numerical Data 3	Data Comments
GWS_50_0_0	GWS_50_1_0		GWP Survey	Object Data	Diagnostic (UNCERTAIN)	pottery		PRE_KIA				
GWS_50_0_0	GWS_50_1_0		GWP Survey	Object Data	Diagnostic (UNCERTAIN)	pottery		PAR_KIA				
GWS_50_0_0	GWS_50_1_0		GWP Survey	Object Data	Diagnostic (UNCERTAIN)	pottery		SAS_KIA				
GWS_50_0_0	GWS_50_1_0		GWP Survey	Site Feature	Depression	slight depressed area between tepe and low mounds						
GWS_50_0_0	GWS_50_1_0		GWP Survey	Site Feature	Unclassified	brick around the base of the qa'leh						
GWS_50_0_0	GWS_50_1_0		GWP Survey	Site Morphology	Flat (topography)							
GWS_50_0_0	GWS_50_1_0		GWP Survey	Site Morphology	Irregular							
GWS_50_0_0	GWS_50_1_0		GWP Survey	Site Morphology	Plain (unclassified)							
GWS_50_0_0	GWS_50_2_0		C1056	Site Feature	Complex of Low Mounds							
GWS_50_0_0	GWS_50_2_0		C1056	Site Morphology	Dimensions				136.4			ha
GWS_50_0_0	GWS_50_2_0		C1056	Site Morphology	Dimensions				1175.0	1475.0		LW
GWS_50_0_0	GWS_50_3_0		Arne Survey	Literature Reference	Original Survey ID	185. Qizler tepé						
GWS_50_0_0	GWS_50_3_0		Arne Survey	Site Feature	Tepe or Mounded Structure							
GWS_50_0_0	GWS_50_4_0	GWS_50_4_1	Kiani Survey	Object Data	Diagnostic (UNCERTAIN)			SAS_KIA				
GWS_50_0_0	GWS_50_4_0	GWS_50_4_1	Kiani Survey	Object Data	Diagnostic (UNCERTAIN)			PAR_KIA				
GWS_50_0_0	GWS_50_4_0	GWS_50_4_1	Kiani Survey	Object Data	Diagnostic (UNCERTAIN)			PRE_KIA				
GWS_50_0_0	GWS_50_4_0	GWS_50_4_1	Kiani Survey	Object Data	Pottery							
GWS_50_0_0	GWS_50_4_0	GWS_50_4_1	Kiani Survey	Site Feature	Qaleh (unclassified)							
GWS_50_0_0	GWS_50_4_0	GWS_50_4_1	Kiani Survey	Site Morphology	Dimensions				340.2			ha
GWS_50_0_0	GWS_50_4_0	GWS_50_4_1	Kiani Survey	Site Morphology	Dimensions				200.0	200.0	15.0	LWH
GWS_50_0_0	GWS_50_4_0	GWS_50_4_1	Kiani Survey	Site Morphology	Height 15-20m							
GWS_50_0_0	GWS_50_4_0	GWS_50_4_1	Kiani Survey	Site Morphology	Square							
GWS_50_0_0	GWS_50_4_0		Kiani Survey	Literature Reference	Original Survey ID	Qarniaregh Qaleh						
GWS_50_0_0	GWS_50_4_0		Kiani Survey	Site Feature	Complex of Low Mounds							
GWS_50_0_0	GWS_50_4_0		Kiani Survey	Site Feature	Tepe or Mounded Structure							

Major_ID_L1 (Parent_ID)	Major_ID_L2	Major_ID_L3	Data_Source	Category	Data_Type	Detail_Data_Type	Comments	Period Code Text	Numerical Data 1	Numerical Data 2	Numerical Data 3	Data Comments
GWS_50_0_0	GWS_50_4_0		Kiani Survey	Site Morphology	Dimensions				2.9			ha
GWS_50_0_0	GWS_50_4_0		Kiani Survey	Site Morphology	Dimensions				1785.0	2745.0		LW
GWS_50_0_0	GWS_50_4_0		Kiani Survey	Site Morphology	Irregular							
GWS_50_0_0	GWS_50_5_0		Japanese Survey	Literature Reference	Original Survey ID	B3-No01 Tappeh Qezlar						
GWS_50_0_0	GWS_50_5_0		Japanese Survey	Object Data	Brick							
GWS_50_0_0	GWS_50_5_0		Japanese Survey	Object Data	Object Comment(s)	red brown polished pottery						
GWS_50_0_0	GWS_50_5_0		Japanese Survey	Object Data	Pottery							
GWS_50_0_0	GWS_50_5_0		Japanese Survey	Site Feature	Tepe (Rectilinear)							
GWS_50_0_0	GWS_50_5_0		Japanese Survey	Site Feature	Tepe or Mounded Structure							
GWS_50_0_0	GWS_50_5_0		Japanese Survey	Site Morphology	Dimensions				3.9			ha
GWS_50_0_0	GWS_50_5_0		Japanese Survey	Site Morphology	Dimensions				257.0	230.0	15.0	LWH
GWS_50_0_0	GWS_50_5_0		Japanese Survey	Site Morphology	Height 15-20m							
GWS_50_0_0	GWS_50_5_0		Japanese Survey	Site Morphology	Rectilinear							
GWS_51_0_0	GWS_51_1_0		GWP Survey	Literature Reference	Original Survey ID	GWS-51; Qal'eh Maran 1						
GWS_51_0_0	GWS_51_1_0		GWP Survey	Object Data	Diagnostic (UNCERTAIN)			MED				
GWS_51_0_0	GWS_51_1_0		GWP Survey	Site Feature	Qaleh (unclassified)							
GWS_51_0_0	GWS_51_1_0		GWP Survey	Site Feature	Ramparts							
GWS_51_0_0	GWS_51_1_0		GWP Survey	Site Morphology	Dimensions				0.8			ha
GWS_52_0_0	GWS_52_1_0		GWP Survey	Literature Reference	Original Survey ID	GWS-52; Qal'eh Maran 2						
GWS_52_0_0	GWS_52_1_0		GWP Survey	Object Data	Brick							
GWS_52_0_0	GWS_52_1_0		GWP Survey	Object Data	Diagnostic (UNCERTAIN)	pottery		ISL				
GWS_52_0_0	GWS_52_1_0		GWP Survey	Object Data	Glass							
GWS_52_0_0	GWS_52_1_0		GWP Survey	Object Data	Kiln Slag							
GWS_52_0_0	GWS_52_1_0		GWP Survey	Object Data	Limestone	burning lime?						
GWS_52_0_0	GWS_52_1_0		GWP Survey	Object Data	Tile							
GWS_52_0_0	GWS_52_1_0		GWP Survey	Object Data	Worked Stone (Unclassified)	rotary quern fragments						
GWS_52_0_0	GWS_52_1_0		GWP Survey	Site Feature	Hydrological Feature	Spring or seepage below the site						
GWS_52_0_0	GWS_52_1_0		GWP Survey	Site Feature	kiln(s)	4 or 5 kilns/furnaces						

Major_ID_L1 (Parent_ID)	Major_ID_L2	Major_ID_L3	Data_Source	Category	Data_Type	Detail_Data_Type	Comments	Period Code Text	Numerical Data 1	Numerical Data 2	Numerical Data 3	Data Comments
GWS_52_0_0	GWS_52_1_0		GWP Survey	Site Feature	Standing Architecture (Archaeological)							
GWS_52_0_0	GWS_52_1_0		GWP Survey	Site Morphology	Dimensions				0.5			ha
GWS_53_0_0	GWS_53_1_0		C1056	Site Feature	Rectilinear / Square single structure							
GWS_53_0_0	GWS_53_1_0		C1056	Site Morphology	Dimensions				53.1			ha
GWS_53_0_0	GWS_53_1_0		GWP Survey	Literature Reference	Original Survey ID	GWS-53; Qal'eh-ye Daland						
GWS_53_0_0	GWS_53_1_0		GWP Survey	Site Feature	Ramparts							
GWS_53_0_0	GWS_53_1_0		GWP Survey	Site Feature	Rectilinear / Square single structure							
GWS_53_0_0	GWS_53_1_0		GWP Survey	Site Morphology	Dimensions				53.1			ha
GWS_53_0_0	GWS_53_1_0		GWP Survey	Site Morphology	Dimensions				700.0	700.0	7.0	LWH
GWS_53_0_0	GWS_53_1_0		GWP Survey	Site Morphology	Height 5-10m							
GWS_53_0_0	GWS_53_1_0		GWP Survey	Site Morphology	Square							
GWS_53_0_0	GWS_53_2_0		Kiani Survey	Literature Reference	Literature	Kiani 1982: 58						
GWS_53_0_0	GWS_53_2_0		Kiani Survey	Literature Reference	Original Survey ID	Qaleh Daland						
GWS_53_0_0	GWS_53_2_0		Kiani Survey	Object Data	Diagnostic (UNCERTAIN)			SAS_KIA				
GWS_53_0_0	GWS_53_2_0		Kiani Survey	Object Data	Diagnostic (UNCERTAIN)			PAR_KIA				
GWS_53_0_0	GWS_53_2_0		Kiani Survey	Object Data	Pottery							
GWS_53_0_0	GWS_53_2_0		Kiani Survey	Site Feature	Ramparts							
GWS_53_0_0	GWS_53_2_0		Kiani Survey	Site Feature	Rectangular/Square Enclosure							
GWS_53_0_0	GWS_53_2_0		Kiani Survey	Site Morphology	Dimensions				0.8			ha
GWS_53_0_0	GWS_53_2_0		Kiani Survey	Site Morphology	Dimensions				33.0			ha
GWS_53_0_0	GWS_53_2_0		Kiani Survey	Site Morphology	Dimensions				700.0	700.0		LW
GWS_53_0_0	GWS_53_2_0		Kiani Survey	Site Morphology	Square							
GWS_54_0_0	GWS_54_1_0		C1056	Site Feature	Rectilinear / Square single structure							
GWS_54_0_0	GWS_54_1_0		C1056	Site Morphology	Dimensions				372.5			ha
GWS_54_0_0	GWS_54_1_0	GWS_54_1_1	GWP Survey	Site Feature	Qaleh (unclassified)							
GWS_54_0_0	GWS_54_1_0	GWS_54_1_1	GWP Survey	Site Feature	Tepe or Mounded Structure							
GWS_54_0_0	GWS_54_1_0	GWS_54_1_1	GWP Survey	Site Morphology	Height 20-25m							

Major_ID_L1 (Parent_ID)	Major_ID_L2	Major_ID_L3	Data_Source	Category	Data_Type	Detail_Data_Type	Comments	Period Code Text	Numerical Data 1	Numerical Data 2	Numerical Data 3	Data Comments
GWS_54_0_0	GWS_54_1_0		GWP Survey	Literature Reference	Original Survey ID	GWS-54; Dasht Qal'eh						
GWS_54_0_0	GWS_54_1_0		GWP Survey	Site Feature	Rectilinear / Square single structure							
GWS_54_0_0	GWS_54_1_0		GWP Survey	Site Morphology	Dimensions				372.5			ha
GWS_54_0_0	GWS_54_1_0		GWP Survey	Site Morphology	Dimensions				2100.0	1800.0	20.0	LWH
GWS_54_0_0	GWS_54_1_0		GWP Survey	Site Morphology	Rectilinear							
GWS_54_0_0	GWS_54_2_0		Arne Survey	Map Feature	Map Feature	tepe of unknown shape						
GWS_54_0_0	GWS_54_2_0		Arne Survey	Site Feature	Tepe or Mounded Structure	tepe of unknown shape						
GWS_54_0_0	GWS_54_3_0		Kiani Survey	Literature Reference	Literature	Kiani 1982: 48						
GWS_54_0_0	GWS_54_3_0		Kiani Survey	Literature Reference	Original Survey ID	Dasht Qaleh						
GWS_54_0_0	GWS_54_3_0		Kiani Survey	Object Data	Brick							
GWS_54_0_0	GWS_54_3_0		Kiani Survey	Object Data	Diagnostic (UNCERTAIN)			MISL				
GWS_54_0_0	GWS_54_3_0		Kiani Survey	Object Data	Diagnostic (UNCERTAIN)			PRE_KIA				
GWS_54_0_0	GWS_54_3_0		Kiani Survey	Object Data	Diagnostic (UNCERTAIN)			PAR_KIA				
GWS_54_0_0	GWS_54_3_0		Kiani Survey	Object Data	Diagnostic (UNCERTAIN)			SAS_KIA				
GWS_54_0_0	GWS_54_3_0		Kiani Survey	Object Data	Pottery							
GWS_54_0_0	GWS_54_3_0		Kiani Survey	Site Feature	External Ditch				60.0			W
GWS_54_0_0	GWS_54_3_0		Kiani Survey	Site Feature	Ramparts							
GWS_54_0_0	GWS_54_3_0		Kiani Survey	Site Feature	Rectangular/Square Enclosure	geometric						
GWS_54_0_0	GWS_54_3_0		Kiani Survey	Site Feature	Tepe (Circular)							
GWS_54_0_0	GWS_54_3_0		Kiani Survey	Site Feature	Tepe or Mounded Structure							
GWS_54_0_0	GWS_54_3_0		Kiani Survey	Site Morphology	Dimensions	external wall			4.0			H
GWS_54_0_0	GWS_54_3_0		Kiani Survey	Site Morphology	Dimensions	internal wall			6.8			H
GWS_54_0_0	GWS_54_3_0		Kiani Survey	Site Morphology	Dimensions	Tepe or mound			20.0	824.0		H; circumference
GWS_54_0_0	GWS_54_3_0		Kiani Survey	Site Morphology	Dimensions				0.8			ha
GWS_54_0_0	GWS_54_3_0		Kiani Survey	Site Morphology	Dimensions				338.0			ha
GWS_54_0_0	GWS_54_3_0		Kiani Survey	Site Morphology	Dimensions				7000.0			outer perimeter
GWS_54_0_0	GWS_54_3_0		Kiani Survey	Site Morphology	Rectilinear							

Major_ID_L1 (Parent_ID)	Major_ID_L2	Major_ID_L3	Data_Source	Category	Data_Type	Detail_Data_Type	Comments	Period Code Text	Numerical Data 1	Numerical Data 2	Numerical Data 3	Data Comments
GWS_54_0_0	GWS_54_4_0		Narges Tepe Survey	Literature Reference	Original Survey ID	Dasht Halgheh						
GWS_54_0_0	GWS_54_4_0		Narges Tepe Survey	Object Data	Diagnostic (UNCERTAIN)			SAS				
GWS_55_0_0	GWS_55_1_0	GWS_55_1_1	C1056	Site Feature	Qaleh (unclassified)							
GWS_55_0_0	GWS_55_1_0	GWS_55_1_1	C1056	Site Feature	Tepe or Mounded Structure							
GWS_55_0_0	GWS_55_1_0	GWS_55_1_1	C1056	Site Morphology	Square							
GWS_55_0_0	GWS_55_1_0	GWS_55_1_2	C1056	Site Feature	Rectilinear / Square single structure							
GWS_55_0_0	GWS_55_1_0	GWS_55_1_2	C1056	Site Morphology	Rectilinear							
GWS_55_0_0	GWS_55_1_0		C1056	Site Feature	Channel	possible canals running to site						
GWS_55_0_0	GWS_55_1_0		C1056	Site Feature	Ramparts							
GWS_55_0_0	GWS_55_1_0		C1056	Site Feature	Rectilinear / Square single structure							
GWS_55_0_0	GWS_55_1_0		C1056	Site Morphology	Dimensions				800.0	800.0		LW
GWS_55_0_0	GWS_55_1_0		C1056	Site Morphology	Rectilinear							
GWS_55_0_0	GWS_55_1_0	GWS_55_1_1	GWP Survey	Site Morphology	Dimensions				0.9			ha
GWS_55_0_0	GWS_55_1_0	GWS_55_1_2	GWP Survey	Site Morphology	Dimensions				2.8			ha
GWS_55_0_0	GWS_55_1_0		GWP Survey	Literature Reference	Original Survey ID	GWS-55; Un-named						
GWS_55_0_0	GWS_55_1_0		GWP Survey	Site Morphology	Dimensions				62.3			ha
GWS_55_0_0	GWS_55_2_0		Arne Survey	Literature Reference	Original Survey ID	111. Without name (middle 24)						
GWS_55_0_0	GWS_55_2_0		Arne Survey	Site Feature	Tepe (Ovoid)	2 lower rounded tepes off main tepe						
GWS_55_0_0	GWS_55_2_0		Arne Survey	Site Feature	Tepe (Rectilinear)							
GWS_55_0_0	GWS_55_2_0		Arne Survey	Site Feature	Tepe or Mounded Structure							
GWS_55_0_0	GWS_55_2_0		Arne Survey	Site Morphology	Dimensions				60.0		5.0	diameter; H
GWS_55_0_0	GWS_55_2_0		Arne Survey	Site Morphology	Height 5-10m							
GWS_55_0_0	GWS_55_2_0		Arne Survey	Site Morphology	Square							
GWS_55_0_0	GWS_55_3_0		Arne Survey	Literature Reference	Original Survey ID	112. Without name						

Major_ID_L1 (Parent_ID)	Major_ID_L2	Major_ID_L3	Data_Source	Category	Data_Type	Detail_Data_Type	Comments	Period Code Text	Numerical Data 1	Numerical Data 2	Numerical Data 3	Data Comments
GWS_55_0_0	GWS_55_3_0		Arne Survey	Site Feature	Rectangular/Square Enclosure							
GWS_55_0_0	GWS_55_3_0		Arne Survey	Site Morphology	Dimensions				130.0		4.0	diameter; H
GWS_55_0_0	GWS_55_3_0		Arne Survey	Site Morphology	Height < 5m							
GWS_55_0_0	GWS_55_3_0		Arne Survey	Site Morphology	Square							
GWS_55_0_0	GWS_55_4_0		Arne Survey	Literature Reference	Literature	unknown_text_18						
GWS_55_0_0	GWS_55_4_0		Arne Survey	Site Feature	Tepe or Mounded Structure							
GWS_56_0_0	GWS_56_1_0		C1056	Site Feature	Channel	possible						
GWS_56_0_0	GWS_56_1_0		C1056	Site Feature	Qaleh (unclassified)							
GWS_56_0_0	GWS_56_1_0		C1056	Site Feature	Qanat(s)							
GWS_56_0_0	GWS_56_1_0		C1056	Site Feature	Ramparts							
GWS_56_0_0	GWS_56_1_0		C1056	Site Feature	Road(s) or Track(s) (Archaeological)	possible						
GWS_56_0_0	GWS_56_1_0		C1056	Site Feature	Tepe or Mounded Structure							
GWS_56_0_0	GWS_56_1_0		C1056	Site Morphology	Dimensions	includes defences			100.0	150.0		LW
GWS_56_0_0	GWS_56_1_0		C1056	Site Morphology	Square							
GWS_56_0_0	GWS_56_1_0		GWP Survey	Literature Reference	Original Survey ID	GWS-56; Qal'eh-ye Gabrestan						
GWS_56_0_0	GWS_56_1_0		GWP Survey	Site Morphology	Dimensions				2.3			ha
GWS_56_0_0	GWS_56_2_0		Arne Survey	Literature Reference	Original Survey ID	96. Mezengirlen						
GWS_56_0_0	GWS_56_2_0		Arne Survey	Site Feature	Tepe (Rectilinear)							
GWS_56_0_0	GWS_56_2_0		Arne Survey	Site Feature	Tepe or Mounded Structure							
GWS_56_0_0	GWS_56_2_0		Arne Survey	Site Morphology	Dimensions				80.0		4.0	diameter; H
GWS_56_0_0	GWS_56_2_0		Arne Survey	Site Morphology	Height < 5m							
GWS_56_0_0	GWS_56_2_0		Arne Survey	Site Morphology	Square	"4 cornered"						
GWS_56_0_0	GWS_56_3_0		Kiani Survey	Site Feature	Rectangular/Square Enclosure							
GWS_56_0_0	GWS_56_3_0		Kiani Survey	Site Morphology	Dimensions				0.8			ha
GWS_56_0_0	GWS_56_3_0		Kiani Survey	Site Morphology	Dimensions				300.0	300.0		LW
GWS_56_0_0	GWS_56_3_0		Kiani Survey	Site Morphology	Square							
GWS_57_0_0	GWS_57_1_0		C1056	Site Feature	Channel	in NW corner						
GWS_57_0_0	GWS_57_1_0		C1056	Site Feature	Number of internal/external features	internal features						

Major_ID_L1 (Parent_ID)	Major_ID_L2	Major_ID_L3	Data_Source	Category	Data_Type	Detail_Data_Type	Comments	Period Code Text	Numerical Data 1	Numerical Data 2	Numerical Data 3	Data Comments
GWS_57_0_0	GWS_57_1_0		C1056	Site Feature	Ramparts							
GWS_57_0_0	GWS_57_1_0		C1056	Site Feature	Rectilinear / Square single structure							
GWS_57_0_0	GWS_57_1_0		C1056	Site Morphology	Dimensions	includes defences			300.0	350.0		LW
GWS_57_0_0	GWS_57_1_0		C1056	Site Morphology	Square							
GWS_57_0_0	GWS_57_1_0		GWP Survey	Literature Reference	Original Survey ID	GWS-57; Qal'eh-ye Hajilar						
GWS_57_0_0	GWS_57_1_0		GWP Survey	Site Morphology	Dimensions				6.1			ha
GWS_57_0_0	GWS_57_2_0		Kiani Survey	Literature Reference	Original Survey ID	Qaleh Hajilar						
GWS_58_0_0	GWS_58_1_0	GWS_58_1_1	C1056	Site Feature	Qaleh (unclassified)							
GWS_58_0_0	GWS_58_1_0	GWS_58_1_1	C1056	Site Feature	Tepe or Mounded Structure							
GWS_58_0_0	GWS_58_1_0	GWS_58_1_1	C1056	Site Morphology	Circular							
GWS_58_0_0	GWS_58_1_0	GWS_58_1_2	C1056	Site Feature	Soil Colour Difference							
GWS_58_0_0	GWS_58_1_0		C1056	Site Feature	Qanat(s)							
GWS_58_0_0	GWS_58_1_0		C1056	Site Feature	Ramparts							
GWS_58_0_0	GWS_58_1_0		C1056	Site Morphology	Dimensions				210.0	185.0		LW
GWS_58_0_0	GWS_58_1_0		C1056	Site Morphology	Height 5-10m							
GWS_58_0_0	GWS_58_1_0		C1056	Site Morphology	Irregular							
GWS_58_0_0	GWS_58_1_0	GWS_58_1_1	GWP Survey	Site Morphology	Dimensions				0.5			ha
GWS_58_0_0	GWS_58_1_0	GWS_58_1_2	GWP Survey	Site Morphology	Dimensions				1.6			ha
GWS_58_0_0	GWS_58_1_0		GWP Survey	Literature Reference	Original Survey ID	GWS-58; Qal'eh Kafar						
GWS_58_0_0	GWS_58_1_0		GWP Survey	Site Morphology	Dimensions				3.3			ha
GWS_58_0_0	GWS_58_2_0		Kiani Survey	Literature Reference	Literature	Kiani 1982: 41						
GWS_58_0_0	GWS_58_2_0		Kiani Survey	Literature Reference	Original Survey ID	Qaleh Kafar						
GWS_58_0_0	GWS_58_2_0		Kiani Survey	Object Data	Diagnostic (UNCERTAIN)			PAR_KIA				
GWS_58_0_0	GWS_58_2_0		Kiani Survey	Object Data	Diagnostic (UNCERTAIN)			ILK				
GWS_58_0_0	GWS_58_2_0		Kiani Survey	Object Data	Pottery							
GWS_58_0_0	GWS_58_2_0		Kiani Survey	Site Feature	Ramparts							
GWS_58_0_0	GWS_58_2_0		Kiani Survey	Site Feature	Tepe (Circular)							
GWS_58_0_0	GWS_58_2_0		Kiani Survey	Site Feature	Tepe or Mounded Structure							
GWS_58_0_0	GWS_58_2_0		Kiani Survey	Site Morphology	Dimensions	Tepe or mound			100.0	10.0		diameter; H
GWS_58_0_0	GWS_58_2_0		Kiani Survey	Site Morphology	Dimensions				0.8			ha

Major_ID_L1 (Parent_ID)	Major_ID_L2	Major_ID_L3	Data_Source	Category	Data_Type	Detail_Data_Type	Comments	Period Code Text	Numerical Data 1	Numerical Data 2	Numerical Data 3	Data Comments
GWS_58_0_0	GWS_58_2_0		Kiani Survey	Site Morphology	Dimensions				700.0	600.0		LW
GWS_58_0_0	GWS_58_3_0		Japanese Survey	Literature Reference	Original Survey ID	E5-No19 Ǧoli Tappeh						
GWS_58_0_0	GWS_58_3_0		Japanese Survey	Object Data	Diagnostic (UNCERTAIN)			ISL				
GWS_58_0_0	GWS_58_3_0		Japanese Survey	Object Data	Object Comment(s)	burnished dark gray pottery and Islamic pottery						
GWS_58_0_0	GWS_58_3_0		Japanese Survey	Object Data	Pottery							
GWS_58_0_0	GWS_58_3_0		Japanese Survey	Site Feature	Tepe (Circular)							
GWS_58_0_0	GWS_58_3_0		Japanese Survey	Site Feature	Tepe or Mounded Structure							
GWS_58_0_0	GWS_58_3_0		Japanese Survey	Site Morphology	Circular							
GWS_58_0_0	GWS_58_3_0		Japanese Survey	Site Morphology	Dimensions				140.0	3.8		diameter; H
GWS_58_0_0	GWS_58_3_0		Japanese Survey	Site Morphology	Dimensions				0.9			ha
GWS_58_0_0	GWS_58_3_0		Japanese Survey	Site Morphology	Height < 5m							
GWS_59_0_0	GWS_59_1_0	GWS_59_1_1	C1056	Site Feature	Qaleh (unclassified)							
GWS_59_0_0	GWS_59_1_0	GWS_59_1_1	C1056	Site Feature	Tepe or Mounded Structure							
GWS_59_0_0	GWS_59_1_0	GWS_59_1_1	C1056	Site Morphology	Irregular							
GWS_59_0_0	GWS_59_1_0	GWS_59_1_2	C1056	Site Feature	Rectilinear / Square single structure	possible outlying fort?						
GWS_59_0_0	GWS_59_1_0	GWS_59_1_2	C1056	Site Morphology	Square							
GWS_59_0_0	GWS_59_1_0		C1056	Site Feature	Number of internal/external features							
GWS_59_0_0	GWS_59_1_0		C1056	Site Feature	Ramparts							
GWS_59_0_0	GWS_59_1_0		C1056	Site Morphology	Dimensions				1000.0	650.0		LW
GWS_59_0_0	GWS_59_1_0		C1056	Site Morphology	Irregular							
GWS_59_0_0	GWS_59_1_0	GWS_59_1_1	GWP Survey	Site Morphology	Dimensions				4.9			ha
GWS_59_0_0	GWS_59_1_0	GWS_59_1_2	GWP Survey	Site Morphology	Dimensions				4.5			ha
GWS_59_0_0	GWS_59_1_0		GWP Survey	Literature Reference	Original Survey ID	GWS-59; Qal'eh-ye Soltan A'li						
GWS_59_0_0	GWS_59_1_0		GWP Survey	Site Morphology	Dimensions				58.4			ha
GWS_59_0_0	GWS_59_2_0		Arne Survey	Literature Reference	Original Survey ID	81. Þari(h) Mullah tepé						
GWS_59_0_0	GWS_59_2_0		Arne Survey	Object Data	Pottery							

Major_ID_L1 (Parent_ID)	Major_ID_L2	Major_ID_L3	Data_Source	Category	Data_Type	Detail_Data_Type	Comments	Period Code Text	Numerical Data 1	Numerical Data 2	Numerical Data 3	Data Comments
GWS_59_0_0	GWS_59_2_0		Arne Survey	Object Data	Pottery (Initial Counts)				11.0			sherds
GWS_59_0_0	GWS_59_2_0		Arne Survey	Site Feature	Tepe (Ovoid)							
GWS_59_0_0	GWS_59_2_0		Arne Survey	Site Feature	Tepe or Mounded Structure							
GWS_59_0_0	GWS_59_2_0		Arne Survey	Site Morphology	Dimensions				90.0		8.0	diameter; H
GWS_59_0_0	GWS_59_2_0		Arne Survey	Site Morphology	Height 5-10m							
GWS_59_0_0	GWS_59_2_0		Arne Survey	Site Morphology	Ovoid	"oblong, 3 cornered"						
GWS_59_0_0	GWS_59_3_0		Kiani Survey	Map Feature	Map Feature	Dark mottling indicating an archaeological site on Kiani Map						
GWS_59_0_0	GWS_59_3_0		Kiani Survey	Map Feature	Qaleh Placename	Sulatn_Ali_Q						
GWS_59_0_0	GWS_59_3_0		Kiani Survey	Object Data	Brick							
GWS_59_0_0	GWS_59_3_0		Kiani Survey	Object Data	Diagnostic (UNCERTAIN)			FM				
GWS_59_0_0	GWS_59_3_0		Kiani Survey	Object Data	Diagnostic (UNCERTAIN)			PRE_KIA				
GWS_59_0_0	GWS_59_3_0		Kiani Survey	Object Data	Diagnostic (UNCERTAIN)			PAR_KIA				
GWS_59_0_0	GWS_59_3_0		Kiani Survey	Object Data	Pottery							
GWS_59_0_0	GWS_59_3_0		Kiani Survey	Site Feature	Ramparts							
GWS_59_0_0	GWS_59_3_0		Kiani Survey	Site Feature	Tepe (Circular)							
GWS_59_0_0	GWS_59_3_0		Kiani Survey	Site Feature	Tepe or Mounded Structure							
GWS_59_0_0	GWS_59_3_0		Kiani Survey	Site Morphology	Dimensions				53.3			ha
GWS_59_0_0	GWS_59_3_0		Kiani Survey	Site Morphology	Dimensions				60.0			ha
GWS_59_0_0	GWS_59_3_0		Kiani Survey	Site Morphology	Dimensions				1030.0	645.0		LW
GWS_59_0_0	GWS_59_3_0		Kiani Survey	Site Morphology	Irregular							
GWS_59_0_0	GWS_59_4_0		Narges Tepe Survey	Literature Reference	Original Survey ID	Soltanali Qabrestan						
GWS_59_0_0	GWS_59_4_0		Narges Tepe Survey	Object Data	Diagnostic (UNCERTAIN)			MBA				
GWS_59_0_0	GWS_59_4_0		Narges Tepe Survey	Object Data	Diagnostic (UNCERTAIN)			EBA				
GWS_60_0_0	GWS_60_1_0	GWS_60_1_1	C1056	Site Feature	Enclosure(s)	quadrilateral enclosure						
GWS_60_0_0	GWS_60_1_0	GWS_60_1_1	C1056	Site Morphology	Dimensions				510.0	510.0		LW
GWS_60_0_0	GWS_60_1_0	GWS_60_1_1	C1056	Site Morphology	Irregular							

Major_ID_L1 (Parent_ID)	Major_ID_L2	Major_ID_L3	Data_Source	Category	Data_Type	Detail_Data_Type	Comments	Period Code Text	Numerical Data 1	Numerical Data 2	Numerical Data 3	Data Comments
GWS_60_0_0	GWS_60_1_0	GWS_60_1_2	C1056	Site Feature	Tepe (Circular)							
GWS_60_0_0	GWS_60_1_0	GWS_60_1_2	C1056	Site Morphology	Circular							
GWS_60_0_0	GWS_60_1_0	GWS_60_1_2	C1056	Site Morphology	Dimensions				160.0	170.0		LW
GWS_60_0_0	GWS_60_1_0	GWS_60_1_2	C1056	Site Morphology	Dimensions				2.3			ha
GWS_60_0_0	GWS_60_1_0		C1056	Site Feature	Qanat(s)							
GWS_60_0_0	GWS_60_1_0		C1056	Site Feature	Tepe or Mounded Structure							
GWS_60_0_0	GWS_60_1_0		C1056	Site Morphology	Dimensions				650.0	600.0		LW
GWS_60_0_0	GWS_60_1_0	GWS_60_1_2	GWP Survey	Site Morphology	Dimensions				2.3			ha
GWS_60_0_0	GWS_60_1_0		GWP Survey	Literature Reference	Original Survey ID	GWS-60; unnamed enclosure						
GWS_60_0_0	GWS_60_1_0		GWP Survey	Site Morphology	Dimensions				26.8			ha
GWS_60_0_0	GWS_60_2_0		Arne Survey	Literature Reference	Original Survey ID	36. Šoghalabad						
GWS_60_0_0	GWS_60_2_0		Arne Survey	Object Data	Pottery							
GWS_60_0_0	GWS_60_2_0		Arne Survey	Object Data	Pottery (Initial Counts)				16.0			sherds
GWS_60_0_0	GWS_60_2_0		Arne Survey	Site Feature	Tepe (Rectilinear)							
GWS_60_0_0	GWS_60_2_0		Arne Survey	Site Feature	Tepe or Mounded Structure							
GWS_60_0_0	GWS_60_2_0		Arne Survey	Site Morphology	Dimensions				150.0		20.0	diameter; H
GWS_60_0_0	GWS_60_2_0		Arne Survey	Site Morphology	Height 20-25m							
GWS_60_0_0	GWS_60_2_0		Arne Survey	Site Morphology	Rectilinear							
HUS_1_0_0	HUS_1_1_0		Japanese Survey	Literature Reference	Original Survey ID	A3-No2 Altin Tappeh East (1)						
HUS_1_0_0	HUS_1_1_0		Japanese Survey	Object Data	Object Comment(s)	red-brown pottery						
HUS_1_0_0	HUS_1_1_0		Japanese Survey	Object Data	Pottery							
HUS_1_0_0	HUS_1_1_0		Japanese Survey	Site Feature	Tepe (Ovoid)							
HUS_1_0_0	HUS_1_1_0		Japanese Survey	Site Feature	Tepe or Mounded Structure							
HUS_1_0_0	HUS_1_1_0		Japanese Survey	Site Morphology	Dimensions				0.8			ha
HUS_1_0_0	HUS_1_1_0		Japanese Survey	Site Morphology	Dimensions				82.0	87.0	5.0	LWH
HUS_1_0_0	HUS_1_1_0		Japanese Survey	Site Morphology	Height 5-10m							
HUS_1_0_0	HUS_1_1_0		Japanese Survey	Site Morphology	Ovoid							
HUS_1_0_0	HUS_1_2_0		Japanese Survey	Literature Reference	Original Survey ID	A3-No03 Altin Tappeh East (2)						
HUS_1_0_0	HUS_1_2_0		Japanese Survey	Object Data	Object Comment(s)	red brown polished pottery						
HUS_1_0_0	HUS_1_2_0		Japanese Survey	Object Data	Pottery							

Major_ID_L1 (Parent_ID)	Major_ID_L2	Major_ID_L3	Data_Source	Category	Data_Type	Detail_Data_Type	Comments	Period Code Text	Numerical Data 1	Numerical Data 2	Numerical Data 3	Data Comments
HUS_1_0_0	HUS_1_2_0		Japanese Survey	Site Feature	Tepe (Ovoid)							
HUS_1_0_0	HUS_1_2_0		Japanese Survey	Site Feature	Tepe or Mounded Structure							
HUS_1_0_0	HUS_1_2_0		Japanese Survey	Site Morphology	Dimensions				0.7			ha
HUS_1_0_0	HUS_1_2_0		Japanese Survey	Site Morphology	Dimensions				145.0	87.0	3.0	LWH
HUS_1_0_0	HUS_1_2_0		Japanese Survey	Site Morphology	Height < 5m							
HUS_1_0_0	HUS_1_2_0		Japanese Survey	Site Morphology	Ovoid							
HUS_1_0_0	HUS_1_3_0		Japanese Survey	Literature Reference	Original Survey ID	A3-No04 Altin Tappeh East (3)						
HUS_1_0_0	HUS_1_3_0		Japanese Survey	Object Data	Object Comment(s)	red brown polished pottery						
HUS_1_0_0	HUS_1_3_0		Japanese Survey	Object Data	Pottery							
HUS_1_0_0	HUS_1_3_0		Japanese Survey	Site Feature	Tepe (Ovoid)							
HUS_1_0_0	HUS_1_3_0		Japanese Survey	Site Feature	Tepe or Mounded Structure							
HUS_1_0_0	HUS_1_3_0		Japanese Survey	Site Morphology	Dimensions				0.6			ha
HUS_1_0_0	HUS_1_3_0		Japanese Survey	Site Morphology	Dimensions				116.0	75.0	1.5	LWH
HUS_1_0_0	HUS_1_3_0		Japanese Survey	Site Morphology	Height < 5m							
HUS_1_0_0	HUS_1_3_0		Japanese Survey	Site Morphology	Ovoid							
HUS_1_0_0	HUS_1_4_0		C1056	Site Feature	Complex of Low Mounds							
HUS_1_0_0	HUS_1_4_0		C1056	Site Feature	Soil Colour Difference							
HUS_1_0_0	HUS_1_4_0		C1056	Site Feature	Tepe or Mounded Structure							
HUS_1_0_0	HUS_1_4_0		C1056	Site Morphology	Dimensions				28.8			ha
HUS_1_0_0	HUS_1_4_0		C1056	Site Morphology	Dimensions				781.0	772.0		LW
HUS_1_0_0	HUS_1_4_0		C1056	Site Morphology	Irregular							
HUS_2_0_0	HUS_2_1_0		Japanese Survey	Literature Reference	Original Survey ID	A5-No04 Tappeh Hajībegzādeh						
HUS_2_0_0	HUS_2_1_0		Japanese Survey	Object Data	Object Comment(s)	painted pottery and gray polished pottery						
HUS_2_0_0	HUS_2_1_0		Japanese Survey	Object Data	Pottery							
HUS_2_0_0	HUS_2_1_0		Japanese Survey	Site Feature	Tepe (Circular)							
HUS_2_0_0	HUS_2_1_0		Japanese Survey	Site Feature	Tepe or Mounded Structure							
HUS_2_0_0	HUS_2_1_0		Japanese Survey	Site Morphology	Circular							
HUS_2_0_0	HUS_2_1_0		Japanese Survey	Site Morphology	Dimensions				0.7			ha
HUS_2_0_0	HUS_2_1_0		Japanese Survey	Site Morphology	Dimensions				80.0	77.0	3.6	LWH
HUS_2_0_0	HUS_2_1_0		Japanese Survey	Site Morphology	Height < 5m							

Major_ID_L1 (Parent_ID)	Major_ID_L2	Major_ID_L3	Data_Source	Category	Data_Type	Detail_Data_Type	Comments	Period Code Text	Numerical Data 1	Numerical Data 2	Numerical Data 3	Data Comments
HUS_2_0_0	HUS_2_2_0		C1056	Site Feature	Tepe (Circular)							
HUS_2_0_0	HUS_2_2_0		C1056	Site Feature	Tepe or Mounded Structure							
HUS_2_0_0	HUS_2_2_0		C1056	Site Morphology	Circular							
HUS_2_0_0	HUS_2_2_0		C1056	Site Morphology	Dimensions				0.5			ha
HUS_2_0_0	HUS_2_2_0		C1056	Site Morphology	Dimensions				85.0	78.0		LW
HUS_2_0_0	HUS_2_3_0		Narges Tepe Survey	Literature Reference	Original Survey ID	Qumulijeh Tappeh						
HUS_2_0_0	HUS_2_3_0		Narges Tepe Survey	Object Data	Diagnostic (UNCERTAIN)			EBA				
HUS_2_0_0	HUS_2_3_0		Narges Tepe Survey	Object Data	Diagnostic (UNCERTAIN)			MBA				
HUS_3_0_0	HUS_3_1_0		Japanese Survey	Literature Reference	Original Survey ID	A6-No01 Jen Tappeh						
HUS_3_0_0	HUS_3_1_0		Japanese Survey	Object Data	Chipped Stone	stone blade						
HUS_3_0_0	HUS_3_1_0		Japanese Survey	Object Data	Human Bones	Human bones are scattered on surface						
HUS_3_0_0	HUS_3_1_0		Japanese Survey	Object Data	Object Comment(s)	Painted (red slip) pottery, gray and red-brown painted pottery						
HUS_3_0_0	HUS_3_1_0		Japanese Survey	Object Data	Pottery							
HUS_3_0_0	HUS_3_1_0		Japanese Survey	Site Feature	Burial: Cemetery							
HUS_3_0_0	HUS_3_1_0		Japanese Survey	Site Feature	Tepe (Circular)							
HUS_3_0_0	HUS_3_1_0		Japanese Survey	Site Feature	Tepe or Mounded Structure							
HUS_3_0_0	HUS_3_1_0		Japanese Survey	Site Morphology	Circular							
HUS_3_0_0	HUS_3_1_0		Japanese Survey	Site Morphology	Dimensions				0.3			ha
HUS_3_0_0	HUS_3_1_0		Japanese Survey	Site Morphology	Dimensions				64.7	77.3	2.7	LWH
HUS_3_0_0	HUS_3_1_0		Japanese Survey	Site Morphology	Height < 5m							
HUS_3_0_0	HUS_3_2_0		C1056	Site Feature	Tepe (Ovoid)							
HUS_3_0_0	HUS_3_2_0		C1056	Site Feature	Tepe or Mounded Structure							
HUS_3_0_0	HUS_3_2_0		C1056	Site Morphology	Dimensions				0.5			ha
HUS_3_0_0	HUS_3_2_0		C1056	Site Morphology	Dimensions				67.0	90.0		LW
HUS_3_0_0	HUS_3_2_0		C1056	Site Morphology	Ovoid							
HUS_4_0_0	HUS_4_1_0		Japanese Survey	Literature Reference	Original Survey ID	A6-No03 Ganjān Tappeh						

Major_ID_L1 (Parent_ID)	Major_ID_L2	Major_ID_L3	Data_Source	Category	Data_Type	Detail_Data_Type	Comments	Period Code Text	Numerical Data 1	Numerical Data 2	Numerical Data 3	Data Comments
HUS_4_0_0	HUS_4_1_0		Japanese Survey	Object Data	Object Comment(s)	painted pottery and gray and red-brown polished pottery						
HUS_4_0_0	HUS_4_1_0		Japanese Survey	Object Data	Pottery							
HUS_4_0_0	HUS_4_1_0		Japanese Survey	Site Feature	Tepe (Ovoid)							
HUS_4_0_0	HUS_4_1_0		Japanese Survey	Site Feature	Tepe or Mounded Structure							
HUS_4_0_0	HUS_4_1_0		Japanese Survey	Site Morphology	Dimensions				0.5			ha
HUS_4_0_0	HUS_4_1_0		Japanese Survey	Site Morphology	Dimensions				80.0	170.0	12.5	LWH
HUS_4_0_0	HUS_4_1_0		Japanese Survey	Site Morphology	Height 10 -15m							
HUS_4_0_0	HUS_4_1_0		Japanese Survey	Site Morphology	Ovoid							
HUS_4_0_0	HUS_4_2_0		C1056	Site Feature	Tepe (Circular)							
HUS_4_0_0	HUS_4_2_0		C1056	Site Feature	Tepe or Mounded Structure							
HUS_4_0_0	HUS_4_2_0		C1056	Site Morphology	Circular							
HUS_4_0_0	HUS_4_2_0		C1056	Site Morphology	Dimensions				0.5			ha
HUS_4_0_0	HUS_4_2_0		C1056	Site Morphology	Dimensions				77.0	76.0		
HUS_5_0_0	HUS_5_1_0		Japanese Survey	Literature Reference	Original Survey ID	A6-No04 Turkamān āyeš Tappeh						
HUS_5_0_0	HUS_5_1_0		Japanese Survey	Object Data	Diagnostic (UNCERTAIN)			ISL				
HUS_5_0_0	HUS_5_1_0		Japanese Survey	Object Data	Object Comment(s)	gray polished pottery and Islamic pottery						
HUS_5_0_0	HUS_5_1_0		Japanese Survey	Object Data	Pottery							
HUS_5_0_0	HUS_5_1_0		Japanese Survey	Site Feature	Tepe (Circular)							
HUS_5_0_0	HUS_5_1_0		Japanese Survey	Site Feature	Tepe or Mounded Structure							
HUS_5_0_0	HUS_5_1_0		Japanese Survey	Site Morphology	Circular							
HUS_5_0_0	HUS_5_1_0		Japanese Survey	Site Morphology	Dimensions				100.0	2.8		diameter; H
HUS_5_0_0	HUS_5_1_0		Japanese Survey	Site Morphology	Dimensions				0.3			ha
HUS_5_0_0	HUS_5_2_0		C1056	Site Feature	Tepe (Circular)							
HUS_5_0_0	HUS_5_2_0		C1056	Site Feature	Tepe or Mounded Structure							
HUS_5_0_0	HUS_5_2_0		C1056	Site Morphology	Circular							
HUS_5_0_0	HUS_5_2_0		C1056	Site Morphology	Dimensions				0.2			ha
HUS_5_0_0	HUS_5_2_0		C1056	Site Morphology	Dimensions				55.0	58.0		LW

Major_ID_L1 (Parent_ID)	Major_ID_L2	Major_ID_L3	Data_Source	Category	Data_Type	Detail_Data_Type	Comments	Period Code Text	Numerical Data 1	Numerical Data 2	Numerical Data 3	Data Comments
HUS_5_0_0	HUS_5_3_0		Narges Tepe Survey	Literature Reference	Original Survey ID	Turkman Ayesh Tappeh						
HUS_5_0_0	HUS_5_3_0		Narges Tepe Survey	Object Data	Diagnostic (UNCERTAIN)			ACH				
HUS_5_0_0	HUS_5_3_0		Narges Tepe Survey	Object Data	Diagnostic (UNCERTAIN)			IA34				
HUS_6_0_0	HUS_6_1_0		C1056	Site Feature	Tepe (Ovoid)							
HUS_6_0_0	HUS_6_1_0		C1056	Site Feature	Tepe or Mounded Structure							
HUS_6_0_0	HUS_6_1_0		C1056	Site Morphology	Dimensions				0.6			ha
HUS_6_0_0	HUS_6_1_0		C1056	Site Morphology	Dimensions				73.0	95.0		LW
HUS_6_0_0	HUS_6_1_0		C1056	Site Morphology	Ovoid							
HUS_6_0_0	HUS_6_1_0		Japanese Survey	Literature Reference	Original Survey ID	A6-No06 Talū Tapppeh						
HUS_6_0_0	HUS_6_1_0		Japanese Survey	Object Data	Object Comment(s)	painted pottery and gray and red-brown polished pottery						
HUS_6_0_0	HUS_6_1_0		Japanese Survey	Object Data	Pottery							
HUS_6_0_0	HUS_6_1_0		Japanese Survey	Site Feature	Tepe (Ovoid)							
HUS_6_0_0	HUS_6_1_0		Japanese Survey	Site Feature	Tepe or Mounded Structure							
HUS_6_0_0	HUS_6_1_0		Japanese Survey	Site Morphology	Dimensions				0.4			ha
HUS_6_0_0	HUS_6_1_0		Japanese Survey	Site Morphology	Dimensions				84.0	87.0	3.3	LWH
HUS_6_0_0	HUS_6_1_0		Japanese Survey	Site Morphology	Ovoid							
HUS_6_0_0	HUS_6_2_0		Narges Tepe Survey	Literature Reference	Original Survey ID	Abeh Palang Tappeh						
HUS_6_0_0	HUS_6_2_0		Narges Tepe Survey	Object Data	Diagnostic (UNCERTAIN)			ISL				
HUS_6_0_0	HUS_6_2_0		Narges Tepe Survey	Object Data	Diagnostic (UNCERTAIN)			EBA				
HUS_6_0_0	HUS_6_2_0		Narges Tepe Survey	Object Data	Diagnostic (UNCERTAIN)			LBA				
HUS_6_0_0	HUS_6_2_0		Narges Tepe Survey	Object Data	Diagnostic (UNCERTAIN)			MBA				
HUS_7_0_0	HUS_7_1_0		Japanese Survey	Literature Reference	Original Survey ID	A6-No07 Golbāq Tappeh						
HUS_7_0_0	HUS_7_1_0		Japanese Survey	Object Data	Object Comment(s)	painted pottery and gray polished pottery						
HUS_7_0_0	HUS_7_1_0		Japanese Survey	Object Data	Pottery							

Major_ID_L1 (Parent_ID)	Major_ID_L2	Major_ID_L3	Data_Source	Category	Data_Type	Detail_Data_Type	Comments	Period Code Text	Numerical Data 1	Numerical Data 2	Numerical Data 3	Data Comments
HUS_7_0_0	HUS_7_1_0		Japanese Survey	Site Feature	Tepe (Circular)							
HUS_7_0_0	HUS_7_1_0		Japanese Survey	Site Feature	Tepe or Mounded Structure							
HUS_7_0_0	HUS_7_1_0		Japanese Survey	Site Morphology	Circular							
HUS_7_0_0	HUS_7_1_0		Japanese Survey	Site Morphology	Dimensions				0.4			ha
HUS_7_0_0	HUS_7_1_0		Japanese Survey	Site Morphology	Dimensions				83.0	60.0	3.3	LWH
HUS_7_0_0	HUS_7_1_0		Japanese Survey	Site Morphology	Height 5-10m							
HUS_7_0_0	HUS_7_2_0		C1056	Site Feature	Complex of Low Mounds	One large mounds, plus at least 4 small ones surrounding it						
HUS_7_0_0	HUS_7_2_0		C1056	Site Feature	Tepe or Mounded Structure							
HUS_7_0_0	HUS_7_2_0		C1056	Site Morphology	Dimensions				0.3			ha
HUS_7_0_0	HUS_7_2_0		C1056	Site Morphology	Dimensions				91.0	66.0		LW
HUS_7_0_0	HUS_7_2_0		C1056	Site Morphology	Irregular							
HUS_8_0_0	HUS_8_1_0		Japanese Survey	Literature Reference	Original Survey ID	A6-No08 Hammān sar Tappeh						
HUS_8_0_0	HUS_8_1_0		Japanese Survey	Object Data	Object Comment(s)	painted pottery and gray and red-brown polished pottery						
HUS_8_0_0	HUS_8_1_0		Japanese Survey	Object Data	Pottery							
HUS_8_0_0	HUS_8_1_0		Japanese Survey	Site Feature	Tepe (Circular)							
HUS_8_0_0	HUS_8_1_0		Japanese Survey	Site Feature	Tepe or Mounded Structure							
HUS_8_0_0	HUS_8_1_0		Japanese Survey	Site Morphology	Circular							
HUS_8_0_0	HUS_8_1_0		Japanese Survey	Site Morphology	Dimensions				0.2			ha
HUS_8_0_0	HUS_8_1_0		Japanese Survey	Site Morphology	Dimensions				75.0	68.0	4.7	LWH
HUS_8_0_0	HUS_8_1_0		Japanese Survey	Site Morphology	Height < 5m							
HUS_8_0_0	HUS_8_2_0		C1056	Site Feature	Tepe (Circular)							
HUS_8_0_0	HUS_8_2_0		C1056	Site Feature	Tepe or Mounded Structure							
HUS_8_0_0	HUS_8_2_0		C1056	Site Morphology	Circular							
HUS_8_0_0	HUS_8_2_0		C1056	Site Morphology	Dimensions				0.1			ha
HUS_8_0_0	HUS_8_2_0		C1056	Site Morphology	Dimensions				46.0	40.0		LW
HUS_8_0_0	HUS_8_3_0		Narges Tepe Survey	Literature Reference	Original Survey ID	Hamam Sur Tappeh/Haman Tappeh						
HUS_8_0_0	HUS_8_3_0		Narges Tepe Survey	Object Data	Diagnostic (UNCERTAIN)			ISL				

Major_ID_L1 (Parent_ID)	Major_ID_L2	Major_ID_L3	Data_Source	Category	Data_Type	Detail_Data_Type	Comments	Period Code Text	Numerical Data 1	Numerical Data 2	Numerical Data 3	Data Comments
HUS_8_0_0	HUS_8_3_0		Narges Tepe Survey	Object Data	Diagnostic (UNCERTAIN)			IA34				
HUS_8_0_0	HUS_8_3_0		Narges Tepe Survey	Object Data	Diagnostic (UNCERTAIN)			EBA				
HUS_8_0_0	HUS_8_3_0		Narges Tepe Survey	Object Data	Diagnostic (UNCERTAIN)			CH				
HUS_8_0_0	HUS_8_3_0		Narges Tepe Survey	Object Data	Diagnostic (UNCERTAIN)			NEO				
HUS_9_0_0	HUS_9_1_0		Japanese Survey	Literature Reference	Original Survey ID	A6-No09 Jafar-ābād Tappeh						
HUS_9_0_0	HUS_9_1_0		Japanese Survey	Object Data	Diagnostic (UNCERTAIN)			ISL				
HUS_9_0_0	HUS_9_1_0		Japanese Survey	Object Data	Object Comment(s)	gray polished pottery and Islamic pottery						
HUS_9_0_0	HUS_9_1_0		Japanese Survey	Object Data	Pottery							
HUS_9_0_0	HUS_9_1_0		Japanese Survey	Site Feature	Tepe (Rectilinear)							
HUS_9_0_0	HUS_9_1_0		Japanese Survey	Site Feature	Tepe or Mounded Structure							
HUS_9_0_0	HUS_9_1_0		Japanese Survey	Site Morphology	Dimensions				1.2			ha
HUS_9_0_0	HUS_9_1_0		Japanese Survey	Site Morphology	Dimensions				164.0	105.0	6.2	LWH
HUS_9_0_0	HUS_9_1_0		Japanese Survey	Site Morphology	Height 5-10m							
HUS_9_0_0	HUS_9_1_0		Japanese Survey	Site Morphology	Rectilinear							
HUS_9_0_0	HUS_9_2_0		C1056	Site Feature	Tepe (Ovoid)							
HUS_9_0_0	HUS_9_2_0		C1056	Site Morphology	Dimensions				1.3			ha
HUS_9_0_0	HUS_9_2_0		C1056	Site Morphology	Dimensions				150.0	120.0		LW
HUS_9_0_0	HUS_9_2_0		C1056	Site Morphology	Ovoid							
HUS_10_0_0	HUS_10_1_0		Japanese Survey	Literature Reference	Original Survey ID	A6-No10 Heydar-ābād Tappeh						
HUS_10_0_0	HUS_10_1_0		Japanese Survey	Site Feature	Tepe (Rectilinear)							
HUS_10_0_0	HUS_10_1_0		Japanese Survey	Site Feature	Tepe or Mounded Structure							
HUS_10_0_0	HUS_10_1_0		Japanese Survey	Site Morphology	Dimensions				0.2			ha
HUS_10_0_0	HUS_10_1_0		Japanese Survey	Site Morphology	Dimensions				67.0	63.0	6.3	LWH
HUS_10_0_0	HUS_10_1_0		Japanese Survey	Site Morphology	Height 5-10m							
HUS_10_0_0	HUS_10_1_0		Japanese Survey	Site Morphology	Rectilinear							
HUS_10_0_0	HUS_10_2_0		C1056	Site Feature	Complex Topographic Mound							
HUS_10_0_0	HUS_10_2_0		C1056	Site Morphology	Dimensions				1.2			ha
HUS_10_0_0	HUS_10_2_0		C1056	Site Morphology	Dimensions				210.0	63.0		LW

Major_ID_L1 (Parent_ID)	Major_ID_L2	Major_ID_L3	Data_Source	Category	Data_Type	Detail_Data_Type	Comments	Period Code Text	Numerical Data 1	Numerical Data 2	Numerical Data 3	Data Comments
HUS_10_0_0	HUS_10_2_0		C1056	Site Morphology	Irregular							
HUS_11_0_0	HUS_11_1_0		Japanese Survey	Literature Reference	Original Survey ID	A6-No14 Anar Tappeh						
HUS_11_0_0	HUS_11_1_0		Japanese Survey	Object Data	Object Comment(s)	painted pottery, gray and red-brown polished pottery						
HUS_11_0_0	HUS_11_1_0		Japanese Survey	Object Data	Pottery							
HUS_11_0_0	HUS_11_1_0		Japanese Survey	Site Feature	Tepe (Circular)							
HUS_11_0_0	HUS_11_1_0		Japanese Survey	Site Feature	Tepe or Mounded Structure							
HUS_11_0_0	HUS_11_1_0		Japanese Survey	Site Morphology	Circular							
HUS_11_0_0	HUS_11_1_0		Japanese Survey	Site Morphology	Dimensions				103.0	3.5		diameter; H
HUS_11_0_0	HUS_11_1_0		Japanese Survey	Site Morphology	Dimensions				0.4			ha
HUS_11_0_0	HUS_11_1_0		Japanese Survey	Site Morphology	Height < 5m							
HUS_12_0_0	HUS_12_1_0		Japanese Survey	Literature Reference	Original Survey ID	A6-No15 Tappeh Kolah-zangiyān						
HUS_12_0_0	HUS_12_1_0		Japanese Survey	Object Data	Object Comment(s)	gray polished pottery						
HUS_12_0_0	HUS_12_1_0		Japanese Survey	Object Data	Pottery							
HUS_12_0_0	HUS_12_1_0		Japanese Survey	Site Feature	Tepe (Ovoid)							
HUS_12_0_0	HUS_12_1_0		Japanese Survey	Site Feature	Tepe or Mounded Structure							
HUS_12_0_0	HUS_12_1_0		Japanese Survey	Site Morphology	Dimensions				0.8			ha
HUS_12_0_0	HUS_12_1_0		Japanese Survey	Site Morphology	Dimensions				119.0	133.0	5.3	LWH
HUS_12_0_0	HUS_12_1_0		Japanese Survey	Site Morphology	Height 5-10m							
HUS_12_0_0	HUS_12_1_0		Japanese Survey	Site Morphology	Ovoid							
HUS_13_0_0	HUS_13_1_0		Japanese Survey	Literature Reference	Original Survey ID	A6-No16 Tappeh Nūr						
HUS_13_0_0	HUS_13_1_0		Japanese Survey	Object Data	Object Comment(s)	painted pottery and red-brown polished pottery						
HUS_13_0_0	HUS_13_1_0		Japanese Survey	Object Data	Pottery							
HUS_13_0_0	HUS_13_1_0		Japanese Survey	Site Feature	Tepe (Circular)							
HUS_13_0_0	HUS_13_1_0		Japanese Survey	Site Feature	Tepe or Mounded Structure							
HUS_13_0_0	HUS_13_1_0		Japanese Survey	Site Morphology	Circular							
HUS_13_0_0	HUS_13_1_0		Japanese Survey	Site Morphology	Dimensions				60.0	8.5		diameter; H
HUS_13_0_0	HUS_13_1_0		Japanese Survey	Site Morphology	Dimensions				0.4			ha

Major_ID_L1 (Parent_ID)	Major_ID_L2	Major_ID_L3	Data_Source	Category	Data_Type	Detail_Data_Type	Comments	Period Code Text	Numerical Data 1	Numerical Data 2	Numerical Data 3	Data Comments
HUS_13_0_0	HUS_13_1_0		Japanese Survey	Site Morphology	Height 5-10m							
HUS_13_0_0	HUS_13_2_0		C1056	Site Feature	Tepe (Circular)							
HUS_13_0_0	HUS_13_2_0		C1056	Site Morphology	Circular							
HUS_13_0_0	HUS_13_2_0		C1056	Site Morphology	Dimensions				0.2			ha
HUS_13_0_0	HUS_13_2_0		C1056	Site Morphology	Dimensions				54.0	45.0		LW
HUS_14_0_0	HUS_14_1_0		Japanese Survey	Literature Reference	Original Survey ID	A6-No18 Taxši mahalleh Tappeh						
HUS_14_0_0	HUS_14_1_0		Japanese Survey	Object Data	Object Comment(s)	red brown polished pottery						
HUS_14_0_0	HUS_14_1_0		Japanese Survey	Object Data	Pottery							
HUS_14_0_0	HUS_14_1_0		Japanese Survey	Site Feature	Tepe (Circular)							
HUS_14_0_0	HUS_14_1_0		Japanese Survey	Site Feature	Tepe or Mounded Structure							
HUS_14_0_0	HUS_14_1_0		Japanese Survey	Site Morphology	Circular							
HUS_14_0_0	HUS_14_1_0		Japanese Survey	Site Morphology	Dimensions				100.0	4.0		diameter; H
HUS_14_0_0	HUS_14_1_0		Japanese Survey	Site Morphology	Dimensions				1.1			ha
HUS_14_0_0	HUS_14_1_0		Japanese Survey	Site Morphology	Height 5-10m							
HUS_14_0_0	HUS_14_2_0		C1056	Site Feature	Soil Colour Difference							
HUS_14_0_0	HUS_14_2_0		C1056	Site Morphology	Dimensions				0.8			ha
HUS_14_0_0	HUS_14_2_0		C1056	Site Morphology	Dimensions				130.0	85.0		LW
HUS_15_0_0	HUS_15_1_0		Japanese Survey	Literature Reference	Original Survey ID	A6-No19 Šaqal Tappeh						
HUS_15_0_0	HUS_15_1_0		Japanese Survey	Object Data	Object Comment(s)	red-brown polished pottery						
HUS_15_0_0	HUS_15_1_0		Japanese Survey	Object Data	Pottery							
HUS_15_0_0	HUS_15_1_0		Japanese Survey	Site Feature	Tepe (Circular)							
HUS_15_0_0	HUS_15_1_0		Japanese Survey	Site Feature	Tepe or Mounded Structure							
HUS_15_0_0	HUS_15_1_0		Japanese Survey	Site Morphology	Circular							
HUS_15_0_0	HUS_15_1_0		Japanese Survey	Site Morphology	Dimensions				103.0	2.3		diameter; H
HUS_15_0_0	HUS_15_1_0		Japanese Survey	Site Morphology	Dimensions				0.4			ha
HUS_15_0_0	HUS_15_1_0		Japanese Survey	Site Morphology	Height < 5m							
HUS_15_0_0	HUS_15_2_0		C1056	Site Feature	Tepe (Circular)							
HUS_15_0_0	HUS_15_2_0		C1056	Site Morphology	Circular							
HUS_15_0_0	HUS_15_2_0		C1056	Site Morphology	Dimensions				0.7			ha
HUS_15_0_0	HUS_15_2_0		C1056	Site Morphology	Dimensions				95.0	95.0		LW
HUS_16_0_0	HUS_16_1_0		Japanese Survey	Literature Reference	Original Survey ID	A6-No20 Xargūs Tappeh						

Major_ID_L1 (Parent_ID)	Major_ID_L2	Major_ID_L3	Data_Source	Category	Data_Type	Detail_Data_Type	Comments	Period Code Text	Numerical Data 1	Numerical Data 2	Numerical Data 3	Data Comments
HUS_16_0_0	HUS_16_1_0		Japanese Survey	Object Data	Object Comment(s)	painted pottery and gray polished pottery						
HUS_16_0_0	HUS_16_1_0		Japanese Survey	Object Data	Pottery							
HUS_16_0_0	HUS_16_1_0		Japanese Survey	Site Feature	Tepe (Circular)							
HUS_16_0_0	HUS_16_1_0		Japanese Survey	Site Feature	Tepe or Mounded Structure							
HUS_16_0_0	HUS_16_1_0		Japanese Survey	Site Morphology	Circular							
HUS_16_0_0	HUS_16_1_0		Japanese Survey	Site Morphology	Dimensions				66.0	4.5		diameter; H
HUS_16_0_0	HUS_16_1_0		Japanese Survey	Site Morphology	Dimensions				0.6			ha
HUS_16_0_0	HUS_16_1_0		Japanese Survey	Site Morphology	Height < 5m							
HUS_16_0_0	HUS_16_2_0		C1056	Site Feature	Tepe (Ovoid)							
HUS_16_0_0	HUS_16_2_0		C1056	Site Morphology	Dimensions				0.6			ha
HUS_16_0_0	HUS_16_2_0		C1056	Site Morphology	Dimensions				83.0	80.0		LW
HUS_16_0_0	HUS_16_2_0		C1056	Site Morphology	Ovoid							
HUS_16_0_0	HUS_16_3_0		Narges Tepe Survey	Literature Reference	Original Survey ID	Khargush Tappeh (De Morgan Excavation 1890)						
HUS_16_0_0	HUS_16_3_0		Narges Tepe Survey	Object Data	Diagnostic (UNCERTAIN)			PAR				
HUS_16_0_0	HUS_16_3_0		Narges Tepe Survey	Object Data	Diagnostic (UNCERTAIN)			IA34				
HUS_16_0_0	HUS_16_3_0		Narges Tepe Survey	Object Data	Diagnostic (UNCERTAIN)			ISL				
HUS_17_0_0	HUS_17_1_0		Japanese Survey	Literature Reference	Original Survey ID	B5-No03 Topčeh Tappeh						
HUS_17_0_0	HUS_17_1_0		Japanese Survey	Object Data	Object Comment(s)	red brown polished pottery						
HUS_17_0_0	HUS_17_1_0		Japanese Survey	Object Data	Pottery							
HUS_17_0_0	HUS_17_1_0		Japanese Survey	Site Feature	Tepe (Circular)							
HUS_17_0_0	HUS_17_1_0		Japanese Survey	Site Feature	Tepe or Mounded Structure							
HUS_17_0_0	HUS_17_1_0		Japanese Survey	Site Morphology	Circular							
HUS_17_0_0	HUS_17_1_0		Japanese Survey	Site Morphology	Dimensions				60.0	3.0		diameter; H
HUS_17_0_0	HUS_17_1_0		Japanese Survey	Site Morphology	Dimensions				0.6			ha
HUS_17_0_0	HUS_17_1_0		Japanese Survey	Site Morphology	Height < 5m							
HUS_17_0_0	HUS_17_2_0		C1056	Site Feature	Complex of Low Mounds							

Major_ID_L1 (Parent_ID)	Major_ID_L2	Major_ID_L3	Data_Source	Category	Data_Type	Detail_Data_Type	Comments	Period Code Text	Numerical Data 1	Numerical Data 2	Numerical Data 3	Data Comments
HUS_17_0_0	HUS_17_2_0		C1056	Site Feature	Tepe or Mounded Structure							
HUS_17_0_0	HUS_17_2_0		C1056	Site Morphology	Dimensions				1.5			ha
HUS_17_0_0	HUS_17_2_0		C1056	Site Morphology	Dimensions				163.0	120.0		LW
HUS_17_0_0	HUS_17_2_0		C1056	Site Morphology	Irregular							
HUS_18_0_0	HUS_18_1_0		Japanese Survey	Literature Reference	Original Survey ID	B5-No09 Aiyn Tappeh						
HUS_18_0_0	HUS_18_1_0		Japanese Survey	Object Data	Object Comment(s)	gray and red-brown polished pottery						
HUS_18_0_0	HUS_18_1_0		Japanese Survey	Object Data	Pottery							
HUS_18_0_0	HUS_18_1_0		Japanese Survey	Site Feature	Tepe (Circular)							
HUS_18_0_0	HUS_18_1_0		Japanese Survey	Site Feature	Tepe or Mounded Structure							
HUS_18_0_0	HUS_18_1_0		Japanese Survey	Site Morphology	Circular							
HUS_18_0_0	HUS_18_1_0		Japanese Survey	Site Morphology	Dimensions				0.9			ha
HUS_18_0_0	HUS_18_1_0		Japanese Survey	Site Morphology	Dimensions				66.0	57.0	2.4	LWH
HUS_18_0_0	HUS_18_1_0		Japanese Survey	Site Morphology	Height < 5m							
HUS_18_0_0	HUS_18_2_0		C1056	Site Feature	Tepe (Ovoid)							
HUS_18_0_0	HUS_18_2_0		C1056	Site Feature	Tepe or Mounded Structure							
HUS_18_0_0	HUS_18_2_0		C1056	Site Morphology	Dimensions				0.2			ha
HUS_18_0_0	HUS_18_2_0		C1056	Site Morphology	Dimensions				42.0	65.0		LW
HUS_18_0_0	HUS_18_2_0		C1056	Site Morphology	Ovoid							
HUS_19_0_0	HUS_19_1_0		Japanese Survey	Literature Reference	Original Survey ID	B5-No20 Aqsin-galeh Tappeh						
HUS_19_0_0	HUS_19_1_0		Japanese Survey	Object Data	Brick							
HUS_19_0_0	HUS_19_1_0		Japanese Survey	Object Data	Diagnostic (UNCERTAIN)			ISL				
HUS_19_0_0	HUS_19_1_0		Japanese Survey	Object Data	Object Comment(s)	red polished and islamic pottery						
HUS_19_0_0	HUS_19_1_0		Japanese Survey	Object Data	Pottery							
HUS_19_0_0	HUS_19_1_0		Japanese Survey	Site Feature	Tepe (Ovoid)							
HUS_19_0_0	HUS_19_1_0		Japanese Survey	Site Feature	Tepe or Mounded Structure							
HUS_19_0_0	HUS_19_1_0		Japanese Survey	Site Morphology	Dimensions				0.9			ha
HUS_19_0_0	HUS_19_1_0		Japanese Survey	Site Morphology	Dimensions				90.0	126.0	5.3	LWH
HUS_19_0_0	HUS_19_1_0		Japanese Survey	Site Morphology	Height 5-10m							
HUS_19_0_0	HUS_19_1_0		Japanese Survey	Site Morphology	Ovoid							
HUS_19_0_0	HUS_19_2_0		C1056	Site Feature	Tepe (Ovoid)							

Major_ID_L1 (Parent_ID)	Major_ID_L2	Major_ID_L3	Data_Source	Category	Data_Type	Detail_Data_Type	Comments	Period Code Text	Numerical Data 1	Numerical Data 2	Numerical Data 3	Data Comments
HUS_19_0_0	HUS_19_2_0		C1056	Site Feature	Tepe or Mounded Structure							
HUS_19_0_0	HUS_19_2_0		C1056	Site Morphology	Dimensions				0.7			ha
HUS_19_0_0	HUS_19_2_0		C1056	Site Morphology	Dimensions				72.0	128.0		LWH
HUS_19_0_0	HUS_19_2_0		C1056	Site Morphology	Ovoid							
HUS_19_0_0	HUS_19_3_0		Narges Tepe Survey	Literature Reference	Original Survey ID	Gorgan Airport (Fordugah) Narges Tappeh						
HUS_19_0_0	HUS_19_3_0		Narges Tepe Survey	Object Data	Diagnostic (UNCERTAIN)			LBA				
HUS_19_0_0	HUS_19_3_0		Narges Tepe Survey	Object Data	Diagnostic (UNCERTAIN)			PAR				
HUS_19_0_0	HUS_19_3_0		Narges Tepe Survey	Object Data	Diagnostic (UNCERTAIN)			IA34				
HUS_19_0_0	HUS_19_3_0		Narges Tepe Survey	Object Data	Diagnostic (UNCERTAIN)			ISL				
HUS_19_0_0	HUS_19_3_0		Narges Tepe Survey	Object Data	Diagnostic (UNCERTAIN)			MBA				
HUS_19_0_0	HUS_19_3_0		Narges Tepe Survey	Object Data	Diagnostic (UNCERTAIN)			EBA				
HUS_19_0_0	HUS_19_4_0		Excavations (Archive)	Object Data	Pottery (Diagnostic)			NEO				
HUS_19_0_0	HUS_19_4_0		Excavations (Archive)	Object Data	Pottery (Diagnostic)			CH				
HUS_19_0_0	HUS_19_4_0		Excavations (Archive)	Object Data	Pottery (Diagnostic)			EBA				
HUS_19_0_0	HUS_19_4_0		Excavations (Archive)	Object Data	Pottery (Diagnostic)			MBA				
HUS_19_0_0	HUS_19_4_0		Excavations (Archive)	Object Data	Pottery (Diagnostic)			LBA				
HUS_19_0_0	HUS_19_4_0		Excavations (Archive)	Object Data	Pottery (Diagnostic)			IA3				
HUS_19_0_0	HUS_19_4_0		Excavations (Archive)	Object Data	Pottery (Diagnostic)			IA34				
HUS_19_0_0	HUS_19_4_0		Excavations (Archive)	Object Data	Pottery (Diagnostic)			IA4				
HUS_19_0_0	HUS_19_4_0		Excavations (Archive)	Object Data	Pottery (Diagnostic)			PAR				
HUS_20_0_0	HUS_20_1_0		Japanese Survey	Literature Reference	Original Survey ID	B6-No07 Tappeh Šarif						

Major_ID_L1 (Parent_ID)	Major_ID_L2	Major_ID_L3	Data_Source	Category	Data_Type	Detail_Data_Type	Comments	Period Code Text	Numerical Data 1	Numerical Data 2	Numerical Data 3	Data Comments
HUS_20_0_0	HUS_20_1_0		Japanese Survey	Object Data	Object Comment(s)	red-brown polished pottery						
HUS_20_0_0	HUS_20_1_0		Japanese Survey	Object Data	Pottery							
HUS_20_0_0	HUS_20_1_0		Japanese Survey	Site Feature	Tepe (Rectilinear)							
HUS_20_0_0	HUS_20_1_0		Japanese Survey	Site Feature	Tepe or Mounded Structure							
HUS_20_0_0	HUS_20_1_0		Japanese Survey	Site Morphology	Dimensions				1.2			ha
HUS_20_0_0	HUS_20_1_0		Japanese Survey	Site Morphology	Dimensions				70.0	80.0	7.4	LWH
HUS_20_0_0	HUS_20_1_0		Japanese Survey	Site Morphology	Height 5-10m							
HUS_20_0_0	HUS_20_1_0		Japanese Survey	Site Morphology	Rectilinear							
HUS_21_0_0	HUS_21_1_0		Japanese Survey	Literature Reference	Original Survey ID	B6-No08 Tappeh Jilaby						
HUS_21_0_0	HUS_21_1_0		Japanese Survey	Object Data	Object Comment(s)	painted pottery and gray polished pottery						
HUS_21_0_0	HUS_21_1_0		Japanese Survey	Object Data	Pottery							
HUS_21_0_0	HUS_21_1_0		Japanese Survey	Site Feature	Tepe (Ovoid)							
HUS_21_0_0	HUS_21_1_0		Japanese Survey	Site Feature	Tepe or Mounded Structure							
HUS_21_0_0	HUS_21_1_0		Japanese Survey	Site Morphology	Dimensions				0.9			ha
HUS_21_0_0	HUS_21_1_0		Japanese Survey	Site Morphology	Dimensions				106.0	140.0	6.8	LWH
HUS_21_0_0	HUS_21_1_0		Japanese Survey	Site Morphology	Height 5-10m							
HUS_21_0_0	HUS_21_1_0		Japanese Survey	Site Morphology	Ovoid							
HUS_21_0_0	HUS_21_2_0		C1056	Site Feature	Tepe (Ovoid)							
HUS_21_0_0	HUS_21_2_0		C1056	Site Feature	Tepe or Mounded Structure							
HUS_21_0_0	HUS_21_2_0		C1056	Site Morphology	Dimensions				0.4			ha
HUS_21_0_0	HUS_21_2_0		C1056	Site Morphology	Dimensions				68.0	80.0		LW
HUS_21_0_0	HUS_21_2_0		C1056	Site Morphology	Ovoid							
HUS_22_0_0	HUS_22_1_0		Japanese Survey	Literature Reference	Original Survey ID	B6-No09 Šoqal Tappeh						
HUS_22_0_0	HUS_22_1_0		Japanese Survey	Object Data	Object Comment(s)	gray and red-brown polished pottery						
HUS_22_0_0	HUS_22_1_0		Japanese Survey	Object Data	Pottery							
HUS_22_0_0	HUS_22_1_0		Japanese Survey	Site Feature	Tepe (Rectilinear)							
HUS_22_0_0	HUS_22_1_0		Japanese Survey	Site Feature	Tepe or Mounded Structure							
HUS_22_0_0	HUS_22_1_0		Japanese Survey	Site Morphology	Dimensions				4.9			ha
HUS_22_0_0	HUS_22_1_0		Japanese Survey	Site Morphology	Dimensions				250.0	190.0	23.5	LWH
HUS_22_0_0	HUS_22_1_0		Japanese Survey	Site Morphology	Height 20-25m							

Major_ID_L1 (Parent_ID)	Major_ID_L2	Major_ID_L3	Data_Source	Category	Data_Type	Detail_Data_Type	Comments	Period Code Text	Numerical Data 1	Numerical Data 2	Numerical Data 3	Data Comments
HUS_22_0_0	HUS_22_1_0		Japanese Survey	Site Morphology	Rectilinear	"like square with round corners"						
HUS_22_0_0	HUS_22_2_0		C1056	Site Feature	Tepe (Rectilinear)							
HUS_22_0_0	HUS_22_2_0		C1056	Site Feature	Tepe or Mounded Structure							
HUS_22_0_0	HUS_22_2_0		C1056	Site Morphology	Dimensions				7.4			ha
HUS_22_0_0	HUS_22_2_0		C1056	Site Morphology	Dimensions				270.0	357.0		LW
HUS_22_0_0	HUS_22_2_0		C1056	Site Morphology	Rectilinear							
HUS_23_0_0	HUS_23_1_0		Japanese Survey	Literature Reference	Original Survey ID	B6-No10 Jangal Tappeh						
HUS_23_0_0	HUS_23_1_0		Japanese Survey	Object Data	Object Comment(s)	red-brown polished pottery						
HUS_23_0_0	HUS_23_1_0		Japanese Survey	Object Data	Pottery							
HUS_23_0_0	HUS_23_1_0		Japanese Survey	Site Feature	Tepe or Mounded Structure							
HUS_23_0_0	HUS_23_1_0		Japanese Survey	Site Morphology	Dimensions				0.5			ha
HUS_23_0_0	HUS_23_1_0		Japanese Survey	Site Morphology	Dimensions				32.0	30.0	2.8	LWH
HUS_23_0_0	HUS_23_1_0		Japanese Survey	Site Morphology	Height < 5m							
HUS_23_0_0	HUS_23_1_0		Japanese Survey	Site Morphology	Irregular							
HUS_24_0_0	HUS_24_1_0		C1056	Site Feature	Tepe (Ovoid)							
HUS_24_0_0	HUS_24_1_0		C1056	Site Morphology	Dimensions				0.3			ha
HUS_24_0_0	HUS_24_1_0		C1056	Site Morphology	Dimensions				59.0	56.0		LW
HUS_24_0_0	HUS_24_1_0		C1056	Site Morphology	Ovoid							
HUS_24_0_0	HUS_24_1_0		Japanese Survey	Literature Reference	Original Survey ID	B6-No11 Xargoš Tappeh						
HUS_24_0_0	HUS_24_1_0		Japanese Survey	Object Data	Object Comment(s)	red-brown polished pottery						
HUS_24_0_0	HUS_24_1_0		Japanese Survey	Object Data	Pottery							
HUS_24_0_0	HUS_24_1_0		Japanese Survey	Site Feature	Tepe (Rectilinear)							
HUS_24_0_0	HUS_24_1_0		Japanese Survey	Site Feature	Tepe or Mounded Structure							
HUS_24_0_0	HUS_24_1_0		Japanese Survey	Site Morphology	Dimensions				0.4			ha
HUS_24_0_0	HUS_24_1_0		Japanese Survey	Site Morphology	Dimensions				60.0	50.0	5.2	LWH
HUS_24_0_0	HUS_24_1_0		Japanese Survey	Site Morphology	Height 5-10m							
HUS_24_0_0	HUS_24_1_0		Japanese Survey	Site Morphology	Rectilinear							
HUS_25_0_0	HUS_25_1_0		Japanese Survey	Literature Reference	Original Survey ID	B6-No13 Tappeh Emamzadeh-Solyman						
HUS_25_0_0	HUS_25_1_0		Japanese Survey	Object Data	Diagnostic (UNCERTAIN)			ISL				

Major_ID_L1 (Parent_ID)	Major_ID_L2	Major_ID_L3	Data_Source	Category	Data_Type	Detail_Data_Type	Comments	Period Code Text	Numerical Data 1	Numerical Data 2	Numerical Data 3	Data Comments
HUS_25_0_0	HUS_25_1_0		Japanese Survey	Object Data	Object Comment(s)	red-brown polished pottery and Islamic pottery						
HUS_25_0_0	HUS_25_1_0		Japanese Survey	Object Data	Pottery							
HUS_25_0_0	HUS_25_1_0		Japanese Survey	Site Feature	Burial: Structure (non-cairn)							
HUS_25_0_0	HUS_25_1_0		Japanese Survey	Site Feature	External Ditch							
HUS_25_0_0	HUS_25_1_0		Japanese Survey	Site Feature	Tepe (Circular)							
HUS_25_0_0	HUS_25_1_0		Japanese Survey	Site Feature	Tepe or Mounded Structure							
HUS_25_0_0	HUS_25_1_0		Japanese Survey	Site Morphology	Circular							
HUS_25_0_0	HUS_25_1_0		Japanese Survey	Site Morphology	Dimensions				39.0	6.0		diameter; H
HUS_25_0_0	HUS_25_1_0		Japanese Survey	Site Morphology	Dimensions				0.3			ha
HUS_25_0_0	HUS_25_1_0		Japanese Survey	Site Morphology	Height 5-10m							
HUS_25_0_0	HUS_25_2_0		C1056	Site Feature	Tepe (Circular)							
HUS_25_0_0	HUS_25_2_0		C1056	Site Feature	Tepe or Mounded Structure							
HUS_25_0_0	HUS_25_2_0		C1056	Site Morphology	Circular							
HUS_25_0_0	HUS_25_2_0		C1056	Site Morphology	Dimensions				0.2			ha
HUS_25_0_0	HUS_25_2_0		C1056	Site Morphology	Dimensions				50.0	52.0		LW
HUS_26_0_0	HUS_26_1_0		Japanese Survey	Literature Reference	Original Survey ID	B6-No15 Sang Tappeh Kuček						
HUS_26_0_0	HUS_26_1_0		Japanese Survey	Object Data	Object Comment(s)	red-brown polished pottery						
HUS_26_0_0	HUS_26_1_0		Japanese Survey	Object Data	Pottery							
HUS_26_0_0	HUS_26_1_0		Japanese Survey	Site Feature	Tepe (Circular)							
HUS_26_0_0	HUS_26_1_0		Japanese Survey	Site Feature	Tepe or Mounded Structure							
HUS_26_0_0	HUS_26_1_0		Japanese Survey	Site Morphology	Circular							
HUS_26_0_0	HUS_26_1_0		Japanese Survey	Site Morphology	Dimensions				0.3			ha
HUS_26_0_0	HUS_26_1_0		Japanese Survey	Site Morphology	Dimensions				113.0	97.0	3.4	LWH
HUS_26_0_0	HUS_26_1_0		Japanese Survey	Site Morphology	Height < 5m							
HUS_26_0_0	HUS_26_2_0		C1056	Site Feature	Tepe (Circular)							
HUS_26_0_0	HUS_26_2_0		C1056	Site Feature	Tepe or Mounded Structure							
HUS_26_0_0	HUS_26_2_0		C1056	Site Morphology	Circular							
HUS_26_0_0	HUS_26_2_0		C1056	Site Morphology	Dimensions				0.8			ha
HUS_26_0_0	HUS_26_2_0		C1056	Site Morphology	Dimensions				108.0	90.0		LW

Major_ID_L1 (Parent_ID)	Major_ID_L2	Major_ID_L3	Data_Source	Category	Data_Type	Detail_Data_Type	Comments	Period Code Text	Numerical Data 1	Numerical Data 2	Numerical Data 3	Data Comments
HUS_27_0_0	HUS_27_1_0		Japanese Survey	Literature Reference	Original Survey ID	B6-No16 Mazrā Tappeh						
HUS_27_0_0	HUS_27_1_0		Japanese Survey	Object Data	Diagnostic (UNCERTAIN)			ISL				
HUS_27_0_0	HUS_27_1_0		Japanese Survey	Object Data	Object Comment(s)	gray and red-brown polished pottery and islamic pottery						
HUS_27_0_0	HUS_27_1_0		Japanese Survey	Object Data	Pottery							
HUS_27_0_0	HUS_27_1_0		Japanese Survey	Site Feature	Tepe (Circular)							
HUS_27_0_0	HUS_27_1_0		Japanese Survey	Site Feature	Tepe or Mounded Structure							
HUS_27_0_0	HUS_27_1_0		Japanese Survey	Site Morphology	Circular							
HUS_27_0_0	HUS_27_1_0		Japanese Survey	Site Morphology	Dimensions				0.4			ha
HUS_27_0_0	HUS_27_1_0		Japanese Survey	Site Morphology	Dimensions				56.0	59.0	9.0	LWH
HUS_27_0_0	HUS_27_1_0		Japanese Survey	Site Morphology	Height 5-10m							
HUS_27_0_0	HUS_27_2_0		C1056	Site Feature	Tepe (Circular)							
HUS_27_0_0	HUS_27_2_0		C1056	Site Feature	Tepe or Mounded Structure							
HUS_27_0_0	HUS_27_2_0		C1056	Site Morphology	Circular							
HUS_27_0_0	HUS_27_2_0		C1056	Site Morphology	Dimensions				0.5			ha
HUS_27_0_0	HUS_27_2_0		C1056	Site Morphology	Dimensions				94.0	70.0		LW
HUS_28_0_0	HUS_28_1_0		Japanese Survey	Literature Reference	Original Survey ID	B6-No17 Tappeh Arbaby (Alā Fand) A						
HUS_28_0_0	HUS_28_1_0		Japanese Survey	Object Data	Object Comment(s)	red-brown polished pottery						
HUS_28_0_0	HUS_28_1_0		Japanese Survey	Object Data	Pottery							
HUS_28_0_0	HUS_28_1_0		Japanese Survey	Site Feature	Tepe (Circular)							
HUS_28_0_0	HUS_28_1_0		Japanese Survey	Site Feature	Tepe or Mounded Structure							
HUS_28_0_0	HUS_28_1_0		Japanese Survey	Site Morphology	Circular							
HUS_28_0_0	HUS_28_1_0		Japanese Survey	Site Morphology	Dimensions				0.7			ha
HUS_28_0_0	HUS_28_1_0		Japanese Survey	Site Morphology	Dimensions				57.0	63.0	4.0	LWH
HUS_28_0_0	HUS_28_1_0		Japanese Survey	Site Morphology	Height < 5m							
HUS_28_0_0	HUS_28_2_0		C1056	Site Feature	Tepe (Ovoid)							
HUS_28_0_0	HUS_28_2_0		C1056	Site Feature	Tepe or Mounded Structure							
HUS_28_0_0	HUS_28_2_0		C1056	Site Morphology	Dimensions				95.0	65.0		LW
HUS_28_0_0	HUS_28_2_0		C1056	Site Morphology	Dimensions				0.5			ha
HUS_28_0_0	HUS_28_2_0		C1056	Site Morphology	Ovoid							

Major_ID_L1 (Parent_ID)	Major_ID_L2	Major_ID_L3	Data_Source	Category	Data_Type	Detail_Data_Type	Comments	Period Code Text	Numerical Data 1	Numerical Data 2	Numerical Data 3	Data Comments
HUS_29_0_0	HUS_29_1_0		Japanese Survey	Literature Reference	Original Survey ID	B6-No18 Tappeh Zafari (Alā Fand) B						
HUS_29_0_0	HUS_29_1_0		Japanese Survey	Object Data	Object Comment(s)	red-brown polished pottery						
HUS_29_0_0	HUS_29_1_0		Japanese Survey	Object Data	Pottery							
HUS_29_0_0	HUS_29_1_0		Japanese Survey	Site Feature	Tepe (Circular)							
HUS_29_0_0	HUS_29_1_0		Japanese Survey	Site Feature	Tepe or Mounded Structure							
HUS_29_0_0	HUS_29_1_0		Japanese Survey	Site Morphology	Circular							
HUS_29_0_0	HUS_29_1_0		Japanese Survey	Site Morphology	Dimensions				0.4			ha
HUS_29_0_0	HUS_29_1_0		Japanese Survey	Site Morphology	Dimensions				84.0	80.0	1.7	LWH
HUS_29_0_0	HUS_29_1_0		Japanese Survey	Site Morphology	Height < 5m							
HUS_29_0_0	HUS_29_2_0		C1056	Site Feature	Tepe (Circular)							
HUS_29_0_0	HUS_29_2_0		C1056	Site Morphology	Circular							
HUS_29_0_0	HUS_29_2_0		C1056	Site Morphology	Dimensions				0.2			ha
HUS_29_0_0	HUS_29_2_0		C1056	Site Morphology	Dimensions				57.0	46.0		LW
HUS_30_0_0	HUS_30_1_0		Japanese Survey	Literature Reference	Original Survey ID	C5-No01 Šoqal Tappeh North						
HUS_30_0_0	HUS_30_1_0		Japanese Survey	Site Feature	Tepe (Circular)							
HUS_30_0_0	HUS_30_1_0		Japanese Survey	Site Feature	Tepe or Mounded Structure							
HUS_30_0_0	HUS_30_1_0		Japanese Survey	Site Morphology	Circular							
HUS_30_0_0	HUS_30_1_0		Japanese Survey	Site Morphology	Dimensions				128.0	6.0		diameter; H
HUS_30_0_0	HUS_30_1_0		Japanese Survey	Site Morphology	Dimensions				0.9			ha
HUS_30_0_0	HUS_30_1_0		Japanese Survey	Site Morphology	Height 5-10m							
HUS_30_0_0	HUS_30_2_0		C1056	Site Feature	Tepe (Ovoid)							
HUS_30_0_0	HUS_30_2_0		C1056	Site Morphology	Dimensions				0.8			ha
HUS_30_0_0	HUS_30_2_0		C1056	Site Morphology	Dimensions				92.0	108.0		LW
HUS_30_0_0	HUS_30_2_0		C1056	Site Morphology	Ovoid							
HUS_30_0_0	HUS_30_3_0		Narges Tepe Survey	Literature Reference	Original Survey ID	Northern Shoghal Tappeh						
HUS_30_0_0	HUS_30_3_0		Narges Tepe Survey	Object Data	Diagnostic (UNCERTAIN)			ISL				
HUS_31_0_0	HUS_31_1_0		Japanese Survey	Literature Reference	Original Survey ID	C5-No02 Šoqal Tappeh South						
HUS_31_0_0	HUS_31_1_0		Japanese Survey	Object Data	Chipped Stone							
HUS_31_0_0	HUS_31_1_0		Japanese Survey	Object Data	Object Comment(s)	broken flint blade						
HUS_31_0_0	HUS_31_1_0		Japanese Survey	Site Feature	Tepe (Circular)							

Major_ID_L1 (Parent_ID)	Major_ID_L2	Major_ID_L3	Data_Source	Category	Data_Type	Detail_Data_Type	Comments	Period Code Text	Numerical Data 1	Numerical Data 2	Numerical Data 3	Data Comments
HUS_31_0_0	HUS_31_1_0		Japanese Survey	Site Feature	Tepe or Mounded Structure							
HUS_31_0_0	HUS_31_1_0		Japanese Survey	Site Morphology	Circular							
HUS_31_0_0	HUS_31_1_0		Japanese Survey	Site Morphology	Dimensions				94.0	5.3		diameter; H
HUS_31_0_0	HUS_31_1_0		Japanese Survey	Site Morphology	Dimensions				0.7			ha
HUS_31_0_0	HUS_31_1_0		Japanese Survey	Site Morphology	Height 5-10m							
HUS_31_0_0	HUS_31_2_0		C1056	Site Feature	Tepe (Circular)							
HUS_31_0_0	HUS_31_2_0		C1056	Site Morphology	Circular							
HUS_31_0_0	HUS_31_2_0		C1056	Site Morphology	Dimensions				0.4			ha
HUS_31_0_0	HUS_31_2_0		C1056	Site Morphology	Dimensions				84.0	70.0		LW
HUS_31_0_0	HUS_31_3_0		Narges Tepe Survey	Literature Reference	Original Survey ID	Southern Shoghal Tappeh						
HUS_31_0_0	HUS_31_3_0		Narges Tepe Survey	Object Data	Diagnostic (UNCERTAIN)			ISL				
HUS_32_0_0	HUS_32_1_0		Japanese Survey	Literature Reference	Original Survey ID	C5-No03 Tappeh Hoseynābād						
HUS_32_0_0	HUS_32_1_0		Japanese Survey	Object Data	Chipped Stone	flint blades						
HUS_32_0_0	HUS_32_1_0		Japanese Survey	Object Data	Diagnostic (UNCERTAIN)			ISL				
HUS_32_0_0	HUS_32_1_0		Japanese Survey	Object Data	Object Comment(s)	painted pottery, burnished dark gray pottery and Islamic pottery						
HUS_32_0_0	HUS_32_1_0		Japanese Survey	Object Data	Pottery							
HUS_32_0_0	HUS_32_1_0		Japanese Survey	Site Feature	Tepe (Circular)							
HUS_32_0_0	HUS_32_1_0		Japanese Survey	Site Feature	Tepe or Mounded Structure							
HUS_32_0_0	HUS_32_1_0		Japanese Survey	Site Morphology	Circular							
HUS_32_0_0	HUS_32_1_0		Japanese Survey	Site Morphology	Dimensions				126.5	10.7		diameter; H
HUS_32_0_0	HUS_32_1_0		Japanese Survey	Site Morphology	Dimensions				1.3			ha
HUS_32_0_0	HUS_32_1_0		Japanese Survey	Site Morphology	Height 10 -15m							
HUS_32_0_0	HUS_32_2_0		C1056	Site Feature	Tepe (Circular)							
HUS_32_0_0	HUS_32_2_0		C1056	Site Feature	Tepe or Mounded Structure							
HUS_32_0_0	HUS_32_2_0		C1056	Site Morphology	Circular							
HUS_32_0_0	HUS_32_2_0		C1056	Site Morphology	Dimensions				0.6			ha
HUS_32_0_0	HUS_32_2_0		C1056	Site Morphology	Dimensions				80.0	87.0		LW
HUS_33_0_0	HUS_33_1_0		Japanese Survey	Literature Reference	Original Survey ID	C5-No04 Tappeh Emāmzadeh						

Major_ID_L1 (Parent_ID)	Major_ID_L2	Major_ID_L3	Data_Source	Category	Data_Type	Detail_Data_Type	Comments	Period Code Text	Numerical Data 1	Numerical Data 2	Numerical Data 3	Data Comments
HUS_33_0_0	HUS_33_1_0		Japanese Survey	Object Data	Diagnostic (UNCERTAIN)			ISL				
HUS_33_0_0	HUS_33_1_0		Japanese Survey	Object Data	Object Comment(s)	burnished reddish brown pottery and Islamic pottery						
HUS_33_0_0	HUS_33_1_0		Japanese Survey	Object Data	Pottery							
HUS_33_0_0	HUS_33_1_0		Japanese Survey	Site Feature	External Ditch	Depression like a moat around the tappeh						
HUS_33_0_0	HUS_33_1_0		Japanese Survey	Site Feature	Tepe (Circular)							
HUS_33_0_0	HUS_33_1_0		Japanese Survey	Site Feature	Tepe or Mounded Structure							
HUS_33_0_0	HUS_33_1_0		Japanese Survey	Site Morphology	Circular							
HUS_33_0_0	HUS_33_1_0		Japanese Survey	Site Morphology	Dimensions				80.0	11.7		diameter; H
HUS_33_0_0	HUS_33_1_0		Japanese Survey	Site Morphology	Dimensions				0.7			ha
HUS_33_0_0	HUS_33_1_0		Japanese Survey	Site Morphology	Height 10 -15m							
HUS_33_0_0	HUS_33_2_0		C1056	Site Feature	Tepe (Circular)							
HUS_33_0_0	HUS_33_2_0		C1056	Site Feature	Tepe or Mounded Structure							
HUS_33_0_0	HUS_33_2_0		C1056	Site Morphology	Circular							
HUS_33_0_0	HUS_33_2_0		C1056	Site Morphology	Dimensions				0.4			ha
HUS_33_0_0	HUS_33_2_0		C1056	Site Morphology	Dimensions				75.0	75.0		LW
HUS_34_0_0	HUS_34_1_0		Japanese Survey	Literature Reference	Original Survey ID	C5-No05 Tappeh Māzar						
HUS_34_0_0	HUS_34_1_0		Japanese Survey	Site Feature	Tepe or Mounded Structure							
HUS_34_0_0	HUS_34_1_0		Japanese Survey	Site Morphology	Dimensions				0.9			ha
HUS_34_0_0	HUS_34_1_0		Japanese Survey	Site Morphology	Dimensions				120.0	325.0	5.0	LWH
HUS_34_0_0	HUS_34_1_0		Japanese Survey	Site Morphology	Height 5-10m							
HUS_34_0_0	HUS_34_1_0		Japanese Survey	Site Morphology	Irregular							
HUS_34_0_0	HUS_34_2_0		C1056	Site Feature	Tepe (Circular)							
HUS_34_0_0	HUS_34_2_0		C1056	Site Feature	Tepe or Mounded Structure							
HUS_34_0_0	HUS_34_2_0		C1056	Site Morphology	Circular							
HUS_34_0_0	HUS_34_2_0		C1056	Site Morphology	Dimensions				0.2			ha
HUS_34_0_0	HUS_34_2_0		C1056	Site Morphology	Dimensions				50.0	40.0		LW
HUS_35_0_0	HUS_35_1_0		Japanese Survey	Literature Reference	Original Survey ID	C5-No07 Daleš mān Tappeh						

Major_ID_L1 (Parent_ID)	Major_ID_L2	Major_ID_L3	Data_Source	Category	Data_Type	Detail_Data_Type	Comments	Period Code Text	Numerical Data 1	Numerical Data 2	Numerical Data 3	Data Comments
HUS_35_0_0	HUS_35_1_0		Japanese Survey	Object Data	Diagnostic (UNCERTAIN)			ISL				
HUS_35_0_0	HUS_35_1_0		Japanese Survey	Object Data	Object Comment(s)	burnished reddish brown pottery and Islamic pottery						
HUS_35_0_0	HUS_35_1_0		Japanese Survey	Object Data	Pottery							
HUS_35_0_0	HUS_35_1_0		Japanese Survey	Site Feature	Tepe (Circular)							
HUS_35_0_0	HUS_35_1_0		Japanese Survey	Site Feature	Tepe or Mounded Structure							
HUS_35_0_0	HUS_35_1_0		Japanese Survey	Site Morphology	Circular							
HUS_35_0_0	HUS_35_1_0		Japanese Survey	Site Morphology	Dimensions				85.2	3.0		diameter; H
HUS_35_0_0	HUS_35_1_0		Japanese Survey	Site Morphology	Dimensions				0.5			ha
HUS_35_0_0	HUS_35_1_0		Japanese Survey	Site Morphology	Height < 5m							
HUS_35_0_0	HUS_35_2_0		C1056	Site Feature	Tepe or Mounded Structure							
HUS_35_0_0	HUS_35_2_0		C1056	Site Morphology	Dimensions				0.4			ha
HUS_35_0_0	HUS_35_2_0		C1056	Site Morphology	Dimensions				82.0	78.0		LW
HUS_35_0_0	HUS_35_2_0		C1056	Site Morphology	Irregular							
HUS_36_0_0	HUS_36_1_0		Japanese Survey	Literature Reference	Original Survey ID	C5-No09 Tappeh Bolboly						
HUS_36_0_0	HUS_36_1_0		Japanese Survey	Object Data	Object Comment(s)	burnished dark gray pottery						
HUS_36_0_0	HUS_36_1_0		Japanese Survey	Object Data	Pottery							
HUS_36_0_0	HUS_36_1_0		Japanese Survey	Site Feature	Tepe (Ovoid)							
HUS_36_0_0	HUS_36_1_0		Japanese Survey	Site Feature	Tepe or Mounded Structure							
HUS_36_0_0	HUS_36_1_0		Japanese Survey	Site Morphology	Dimensions				1.2			ha
HUS_36_0_0	HUS_36_1_0		Japanese Survey	Site Morphology	Dimensions				85.5	125.2	8.4	LWH
HUS_36_0_0	HUS_36_1_0		Japanese Survey	Site Morphology	Height 5-10m							
HUS_36_0_0	HUS_36_1_0		Japanese Survey	Site Morphology	Ovoid							
HUS_36_0_0	HUS_36_2_0		C1056	Site Feature	Tepe (Ovoid)							
HUS_36_0_0	HUS_36_2_0		C1056	Site Feature	Tepe or Mounded Structure							
HUS_36_0_0	HUS_36_2_0		C1056	Site Morphology	Dimensions				0.9			ha
HUS_36_0_0	HUS_36_2_0		C1056	Site Morphology	Dimensions				120.0	97.0		LW
HUS_36_0_0	HUS_36_2_0		C1056	Site Morphology	Ovoid							
HUS_37_0_0	HUS_37_1_0		Japanese Survey	Literature Reference	Original Survey ID	C5-No10 Unnamed						

Major_ID_L1 (Parent_ID)	Major_ID_L2	Major_ID_L3	Data_Source	Category	Data_Type	Detail_Data_Type	Comments	Period Code Text	Numerical Data 1	Numerical Data 2	Numerical Data 3	Data Comments
HUS_37_0_0	HUS_37_1_0		Japanese Survey	Object Data	Object Comment(s)	painted pottery, burnished dark gray pottery and burnished reddish brown pottery						
HUS_37_0_0	HUS_37_1_0		Japanese Survey	Object Data	Pottery							
HUS_37_0_0	HUS_37_1_0		Japanese Survey	Site Feature	Complex of Low Mounds	6 or 7 tappehs						
HUS_37_0_0	HUS_37_1_0		Japanese Survey	Site Feature	Tepe or Mounded Structure							
HUS_37_0_0	HUS_37_1_0		Japanese Survey	Site Morphology	Dimensions				5.2			ha
HUS_37_0_0	HUS_37_1_0		Japanese Survey	Site Morphology	Dimensions				500.0	350.0	4.1	LWH
HUS_37_0_0	HUS_37_1_0		Japanese Survey	Site Morphology	Height < 5m							
HUS_37_0_0	HUS_37_1_0		Japanese Survey	Site Morphology	Irregular							
HUS_38_0_0	HUS_38_1_0		Japanese Survey	Literature Reference	Original Survey ID	C5-No12 Tappeh Bōjnur						
HUS_38_0_0	HUS_38_1_0		Japanese Survey	Object Data	Diagnostic (UNCERTAIN)			ISL				
HUS_38_0_0	HUS_38_1_0		Japanese Survey	Object Data	Object Comment(s)	painted pottery, burnished dark gray pottery and Islamic pottery						
HUS_38_0_0	HUS_38_1_0		Japanese Survey	Object Data	Pottery							
HUS_38_0_0	HUS_38_1_0		Japanese Survey	Site Feature	Tepe or Mounded Structure							
HUS_38_0_0	HUS_38_1_0		Japanese Survey	Site Morphology	Dimensions				1.3			ha
HUS_38_0_0	HUS_38_1_0		Japanese Survey	Site Morphology	Dimensions				114.0	205.0	2.6	LWH
HUS_38_0_0	HUS_38_1_0		Japanese Survey	Site Morphology	Height < 5m							
HUS_38_0_0	HUS_38_1_0		Japanese Survey	Site Morphology	Irregular							
HUS_38_0_0	HUS_38_2_0		C1056	Site Feature	Soil Colour Difference							
HUS_38_0_0	HUS_38_2_0		C1056	Site Morphology	Dimensions				2.2			ha
HUS_38_0_0	HUS_38_2_0		C1056	Site Morphology	Dimensions				155.0	157.0		LW
HUS_38_0_0	HUS_38_2_0		C1056	Site Morphology	Irregular							
HUS_39_0_0	HUS_39_1_0		Japanese Survey	Literature Reference	Original Survey ID	C5-No13 Tappeh Bōjnur						
HUS_39_0_0	HUS_39_1_0		Japanese Survey	Object Data	Diagnostic (UNCERTAIN)			ISL				

Major_ID_L1 (Parent_ID)	Major_ID_L2	Major_ID_L3	Data_Source	Category	Data_Type	Detail_Data_Type	Comments	Period Code Text	Numerical Data 1	Numerical Data 2	Numerical Data 3	Data Comments
HUS_39_0_0	HUS_39_1_0		Japanese Survey	Object Data	Object Comment(s)	painted pottery, burnished dark gray pottery and Islamic pottery						
HUS_39_0_0	HUS_39_1_0		Japanese Survey	Object Data	Pottery							
HUS_39_0_0	HUS_39_1_0		Japanese Survey	Site Feature	Tepe (Circular)							
HUS_39_0_0	HUS_39_1_0		Japanese Survey	Site Feature	Tepe or Mounded Structure							
HUS_39_0_0	HUS_39_1_0		Japanese Survey	Site Morphology	Circular							
HUS_39_0_0	HUS_39_1_0		Japanese Survey	Site Morphology	Dimensions				120.0	1.0		diameter; H
HUS_39_0_0	HUS_39_1_0		Japanese Survey	Site Morphology	Dimensions				0.8			ha
HUS_39_0_0	HUS_39_1_0		Japanese Survey	Site Morphology	Height < 5m							
HUS_39_0_0	HUS_39_2_0		C1056	Site Feature	Soil Colour Difference							
HUS_39_0_0	HUS_39_2_0		C1056	Site Morphology	Circular							
HUS_39_0_0	HUS_39_2_0		C1056	Site Morphology	Dimensions				2.7			ha
HUS_39_0_0	HUS_39_2_0		C1056	Site Morphology	Dimensions				182.0	182.0		LW
HUS_40_0_0	HUS_40_1_0		Japanese Survey	Literature Reference	Original Survey ID	C5-No14 Unnamed						
HUS_40_0_0	HUS_40_1_0		Japanese Survey	Object Data	Chipped Stone	flint blade						
HUS_40_0_0	HUS_40_1_0		Japanese Survey	Object Data	Object Comment(s)	burnished dark gray pottery						
HUS_40_0_0	HUS_40_1_0		Japanese Survey	Object Data	Pottery							
HUS_40_0_0	HUS_40_1_0		Japanese Survey	Site Feature	Tepe (Circular)							
HUS_40_0_0	HUS_40_1_0		Japanese Survey	Site Feature	Tepe or Mounded Structure							
HUS_40_0_0	HUS_40_1_0		Japanese Survey	Site Morphology	Circular							
HUS_40_0_0	HUS_40_1_0		Japanese Survey	Site Morphology	Dimensions				153.0	2.9		diameter; H
HUS_40_0_0	HUS_40_1_0		Japanese Survey	Site Morphology	Dimensions				1.1			ha
HUS_40_0_0	HUS_40_1_0		Japanese Survey	Site Morphology	Height < 5m							
HUS_40_0_0	HUS_40_2_0		C1056	Site Feature	Soil Colour Difference							
HUS_40_0_0	HUS_40_2_0		C1056	Site Morphology	Circular							
HUS_40_0_0	HUS_40_2_0		C1056	Site Morphology	Dimensions				2.1			ha
HUS_40_0_0	HUS_40_2_0		C1056	Site Morphology	Dimensions				180.0	160.0		LW
HUS_41_0_0	HUS_41_1_0		Japanese Survey	Literature Reference	Original Survey ID	C5-No15 Šur Tappeh A						
HUS_41_0_0	HUS_41_1_0		Japanese Survey	Object Data	Diagnostic (UNCERTAIN)			ISL				

Major_ID_L1 (Parent_ID)	Major_ID_L2	Major_ID_L3	Data_Source	Category	Data_Type	Detail_Data_Type	Comments	Period Code Text	Numerical Data 1	Numerical Data 2	Numerical Data 3	Data Comments
HUS_41_0_0	HUS_41_1_0		Japanese Survey	Object Data	Object Comment(s)	burnished dark gray pottery, burnished reddish brown pottery and islamic pottery						
HUS_41_0_0	HUS_41_1_0		Japanese Survey	Object Data	Pottery							
HUS_41_0_0	HUS_41_1_0		Japanese Survey	Site Feature	Tepe (Ovoid)							
HUS_41_0_0	HUS_41_1_0		Japanese Survey	Site Feature	Tepe or Mounded Structure							
HUS_41_0_0	HUS_41_1_0		Japanese Survey	Site Morphology	Dimensions				3.3			ha
HUS_41_0_0	HUS_41_1_0		Japanese Survey	Site Morphology	Dimensions				219.0	117.0	4.9	LWH
HUS_41_0_0	HUS_41_1_0		Japanese Survey	Site Morphology	Height < 5m							
HUS_41_0_0	HUS_41_1_0		Japanese Survey	Site Morphology	Ovoid							
HUS_41_0_0	HUS_41_2_0		C1056	Site Feature	Tepe (Ovoid)							
HUS_41_0_0	HUS_41_2_0		C1056	Site Feature	Tepe or Mounded Structure							
HUS_41_0_0	HUS_41_2_0		C1056	Site Morphology	Dimensions				3.7			ha
HUS_41_0_0	HUS_41_2_0		C1056	Site Morphology	Dimensions				208.0	214.0		LW
HUS_41_0_0	HUS_41_2_0		C1056	Site Morphology	Ovoid							
HUS_42_0_0	HUS_42_1_0		Japanese Survey	Literature Reference	Original Survey ID	C5-No16 Šur Tappeh B						
HUS_42_0_0	HUS_42_1_0		Japanese Survey	Object Data	Object Comment(s)	brown pottery (a small amount)						
HUS_42_0_0	HUS_42_1_0		Japanese Survey	Object Data	Pottery							
HUS_42_0_0	HUS_42_1_0		Japanese Survey	Site Feature	Tepe (Circular)							
HUS_42_0_0	HUS_42_1_0		Japanese Survey	Site Feature	Tepe or Mounded Structure							
HUS_42_0_0	HUS_42_1_0		Japanese Survey	Site Morphology	Circular							
HUS_42_0_0	HUS_42_1_0		Japanese Survey	Site Morphology	Dimensions				120.0	1.5		diameter; H
HUS_42_0_0	HUS_42_1_0		Japanese Survey	Site Morphology	Dimensions				0.3			ha
HUS_42_0_0	HUS_42_1_0		Japanese Survey	Site Morphology	Height < 5m							
HUS_42_0_0	HUS_42_2_0		C1056	Site Feature	Tepe (Ovoid)							
HUS_42_0_0	HUS_42_2_0		C1056	Site Morphology	Dimensions				0.7			ha
HUS_42_0_0	HUS_42_2_0		C1056	Site Morphology	Dimensions				93.0	98.0		LW
HUS_42_0_0	HUS_42_2_0		C1056	Site Morphology	Ovoid							
HUS_43_0_0	HUS_43_1_0		Japanese Survey	Literature Reference	Original Survey ID	C5-No17 Šur Tappeh C						
HUS_43_0_0	HUS_43_1_0		Japanese Survey	Object Data	Diagnostic (UNCERTAIN)			ISL				

Major_ID_L1 (Parent_ID)	Major_ID_L2	Major_ID_L3	Data_Source	Category	Data_Type	Detail_Data_Type	Comments	Period Code Text	Numerical Data 1	Numerical Data 2	Numerical Data 3	Data Comments
HUS_43_0_0	HUS_43_1_0		Japanese Survey	Object Data	Object Comment(s)	burnished reddish brown pottery and Islamic pottery						
HUS_43_0_0	HUS_43_1_0		Japanese Survey	Object Data	Pottery							
HUS_43_0_0	HUS_43_1_0		Japanese Survey	Site Feature	Tepe (Circular)							
HUS_43_0_0	HUS_43_1_0		Japanese Survey	Site Feature	Tepe or Mounded Structure							
HUS_43_0_0	HUS_43_1_0		Japanese Survey	Site Morphology	Circular							
HUS_43_0_0	HUS_43_1_0		Japanese Survey	Site Morphology	Dimensions				76.0	1.3		diameter; H
HUS_43_0_0	HUS_43_1_0		Japanese Survey	Site Morphology	Dimensions				0.3			ha
HUS_43_0_0	HUS_43_1_0		Japanese Survey	Site Morphology	Height < 5m							
HUS_43_0_0	HUS_43_2_0		C1056	Site Feature	Soil Colour Difference							
HUS_43_0_0	HUS_43_2_0		C1056	Site Morphology	Dimensions				0.2			ha
HUS_43_0_0	HUS_43_2_0		C1056	Site Morphology	Dimensions				40.0	57.0		LW
HUS_43_0_0	HUS_43_2_0		C1056	Site Morphology	Ovoid							
HUS_44_0_0	HUS_44_1_0		Japanese Survey	Literature Reference	Original Survey ID	C5-No18 Šur Tappeh D						
HUS_44_0_0	HUS_44_1_0		Japanese Survey	Object Data	Object Comment(s)	brown pottery (a small amount)						
HUS_44_0_0	HUS_44_1_0		Japanese Survey	Object Data	Pottery							
HUS_44_0_0	HUS_44_1_0		Japanese Survey	Site Feature	Tepe (Circular)							
HUS_44_0_0	HUS_44_1_0		Japanese Survey	Site Feature	Tepe or Mounded Structure							
HUS_44_0_0	HUS_44_1_0		Japanese Survey	Site Morphology	Circular							
HUS_44_0_0	HUS_44_1_0		Japanese Survey	Site Morphology	Dimensions				88.0	11.0		diameter; H
HUS_44_0_0	HUS_44_1_0		Japanese Survey	Site Morphology	Dimensions				0.3			ha
HUS_44_0_0	HUS_44_1_0		Japanese Survey	Site Morphology	Height < 5m							
HUS_44_0_0	HUS_44_2_0		C1056	Site Feature	Soil Colour Difference							
HUS_44_0_0	HUS_44_2_0		C1056	Site Morphology	Dimensions				0.2			ha
HUS_44_0_0	HUS_44_2_0		C1056	Site Morphology	Dimensions				52.0	39.0		LW
HUS_44_0_0	HUS_44_2_0		C1056	Site Morphology	Ovoid							
HUS_45_0_0	HUS_45_1_0		Japanese Survey	Literature Reference	Original Survey ID	C5-No19 Šur Tappeh E						
HUS_45_0_0	HUS_45_1_0		Japanese Survey	Object Data	Object Comment(s)	brown pottery (a small amount)						
HUS_45_0_0	HUS_45_1_0		Japanese Survey	Object Data	Pottery							

Major_ID_L1 (Parent_ID)	Major_ID_L2	Major_ID_L3	Data_Source	Category	Data_Type	Detail_Data_Type	Comments	Period Code Text	Numerical Data 1	Numerical Data 2	Numerical Data 3	Data Comments
HUS_45_0_0	HUS_45_1_0		Japanese Survey	Site Feature	Tepe (Ovoid)							
HUS_45_0_0	HUS_45_1_0		Japanese Survey	Site Feature	Tepe or Mounded Structure							
HUS_45_0_0	HUS_45_1_0		Japanese Survey	Site Morphology	Dimensions				0.3			ha
HUS_45_0_0	HUS_45_1_0		Japanese Survey	Site Morphology	Dimensions				130.0	84.0	2.6	LWH
HUS_45_0_0	HUS_45_1_0		Japanese Survey	Site Morphology	Height < 5m							
HUS_45_0_0	HUS_45_1_0		Japanese Survey	Site Morphology	Ovoid							
HUS_45_0_0	HUS_45_2_0		C1056	Site Feature	Tepe (Circular)							
HUS_45_0_0	HUS_45_2_0		C1056	Site Morphology	Circular							
HUS_45_0_0	HUS_45_2_0		C1056	Site Morphology	Dimensions				0.1			ha
HUS_45_0_0	HUS_45_2_0		C1056	Site Morphology	Dimensions				33.0	37.0		LW
HUS_46_0_0	HUS_46_1_0		Japanese Survey	Literature Reference	Original Survey ID	C5-No20 Šur Tappeh F						
HUS_46_0_0	HUS_46_1_0		Japanese Survey	Object Data	Diagnostic (UNCERTAIN)			ISL				
HUS_46_0_0	HUS_46_1_0		Japanese Survey	Object Data	Object Comment(s)	burnished dark gray pottery, burnished reddish brown pottery and Islamic pottery						
HUS_46_0_0	HUS_46_1_0		Japanese Survey	Object Data	Pottery							
HUS_46_0_0	HUS_46_1_0		Japanese Survey	Site Feature	Tepe (Ovoid)							
HUS_46_0_0	HUS_46_1_0		Japanese Survey	Site Feature	Tepe or Mounded Structure							
HUS_46_0_0	HUS_46_1_0		Japanese Survey	Site Morphology	Dimensions				0.3			ha
HUS_46_0_0	HUS_46_1_0		Japanese Survey	Site Morphology	Dimensions				130.0	138.0	8.0	LWH
HUS_46_0_0	HUS_46_1_0		Japanese Survey	Site Morphology	Height 5-10m							
HUS_46_0_0	HUS_46_1_0		Japanese Survey	Site Morphology	Ovoid							
HUS_46_0_0	HUS_46_2_0		C1056	Site Feature	Tepe (Circular)							
HUS_46_0_0	HUS_46_2_0		C1056	Site Morphology	Circular							
HUS_46_0_0	HUS_46_2_0		C1056	Site Morphology	Dimensions				0.2			ha
HUS_46_0_0	HUS_46_2_0		C1056	Site Morphology	Dimensions				53.0	42.0		LW
HUS_47_0_0	HUS_47_1_0		Japanese Survey	Literature Reference	Original Survey ID	C5-No21 Nār Tappeh						
HUS_47_0_0	HUS_47_1_0		Japanese Survey	Object Data	Brick							
HUS_47_0_0	HUS_47_1_0		Japanese Survey	Object Data	Diagnostic (UNCERTAIN)			ISL				

Major_ID_L1 (Parent_ID)	Major_ID_L2	Major_ID_L3	Data_Source	Category	Data_Type	Detail_Data_Type	Comments	Period Code Text	Numerical Data 1	Numerical Data 2	Numerical Data 3	Data Comments
HUS_47_0_0	HUS_47_1_0		Japanese Survey	Object Data	Object Comment(s)	painted pottery, burnished dark gray pottery, burnished reddish brown pottery and Islamic pottery						
HUS_47_0_0	HUS_47_1_0		Japanese Survey	Object Data	Pottery							
HUS_47_0_0	HUS_47_1_0		Japanese Survey	Site Feature	Tepe (Circular)							
HUS_47_0_0	HUS_47_1_0		Japanese Survey	Site Feature	Tepe or Mounded Structure							
HUS_47_0_0	HUS_47_1_0		Japanese Survey	Site Morphology	Circular	circular shape at the northern end of the tappeh						
HUS_47_0_0	HUS_47_1_0		Japanese Survey	Site Morphology	Dimensions				6.3			ha
HUS_47_0_0	HUS_47_1_0		Japanese Survey	Site Morphology	Dimensions				96.0	290.0	7.1	LWH
HUS_47_0_0	HUS_47_1_0		Japanese Survey	Site Morphology	Height 5-10m							
HUS_47_0_0	HUS_47_2_0		C1056	Site Feature	Tepe (Ovoid)							
HUS_47_0_0	HUS_47_2_0		C1056	Site Feature	Tepe or Mounded Structure							
HUS_47_0_0	HUS_47_2_0		C1056	Site Morphology	Dimensions				2.7			ha
HUS_47_0_0	HUS_47_2_0		C1056	Site Morphology	Dimensions				145.0	222.0		LW
HUS_47_0_0	HUS_47_2_0		C1056	Site Morphology	Ovoid							
HUS_48_0_0	HUS_48_1_0		Japanese Survey	Literature Reference	Original Survey ID	C5-No22 Heydarābād Tappeh						
HUS_48_0_0	HUS_48_1_0		Japanese Survey	Object Data	Diagnostic (UNCERTAIN)			ISL				
HUS_48_0_0	HUS_48_1_0		Japanese Survey	Object Data	Object Comment(s)	painted pottery, burnished dark gray pottery, burnished reddish brown pottery and Islamic pottery						
HUS_48_0_0	HUS_48_1_0		Japanese Survey	Object Data	Pottery							
HUS_48_0_0	HUS_48_1_0		Japanese Survey	Site Feature	Tepe (Ovoid)							
HUS_48_0_0	HUS_48_1_0		Japanese Survey	Site Feature	Tepe or Mounded Structure							
HUS_48_0_0	HUS_48_1_0		Japanese Survey	Site Morphology	Dimensions				0.9			ha
HUS_48_0_0	HUS_48_1_0		Japanese Survey	Site Morphology	Dimensions				168.0	112.0	4.1	LWH

Major_ID_L1 (Parent_ID)	Major_ID_L2	Major_ID_L3	Data_Source	Category	Data_Type	Detail_Data_Type	Comments	Period Code Text	Numerical Data 1	Numerical Data 2	Numerical Data 3	Data Comments
HUS_48_0_0	HUS_48_1_0		Japanese Survey	Site Morphology	Height < 5m							
HUS_48_0_0	HUS_48_1_0		Japanese Survey	Site Morphology	Ovoid							
HUS_48_0_0	HUS_48_2_0		C1056	Site Feature	Tepe (Ovoid)							
HUS_48_0_0	HUS_48_2_0		C1056	Site Feature	Tepe or Mounded Structure							
HUS_48_0_0	HUS_48_2_0		C1056	Site Morphology	Dimensions				1.9			ha
HUS_48_0_0	HUS_48_2_0		C1056	Site Morphology	Dimensions				193.0	120.0		LW
HUS_48_0_0	HUS_48_2_0		C1056	Site Morphology	Ovoid							
HUS_49_0_0	HUS_49_1_0		Japanese Survey	Literature Reference	Original Survey ID	C5-No23 Tappeh Čaharčenār (Mamaxalu)						
HUS_49_0_0	HUS_49_1_0		Japanese Survey	Object Data	Diagnostic (UNCERTAIN)			ISL				
HUS_49_0_0	HUS_49_1_0		Japanese Survey	Object Data	Object Comment(s)	painted pottery, burnished dark gray pottery, burnished reddish brown pottery and Islamic pottery						
HUS_49_0_0	HUS_49_1_0		Japanese Survey	Object Data	Pottery							
HUS_49_0_0	HUS_49_1_0		Japanese Survey	Site Feature	Tepe (Circular)							
HUS_49_0_0	HUS_49_1_0		Japanese Survey	Site Feature	Tepe or Mounded Structure							
HUS_49_0_0	HUS_49_1_0		Japanese Survey	Site Morphology	Circular							
HUS_49_0_0	HUS_49_1_0		Japanese Survey	Site Morphology	Dimensions				94.0	6.0		diameter; H
HUS_49_0_0	HUS_49_1_0		Japanese Survey	Site Morphology	Dimensions				0.7			ha
HUS_49_0_0	HUS_49_1_0		Japanese Survey	Site Morphology	Height 5-10m							
HUS_49_0_0	HUS_49_2_0		C1056	Site Feature	Tepe (Circular)							
HUS_49_0_0	HUS_49_2_0		C1056	Site Feature	Tepe or Mounded Structure							
HUS_49_0_0	HUS_49_2_0		C1056	Site Morphology	Circular							
HUS_49_0_0	HUS_49_2_0		C1056	Site Morphology	Dimensions				0.5			ha
HUS_49_0_0	HUS_49_2_0		C1056	Site Morphology	Dimensions				79.0	75.0		LW
HUS_50_0_0	HUS_50_1_0		Japanese Survey	Literature Reference	Original Survey ID	C5-No24 Tappeh Nūr						
HUS_50_0_0	HUS_50_1_0		Japanese Survey	Object Data	Object Comment(s)	burnished reddish brown pottery						
HUS_50_0_0	HUS_50_1_0		Japanese Survey	Object Data	Pottery							

Major_ID_L1 (Parent_ID)	Major_ID_L2	Major_ID_L3	Data_Source	Category	Data_Type	Detail_Data_Type	Comments	Period Code Text	Numerical Data 1	Numerical Data 2	Numerical Data 3	Data Comments
HUS_50_0_0	HUS_50_1_0		Japanese Survey	Site Feature	Tepe (Ovoid)							
HUS_50_0_0	HUS_50_1_0		Japanese Survey	Site Feature	Tepe or Mounded Structure							
HUS_50_0_0	HUS_50_1_0		Japanese Survey	Site Morphology	Dimensions				1.2			ha
HUS_50_0_0	HUS_50_1_0		Japanese Survey	Site Morphology	Dimensions				126.0	136.0	1.1	LWH
HUS_50_0_0	HUS_50_1_0		Japanese Survey	Site Morphology	Height < 5m							
HUS_50_0_0	HUS_50_1_0		Japanese Survey	Site Morphology	Ovoid							
HUS_51_0_0	HUS_51_1_0		Japanese Survey	Literature Reference	Original Survey ID	C5-No25 Unnamed						
HUS_51_0_0	HUS_51_1_0		Japanese Survey	Object Data	Brick							
HUS_51_0_0	HUS_51_1_0		Japanese Survey	Object Data	Diagnostic (UNCERTAIN)			ISL				
HUS_51_0_0	HUS_51_1_0		Japanese Survey	Object Data	Object Comment(s)	painted pottery and burnished dark gray pottery and also a lot of brick pieces (islamic?)						
HUS_51_0_0	HUS_51_1_0		Japanese Survey	Object Data	Pottery							
HUS_51_0_0	HUS_51_1_0		Japanese Survey	Site Feature	Tepe (Ovoid)							
HUS_51_0_0	HUS_51_1_0		Japanese Survey	Site Feature	Tepe or Mounded Structure							
HUS_51_0_0	HUS_51_1_0		Japanese Survey	Site Morphology	Dimensions				1.7			ha
HUS_51_0_0	HUS_51_1_0		Japanese Survey	Site Morphology	Dimensions				242.0	226.0	8.0	LWH
HUS_51_0_0	HUS_51_1_0		Japanese Survey	Site Morphology	Height 5-10m							
HUS_51_0_0	HUS_51_1_0		Japanese Survey	Site Morphology	Ovoid							
HUS_51_0_0	HUS_51_2_0		C1056	Site Feature	Tepe (Ovoid)							
HUS_51_0_0	HUS_51_2_0		C1056	Site Feature	Tepe or Mounded Structure							
HUS_51_0_0	HUS_51_2_0		C1056	Site Morphology	Dimensions				3.5			ha
HUS_51_0_0	HUS_51_2_0		C1056	Site Morphology	Dimensions				214.0	231.0		LW
HUS_51_0_0	HUS_51_2_0		C1056	Site Morphology	Ovoid							
HUS_52_0_0	HUS_52_1_0		Japanese Survey	Literature Reference	Original Survey ID	C5-No29 Tappeh Taškolu A						
HUS_52_0_0	HUS_52_1_0		Japanese Survey	Object Data	Diagnostic (UNCERTAIN)			ISL				
HUS_52_0_0	HUS_52_1_0		Japanese Survey	Object Data	Object Comment(s)	burnished dark gray pottery, burnished reddish brown pottery and islamic pottery						

Major_ID_L1 (Parent_ID)	Major_ID_L2	Major_ID_L3	Data_Source	Category	Data_Type	Detail_Data_Type	Comments	Period Code Text	Numerical Data 1	Numerical Data 2	Numerical Data 3	Data Comments
HUS_52_0_0	HUS_52_1_0		Japanese Survey	Object Data	Pottery							
HUS_52_0_0	HUS_52_1_0		Japanese Survey	Site Feature	Tepe (Circular)							
HUS_52_0_0	HUS_52_1_0		Japanese Survey	Site Feature	Tepe or Mounded Structure							
HUS_52_0_0	HUS_52_1_0		Japanese Survey	Site Morphology	Circular							
HUS_52_0_0	HUS_52_1_0		Japanese Survey	Site Morphology	Dimensions				114.0	2.2		diameter; H
HUS_52_0_0	HUS_52_1_0		Japanese Survey	Site Morphology	Dimensions				0.7			ha
HUS_52_0_0	HUS_52_1_0		Japanese Survey	Site Morphology	Height < 5m							
HUS_52_0_0	HUS_52_2_0		C1056	Site Feature	Tepe (Ovoid)							
HUS_52_0_0	HUS_52_2_0		C1056	Site Feature	Tepe or Mounded Structure							
HUS_52_0_0	HUS_52_2_0		C1056	Site Morphology	Dimensions				0.8			ha
HUS_52_0_0	HUS_52_2_0		C1056	Site Morphology	Dimensions				88.0	107.0		LW
HUS_52_0_0	HUS_52_2_0		C1056	Site Morphology	Ovoid							
HUS_52_0_0	HUS_52_3_0		Narges Tepe Survey	Literature Reference	Original Survey ID	Sorkhan Kalateh North Khargush Tappeh						
HUS_52_0_0	HUS_52_3_0		Narges Tepe Survey	Object Data	Diagnostic (UNCERTAIN)			EBA				
HUS_53_0_0	HUS_53_1_0		Japanese Survey	Literature Reference	Original Survey ID	C5-No30 Tappeh Taškolu B						
HUS_53_0_0	HUS_53_1_0		Japanese Survey	Object Data	Diagnostic (UNCERTAIN)			ISL				
HUS_53_0_0	HUS_53_1_0		Japanese Survey	Object Data	Object Comment(s)	red pottery and islamic pottery						
HUS_53_0_0	HUS_53_1_0		Japanese Survey	Object Data	Pottery							
HUS_53_0_0	HUS_53_1_0		Japanese Survey	Site Feature	Tepe (Circular)							
HUS_53_0_0	HUS_53_1_0		Japanese Survey	Site Feature	Tepe or Mounded Structure							
HUS_53_0_0	HUS_53_1_0		Japanese Survey	Site Morphology	Circular							
HUS_53_0_0	HUS_53_1_0		Japanese Survey	Site Morphology	Dimensions				90.0	2.2		diameter; H
HUS_53_0_0	HUS_53_1_0		Japanese Survey	Site Morphology	Dimensions				0.5			ha
HUS_53_0_0	HUS_53_1_0		Japanese Survey	Site Morphology	Height < 5m							
HUS_53_0_0	HUS_53_2_0		C1056	Site Feature	Tepe (Circular)							
HUS_53_0_0	HUS_53_2_0		C1056	Site Feature	Tepe or Mounded Structure							
HUS_53_0_0	HUS_53_2_0		C1056	Site Morphology	Circular							
HUS_53_0_0	HUS_53_2_0		C1056	Site Morphology	Dimensions				0.1			ha
HUS_53_0_0	HUS_53_2_0		C1056	Site Morphology	Dimensions				40.0	37.0		LW

Major_ID_L1 (Parent_ID)	Major_ID_L2	Major_ID_L3	Data_Source	Category	Data_Type	Detail_Data_Type	Comments	Period Code Text	Numerical Data 1	Numerical Data 2	Numerical Data 3	Data Comments
HUS_53_0_0	HUS_53_3_0		Narges Tepe Survey	Literature Reference	Original Survey ID	Sorkhan kalateh South Khargush Tappeh						
HUS_53_0_0	HUS_53_3_0		Narges Tepe Survey	Object Data	Diagnostic (UNCERTAIN)			ISL				
HUS_53_0_0	HUS_53_3_0		Narges Tepe Survey	Object Data	Diagnostic (UNCERTAIN)			EBA				
HUS_54_0_0	HUS_54_1_0		Japanese Survey	Literature Reference	Original Survey ID	C5-No31 Tappeh Jik						
HUS_54_0_0	HUS_54_1_0		Japanese Survey	Object Data	Object Comment(s)	painted pottery, burnished dark gray pottery and burnished reddish brown pottery						
HUS_54_0_0	HUS_54_1_0		Japanese Survey	Object Data	Pottery							
HUS_54_0_0	HUS_54_1_0		Japanese Survey	Site Feature	Tepe (Circular)							
HUS_54_0_0	HUS_54_1_0		Japanese Survey	Site Feature	Tepe or Mounded Structure							
HUS_54_0_0	HUS_54_1_0		Japanese Survey	Site Morphology	Circular							
HUS_54_0_0	HUS_54_1_0		Japanese Survey	Site Morphology	Dimensions				72.0	3.7		diameter; H
HUS_54_0_0	HUS_54_1_0		Japanese Survey	Site Morphology	Dimensions				0.6			ha
HUS_54_0_0	HUS_54_1_0		Japanese Survey	Site Morphology	Height < 5m							
HUS_55_0_0	HUS_55_1_0		Japanese Survey	Literature Reference	Original Survey ID	C5-No32 Unnamed						
HUS_55_0_0	HUS_55_1_0		Japanese Survey	Object Data	Diagnostic (UNCERTAIN)			ISL				
HUS_55_0_0	HUS_55_1_0		Japanese Survey	Object Data	Object Comment(s)	burnished reddish brown pottery, red pottery and islamic pottery						
HUS_55_0_0	HUS_55_1_0		Japanese Survey	Object Data	Pottery							
HUS_55_0_0	HUS_55_1_0		Japanese Survey	Site Feature	Tepe (Circular)							
HUS_55_0_0	HUS_55_1_0		Japanese Survey	Site Feature	Tepe or Mounded Structure							
HUS_55_0_0	HUS_55_1_0		Japanese Survey	Site Morphology	Circular							
HUS_55_0_0	HUS_55_1_0		Japanese Survey	Site Morphology	Dimensions				81.0	2.1		diameter; H
HUS_55_0_0	HUS_55_1_0		Japanese Survey	Site Morphology	Dimensions				0.5			ha
HUS_55_0_0	HUS_55_1_0		Japanese Survey	Site Morphology	Height < 5m							

Major_ID_L1 (Parent_ID)	Major_ID_L2	Major_ID_L3	Data_Source	Category	Data_Type	Detail_Data_Type	Comments	Period Code Text	Numerical Data 1	Numerical Data 2	Numerical Data 3	Data Comments
HUS_56_0_0	HUS_56_1_0		Japanese Survey	Literature Reference	Original Survey ID	C5-No33 Unnamed						
HUS_56_0_0	HUS_56_1_0		Japanese Survey	Object Data	Object Comment(s)	burnished reddish brown pottery						
HUS_56_0_0	HUS_56_1_0		Japanese Survey	Object Data	Pottery							
HUS_56_0_0	HUS_56_1_0		Japanese Survey	Site Feature	Tepe (Circular)							
HUS_56_0_0	HUS_56_1_0		Japanese Survey	Site Feature	Tepe or Mounded Structure							
HUS_56_0_0	HUS_56_1_0		Japanese Survey	Site Morphology	Circular							
HUS_56_0_0	HUS_56_1_0		Japanese Survey	Site Morphology	Dimensions				50.0	3.9		diameter; H
HUS_56_0_0	HUS_56_1_0		Japanese Survey	Site Morphology	Dimensions				0.6			ha
HUS_56_0_0	HUS_56_1_0		Japanese Survey	Site Morphology	Height < 5m							
HUS_57_0_0	HUS_57_1_0		Japanese Survey	Literature Reference	Original Survey ID	C5-No34 Ǩor Tappeh						
HUS_57_0_0	HUS_57_1_0		Japanese Survey	Object Data	Diagnostic (UNCERTAIN)			ISL				
HUS_57_0_0	HUS_57_1_0		Japanese Survey	Object Data	Object Comment(s)	red pottery and islamic pottery						
HUS_57_0_0	HUS_57_1_0		Japanese Survey	Object Data	Pottery							
HUS_57_0_0	HUS_57_1_0		Japanese Survey	Site Feature	Tepe or Mounded Structure							
HUS_57_0_0	HUS_57_1_0		Japanese Survey	Site Morphology	Dimensions				0.9			ha
HUS_57_0_0	HUS_57_1_0		Japanese Survey	Site Morphology	Dimensions				44.7	107.5	5.7	LWH
HUS_57_0_0	HUS_57_1_0		Japanese Survey	Site Morphology	Height 5-10m							
HUS_57_0_0	HUS_57_1_0		Japanese Survey	Site Morphology	Irregular							
HUS_57_0_0	HUS_57_2_0		C1056	Site Feature	Tepe or Mounded Structure							
HUS_57_0_0	HUS_57_2_0		C1056	Site Morphology	Dimensions				0.4			ha
HUS_57_0_0	HUS_57_2_0		C1056	Site Morphology	Dimensions				68.0	96.0		LW
HUS_57_0_0	HUS_57_2_0		C1056	Site Morphology	Irregular							
HUS_58_0_0	HUS_58_1_0		Japanese Survey	Literature Reference	Original Survey ID	C5-No35 Tappeh Šansyn						
HUS_58_0_0	HUS_58_1_0		Japanese Survey	Object Data	Diagnostic (UNCERTAIN)			ISL				
HUS_58_0_0	HUS_58_1_0		Japanese Survey	Object Data	Object Comment(s)	red pottery and islamic pottery						
HUS_58_0_0	HUS_58_1_0		Japanese Survey	Object Data	Pottery							
HUS_58_0_0	HUS_58_1_0		Japanese Survey	Site Feature	Tepe (Circular)							
HUS_58_0_0	HUS_58_1_0		Japanese Survey	Site Feature	Tepe or Mounded Structure							

Major_ID_L1 (Parent_ID)	Major_ID_L2	Major_ID_L3	Data_Source	Category	Data_Type	Detail_Data_Type	Comments	Period Code Text	Numerical Data 1	Numerical Data 2	Numerical Data 3	Data Comments
HUS_58_0_0	HUS_58_1_0		Japanese Survey	Site Morphology	Circular							
HUS_58_0_0	HUS_58_1_0		Japanese Survey	Site Morphology	Dimensions				66.6	3.9		diameter; H
HUS_58_0_0	HUS_58_1_0		Japanese Survey	Site Morphology	Dimensions				0.8			ha
HUS_58_0_0	HUS_58_1_0		Japanese Survey	Site Morphology	Height < 5m							
HUS_58_0_0	HUS_58_2_0		C1056	Site Feature	Tepe (Circular)							
HUS_58_0_0	HUS_58_2_0		C1056	Site Feature	Tepe or Mounded Structure							
HUS_58_0_0	HUS_58_2_0		C1056	Site Morphology	Circular							
HUS_58_0_0	HUS_58_2_0		C1056	Site Morphology	Dimensions				0.2			ha
HUS_58_0_0	HUS_58_2_0		C1056	Site Morphology	Dimensions				44.0	45.0		LW
HUS_59_0_0	HUS_59_1_0		Japanese Survey	Literature Reference	Original Survey ID	C5-No36 Nil Tappeh						
HUS_59_0_0	HUS_59_1_0		Japanese Survey	Object Data	Brick							
HUS_59_0_0	HUS_59_1_0		Japanese Survey	Object Data	Object Comment(s)	red pottery						
HUS_59_0_0	HUS_59_1_0		Japanese Survey	Object Data	Pottery							
HUS_59_0_0	HUS_59_1_0		Japanese Survey	Object Data	Tile							
HUS_59_0_0	HUS_59_1_0		Japanese Survey	Site Feature	Tepe (Circular)							
HUS_59_0_0	HUS_59_1_0		Japanese Survey	Site Feature	Tepe or Mounded Structure							
HUS_59_0_0	HUS_59_1_0		Japanese Survey	Site Morphology	Circular							
HUS_59_0_0	HUS_59_1_0		Japanese Survey	Site Morphology	Dimensions				102.0	2.9		diameter; H
HUS_59_0_0	HUS_59_1_0		Japanese Survey	Site Morphology	Dimensions				1.2			ha
HUS_59_0_0	HUS_59_1_0		Japanese Survey	Site Morphology	Height < 5m							
HUS_60_0_0	HUS_60_1_0		Japanese Survey	Literature Reference	Original Survey ID	C5-No37 Unnamed						
HUS_60_0_0	HUS_60_1_0		Japanese Survey	Object Data	Diagnostic (UNCERTAIN)			ISL				
HUS_60_0_0	HUS_60_1_0		Japanese Survey	Object Data	Object Comment(s)	red pottery and islamic pottery						
HUS_60_0_0	HUS_60_1_0		Japanese Survey	Object Data	Pottery							
HUS_60_0_0	HUS_60_1_0		Japanese Survey	Site Feature	Tepe or Mounded Structure							
HUS_60_0_0	HUS_60_1_0		Japanese Survey	Site Morphology	Dimensions				3.6			ha
HUS_60_0_0	HUS_60_1_0		Japanese Survey	Site Morphology	Dimensions				243.0	65.0	2.3	LWH
HUS_60_0_0	HUS_60_1_0		Japanese Survey	Site Morphology	Height < 5m							
HUS_60_0_0	HUS_60_1_0		Japanese Survey	Site Morphology	Irregular							
HUS_60_0_0	HUS_60_2_0		C1056	Site Feature	Tepe or Mounded Structure							
HUS_60_0_0	HUS_60_2_0		C1056	Site Morphology	Dimensions				3.7			ha

Major_ID_L1 (Parent_ID)	Major_ID_L2	Major_ID_L3	Data_Source	Category	Data_Type	Detail_Data_Type	Comments	Period Code Text	Numerical Data 1	Numerical Data 2	Numerical Data 3	Data Comments
HUS_60_0_0	HUS_60_2_0		C1056	Site Morphology	Dimensions				340.0	180.0		LW
HUS_60_0_0	HUS_60_2_0		C1056	Site Morphology	Irregular							
HUS_61_0_0	HUS_61_1_0		Japanese Survey	Literature Reference	Original Survey ID	C5-No38 Unnamed						
HUS_61_0_0	HUS_61_1_0		Japanese Survey	Object Data	Chipped Stone	flint blade						
HUS_61_0_0	HUS_61_1_0		Japanese Survey	Object Data	Diagnostic (UNCERTAIN)			ISL				
HUS_61_0_0	HUS_61_1_0		Japanese Survey	Object Data	Object Comment(s)	burnished dark gray pottery, red pottery, and islamic pottery						
HUS_61_0_0	HUS_61_1_0		Japanese Survey	Object Data	Pottery							
HUS_61_0_0	HUS_61_1_0		Japanese Survey	Site Feature	Tepe (Circular)							
HUS_61_0_0	HUS_61_1_0		Japanese Survey	Site Feature	Tepe or Mounded Structure							
HUS_61_0_0	HUS_61_1_0		Japanese Survey	Site Morphology	Circular							
HUS_61_0_0	HUS_61_1_0		Japanese Survey	Site Morphology	Dimensions				104.0	2.7		diameter; H
HUS_61_0_0	HUS_61_1_0		Japanese Survey	Site Morphology	Dimensions				1.4			ha
HUS_61_0_0	HUS_61_1_0		Japanese Survey	Site Morphology	Height < 5m							
HUS_61_0_0	HUS_61_2_0		C1056	Site Feature	Tepe (Ovoid)							
HUS_61_0_0	HUS_61_2_0		C1056	Site Feature	Tepe or Mounded Structure							
HUS_61_0_0	HUS_61_2_0		C1056	Site Morphology	Dimensions				1.2			ha
HUS_61_0_0	HUS_61_2_0		C1056	Site Morphology	Dimensions				117.0	150.0		LW
HUS_61_0_0	HUS_61_2_0		C1056	Site Morphology	Ovoid							
HUS_62_0_0	HUS_62_1_0		Japanese Survey	Literature Reference	Original Survey ID	C5-No39 Unnamed						
HUS_62_0_0	HUS_62_1_0		Japanese Survey	Object Data	Chipped Stone	flint blade						
HUS_62_0_0	HUS_62_1_0		Japanese Survey	Object Data	Diagnostic (UNCERTAIN)			ISL				
HUS_62_0_0	HUS_62_1_0		Japanese Survey	Object Data	Object Comment(s)	red pottery and islamic pottery						
HUS_62_0_0	HUS_62_1_0		Japanese Survey	Object Data	Pottery							
HUS_62_0_0	HUS_62_1_0		Japanese Survey	Site Feature	Tepe (Circular)							
HUS_62_0_0	HUS_62_1_0		Japanese Survey	Site Feature	Tepe or Mounded Structure							
HUS_62_0_0	HUS_62_1_0		Japanese Survey	Site Morphology	Circular							
HUS_62_0_0	HUS_62_1_0		Japanese Survey	Site Morphology	Dimensions				72.5	2.4		diameter; H
HUS_62_0_0	HUS_62_1_0		Japanese Survey	Site Morphology	Dimensions				0.3			ha
HUS_62_0_0	HUS_62_1_0		Japanese Survey	Site Morphology	Height < 5m							
HUS_62_0_0	HUS_62_2_0		C1056	Site Feature	Tepe (Ovoid)							

Major_ID_L1 (Parent_ID)	Major_ID_L2	Major_ID_L3	Data_Source	Category	Data_Type	Detail_Data_Type	Comments	Period Code Text	Numerical Data 1	Numerical Data 2	Numerical Data 3	Data Comments
HUS_62_0_0	HUS_62_2_0		C1056	Site Feature	Tepe or Mounded Structure							
HUS_62_0_0	HUS_62_2_0		C1056	Site Morphology	Dimensions				0.3			ha
HUS_62_0_0	HUS_62_2_0		C1056	Site Morphology	Dimensions				75.0	48.0		LW
HUS_62_0_0	HUS_62_2_0		C1056	Site Morphology	Ovoid							
HUS_63_0_0	HUS_63_1_0		Japanese Survey	Literature Reference	Original Survey ID	C5-No40 Anbār Tappeh						
HUS_63_0_0	HUS_63_1_0		Japanese Survey	Site Feature	Tepe (Circular)							
HUS_63_0_0	HUS_63_1_0		Japanese Survey	Site Feature	Tepe or Mounded Structure							
HUS_63_0_0	HUS_63_1_0		Japanese Survey	Site Morphology	Circular							
HUS_63_0_0	HUS_63_1_0		Japanese Survey	Site Morphology	Dimensions				120.0	2.7		diameter; H
HUS_63_0_0	HUS_63_1_0		Japanese Survey	Site Morphology	Dimensions				2.6			ha
HUS_63_0_0	HUS_63_1_0		Japanese Survey	Site Morphology	Height < 5m							
HUS_63_0_0	HUS_63_2_0		C1056	Site Feature	Tepe (Ovoid)							
HUS_63_0_0	HUS_63_2_0		C1056	Site Feature	Tepe or Mounded Structure							
HUS_63_0_0	HUS_63_2_0		C1056	Site Morphology	Dimensions				1.8			ha
HUS_63_0_0	HUS_63_2_0		C1056	Site Morphology	Dimensions				153.0	140.0		LW
HUS_64_0_0	HUS_64_1_0		Japanese Survey	Literature Reference	Original Survey ID	C5-No41 Unnamed						
HUS_64_0_0	HUS_64_1_0		Japanese Survey	Object Data	Diagnostic (UNCERTAIN)			ISL				
HUS_64_0_0	HUS_64_1_0		Japanese Survey	Object Data	Object Comment(s)	painted pottery, burnished dark gray pottery and Islamic pottery						
HUS_64_0_0	HUS_64_1_0		Japanese Survey	Object Data	Pottery							
HUS_64_0_0	HUS_64_1_0		Japanese Survey	Site Feature	Tepe (Ovoid)							
HUS_64_0_0	HUS_64_1_0		Japanese Survey	Site Feature	Tepe or Mounded Structure							
HUS_64_0_0	HUS_64_1_0		Japanese Survey	Site Morphology	Dimensions				1.3			ha
HUS_64_0_0	HUS_64_1_0		Japanese Survey	Site Morphology	Dimensions				121.0	236.4	4.8	LWH
HUS_64_0_0	HUS_64_1_0		Japanese Survey	Site Morphology	Height < 5m							
HUS_64_0_0	HUS_64_1_0		Japanese Survey	Site Morphology	Ovoid							
HUS_65_0_0	HUS_65_1_0		Japanese Survey	Literature Reference	Original Survey ID	C5-No43 Tappeh Asiyāb						
HUS_65_0_0	HUS_65_1_0		Japanese Survey	Object Data	Diagnostic (UNCERTAIN)			ISL				
HUS_65_0_0	HUS_65_1_0		Japanese Survey	Object Data	Object Comment(s)	red pottery and Islamic pottery						

Major_ID_L1 (Parent_ID)	Major_ID_L2	Major_ID_L3	Data_Source	Category	Data_Type	Detail_Data_Type	Comments	Period Code Text	Numerical Data 1	Numerical Data 2	Numerical Data 3	Data Comments
HUS_65_0_0	HUS_65_1_0		Japanese Survey	Object Data	Pottery							
HUS_65_0_0	HUS_65_1_0		Japanese Survey	Site Feature	Tepe or Mounded Structure							
HUS_65_0_0	HUS_65_1_0		Japanese Survey	Site Morphology	Dimensions				42.0	5.0		diameter; H
HUS_65_0_0	HUS_65_1_0		Japanese Survey	Site Morphology	Dimensions				0.5			ha
HUS_65_0_0	HUS_65_2_0		C1056	Site Feature	Tepe (Circular)							
HUS_65_0_0	HUS_65_2_0		C1056	Site Feature	Tepe or Mounded Structure							
HUS_65_0_0	HUS_65_2_0		C1056	Site Morphology	Circular							
HUS_65_0_0	HUS_65_2_0		C1056	Site Morphology	Dimensions				0.1			ha
HUS_65_0_0	HUS_65_2_0		C1056	Site Morphology	Dimensions				33.0	31.0		LW
HUS_66_0_0	HUS_66_1_0		Japanese Survey	Literature Reference	Original Survey ID	C5-No44 Ahmadak Tappeh						
HUS_66_0_0	HUS_66_1_0		Japanese Survey	Object Data	Object Comment(s)	red pottery (a small amount)						
HUS_66_0_0	HUS_66_1_0		Japanese Survey	Object Data	Pottery							
HUS_66_0_0	HUS_66_1_0		Japanese Survey	Site Feature	Tepe (Rectilinear)							
HUS_66_0_0	HUS_66_1_0		Japanese Survey	Site Feature	Tepe or Mounded Structure							
HUS_66_0_0	HUS_66_1_0		Japanese Survey	Site Morphology	Dimensions				1.3			ha
HUS_66_0_0	HUS_66_1_0		Japanese Survey	Site Morphology	Dimensions				103.0	94.0	4.4	LWH
HUS_66_0_0	HUS_66_1_0		Japanese Survey	Site Morphology	Height < 5m							
HUS_66_0_0	HUS_66_1_0		Japanese Survey	Site Morphology	Square							
HUS_66_0_0	HUS_66_2_0		C1056	Site Feature	Tepe (Rectilinear)							
HUS_66_0_0	HUS_66_2_0		C1056	Site Feature	Tepe or Mounded Structure							
HUS_66_0_0	HUS_66_2_0		C1056	Site Morphology	Square							
HUS_67_0_0	HUS_67_1_0		Japanese Survey	Literature Reference	Original Survey ID	C6-No01 Unnamed						
HUS_67_0_0	HUS_67_1_0		Japanese Survey	Object Data	Diagnostic (UNCERTAIN)			ISL				
HUS_67_0_0	HUS_67_1_0		Japanese Survey	Object Data	Object Comment(s)	painted pottery, burnished dark gray pottery, burnished reddish brown pottery and Islamic pottery						
HUS_67_0_0	HUS_67_1_0		Japanese Survey	Object Data	Pottery							
HUS_67_0_0	HUS_67_1_0		Japanese Survey	Site Feature	Tepe (Ovoid)							

Major_ID_L1 (Parent_ID)	Major_ID_L2	Major_ID_L3	Data_Source	Category	Data_Type	Detail_Data_Type	Comments	Period Code Text	Numerical Data 1	Numerical Data 2	Numerical Data 3	Data Comments
HUS_67_0_0	HUS_67_1_0		Japanese Survey	Site Feature	Tepe or Mounded Structure							
HUS_67_0_0	HUS_67_1_0		Japanese Survey	Site Morphology	Dimensions				225.0	305.2	5.6	LWH
HUS_67_0_0	HUS_67_1_0		Japanese Survey	Site Morphology	Height 5-10m							
HUS_67_0_0	HUS_67_1_0		Japanese Survey	Site Morphology	Ovoid							
HUS_68_0_0	HUS_68_1_0		Japanese Survey	Literature Reference	Original Survey ID	C6-No04 Unnamed						
HUS_68_0_0	HUS_68_1_0		Japanese Survey	Object Data	Object Comment(s)	burnished dark gray pottery, burnished reddish brown pottery and red pottery						
HUS_68_0_0	HUS_68_1_0		Japanese Survey	Object Data	Pottery							
HUS_68_0_0	HUS_68_1_0		Japanese Survey	Site Feature	Tepe (Circular)							
HUS_68_0_0	HUS_68_1_0		Japanese Survey	Site Feature	Tepe or Mounded Structure							
HUS_68_0_0	HUS_68_1_0		Japanese Survey	Site Morphology	Circular							
HUS_68_0_0	HUS_68_1_0		Japanese Survey	Site Morphology	Dimensions				116.0	3.0		diameter; H
HUS_68_0_0	HUS_68_1_0		Japanese Survey	Site Morphology	Height < 5m							
HUS_69_0_0	HUS_69_1_0		Japanese Survey	Literature Reference	Original Survey ID	C6-No06 Tappeh Ǧorbanabad						
HUS_69_0_0	HUS_69_1_0		Japanese Survey	Object Data	Object Comment(s)	burnished ark gray pottery and red pottery						
HUS_69_0_0	HUS_69_1_0		Japanese Survey	Object Data	Pottery							
HUS_69_0_0	HUS_69_1_0		Japanese Survey	Site Feature	Tepe (Circular)							
HUS_69_0_0	HUS_69_1_0		Japanese Survey	Site Feature	Tepe or Mounded Structure							
HUS_69_0_0	HUS_69_1_0		Japanese Survey	Site Morphology	Circular							
HUS_69_0_0	HUS_69_1_0		Japanese Survey	Site Morphology	Dimensions				100.0	16.5		diameter; H
HUS_69_0_0	HUS_69_1_0		Japanese Survey	Site Morphology	Height 15-20m							
HUS_69_0_0	HUS_69_2_0		C1056	Site Feature	Tepe (Circular)							
HUS_69_0_0	HUS_69_2_0		C1056	Site Feature	Tepe or Mounded Structure							
HUS_69_0_0	HUS_69_2_0		C1056	Site Morphology	Circular							
HUS_69_0_0	HUS_69_2_0		C1056	Site Morphology	Dimensions				0.7			ha
HUS_69_0_0	HUS_69_2_0		C1056	Site Morphology	Dimensions				100.0	80.0		LW
HUS_70_0_0	HUS_70_1_0		Japanese Survey	Literature Reference	Original Survey ID	C6-No07 Qaleh-Sarak Tappeh						

Major_ID_L1 (Parent_ID)	Major_ID_L2	Major_ID_L3	Data_Source	Category	Data_Type	Detail_Data_Type	Comments	Period Code Text	Numerical Data 1	Numerical Data 2	Numerical Data 3	Data Comments
HUS_70_0_0	HUS_70_1_0		Japanese Survey	Object Data	Object Comment(s)	red pottery						
HUS_70_0_0	HUS_70_1_0		Japanese Survey	Object Data	Pottery							
HUS_70_0_0	HUS_70_1_0		Japanese Survey	Site Feature	Tepe (Rectilinear)							
HUS_70_0_0	HUS_70_1_0		Japanese Survey	Site Feature	Tepe or Mounded Structure							
HUS_70_0_0	HUS_70_1_0		Japanese Survey	Site Morphology	Dimensions				71.2	81.3	9.0	LWH
HUS_70_0_0	HUS_70_1_0		Japanese Survey	Site Morphology	Height 5-10m							
HUS_70_0_0	HUS_70_1_0		Japanese Survey	Site Morphology	Rectangular							
HUS_70_0_0	HUS_70_2_0		C1056	Site Feature	Qaleh (unclassified)							
HUS_70_0_0	HUS_70_2_0		C1056	Site Feature	Tepe (Rectilinear)							
HUS_70_0_0	HUS_70_2_0		C1056	Site Feature	Tepe or Mounded Structure							
HUS_70_0_0	HUS_70_2_0		C1056	Site Morphology	Dimensions				0.7			ha
HUS_70_0_0	HUS_70_2_0		C1056	Site Morphology	Dimensions				88.0	85.0		LW
HUS_70_0_0	HUS_70_2_0		C1056	Site Morphology	Rectangular							
HUS_71_0_0	HUS_71_1_0		Japanese Survey	Literature Reference	Original Survey ID	C6-No08 Taqar Tappeh						
HUS_71_0_0	HUS_71_1_0		Japanese Survey	Object Data	Diagnostic (UNCERTAIN)			ISL				
HUS_71_0_0	HUS_71_1_0		Japanese Survey	Object Data	Object Comment(s)	painted pottery burnished dark gray pottery, red pottery and islamic pottery						
HUS_71_0_0	HUS_71_1_0		Japanese Survey	Object Data	Pottery							
HUS_71_0_0	HUS_71_1_0		Japanese Survey	Site Feature	Tepe or Mounded Structure							
HUS_71_0_0	HUS_71_1_0		Japanese Survey	Site Morphology	Dimensions				146.0	86.0	15.3	LWH
HUS_71_0_0	HUS_71_1_0		Japanese Survey	Site Morphology	Height 15-20m							
HUS_71_0_0	HUS_71_1_0		Japanese Survey	Site Morphology	Irregular							
HUS_71_0_0	HUS_71_2_0		C1056	Site Feature	Tepe or Mounded Structure							
HUS_71_0_0	HUS_71_2_0		C1056	Site Morphology	Dimensions				3.3			ha
HUS_71_0_0	HUS_71_2_0		C1056	Site Morphology	Dimensions				240.0	174.0		LW
HUS_71_0_0	HUS_71_2_0		C1056	Site Morphology	Irregular							
HUS_72_0_0	HUS_72_1_0		Japanese Survey	Literature Reference	Original Survey ID	C6-No09 Tappeh Naser						
HUS_72_0_0	HUS_72_1_0		Japanese Survey	Site Feature	Tepe (Circular)							

Major_ID_L1 (Parent_ID)	Major_ID_L2	Major_ID_L3	Data_Source	Category	Data_Type	Detail_Data_Type	Comments	Period Code Text	Numerical Data 1	Numerical Data 2	Numerical Data 3	Data Comments
HUS_72_0_0	HUS_72_1_0		Japanese Survey	Site Feature	Tepe or Mounded Structure							
HUS_72_0_0	HUS_72_1_0		Japanese Survey	Site Morphology	Circular							
HUS_72_0_0	HUS_72_1_0		Japanese Survey	Site Morphology	Dimensions				66.6	5.2		diameter; H
HUS_72_0_0	HUS_72_1_0		Japanese Survey	Site Morphology	Height 5-10m							
HUS_72_0_0	HUS_72_2_0		C1056	Site Feature	Tepe (Circular)							
HUS_72_0_0	HUS_72_2_0		C1056	Site Feature	Tepe or Mounded Structure							
HUS_72_0_0	HUS_72_2_0		C1056	Site Morphology	Circular							
HUS_72_0_0	HUS_72_2_0		C1056	Site Morphology	Dimensions				0.3			ha
HUS_72_0_0	HUS_72_2_0		C1056	Site Morphology	Dimensions				67.0	61.0		LW
HUS_72_0_0	HUS_72_3_0		Narges Tepe Survey	Literature Reference	Original Survey ID	Nariman Tappeh						
HUS_72_0_0	HUS_72_3_0		Narges Tepe Survey	Object Data	Diagnostic (UNCERTAIN)			LBA				
HUS_72_0_0	HUS_72_3_0		Narges Tepe Survey	Object Data	Diagnostic (UNCERTAIN)			EBA				
HUS_72_0_0	HUS_72_3_0		Narges Tepe Survey	Object Data	Diagnostic (UNCERTAIN)			IA34				
HUS_72_0_0	HUS_72_3_0		Narges Tepe Survey	Object Data	Diagnostic (UNCERTAIN)			PAR				
HUS_72_0_0	HUS_72_3_0		Narges Tepe Survey	Object Data	Diagnostic (UNCERTAIN)			MBA				
HUS_73_0_0	HUS_73_1_0		Japanese Survey	Literature Reference	Original Survey ID	C6-No10 Zāl Tappeh A						
HUS_73_0_0	HUS_73_1_0		Japanese Survey	Object Data	Object Comment(s)	red pottery						
HUS_73_0_0	HUS_73_1_0		Japanese Survey	Object Data	Pottery							
HUS_73_0_0	HUS_73_1_0		Japanese Survey	Site Feature	Tepe (Circular)							
HUS_73_0_0	HUS_73_1_0		Japanese Survey	Site Feature	Tepe or Mounded Structure							
HUS_73_0_0	HUS_73_1_0		Japanese Survey	Site Morphology	Circular							
HUS_73_0_0	HUS_73_1_0		Japanese Survey	Site Morphology	Dimensions				33.6	5.3		diameter; H
HUS_73_0_0	HUS_73_1_0		Japanese Survey	Site Morphology	Height 5-10m							
HUS_73_0_0	HUS_73_2_0		C1056	Site Feature	Tepe (Ovoid)							
HUS_73_0_0	HUS_73_2_0		C1056	Site Feature	Tepe or Mounded Structure							
HUS_73_0_0	HUS_73_2_0		C1056	Site Morphology	Dimensions				1.3			ha
HUS_73_0_0	HUS_73_2_0		C1056	Site Morphology	Dimensions				98.0	176.0		LW

Major_ID_L1 (Parent_ID)	Major_ID_L2	Major_ID_L3	Data_Source	Category	Data_Type	Detail_Data_Type	Comments	Period Code Text	Numerical Data 1	Numerical Data 2	Numerical Data 3	Data Comments
HUS_73_0_0	HUS_73_2_0		C1056	Site Morphology	Ovoid							
HUS_73_0_0	HUS_73_3_0		Narges Tepe Survey	Literature Reference	Original Survey ID	South Shah Aram (Tappeh)						
HUS_73_0_0	HUS_73_3_0		Narges Tepe Survey	Object Data	Diagnostic (UNCERTAIN)			ISL				
HUS_73_0_0	HUS_73_3_0		Narges Tepe Survey	Object Data	Diagnostic (UNCERTAIN)			IA34				
HUS_74_0_0	HUS_74_1_0		Japanese Survey	Literature Reference	Original Survey ID	C6-No11 Zāl Tappeh B						
HUS_74_0_0	HUS_74_1_0		Japanese Survey	Object Data	Object Comment(s)	red pottery						
HUS_74_0_0	HUS_74_1_0		Japanese Survey	Object Data	Pottery							
HUS_74_0_0	HUS_74_1_0		Japanese Survey	Site Feature	Tepe (Ovoid)							
HUS_74_0_0	HUS_74_1_0		Japanese Survey	Site Feature	Tepe or Mounded Structure							
HUS_74_0_0	HUS_74_1_0		Japanese Survey	Site Morphology	Dimensions				142.6	125.2	1.8	LWH
HUS_74_0_0	HUS_74_1_0		Japanese Survey	Site Morphology	Height < 5m							
HUS_74_0_0	HUS_74_1_0		Japanese Survey	Site Morphology	Ovoid							
HUS_74_0_0	HUS_74_2_0		C1056	Site Feature	Tepe (Circular)							
HUS_74_0_0	HUS_74_2_0		C1056	Site Feature	Tepe or Mounded Structure							
HUS_74_0_0	HUS_74_2_0		C1056	Site Morphology	Circular							
HUS_74_0_0	HUS_74_2_0		C1056	Site Morphology	Dimensions				0.6			ha
HUS_74_0_0	HUS_74_2_0		C1056	Site Morphology	Dimensions				90.0	83.0		LW
HUS_74_0_0	HUS_74_3_0		Narges Tepe Survey	Literature Reference	Original Survey ID	North Shah Aram Tappeh						
HUS_74_0_0	HUS_74_3_0		Narges Tepe Survey	Object Data	Diagnostic (UNCERTAIN)			PAR				
HUS_74_0_0	HUS_74_3_0		Narges Tepe Survey	Object Data	Diagnostic (UNCERTAIN)			ACH				
HUS_74_0_0	HUS_74_3_0		Narges Tepe Survey	Object Data	Diagnostic (UNCERTAIN)			EBA				
HUS_74_0_0	HUS_74_3_0		Narges Tepe Survey	Object Data	Diagnostic (UNCERTAIN)			IA34				
HUS_74_0_0	HUS_74_3_0		Narges Tepe Survey	Object Data	Diagnostic (UNCERTAIN)			MBA				
HUS_74_0_0	HUS_74_3_0		Narges Tepe Survey	Object Data	Diagnostic (UNCERTAIN)			LBA				
HUS_75_0_0	HUS_75_1_0		Japanese Survey	Literature Reference	Original Survey ID	D5-No03 Unnamed						

Major_ID_L1 (Parent_ID)	Major_ID_L2	Major_ID_L3	Data_Source	Category	Data_Type	Detail_Data_Type	Comments	Period Code Text	Numerical Data 1	Numerical Data 2	Numerical Data 3	Data Comments
HUS_75_0_0	HUS_75_1_0		Japanese Survey	Object Data	Diagnostic (UNCERTAIN)			ISL				
HUS_75_0_0	HUS_75_1_0		Japanese Survey	Object Data	Object Comment(s)	red pottery and Islamic pottery						
HUS_75_0_0	HUS_75_1_0		Japanese Survey	Object Data	Pottery							
HUS_75_0_0	HUS_75_1_0		Japanese Survey	Site Feature	Tepe (Ovoid)							
HUS_75_0_0	HUS_75_1_0		Japanese Survey	Site Feature	Tepe or Mounded Structure							
HUS_75_0_0	HUS_75_1_0		Japanese Survey	Site Morphology	Dimensions				0.9			ha
HUS_75_0_0	HUS_75_1_0		Japanese Survey	Site Morphology	Dimensions				56.3	107.0	12.4	LWH
HUS_75_0_0	HUS_75_1_0		Japanese Survey	Site Morphology	Height 10 -15m							
HUS_75_0_0	HUS_75_1_0		Japanese Survey	Site Morphology	Ovoid							
HUS_75_0_0	HUS_75_2_0		Narges Tepe Survey	Literature Reference	Original Survey ID	Turkman Tappeh						
HUS_75_0_0	HUS_75_2_0		Narges Tepe Survey	Object Data	Diagnostic (UNCERTAIN)			IA34				
HUS_75_0_0	HUS_75_3_0		C1056	Site Feature	Tepe or Mounded Structure							
HUS_75_0_0	HUS_75_3_0		C1056	Site Morphology	Dimensions				0.9			ha
HUS_75_0_0	HUS_75_3_0		C1056	Site Morphology	Dimensions				155.0	88.0		LW
HUS_75_0_0	HUS_75_3_0		C1056	Site Morphology	Irregular							
HUS_76_0_0	HUS_76_1_0		Japanese Survey	Literature Reference	Original Survey ID	D5-No08 Galland Tappeh						
HUS_76_0_0	HUS_76_1_0		Japanese Survey	Object Data	Object Comment(s)	brown pottery and red pottery						
HUS_76_0_0	HUS_76_1_0		Japanese Survey	Object Data	Pottery							
HUS_76_0_0	HUS_76_1_0		Japanese Survey	Site Feature	Depression	ditch on the mound						
HUS_76_0_0	HUS_76_1_0		Japanese Survey	Site Feature	Tepe (Ovoid)							
HUS_76_0_0	HUS_76_1_0		Japanese Survey	Site Feature	Tepe or Mounded Structure							
HUS_76_0_0	HUS_76_1_0		Japanese Survey	Site Morphology	Dimensions				0.9			ha
HUS_76_0_0	HUS_76_1_0		Japanese Survey	Site Morphology	Dimensions				85.0	97.0	11.0	LWH
HUS_76_0_0	HUS_76_1_0		Japanese Survey	Site Morphology	Height 10 -15m							
HUS_76_0_0	HUS_76_1_0		Japanese Survey	Site Morphology	Ovoid							
HUS_76_0_0	HUS_76_2_0		C1056	Site Feature	Tepe (Ovoid)							
HUS_76_0_0	HUS_76_2_0		C1056	Site Feature	Tepe or Mounded Structure							
HUS_76_0_0	HUS_76_2_0		C1056	Site Morphology	Dimensions				0.6			ha
HUS_76_0_0	HUS_76_2_0		C1056	Site Morphology	Dimensions				83.0	94.0		LW
HUS_76_0_0	HUS_76_2_0		C1056	Site Morphology	Ovoid							

Major_ID_L1 (Parent_ID)	Major_ID_L2	Major_ID_L3	Data_Source	Category	Data_Type	Detail_Data_Type	Comments	Period Code Text	Numerical Data 1	Numerical Data 2	Numerical Data 3	Data Comments
HUS_76_0_0	HUS_76_3_0		Narges Tepe Survey	Literature Reference	Original Survey ID	Nasr Kan Tappeh						
HUS_76_0_0	HUS_76_3_0		Narges Tepe Survey	Object Data	Diagnostic (UNCERTAIN)			ISL				
HUS_77_0_0	HUS_77_1_0		Japanese Survey	Literature Reference	Original Survey ID	D5-No09 Tappeh e-Ǧarebolaǧ						
HUS_77_0_0	HUS_77_1_0		Japanese Survey	Object Data	Object Comment(s)	red pottery						
HUS_77_0_0	HUS_77_1_0		Japanese Survey	Object Data	Pottery							
HUS_77_0_0	HUS_77_1_0		Japanese Survey	Site Feature	Tepe (Circular)							
HUS_77_0_0	HUS_77_1_0		Japanese Survey	Site Feature	Tepe or Mounded Structure							
HUS_77_0_0	HUS_77_1_0		Japanese Survey	Site Morphology	Circular							
HUS_77_0_0	HUS_77_1_0		Japanese Survey	Site Morphology	Dimensions				72.0	9.5		diameter; H
HUS_77_0_0	HUS_77_1_0		Japanese Survey	Site Morphology	Dimensions				0.9			ha
HUS_77_0_0	HUS_77_1_0		Japanese Survey	Site Morphology	Height 5-10m							
HUS_77_0_0	HUS_77_2_0		C1056	Site Feature	Tepe (Circular)							
HUS_77_0_0	HUS_77_2_0		C1056	Site Feature	Tepe or Mounded Structure							
HUS_77_0_0	HUS_77_2_0		C1056	Site Morphology	Circular							
HUS_77_0_0	HUS_77_2_0		C1056	Site Morphology	Dimensions				0.6			ha
HUS_77_0_0	HUS_77_2_0		C1056	Site Morphology	Dimensions				92.0	92.0		LW
HUS_77_0_0	HUS_77_3_0		Narges Tepe Survey	Literature Reference	Original Survey ID	Ahmadak Tappeh						
HUS_77_0_0	HUS_77_3_0		Narges Tepe Survey	Object Data	Diagnostic (UNCERTAIN)			ACH				
HUS_77_0_0	HUS_77_3_0		Narges Tepe Survey	Object Data	Diagnostic (UNCERTAIN)			IA34				
HUS_78_0_0	HUS_78_1_0		Japanese Survey	Literature Reference	Original Survey ID	D5-No10 Unnamed						
HUS_78_0_0	HUS_78_1_0		Japanese Survey	Object Data	Diagnostic (UNCERTAIN)			ISL				
HUS_78_0_0	HUS_78_1_0		Japanese Survey	Object Data	Object Comment(s)	red pottery and Islamic pottery						
HUS_78_0_0	HUS_78_1_0		Japanese Survey	Object Data	Pottery							
HUS_78_0_0	HUS_78_1_0		Japanese Survey	Site Feature	External Ditch	surrounded by moat						
HUS_78_0_0	HUS_78_1_0		Japanese Survey	Site Feature	Tepe (Rectilinear)							
HUS_78_0_0	HUS_78_1_0		Japanese Survey	Site Feature	Tepe or Mounded Structure							

Major_ID_L1 (Parent_ID)	Major_ID_L2	Major_ID_L3	Data_Source	Category	Data_Type	Detail_Data_Type	Comments	Period Code Text	Numerical Data 1	Numerical Data 2	Numerical Data 3	Data Comments
HUS_78_0_0	HUS_78_1_0		Japanese Survey	Site Morphology	Dimensions				1.1			ha
HUS_78_0_0	HUS_78_1_0		Japanese Survey	Site Morphology	Dimensions				66.0	67.0	3.6	LWH
HUS_78_0_0	HUS_78_1_0		Japanese Survey	Site Morphology	Height < 5m							
HUS_78_0_0	HUS_78_1_0		Japanese Survey	Site Morphology	Square							
HUS_78_0_0	HUS_78_2_0		C1056	Site Feature	Tepe (Rectilinear)							
HUS_78_0_0	HUS_78_2_0		C1056	Site Feature	Tepe or Mounded Structure							
HUS_78_0_0	HUS_78_2_0		C1056	Site Morphology	Dimensions				0.8			ha
HUS_78_0_0	HUS_78_2_0		C1056	Site Morphology	Dimensions				100.0	88.0		LW
HUS_78_0_0	HUS_78_2_0		C1056	Site Morphology	Square							
HUS_78_0_0	HUS_78_3_0		Narges Tepe Survey	Literature Reference	Original Survey ID	Akhvān Tappeh						
HUS_78_0_0	HUS_78_3_0		Narges Tepe Survey	Object Data	Diagnostic (UNCERTAIN)			EBA				
HUS_79_0_0	HUS_79_1_0		Japanese Survey	Literature Reference	Original Survey ID	D5-No14 Tappeh Ǧabrestan						
HUS_79_0_0	HUS_79_1_0		Japanese Survey	Object Data	Object Comment(s)	painted pottery, burnished dark gray pottery and red pottery						
HUS_79_0_0	HUS_79_1_0		Japanese Survey	Object Data	Pottery							
HUS_79_0_0	HUS_79_1_0		Japanese Survey	Site Feature	Tepe (Ovoid)							
HUS_79_0_0	HUS_79_1_0		Japanese Survey	Site Feature	Tepe or Mounded Structure							
HUS_79_0_0	HUS_79_1_0		Japanese Survey	Site Morphology	Dimensions				1.9			ha
HUS_79_0_0	HUS_79_1_0		Japanese Survey	Site Morphology	Dimensions				191.0	182.0	7.8	LWH
HUS_79_0_0	HUS_79_1_0		Japanese Survey	Site Morphology	Height 5-10m							
HUS_79_0_0	HUS_79_1_0		Japanese Survey	Site Morphology	Ovoid							
HUS_79_0_0	HUS_79_2_0		C1056	Site Feature	Tepe or Mounded Structure							
HUS_79_0_0	HUS_79_2_0		C1056	Site Morphology	Dimensions				1.8			ha
HUS_79_0_0	HUS_79_2_0		C1056	Site Morphology	Dimensions				188.0	137.0		LW
HUS_79_0_0	HUS_79_2_0		C1056	Site Morphology	Irregular							
HUS_79_0_0	HUS_79_3_0		Narges Tepe Survey	Literature Reference	Original Survey ID							
HUS_79_0_0	HUS_79_3_0		Narges Tepe Survey	Object Data	Diagnostic (UNCERTAIN)			IA34				
HUS_79_0_0	HUS_79_3_0		Narges Tepe Survey	Object Data	Diagnostic (UNCERTAIN)			MBA				
HUS_79_0_0	HUS_79_3_0		Narges Tepe Survey	Object Data	Diagnostic (UNCERTAIN)			EBA				

Major_ID_L1 (Parent_ID)	Major_ID_L2	Major_ID_L3	Data_Source	Category	Data_Type	Detail_Data_Type	Comments	Period Code Text	Numerical Data 1	Numerical Data 2	Numerical Data 3	Data Comments
HUS_80_0_0	HUS_80_1_0		Japanese Survey	Literature Reference	Original Survey ID	D5-No15 Unnamed						
HUS_80_0_0	HUS_80_1_0		Japanese Survey	Object Data	Brick							
HUS_80_0_0	HUS_80_1_0		Japanese Survey	Object Data	Object Comment(s)	red pottery						
HUS_80_0_0	HUS_80_1_0		Japanese Survey	Object Data	Pottery							
HUS_80_0_0	HUS_80_1_0		Japanese Survey	Site Feature	Tepe (Ovoid)							
HUS_80_0_0	HUS_80_1_0		Japanese Survey	Site Feature	Tepe or Mounded Structure							
HUS_80_0_0	HUS_80_1_0		Japanese Survey	Site Morphology	Dimensions				0.7			ha
HUS_80_0_0	HUS_80_1_0		Japanese Survey	Site Morphology	Dimensions				89.5	92.7	4.6	LWH
HUS_80_0_0	HUS_80_1_0		Japanese Survey	Site Morphology	Height < 5m							
HUS_80_0_0	HUS_80_1_0		Japanese Survey	Site Morphology	Ovoid							
HUS_80_0_0	HUS_80_2_0		C1056	Site Feature	Tepe (Circular)							
HUS_80_0_0	HUS_80_2_0		C1056	Site Feature	Tepe or Mounded Structure							
HUS_80_0_0	HUS_80_2_0		C1056	Site Morphology	Circular							
HUS_80_0_0	HUS_80_2_0		C1056	Site Morphology	Dimensions				0.4			ha
HUS_80_0_0	HUS_80_2_0		C1056	Site Morphology	Dimensions				77.0	74.0		LW
HUS_80_0_0	HUS_80_3_0		Narges Tepe Survey	Literature Reference	Original Survey ID	Ney Tappeh						
HUS_80_0_0	HUS_80_3_0		Narges Tepe Survey	Object Data	Diagnostic (UNCERTAIN)			IA34				
HUS_81_0_0	HUS_81_1_0		Japanese Survey	Literature Reference	Original Survey ID	D5-No16 Unnamed						
HUS_81_0_0	HUS_81_1_0		Japanese Survey	Object Data	Object Comment(s)	red pottery						
HUS_81_0_0	HUS_81_1_0		Japanese Survey	Object Data	Pottery							
HUS_81_0_0	HUS_81_1_0		Japanese Survey	Site Feature	Tepe (Circular)							
HUS_81_0_0	HUS_81_1_0		Japanese Survey	Site Feature	Tepe or Mounded Structure							
HUS_81_0_0	HUS_81_1_0		Japanese Survey	Site Morphology	Circular							
HUS_81_0_0	HUS_81_1_0		Japanese Survey	Site Morphology	Dimensions				90.0	3.6		diameter; H
HUS_81_0_0	HUS_81_1_0		Japanese Survey	Site Morphology	Dimensions				0.2			ha
HUS_81_0_0	HUS_81_1_0		Japanese Survey	Site Morphology	Height < 5m							
HUS_81_0_0	HUS_81_2_0		C1056	Site Feature	Tepe (Ovoid)							
HUS_81_0_0	HUS_81_2_0		C1056	Site Feature	Tepe or Mounded Structure							
HUS_81_0_0	HUS_81_2_0		C1056	Site Morphology	Dimensions				0.7			ha
HUS_81_0_0	HUS_81_2_0		C1056	Site Morphology	Dimensions				86.0	100.0		LW

Major_ID_L1 (Parent_ID)	Major_ID_L2	Major_ID_L3	Data_Source	Category	Data_Type	Detail_Data_Type	Comments	Period Code Text	Numerical Data 1	Numerical Data 2	Numerical Data 3	Data Comments
HUS_81_0_0	HUS_81_2_0		C1056	Site Morphology	Ovoid							
HUS_81_0_0	HUS_81_3_0		Narges Tepe Survey	Literature Reference	Original Survey ID	Kamalan Tappeh						
HUS_81_0_0	HUS_81_3_0		Narges Tepe Survey	Object Data	Diagnostic (UNCERTAIN)			IA34				
HUS_82_0_0	HUS_82_1_0		Japanese Survey	Literature Reference	Original Survey ID	D5-No17 Unnamed						
HUS_82_0_0	HUS_82_1_0		Japanese Survey	Site Feature	Tepe (Circular)							
HUS_82_0_0	HUS_82_1_0		Japanese Survey	Site Feature	Tepe or Mounded Structure							
HUS_82_0_0	HUS_82_1_0		Japanese Survey	Site Morphology	Circular							
HUS_82_0_0	HUS_82_1_0		Japanese Survey	Site Morphology	Dimensions				20.6	3.7		diameter; H
HUS_82_0_0	HUS_82_1_0		Japanese Survey	Site Morphology	Dimensions				0.3			ha
HUS_82_0_0	HUS_82_1_0		Japanese Survey	Site Morphology	Height < 5m							
HUS_82_0_0	HUS_82_2_0		C1056	Site Feature	Tepe (Circular)							
HUS_82_0_0	HUS_82_2_0		C1056	Site Feature	Tepe or Mounded Structure							
HUS_82_0_0	HUS_82_2_0		C1056	Site Morphology	Circular							
HUS_82_0_0	HUS_82_2_0		C1056	Site Morphology	Dimensions				0.1			ha
HUS_82_0_0	HUS_82_2_0		C1056	Site Morphology	Dimensions				36.0	45.0		LW
HUS_83_0_0	HUS_83_1_0		Japanese Survey	Literature Reference	Original Survey ID	D5-No18 Unnamed						
HUS_83_0_0	HUS_83_1_0		Japanese Survey	Object Data	Diagnostic (UNCERTAIN)			ISL				
HUS_83_0_0	HUS_83_1_0		Japanese Survey	Object Data	Object Comment(s)	red pottery and Islamic pottery						
HUS_83_0_0	HUS_83_1_0		Japanese Survey	Object Data	Pottery							
HUS_83_0_0	HUS_83_1_0		Japanese Survey	Site Feature	Tepe (Ovoid)							
HUS_83_0_0	HUS_83_1_0		Japanese Survey	Site Feature	Tepe or Mounded Structure							
HUS_83_0_0	HUS_83_1_0		Japanese Survey	Site Morphology	Dimensions				1.3			ha
HUS_83_0_0	HUS_83_1_0		Japanese Survey	Site Morphology	Dimensions				70.5	144.2	7.9	LWH
HUS_83_0_0	HUS_83_1_0		Japanese Survey	Site Morphology	Height 5-10m							
HUS_83_0_0	HUS_83_1_0		Japanese Survey	Site Morphology	Ovoid							
HUS_83_0_0	HUS_83_2_0		C1056	Site Feature	Tepe (Ovoid)							
HUS_83_0_0	HUS_83_2_0		C1056	Site Feature	Tepe or Mounded Structure							
HUS_83_0_0	HUS_83_2_0		C1056	Site Morphology	Dimensions				1.1			ha
HUS_83_0_0	HUS_83_2_0		C1056	Site Morphology	Dimensions				90.0	152.0		LW
HUS_83_0_0	HUS_83_2_0		C1056	Site Morphology	Ovoid							

Major_ID_L1 (Parent_ID)	Major_ID_L2	Major_ID_L3	Data_Source	Category	Data_Type	Detail_Data_Type	Comments	Period Code Text	Numerical Data 1	Numerical Data 2	Numerical Data 3	Data Comments
HUS_83_0_0	HUS_83_3_0		Narges Tepe Survey	Literature Reference	Original Survey ID	Haj Ali Dankub Tappeh						
HUS_83_0_0	HUS_83_3_0		Narges Tepe Survey	Object Data	Diagnostic (UNCERTAIN)			IA34				
HUS_84_0_0	HUS_84_1_0		Japanese Survey	Literature Reference	Original Survey ID	D5-No19 Unnamed						
HUS_84_0_0	HUS_84_1_0		Japanese Survey	Object Data	Object Comment(s)	red pottery (a small amount)						
HUS_84_0_0	HUS_84_1_0		Japanese Survey	Object Data	Pottery							
HUS_84_0_0	HUS_84_1_0		Japanese Survey	Site Feature	Tepe (Ovoid)							
HUS_84_0_0	HUS_84_1_0		Japanese Survey	Site Feature	Tepe or Mounded Structure							
HUS_84_0_0	HUS_84_1_0		Japanese Survey	Site Morphology	Dimensions				0.8			ha
HUS_84_0_0	HUS_84_1_0		Japanese Survey	Site Morphology	Dimensions				73.8	63.6	4.1	LWH
HUS_84_0_0	HUS_84_1_0		Japanese Survey	Site Morphology	Height < 5m							
HUS_84_0_0	HUS_84_1_0		Japanese Survey	Site Morphology	Ovoid							
HUS_84_0_0	HUS_84_2_0		C1056	Site Feature	Tepe (Circular)							
HUS_84_0_0	HUS_84_2_0		C1056	Site Feature	Tepe or Mounded Structure							
HUS_84_0_0	HUS_84_2_0		C1056	Site Morphology	Circular							
HUS_84_0_0	HUS_84_2_0		C1056	Site Morphology	Dimensions				0.4			ha
HUS_84_0_0	HUS_84_2_0		C1056	Site Morphology	Dimensions				62.0	76.0		LW
HUS_84_0_0	HUS_84_2_0		Narges Tepe Survey	Literature Reference	Original Survey ID	Nurabad Tappeh						
HUS_84_0_0	HUS_84_2_0		Narges Tepe Survey	Object Data	Diagnostic (UNCERTAIN)			ISL				
HUS_84_0_0	HUS_84_2_0		Narges Tepe Survey	Object Data	Diagnostic (UNCERTAIN)			IA34				
HUS_85_0_0	HUS_85_1_0		Japanese Survey	Literature Reference	Original Survey ID	D5-No20 Unnamed						
HUS_85_0_0	HUS_85_1_0		Japanese Survey	Object Data	Diagnostic (UNCERTAIN)			ISL				
HUS_85_0_0	HUS_85_1_0		Japanese Survey	Object Data	Object Comment(s)	red pottery and Islamic pottery						
HUS_85_0_0	HUS_85_1_0		Japanese Survey	Object Data	Pottery							
HUS_85_0_0	HUS_85_1_0		Japanese Survey	Site Feature	External Ditch	surrounded by moat						
HUS_85_0_0	HUS_85_1_0		Japanese Survey	Site Feature	Tepe (Ovoid)							
HUS_85_0_0	HUS_85_1_0		Japanese Survey	Site Feature	Tepe or Mounded Structure							
HUS_85_0_0	HUS_85_1_0		Japanese Survey	Site Morphology	Dimensions				0.9			ha

Major_ID_L1 (Parent_ID)	Major_ID_L2	Major_ID_L3	Data_Source	Category	Data_Type	Detail_Data_Type	Comments	Period Code Text	Numerical Data 1	Numerical Data 2	Numerical Data 3	Data Comments
HUS_85_0_0	HUS_85_1_0		Japanese Survey	Site Morphology	Dimensions				105.7	67.0	8.3	LWH
HUS_85_0_0	HUS_85_1_0		Japanese Survey	Site Morphology	Ovoid							
HUS_85_0_0	HUS_85_2_0		C1056	Site Feature	Tepe (Circular)							
HUS_85_0_0	HUS_85_2_0		C1056	Site Feature	Tepe or Mounded Structure							
HUS_85_0_0	HUS_85_2_0		C1056	Site Morphology	Circular							
HUS_85_0_0	HUS_85_2_0		C1056	Site Morphology	Dimensions				1.1			ha
HUS_85_0_0	HUS_85_2_0		C1056	Site Morphology	Dimensions				125.0	110.0		LW
HUS_86_0_0	HUS_86_1_0		Japanese Survey	Literature Reference	Original Survey ID	D5-No21 Unnamed						
HUS_86_0_0	HUS_86_1_0		Japanese Survey	Object Data	Brick							
HUS_86_0_0	HUS_86_1_0		Japanese Survey	Object Data	Object Comment(s)	red pottery						
HUS_86_0_0	HUS_86_1_0		Japanese Survey	Object Data	Pottery							
HUS_86_0_0	HUS_86_1_0		Japanese Survey	Site Feature	Tepe (Circular)							
HUS_86_0_0	HUS_86_1_0		Japanese Survey	Site Feature	Tepe or Mounded Structure							
HUS_86_0_0	HUS_86_1_0		Japanese Survey	Site Morphology	Circular							
HUS_86_0_0	HUS_86_1_0		Japanese Survey	Site Morphology	Dimensions				60.0	8.8		diameter; H
HUS_86_0_0	HUS_86_1_0		Japanese Survey	Site Morphology	Dimensions				0.5			ha
HUS_86_0_0	HUS_86_1_0		Japanese Survey	Site Morphology	Height 5-10m							
HUS_86_0_0	HUS_86_2_0		C1056	Site Feature	Tepe (Circular)							
HUS_86_0_0	HUS_86_2_0		C1056	Site Feature	Tepe or Mounded Structure							
HUS_86_0_0	HUS_86_2_0		C1056	Site Morphology	Circular							
HUS_86_0_0	HUS_86_2_0		C1056	Site Morphology	Dimensions				0.3			ha
HUS_86_0_0	HUS_86_2_0		C1056	Site Morphology	Dimensions				70.0	59.0		LW
HUS_87_0_0	HUS_87_1_0		Japanese Survey	Literature Reference	Original Survey ID	D5-No22 Tappeh Sabv						
HUS_87_0_0	HUS_87_1_0		Japanese Survey	Site Feature	Tepe (Circular)							
HUS_87_0_0	HUS_87_1_0		Japanese Survey	Site Feature	Tepe or Mounded Structure							
HUS_87_0_0	HUS_87_1_0		Japanese Survey	Site Morphology	Circular							
HUS_87_0_0	HUS_87_1_0		Japanese Survey	Site Morphology	Dimensions				63.0	4.7		diameter; H
HUS_87_0_0	HUS_87_1_0		Japanese Survey	Site Morphology	Dimensions				0.4			ha
HUS_87_0_0	HUS_87_1_0		Japanese Survey	Site Morphology	Height < 5m							
HUS_87_0_0	HUS_87_2_0		C1056	Site Feature	Tepe (Circular)							
HUS_87_0_0	HUS_87_2_0		C1056	Site Feature	Tepe or Mounded Structure							

Major_ID_L1 (Parent_ID)	Major_ID_L2	Major_ID_L3	Data_Source	Category	Data_Type	Detail_Data_Type	Comments	Period Code Text	Numerical Data 1	Numerical Data 2	Numerical Data 3	Data Comments
HUS_87_0_0	HUS_87_2_0		C1056	Site Morphology	Circular							
HUS_87_0_0	HUS_87_2_0		C1056	Site Morphology	Dimensions				0.2			ha
HUS_87_0_0	HUS_87_2_0		C1056	Site Morphology	Dimensions				88.0	48.0		LW
HUS_88_0_0	HUS_88_1_0		Japanese Survey	Literature Reference	Original Survey ID	D5-No26 Siyah-Jaǧ Tappeh Group						
HUS_88_0_0	HUS_88_1_0		Japanese Survey	Site Feature	Complex of Low Mounds	three tappehs are connected						
HUS_88_0_0	HUS_88_1_0		Japanese Survey	Site Feature	Tepe or Mounded Structure							
HUS_88_0_0	HUS_88_1_0		Japanese Survey	Site Morphology	Dimensions	mound b			12.0			H
HUS_88_0_0	HUS_88_1_0		Japanese Survey	Site Morphology	Dimensions	mound a			9.4			H
HUS_88_0_0	HUS_88_1_0		Japanese Survey	Site Morphology	Dimensions	mound c			8.7			H
HUS_88_0_0	HUS_88_1_0		Japanese Survey	Site Morphology	Dimensions				0.9			ha
HUS_88_0_0	HUS_88_1_0		Japanese Survey	Site Morphology	Irregular							
HUS_88_0_0	HUS_88_2_0		C1056	Site Feature	Complex of Low Mounds							
HUS_88_0_0	HUS_88_2_0		C1056	Site Feature	Tepe or Mounded Structure							
HUS_88_0_0	HUS_88_2_0		C1056	Site Morphology	Dimensions				2.4			ha
HUS_88_0_0	HUS_88_2_0		C1056	Site Morphology	Dimensions				205.0	207.0		LW
HUS_88_0_0	HUS_88_2_0		C1056	Site Morphology	Irregular							
HUS_89_0_0	HUS_89_1_0		Japanese Survey	Literature Reference	Original Survey ID	D5-No27 Ǧaš Korpi Tappeh Group						
HUS_89_0_0	HUS_89_1_0		Japanese Survey	Site Feature	Complex of Low Mounds							
HUS_89_0_0	HUS_89_1_0		Japanese Survey	Site Feature	Tepe or Mounded Structure							
HUS_89_0_0	HUS_89_1_0		Japanese Survey	Site Morphology	Dimensions	mound b			3.0			H
HUS_89_0_0	HUS_89_1_0		Japanese Survey	Site Morphology	Dimensions	mound a			6.0			H
HUS_89_0_0	HUS_89_1_0		Japanese Survey	Site Morphology	Dimensions				0.5			ha
HUS_89_0_0	HUS_89_1_0		Japanese Survey	Site Morphology	Irregular							
HUS_90_0_0	HUS_90_1_0		Japanese Survey	Literature Reference	Original Survey ID	D5-No28 Unnamed						
HUS_90_0_0	HUS_90_1_0		Japanese Survey	Object Data	Diagnostic (UNCERTAIN)			ISL				
HUS_90_0_0	HUS_90_1_0		Japanese Survey	Object Data	Object Comment(s)	red pottery and Islamic pottery						
HUS_90_0_0	HUS_90_1_0		Japanese Survey	Object Data	Pottery							
HUS_90_0_0	HUS_90_1_0		Japanese Survey	Site Feature	Tepe (Circular)							

Major_ID_L1 (Parent_ID)	Major_ID_L2	Major_ID_L3	Data_Source	Category	Data_Type	Detail_Data_Type	Comments	Period Code Text	Numerical Data 1	Numerical Data 2	Numerical Data 3	Data Comments
HUS_90_0_0	HUS_90_1_0		Japanese Survey	Site Feature	Tepe or Mounded Structure							
HUS_90_0_0	HUS_90_1_0		Japanese Survey	Site Morphology	Circular							
HUS_90_0_0	HUS_90_1_0		Japanese Survey	Site Morphology	Dimensions				77.4	5.7		diameter; H
HUS_90_0_0	HUS_90_1_0		Japanese Survey	Site Morphology	Dimensions				0.5			ha
HUS_90_0_0	HUS_90_1_0		Japanese Survey	Site Morphology	Height 5-10m							
HUS_90_0_0	HUS_90_2_0		C1056	Site Feature	Tepe or Mounded Structure							
HUS_90_0_0	HUS_90_2_0		C1056	Site Morphology	Dimensions				1.1			ha
HUS_90_0_0	HUS_90_2_0		C1056	Site Morphology	Dimensions				114.0	138.0		LW
HUS_90_0_0	HUS_90_2_0		C1056	Site Morphology	Irregular							
HUS_90_0_0	HUS_90_3_0		Narges Tepe Survey	Literature Reference	Original Survey ID	Boluk Qolam Tappeh						
HUS_90_0_0	HUS_90_3_0		Narges Tepe Survey	Object Data	Diagnostic (UNCERTAIN)			IA34				
HUS_90_0_0	HUS_90_3_0		Narges Tepe Survey	Object Data	Diagnostic (UNCERTAIN)			PAR				
HUS_90_0_0	HUS_90_3_0		Narges Tepe Survey	Object Data	Diagnostic (UNCERTAIN)			ISL				
HUS_90_0_0	HUS_90_4_0		Narges Tepe Survey	Literature Reference	Original Survey ID	Gol Baq Tappeh						
HUS_90_0_0	HUS_90_4_0		Narges Tepe Survey	Object Data	Diagnostic (UNCERTAIN)			CH				
HUS_90_0_0	HUS_90_4_0		Narges Tepe Survey	Object Data	Diagnostic (UNCERTAIN)			EBA				
HUS_90_0_0	HUS_90_4_0		Narges Tepe Survey	Object Data	Diagnostic (UNCERTAIN)			IA34				
HUS_91_0_0	HUS_91_1_0		Japanese Survey	Literature Reference	Original Survey ID	D5-No29 Unnamed						
HUS_91_0_0	HUS_91_1_0		Japanese Survey	Object Data	Brick							
HUS_91_0_0	HUS_91_1_0		Japanese Survey	Object Data	Diagnostic (UNCERTAIN)			ISL				
HUS_91_0_0	HUS_91_1_0		Japanese Survey	Object Data	Object Comment(s)	burnished dark gray pottery, burnished reddish brown pottery, red pottery, Islamic pottery						
HUS_91_0_0	HUS_91_1_0		Japanese Survey	Object Data	Pottery							

Major_ID_L1 (Parent_ID)	Major_ID_L2	Major_ID_L3	Data_Source	Category	Data_Type	Detail_Data_Type	Comments	Period Code Text	Numerical Data 1	Numerical Data 2	Numerical Data 3	Data Comments
HUS_91_0_0	HUS_91_1_0		Japanese Survey	Site Feature	Tepe (Circular)							
HUS_91_0_0	HUS_91_1_0		Japanese Survey	Site Feature	Tepe or Mounded Structure							
HUS_91_0_0	HUS_91_1_0		Japanese Survey	Site Morphology	Circular							
HUS_91_0_0	HUS_91_1_0		Japanese Survey	Site Morphology	Dimensions				110.0	3.8		diameter; H
HUS_91_0_0	HUS_91_1_0		Japanese Survey	Site Morphology	Dimensions				0.5			ha
HUS_91_0_0	HUS_91_1_0		Japanese Survey	Site Morphology	Height < 5m							
HUS_92_0_0	HUS_92_1_0		Japanese Survey	Literature Reference	Original Survey ID	D6-No01 Tappeh Ǫoroǧ						
HUS_92_0_0	HUS_92_1_0		Japanese Survey	Object Data	Object Comment(s)	red pottery						
HUS_92_0_0	HUS_92_1_0		Japanese Survey	Object Data	Pottery							
HUS_92_0_0	HUS_92_1_0		Japanese Survey	Site Feature	Tepe (Ovoid)							
HUS_92_0_0	HUS_92_1_0		Japanese Survey	Site Feature	Tepe or Mounded Structure							
HUS_92_0_0	HUS_92_1_0		Japanese Survey	Site Morphology	Dimensions				77.0	16.0		diameter; H
HUS_92_0_0	HUS_92_1_0		Japanese Survey	Site Morphology	Height 15-20m							
HUS_92_0_0	HUS_92_1_0		Japanese Survey	Site Morphology	Ovoid							
HUS_93_0_0	HUS_93_1_0		Japanese Survey	Literature Reference	Original Survey ID	D6-No02 Tappeh Nariman						
HUS_93_0_0	HUS_93_1_0		Japanese Survey	Object Data	Object Comment(s)	burnished dark gray pottery, burnished reddish brown pottery, and red pottery						
HUS_93_0_0	HUS_93_1_0		Japanese Survey	Object Data	Pottery							
HUS_93_0_0	HUS_93_1_0		Japanese Survey	Site Feature	Tepe (Ovoid)							
HUS_93_0_0	HUS_93_1_0		Japanese Survey	Site Feature	Tepe or Mounded Structure							
HUS_93_0_0	HUS_93_1_0		Japanese Survey	Site Morphology	Dimensions				118.0	270.0	19.2	LWH
HUS_93_0_0	HUS_93_1_0		Japanese Survey	Site Morphology	Height 15-20m							
HUS_93_0_0	HUS_93_1_0		Japanese Survey	Site Morphology	Ovoid							
HUS_94_0_0	HUS_94_1_0		Japanese Survey	Literature Reference	Original Survey ID	D6-No03 Narges Tappeh						
HUS_94_0_0	HUS_94_1_0		Japanese Survey	Object Data	Object Comment(s)	red pottery						
HUS_94_0_0	HUS_94_1_0		Japanese Survey	Object Data	Pottery							
HUS_94_0_0	HUS_94_1_0		Japanese Survey	Site Feature	Tepe (Rectilinear)							

Major_ID_L1 (Parent_ID)	Major_ID_L2	Major_ID_L3	Data_Source	Category	Data_Type	Detail_Data_Type	Comments	Period Code Text	Numerical Data 1	Numerical Data 2	Numerical Data 3	Data Comments
HUS_94_0_0	HUS_94_1_0		Japanese Survey	Site Feature	Tepe or Mounded Structure							
HUS_94_0_0	HUS_94_1_0		Japanese Survey	Site Morphology	Dimensions				70.8	153.6	38.0	LWH
HUS_94_0_0	HUS_94_1_0		Japanese Survey	Site Morphology	Height > 25m							
HUS_94_0_0	HUS_94_1_0		Japanese Survey	Site Morphology	Rectangular							
HUS_95_0_0	HUS_95_1_0		Japanese Survey	Literature Reference	Original Survey ID	E5-No01 Dar kolateh W1 Tappeh						
HUS_95_0_0	HUS_95_1_0		Japanese Survey	Object Data	Object Comment(s)	burnished dark gray pottery (a small amount)						
HUS_95_0_0	HUS_95_1_0		Japanese Survey	Object Data	Pottery							
HUS_95_0_0	HUS_95_1_0		Japanese Survey	Site Feature	Tepe or Mounded Structure							
HUS_95_0_0	HUS_95_1_0		Japanese Survey	Site Morphology	Dimensions				0.9			ha
HUS_95_0_0	HUS_95_1_0		Japanese Survey	Site Morphology	Dimensions				236.0	74.0	8.8	LWH
HUS_95_0_0	HUS_95_1_0		Japanese Survey	Site Morphology	Height 5-10m							
HUS_95_0_0	HUS_95_1_0		Japanese Survey	Site Morphology	Irregular							
HUS_95_0_0	HUS_95_2_0		C1056	Site Feature	Tepe or Mounded Structure							
HUS_95_0_0	HUS_95_2_0		C1056	Site Morphology	Dimensions				2.0			ha
HUS_95_0_0	HUS_95_2_0		C1056	Site Morphology	Dimensions				198.0	160.0		LW
HUS_95_0_0	HUS_95_2_0		C1056	Site Morphology	Irregular							
HUS_96_0_0	HUS_96_1_0		Japanese Survey	Literature Reference	Original Survey ID	E5-No02 Dar kolateh W2 Tappeh						
HUS_96_0_0	HUS_96_1_0		Japanese Survey	Object Data	Object Comment(s)	burnished dark gray pottery and burnished reddish brown pottery						
HUS_96_0_0	HUS_96_1_0		Japanese Survey	Object Data	Pottery							
HUS_96_0_0	HUS_96_1_0		Japanese Survey	Site Feature	Tepe (Ovoid)							
HUS_96_0_0	HUS_96_1_0		Japanese Survey	Site Feature	Tepe or Mounded Structure							
HUS_96_0_0	HUS_96_1_0		Japanese Survey	Site Morphology	Dimensions				1.4			ha
HUS_96_0_0	HUS_96_1_0		Japanese Survey	Site Morphology	Dimensions				103.0	93.0	15.0	LWH
HUS_96_0_0	HUS_96_1_0		Japanese Survey	Site Morphology	Height 10 -15m							
HUS_96_0_0	HUS_96_1_0		Japanese Survey	Site Morphology	Ovoid							
HUS_96_0_0	HUS_96_2_0		C1056	Site Feature	Tepe (Ovoid)							

Major_ID_L1 (Parent_ID)	Major_ID_L2	Major_ID_L3	Data_Source	Category	Data_Type	Detail_Data_Type	Comments	Period Code Text	Numerical Data 1	Numerical Data 2	Numerical Data 3	Data Comments
HUS_96_0_0	HUS_96_2_0		C1056	Site Feature	Tepe or Mounded Structure							
HUS_96_0_0	HUS_96_2_0		C1056	Site Morphology	Dimensions				0.9			ha
HUS_96_0_0	HUS_96_2_0		C1056	Site Morphology	Dimensions				92.0	130.0		LWH
HUS_96_0_0	HUS_96_2_0		C1056	Site Morphology	Ovoid							
HUS_96_0_0	HUS_96_3_0		Narges Tepe Survey	Literature Reference	Original Survey ID	Ramian Dar Kalateh Tappeh						
HUS_96_0_0	HUS_96_3_0		Narges Tepe Survey	Object Data	Diagnostic (UNCERTAIN)			ISL				
HUS_96_0_0	HUS_96_3_0		Narges Tepe Survey	Object Data	Diagnostic (UNCERTAIN)			EBA				
HUS_97_0_0	HUS_97_1_0		Japanese Survey	Literature Reference	Original Survey ID	E5-No03 Palang Tappeh						
HUS_97_0_0	HUS_97_1_0		Japanese Survey	Object Data	Object Comment(s)	burnished dark gray pottery and burnished reddish brown pottery						
HUS_97_0_0	HUS_97_1_0		Japanese Survey	Object Data	Pottery							
HUS_97_0_0	HUS_97_1_0		Japanese Survey	Site Feature	Tepe (Ovoid)							
HUS_97_0_0	HUS_97_1_0		Japanese Survey	Site Feature	Tepe or Mounded Structure							
HUS_97_0_0	HUS_97_1_0		Japanese Survey	Site Morphology	Dimensions				2.1			ha
HUS_97_0_0	HUS_97_1_0		Japanese Survey	Site Morphology	Dimensions				129.0	194.0	11.8	LWH
HUS_97_0_0	HUS_97_1_0		Japanese Survey	Site Morphology	Height 10 -15m							
HUS_97_0_0	HUS_97_1_0		Japanese Survey	Site Morphology	Ovoid							
HUS_97_0_0	HUS_97_2_0		C1056	Site Feature	Tepe (Ovoid)							
HUS_97_0_0	HUS_97_2_0		C1056	Site Feature	Tepe or Mounded Structure							
HUS_97_0_0	HUS_97_2_0		C1056	Site Morphology	Dimensions				1.5			ha
HUS_97_0_0	HUS_97_2_0		C1056	Site Morphology	Dimensions				120.0	203.0		LW
HUS_97_0_0	HUS_97_2_0		C1056	Site Morphology	Ovoid							
HUS_97_0_0	HUS_97_3_0		Narges Tepe Survey	Literature Reference	Original Survey ID							
HUS_97_0_0	HUS_97_3_0		Narges Tepe Survey	Literature Reference	Original Survey ID	Palang Tappeh						
HUS_97_0_0	HUS_97_3_0		Narges Tepe Survey	Object Data	Diagnostic (UNCERTAIN)			ISL				
HUS_97_0_0	HUS_97_3_0		Narges Tepe Survey	Object Data	Diagnostic (UNCERTAIN)			IA34				

Major_ID_L1 (Parent_ID)	Major_ID_L2	Major_ID_L3	Data_Source	Category	Data_Type	Detail_Data_Type	Comments	Period Code Text	Numerical Data 1	Numerical Data 2	Numerical Data 3	Data Comments
HUS_97_0_0	HUS_97_3_0		Narges Tepe Survey	Object Data	Diagnostic (UNCERTAIN)			PAR				
HUS_97_0_0	HUS_97_3_0		Narges Tepe Survey	Object Data	Diagnostic (UNCERTAIN)			ACH				
HUS_97_0_0	HUS_97_3_0		Narges Tepe Survey	Object Data	Diagnostic (UNCERTAIN)			IA34				
HUS_98_0_0	HUS_98_1_0		Japanese Survey	Literature Reference	Original Survey ID	E5-No04 Kūh-ǩah (Kūh-khāh) Tappeh						
HUS_98_0_0	HUS_98_1_0		Japanese Survey	Object Data	Diagnostic (UNCERTAIN)			ISL				
HUS_98_0_0	HUS_98_1_0		Japanese Survey	Object Data	Object Comment(s)	shards of burnished pottery and islamic pottery						
HUS_98_0_0	HUS_98_1_0		Japanese Survey	Object Data	Pottery							
HUS_98_0_0	HUS_98_1_0		Japanese Survey	Site Feature	Tepe (Circular)							
HUS_98_0_0	HUS_98_1_0		Japanese Survey	Site Feature	Tepe or Mounded Structure							
HUS_98_0_0	HUS_98_1_0		Japanese Survey	Site Morphology	Circular							
HUS_98_0_0	HUS_98_1_0		Japanese Survey	Site Morphology	Dimensions				150.0	5.7		diameter; H
HUS_98_0_0	HUS_98_1_0		Japanese Survey	Site Morphology	Dimensions				0.5			ha
HUS_98_0_0	HUS_98_1_0		Japanese Survey	Site Morphology	Height 5-10m							
HUS_99_0_0	HUS_99_1_0		Japanese Survey	Literature Reference	Original Survey ID	E5-No05 Tappeh Golbon						
HUS_99_0_0	HUS_99_1_0		Japanese Survey	Object Data	Object Comment(s)	painted pottery, burnished dark gray pottery and burnished reddish brown pottery						
HUS_99_0_0	HUS_99_1_0		Japanese Survey	Object Data	Pottery							
HUS_99_0_0	HUS_99_1_0		Japanese Survey	Site Feature	Depression	hollow on top						
HUS_99_0_0	HUS_99_1_0		Japanese Survey	Site Feature	Tepe or Mounded Structure							
HUS_99_0_0	HUS_99_1_0		Japanese Survey	Site Morphology	Dimensions				2.5			ha
HUS_99_0_0	HUS_99_1_0		Japanese Survey	Site Morphology	Dimensions				192.0	125.0	10.8	LWH
HUS_99_0_0	HUS_99_1_0		Japanese Survey	Site Morphology	Height 10 -15m							
HUS_99_0_0	HUS_99_1_0		Japanese Survey	Site Morphology	Irregular							
HUS_99_0_0	HUS_99_2_0		C1056	Site Feature	Tepe (Ovoid)							

Major_ID_L1 (Parent_ID)	Major_ID_L2	Major_ID_L3	Data_Source	Category	Data_Type	Detail_Data_Type	Comments	Period Code Text	Numerical Data 1	Numerical Data 2	Numerical Data 3	Data Comments
HUS_99_0_0	HUS_99_2_0		C1056	Site Feature	Tepe or Mounded Structure							
HUS_99_0_0	HUS_99_2_0		C1056	Site Morphology	Dimensions				2.3			ha
HUS_99_0_0	HUS_99_2_0		C1056	Site Morphology	Dimensions				187.0	141.0		LW
HUS_99_0_0	HUS_99_2_0		C1056	Site Morphology	Ovoid							
HUS_99_0_0	HUS_99_3_0		Narges Tepe Survey	Literature Reference	Original Survey ID	Golbon Tappeh						
HUS_99_0_0	HUS_99_3_0		Narges Tepe Survey	Object Data	Diagnostic (UNCERTAIN)			PAR				
HUS_99_0_0	HUS_99_3_0		Narges Tepe Survey	Object Data	Diagnostic (UNCERTAIN)			IA34				
HUS_99_0_0	HUS_99_3_0		Narges Tepe Survey	Object Data	Diagnostic (UNCERTAIN)			ISL				
HUS_99_0_0	HUS_99_3_0		Narges Tepe Survey	Object Data	Diagnostic (UNCERTAIN)			EBA				
HUS_100_0_0	HUS_100_1_0		Japanese Survey	Literature Reference	Original Survey ID	E5-No06 Unnamed						
HUS_100_0_0	HUS_100_1_0		Japanese Survey	Object Data	Object Comment(s)	burnished dark-gray pottery and burnished reddish brown pottery						
HUS_100_0_0	HUS_100_1_0		Japanese Survey	Object Data	Pottery							
HUS_100_0_0	HUS_100_1_0		Japanese Survey	Site Feature	Tepe (Circular)							
HUS_100_0_0	HUS_100_1_0		Japanese Survey	Site Feature	Tepe or Mounded Structure							
HUS_100_0_0	HUS_100_1_0		Japanese Survey	Site Morphology	Circular							
HUS_100_0_0	HUS_100_1_0		Japanese Survey	Site Morphology	Dimensions				40.0	1.5		diameter; H
HUS_100_0_0	HUS_100_1_0		Japanese Survey	Site Morphology	Dimensions				0.5			ha
HUS_100_0_0	HUS_100_1_0		Japanese Survey	Site Morphology	Height < 5m							
HUS_101_0_0	HUS_101_1_0		Japanese Survey	Literature Reference	Original Survey ID	E5-No08 Ǧandily Tappeh						
HUS_101_0_0	HUS_101_1_0		Japanese Survey	Object Data	Diagnostic (UNCERTAIN)			ISL				
HUS_101_0_0	HUS_101_1_0		Japanese Survey	Object Data	Object Comment(s)	painted pottery, burnished dark gray pottery and Islamic pottery						
HUS_101_0_0	HUS_101_1_0		Japanese Survey	Object Data	Pottery							
HUS_101_0_0	HUS_101_1_0		Japanese Survey	Site Feature	Tepe (Circular)							

Major_ID_L1 (Parent_ID)	Major_ID_L2	Major_ID_L3	Data_Source	Category	Data_Type	Detail_Data_Type	Comments	Period Code Text	Numerical Data 1	Numerical Data 2	Numerical Data 3	Data Comments
HUS_101_0_0	HUS_101_1_0		Japanese Survey	Site Feature	Tepe or Mounded Structure							
HUS_101_0_0	HUS_101_1_0		Japanese Survey	Site Morphology	Circular							
HUS_101_0_0	HUS_101_1_0		Japanese Survey	Site Morphology	Dimensions				142.0	5.4		diameter; H
HUS_101_0_0	HUS_101_1_0		Japanese Survey	Site Morphology	Dimensions				3.1			ha
HUS_101_0_0	HUS_101_2_0		C1056	Site Feature	Tepe (Ovoid)							
HUS_101_0_0	HUS_101_2_0		C1056	Site Feature	Tepe or Mounded Structure							
HUS_101_0_0	HUS_101_2_0		C1056	Site Morphology	Dimensions				3.1			ha
HUS_101_0_0	HUS_101_2_0		C1056	Site Morphology	Dimensions				175.0	252.0		LW
HUS_101_0_0	HUS_101_2_0		C1056	Site Morphology	Ovoid							
HUS_102_0_0	HUS_102_1_0		Japanese Survey	Literature Reference	Original Survey ID	E5-No09 Čamas Tappeh						
HUS_102_0_0	HUS_102_1_0		Japanese Survey	Object Data	Diagnostic (UNCERTAIN)			ISL				
HUS_102_0_0	HUS_102_1_0		Japanese Survey	Object Data	Object Comment(s)	burnished dark gray pottery and Islamic pottery						
HUS_102_0_0	HUS_102_1_0		Japanese Survey	Object Data	Pottery							
HUS_102_0_0	HUS_102_1_0		Japanese Survey	Site Feature	Tepe (Circular)							
HUS_102_0_0	HUS_102_1_0		Japanese Survey	Site Feature	Tepe or Mounded Structure							
HUS_102_0_0	HUS_102_1_0		Japanese Survey	Site Morphology	Circular							
HUS_102_0_0	HUS_102_1_0		Japanese Survey	Site Morphology	Dimensions				114.0	1.7		diameter; H
HUS_102_0_0	HUS_102_1_0		Japanese Survey	Site Morphology	Dimensions				1.7			ha
HUS_102_0_0	HUS_102_1_0		Japanese Survey	Site Morphology	Height < 5m							
HUS_102_0_0	HUS_102_2_0		C1056	Site Feature	Tepe or Mounded Structure							
HUS_102_0_0	HUS_102_2_0		C1056	Site Morphology	Dimensions				1.4			ha
HUS_102_0_0	HUS_102_2_0		C1056	Site Morphology	Dimensions				120.0	208.0		LW
HUS_102_0_0	HUS_102_2_0		C1056	Site Morphology	Irregular							
HUS_102_0_0	HUS_102_3_0		Narges Tepe Survey	Literature Reference	Original Survey ID	Qasemali Tappeh						
HUS_102_0_0	HUS_102_3_0		Narges Tepe Survey	Object Data	Diagnostic (UNCERTAIN)			ISL				
HUS_102_0_0	HUS_102_3_0		Narges Tepe Survey	Object Data	Diagnostic (UNCERTAIN)			IA34				
HUS_103_0_0	HUS_103_1_0	HUS_103_1_1	Japanese Survey	Literature Reference	Original Survey ID	E5-No10 Maz Tappeh Kuchik						

Major_ID_L1 (Parent_ID)	Major_ID_L2	Major_ID_L3	Data_Source	Category	Data_Type	Detail_Data_Type	Comments	Period Code Text	Numerical Data 1	Numerical Data 2	Numerical Data 3	Data Comments
HUS_103_0_0	HUS_103_1_0	HUS_103_1_1	Japanese Survey	Object Data	Object Comment(s)	burnished dark gray pottery and burnished reddish brown pottery						
HUS_103_0_0	HUS_103_1_0	HUS_103_1_1	Japanese Survey	Object Data	Pottery							
HUS_103_0_0	HUS_103_1_0	HUS_103_1_1	Japanese Survey	Site Feature	Tepe (Circular)							
HUS_103_0_0	HUS_103_1_0	HUS_103_1_1	Japanese Survey	Site Feature	Tepe or Mounded Structure							
HUS_103_0_0	HUS_103_1_0	HUS_103_1_1	Japanese Survey	Site Morphology	Circular							
HUS_103_0_0	HUS_103_1_0	HUS_103_1_1	Japanese Survey	Site Morphology	Dimensions				246.0	6.6		diameter; H
HUS_103_0_0	HUS_103_1_0	HUS_103_1_1	Japanese Survey	Site Morphology	Dimensions				2.7			ha
HUS_103_0_0	HUS_103_1_0	HUS_103_1_1	Japanese Survey	Site Morphology	Height 5-10m							
HUS_103_0_0	HUS_103_1_0	HUS_103_1_2	Japanese Survey	Literature Reference	Original Survey ID	E5-No11 Maz Tappeh Bozorg						
HUS_103_0_0	HUS_103_1_0	HUS_103_1_2	Japanese Survey	Object Data	Object Comment(s)	burnished dark gray pottery and burnished reddish brown pottery						
HUS_103_0_0	HUS_103_1_0	HUS_103_1_2	Japanese Survey	Object Data	Pottery							
HUS_103_0_0	HUS_103_1_0	HUS_103_1_2	Japanese Survey	Site Feature	Tepe (Ovoid)							
HUS_103_0_0	HUS_103_1_0	HUS_103_1_2	Japanese Survey	Site Feature	Tepe or Mounded Structure							
HUS_103_0_0	HUS_103_1_0	HUS_103_1_2	Japanese Survey	Site Morphology	Dimensions				3.0			ha
HUS_103_0_0	HUS_103_1_0	HUS_103_1_2	Japanese Survey	Site Morphology	Dimensions				195.0	235.4	8.3	LWH
HUS_103_0_0	HUS_103_1_0	HUS_103_1_2	Japanese Survey	Site Morphology	Height 5-10m							
HUS_103_0_0	HUS_103_1_0	HUS_103_1_2	Japanese Survey	Site Morphology	Ovoid							
HUS_103_0_0	HUS_103_2_0		C1056	Site Feature	Complex Topographic Mound							
HUS_103_0_0	HUS_103_2_0		C1056	Site Feature	Tepe or Mounded Structure							
HUS_103_0_0	HUS_103_2_0		C1056	Site Morphology	Dimensions				7.4			ha
HUS_103_0_0	HUS_103_2_0		C1056	Site Morphology	Dimensions				218.0	418.0		LW
HUS_103_0_0	HUS_103_2_0		C1056	Site Morphology	Irregular							
HUS_103_0_0	HUS_103_3_0		Narges Tepe Survey	Literature Reference	Original Survey ID	Pichak Mahaleh Tappeh						
HUS_103_0_0	HUS_103_3_0		Narges Tepe Survey	Object Data	Diagnostic (UNCERTAIN)			IA34				

Major_ID_L1 (Parent_ID)	Major_ID_L2	Major_ID_L3	Data_Source	Category	Data_Type	Detail_Data_Type	Comments	Period Code Text	Numerical Data 1	Numerical Data 2	Numerical Data 3	Data Comments
HUS_103_0_0	HUS_103_3_0		Narges Tepe Survey	Object Data	Diagnostic (UNCERTAIN)			LBA				
HUS_103_0_0	HUS_103_3_0		Narges Tepe Survey	Object Data	Diagnostic (UNCERTAIN)			MBA				
HUS_103_0_0	HUS_103_3_0		Narges Tepe Survey	Object Data	Diagnostic (UNCERTAIN)			EBA				
HUS_104_0_0	HUS_104_1_0		Japanese Survey	Literature Reference	Original Survey ID	E5-No12 Tappeh Ħaji Hojāt						
HUS_104_0_0	HUS_104_1_0		Japanese Survey	Object Data	Chipped Stone	flint blades						
HUS_104_0_0	HUS_104_1_0		Japanese Survey	Object Data	Diagnostic (UNCERTAIN)			ISL				
HUS_104_0_0	HUS_104_1_0		Japanese Survey	Object Data	Object Comment(s)	burnished dark gray pottery, burnished reddish brown pottery and Islamic pottery						
HUS_104_0_0	HUS_104_1_0		Japanese Survey	Object Data	Pottery							
HUS_104_0_0	HUS_104_1_0		Japanese Survey	Site Feature	Hydrological Feature	Spring at NE edge of site						
HUS_104_0_0	HUS_104_1_0		Japanese Survey	Site Feature	Tepe (Ovoid)							
HUS_104_0_0	HUS_104_1_0		Japanese Survey	Site Feature	Tepe or Mounded Structure							
HUS_104_0_0	HUS_104_1_0		Japanese Survey	Site Morphology	Dimensions				4.1			ha
HUS_104_0_0	HUS_104_1_0		Japanese Survey	Site Morphology	Dimensions				164.2	226.9	8.0	LWH
HUS_104_0_0	HUS_104_1_0		Japanese Survey	Site Morphology	Height 5-10m							
HUS_104_0_0	HUS_104_1_0		Japanese Survey	Site Morphology	Ovoid							
HUS_104_0_0	HUS_104_2_0		C1056	Site Feature	Tepe (Ovoid)							
HUS_104_0_0	HUS_104_2_0		C1056	Site Feature	Tepe or Mounded Structure							
HUS_104_0_0	HUS_104_2_0		C1056	Site Morphology	Dimensions				2.7			ha
HUS_104_0_0	HUS_104_2_0		C1056	Site Morphology	Dimensions				211.0	158.0		LW
HUS_104_0_0	HUS_104_2_0		C1056	Site Morphology	Ovoid							
HUS_105_0_0	HUS_105_1_0		Japanese Survey	Literature Reference	Original Survey ID	E5-No13 Unnamed, perhaps Tappeh Moezi						
HUS_105_0_0	HUS_105_1_0		Japanese Survey	Object Data	Diagnostic (UNCERTAIN)			ISL				

Major_ID_L1 (Parent_ID)	Major_ID_L2	Major_ID_L3	Data_Source	Category	Data_Type	Detail_Data_Type	Comments	Period Code Text	Numerical Data 1	Numerical Data 2	Numerical Data 3	Data Comments
HUS_105_0_0	HUS_105_1_0		Japanese Survey	Object Data	Object Comment(s)	painted pottery burnished dark gray pottery and Islamic pottery						
HUS_105_0_0	HUS_105_1_0		Japanese Survey	Object Data	Pottery							
HUS_105_0_0	HUS_105_1_0		Japanese Survey	Site Feature	Tepe (Circular)							
HUS_105_0_0	HUS_105_1_0		Japanese Survey	Site Feature	Tepe or Mounded Structure							
HUS_105_0_0	HUS_105_1_0		Japanese Survey	Site Morphology	Circular							
HUS_105_0_0	HUS_105_1_0		Japanese Survey	Site Morphology	Dimensions				50.0	2.7		diameter; H
HUS_105_0_0	HUS_105_1_0		Japanese Survey	Site Morphology	Dimensions				0.5			ha
HUS_105_0_0	HUS_105_2_0		C1056	Site Feature	Tepe (Circular)							
HUS_105_0_0	HUS_105_2_0		C1056	Site Feature	Tepe or Mounded Structure							
HUS_105_0_0	HUS_105_2_0		C1056	Site Morphology	Circular							
HUS_105_0_0	HUS_105_2_0		C1056	Site Morphology	Dimensions				0.3			ha
HUS_105_0_0	HUS_105_2_0		C1056	Site Morphology	Dimensions				68.0	58.0		LW
HUS_106_0_0	HUS_106_1_0		Japanese Survey	Literature Reference	Original Survey ID	E5-No14 Unnamed						
HUS_106_0_0	HUS_106_1_0		Japanese Survey	Object Data	Brick							
HUS_106_0_0	HUS_106_1_0		Japanese Survey	Object Data	Object Comment(s)	painted pottery, burnished dark gray pottery and burnished reddish brown pottery						
HUS_106_0_0	HUS_106_1_0		Japanese Survey	Object Data	Pottery							
HUS_106_0_0	HUS_106_1_0		Japanese Survey	Site Feature	Tepe (Ovoid)							
HUS_106_0_0	HUS_106_1_0		Japanese Survey	Site Feature	Tepe or Mounded Structure							
HUS_106_0_0	HUS_106_1_0		Japanese Survey	Site Morphology	Dimensions				1.2			ha
HUS_106_0_0	HUS_106_1_0		Japanese Survey	Site Morphology	Dimensions				87.0	100.0	3.8	LWH
HUS_106_0_0	HUS_106_1_0		Japanese Survey	Site Morphology	Height < 5m							
HUS_106_0_0	HUS_106_1_0		Japanese Survey	Site Morphology	Ovoid							
HUS_106_0_0	HUS_106_2_0		C1056	Site Feature	Tepe (Ovoid)							
HUS_106_0_0	HUS_106_2_0		C1056	Site Feature	Tepe or Mounded Structure							
HUS_106_0_0	HUS_106_2_0		C1056	Site Morphology	Dimensions				0.7			ha
HUS_106_0_0	HUS_106_2_0		C1056	Site Morphology	Dimensions				80.0	110.0		LW
HUS_106_0_0	HUS_106_2_0		C1056	Site Morphology	Ovoid							

Major_ID_L1 (Parent_ID)	Major_ID_L2	Major_ID_L3	Data_Source	Category	Data_Type	Detail_Data_Type	Comments	Period Code Text	Numerical Data 1	Numerical Data 2	Numerical Data 3	Data Comments
HUS_106_0_0	HUS_106_3_0		Narges Tepe Survey	Literature Reference	Original Survey ID	Nurali Iman Tappeh						
HUS_106_0_0	HUS_106_3_0		Narges Tepe Survey	Object Data	Diagnostic (UNCERTAIN)			PAR				
HUS_107_0_0	HUS_107_1_0		Japanese Survey	Literature Reference	Original Survey ID	E5-No15 Unnamed						
HUS_107_0_0	HUS_107_1_0		Japanese Survey	Object Data	Object Comment(s)	red pottery						
HUS_107_0_0	HUS_107_1_0		Japanese Survey	Object Data	Pottery							
HUS_107_0_0	HUS_107_1_0		Japanese Survey	Object Data	Tile							
HUS_107_0_0	HUS_107_1_0		Japanese Survey	Site Feature	Tepe (Circular)							
HUS_107_0_0	HUS_107_1_0		Japanese Survey	Site Feature	Tepe or Mounded Structure							
HUS_107_0_0	HUS_107_1_0		Japanese Survey	Site Morphology	Circular							
HUS_107_0_0	HUS_107_1_0		Japanese Survey	Site Morphology	Dimensions				38.1	2.3		diameter; H
HUS_107_0_0	HUS_107_1_0		Japanese Survey	Site Morphology	Dimensions				1.0			ha
HUS_107_0_0	HUS_107_1_0		Japanese Survey	Site Morphology	Height < 5m							
HUS_108_0_0	HUS_108_1_0		Japanese Survey	Literature Reference	Original Survey ID	E5-No16 Qandily (Ghundily) Tappeh						
HUS_108_0_0	HUS_108_1_0		Japanese Survey	Object Data	Diagnostic (UNCERTAIN)			ISL				
HUS_108_0_0	HUS_108_1_0		Japanese Survey	Object Data	Pottery							
HUS_108_0_0	HUS_108_1_0		Japanese Survey	Site Feature	Depression	depression on top						
HUS_108_0_0	HUS_108_1_0		Japanese Survey	Site Feature	Tepe (Ovoid)							
HUS_108_0_0	HUS_108_1_0		Japanese Survey	Site Feature	Tepe or Mounded Structure							
HUS_108_0_0	HUS_108_1_0		Japanese Survey	Site Morphology	Dimensions				1.1			ha
HUS_108_0_0	HUS_108_1_0		Japanese Survey	Site Morphology	Dimensions				52.5	75.0	5.1	LWH
HUS_108_0_0	HUS_108_1_0		Japanese Survey	Site Morphology	Height 5-10m							
HUS_108_0_0	HUS_108_1_0		Japanese Survey	Site Morphology	Ovoid							
HUS_108_0_0	HUS_108_2_0		C1056	Site Feature	Tepe (Ovoid)							
HUS_108_0_0	HUS_108_2_0		C1056	Site Feature	Tepe or Mounded Structure							
HUS_108_0_0	HUS_108_2_0		C1056	Site Morphology	Dimensions				0.2			ha
HUS_108_0_0	HUS_108_2_0		C1056	Site Morphology	Dimensions				42.0	61.0		LW
HUS_108_0_0	HUS_108_2_0		C1056	Site Morphology	Ovoid							
HUS_109_0_0	HUS_109_1_0		Japanese Survey	Literature Reference	Original Survey ID	E5-No17 Unnamed						
HUS_109_0_0	HUS_109_1_0		Japanese Survey	Object Data	Object Comment(s)	reddish brown pottery						
HUS_109_0_0	HUS_109_1_0		Japanese Survey	Object Data	Pottery							
HUS_109_0_0	HUS_109_1_0		Japanese Survey	Site Feature	Tepe (Ovoid)							

Major_ID_L1 (Parent_ID)	Major_ID_L2	Major_ID_L3	Data_Source	Category	Data_Type	Detail_Data_Type	Comments	Period Code Text	Numerical Data 1	Numerical Data 2	Numerical Data 3	Data Comments
HUS_109_0_0	HUS_109_1_0		Japanese Survey	Site Feature	Tepe or Mounded Structure							
HUS_109_0_0	HUS_109_1_0		Japanese Survey	Site Morphology	Dimensions				3.1			ha
HUS_109_0_0	HUS_109_1_0		Japanese Survey	Site Morphology	Dimensions				90.0	323.0	2.4	LWH
HUS_109_0_0	HUS_109_1_0		Japanese Survey	Site Morphology	Height < 5m							
HUS_109_0_0	HUS_109_1_0		Japanese Survey	Site Morphology	Ovoid							
HUS_109_0_0	HUS_109_2_0		C1056	Site Feature	Tepe (Ovoid)							
HUS_109_0_0	HUS_109_2_0		C1056	Site Feature	Tepe or Mounded Structure							
HUS_109_0_0	HUS_109_2_0		C1056	Site Morphology	Dimensions				1.9			ha
HUS_109_0_0	HUS_109_2_0		C1056	Site Morphology	Dimensions				166.0	140.0		LW
HUS_109_0_0	HUS_109_2_0		C1056	Site Morphology	Ovoid							
HUS_110_0_0	HUS_110_1_0		Japanese Survey	Literature Reference	Original Survey ID	E5-No18 Unnamed						
HUS_110_0_0	HUS_110_1_0		Japanese Survey	Object Data	Diagnostic (UNCERTAIN)			ISL				
HUS_110_0_0	HUS_110_1_0		Japanese Survey	Object Data	Object Comment(s)	painted pottery, burnished dark gray pottery, red pottery and Islamic pottery						
HUS_110_0_0	HUS_110_1_0		Japanese Survey	Object Data	Pottery							
HUS_110_0_0	HUS_110_1_0		Japanese Survey	Site Feature	Tepe (Circular)							
HUS_110_0_0	HUS_110_1_0		Japanese Survey	Site Feature	Tepe or Mounded Structure							
HUS_110_0_0	HUS_110_1_0		Japanese Survey	Site Morphology	Circular							
HUS_110_0_0	HUS_110_1_0		Japanese Survey	Site Morphology	Dimensions				80.8	2.2		diameter; H
HUS_110_0_0	HUS_110_1_0		Japanese Survey	Site Morphology	Dimensions				0.4			ha
HUS_110_0_0	HUS_110_1_0		Japanese Survey	Site Morphology	Height < 5m							
HUS_110_0_0	HUS_110_2_0		C1056	Site Feature	Tepe or Mounded Structure							
HUS_110_0_0	HUS_110_2_0		C1056	Site Morphology	Dimensions				1.8			ha
HUS_110_0_0	HUS_110_2_0		C1056	Site Morphology	Dimensions				110.0	198.0		LW
HUS_110_0_0	HUS_110_2_0		C1056	Site Morphology	Irregular							
HUS_110_0_0	HUS_110_3_0	HUS_110_3_1	Narges Tepe Survey	Literature Reference	Original Survey ID	Musa N						
HUS_110_0_0	HUS_110_3_0	HUS_110_3_1	Narges Tepe Survey	Object Data	Diagnostic (UNCERTAIN)			IA34				
HUS_110_0_0	HUS_110_3_0	HUS_110_3_2	Narges Tepe Survey	Literature Reference	Original Survey ID	Musa Nuralah Tappeh						

Major_ID_L1 (Parent_ID)	Major_ID_L2	Major_ID_L3	Data_Source	Category	Data_Type	Detail_Data_Type	Comments	Period Code Text	Numerical Data 1	Numerical Data 2	Numerical Data 3	Data Comments
HUS_110_0_0	HUS_110_3_0	HUS_110_3_2	Narges Tepe Survey	Object Data	Diagnostic (UNCERTAIN)			LBA				
HUS_110_0_0	HUS_110_3_0	HUS_110_3_2	Narges Tepe Survey	Object Data	Diagnostic (UNCERTAIN)			PAR				
HUS_110_0_0	HUS_110_3_0	HUS_110_3_2	Narges Tepe Survey	Object Data	Diagnostic (UNCERTAIN)			IA34				
HUS_111_0_0	HUS_111_1_0		Japanese Survey	Literature Reference	Original Survey ID	F4-No01 Unnamed (Salehy Tappeh?)						
HUS_111_0_0	HUS_111_1_0		Japanese Survey	Object Data	Object Comment(s)	painted pottery, burnished dark gray pottery						
HUS_111_0_0	HUS_111_1_0		Japanese Survey	Object Data	Pottery							
HUS_111_0_0	HUS_111_1_0		Japanese Survey	Site Feature	Tepe (Circular)							
HUS_111_0_0	HUS_111_1_0		Japanese Survey	Site Feature	Tepe or Mounded Structure							
HUS_111_0_0	HUS_111_1_0		Japanese Survey	Site Morphology	Circular							
HUS_111_0_0	HUS_111_1_0		Japanese Survey	Site Morphology	Dimensions				150.0	5.0		diameter; H
HUS_111_0_0	HUS_111_1_0		Japanese Survey	Site Morphology	Height 5-10m							
HUS_111_0_0	HUS_111_2_0		C1056	Site Feature	Soil Colour Difference							
HUS_111_0_0	HUS_111_2_0		C1056	Site Feature	Tepe or Mounded Structure							
HUS_111_0_0	HUS_111_2_0		C1056	Site Morphology	Dimensions				3.9			ha
HUS_111_0_0	HUS_111_2_0		C1056	Site Morphology	Dimensions				225.0	236.0		LW
HUS_111_0_0	HUS_111_2_0		C1056	Site Morphology	Ovoid							
HUS_112_0_0	HUS_112_1_0		Japanese Survey	Literature Reference	Original Survey ID	F4-No02 Tappeh Nūr						
HUS_112_0_0	HUS_112_1_0		Japanese Survey	Site Feature	Tepe (Circular)							
HUS_112_0_0	HUS_112_1_0		Japanese Survey	Site Feature	Tepe or Mounded Structure							
HUS_112_0_0	HUS_112_1_0		Japanese Survey	Site Morphology	Circular							
HUS_112_0_0	HUS_112_1_0		Japanese Survey	Site Morphology	Dimensions				94.0	1.7		LW
HUS_112_0_0	HUS_112_1_0		Japanese Survey	Site Morphology	Height < 5m							
HUS_113_0_0	HUS_113_1_0		Japanese Survey	Literature Reference	Original Survey ID	F4-No03 Tappeh Siyāh-jūb						
HUS_113_0_0	HUS_113_1_0		Japanese Survey	Object Data	Diagnostic (UNCERTAIN)			ISL				

Major_ID_L1 (Parent_ID)	Major_ID_L2	Major_ID_L3	Data_Source	Category	Data_Type	Detail_Data_Type	Comments	Period Code Text	Numerical Data 1	Numerical Data 2	Numerical Data 3	Data Comments
HUS_113_0_0	HUS_113_1_0		Japanese Survey	Object Data	Object Comment(s)	painted pottery, burnished dark gray pottery and Islamic pottery						
HUS_113_0_0	HUS_113_1_0		Japanese Survey	Object Data	Pottery							
HUS_113_0_0	HUS_113_1_0		Japanese Survey	Site Feature	Tepe or Mounded Structure							
HUS_113_0_0	HUS_113_1_0		Japanese Survey	Site Morphology	Dimensions				56.0	94.0	11.6	LWH
HUS_113_0_0	HUS_113_1_0		Japanese Survey	Site Morphology	Height 10 -15m							
HUS_113_0_0	HUS_113_1_0		Japanese Survey	Site Morphology	Irregular							
HUS_114_0_0	HUS_114_1_0		Japanese Survey	Literature Reference	Original Survey ID	F4-No04 Tappeh Tarike Bāzār (Sanjaran)						
HUS_114_0_0	HUS_114_1_0		Japanese Survey	Site Feature	Tepe (Ovoid)							
HUS_114_0_0	HUS_114_1_0		Japanese Survey	Site Feature	Tepe or Mounded Structure							
HUS_114_0_0	HUS_114_1_0		Japanese Survey	Site Morphology	Dimensions				60.0	66.5	9.8	LWH
HUS_114_0_0	HUS_114_1_0		Japanese Survey	Site Morphology	Height 5-10m							
HUS_114_0_0	HUS_114_1_0		Japanese Survey	Site Morphology	Ovoid							
HUS_115_0_0	HUS_115_1_0		Japanese Survey	Literature Reference	Original Survey ID	F4-No05 Tappeh Rūzeh						
HUS_115_0_0	HUS_115_1_0		Japanese Survey	Object Data	Brick							
HUS_115_0_0	HUS_115_1_0		Japanese Survey	Object Data	Object Comment(s)	burnished and dark gray pottery						
HUS_115_0_0	HUS_115_1_0		Japanese Survey	Object Data	Pottery							
HUS_115_0_0	HUS_115_1_0		Japanese Survey	Site Feature	Tepe or Mounded Structure							
HUS_115_0_0	HUS_115_1_0		Japanese Survey	Site Morphology	Dimensions				238.0	238.0	9.7	LWH
HUS_115_0_0	HUS_115_1_0		Japanese Survey	Site Morphology	Height 5-10m							
HUS_115_0_0	HUS_115_1_0		Japanese Survey	Site Morphology	Irregular							
HUS_116_0_0	HUS_116_1_0		Japanese Survey	Map Feature	Map Feature	map feature like that used to indicate named sites, but no label or information						
HUS_116_0_0	HUS_116_1_0		Japanese Survey	Site Morphology	Circular							
HUS_116_0_0	HUS_116_1_0		Japanese Survey	Site Morphology	Dimensions				0.6			ha
HUS_116_0_0	HUS_116_2_0		C1056	Site Feature	Tepe (Circular)							
HUS_116_0_0	HUS_116_2_0		C1056	Site Feature	Tepe or Mounded Structure							
HUS_116_0_0	HUS_116_2_0		C1056	Site Morphology	Circular							

Major_ID_L1 (Parent_ID)	Major_ID_L2	Major_ID_L3	Data_Source	Category	Data_Type	Detail_Data_Type	Comments	Period Code Text	Numerical Data 1	Numerical Data 2	Numerical Data 3	Data Comments
HUS_116_0_0	HUS_116_2_0		C1056	Site Morphology	Dimensions				1.2			ha
HUS_116_0_0	HUS_116_2_0		C1056	Site Morphology	Dimensions				123.0	127.0		LW
HUS_117_0_0	HUS_117_1_0		Japanese Survey	Map Feature	Map Feature	map feature like that used to indicate named sites, but no label or information						
HUS_117_0_0	HUS_117_1_0		Japanese Survey	Site Morphology	Dimensions				1.8			ha
HUS_117_0_0	HUS_117_1_0		Japanese Survey	Site Morphology	Irregular							
HUS_117_0_0	HUS_117_2_0		C1056	Site Feature	Tepe or Mounded Structure							
HUS_117_0_0	HUS_117_2_0		C1056	Site Morphology	Dimensions				1.1			ha
HUS_117_0_0	HUS_117_2_0		C1056	Site Morphology	Dimensions				88.0	181.0		LW
HUS_117_0_0	HUS_117_2_0		C1056	Site Morphology	Irregular							
HUS_118_0_0	HUS_118_1_0	HUS_118_1_1	Japanese Survey	Literature Reference	Original Survey ID	B3-No02 Tappeh Qelič-xojan-Saidi A						
HUS_118_0_0	HUS_118_1_0	HUS_118_1_1	Japanese Survey	Object Data	Object Comment(s)	red brown polished pottery						
HUS_118_0_0	HUS_118_1_0	HUS_118_1_1	Japanese Survey	Object Data	Pottery							
HUS_118_0_0	HUS_118_1_0	HUS_118_1_1	Japanese Survey	Site Feature	Tepe or Mounded Structure							
HUS_118_0_0	HUS_118_1_0	HUS_118_1_1	Japanese Survey	Site Morphology	Dimensions				2.2			ha
HUS_118_0_0	HUS_118_1_0	HUS_118_1_1	Japanese Survey	Site Morphology	Dimensions				60.0	55.0	3.3	LWH
HUS_118_0_0	HUS_118_1_0	HUS_118_1_1	Japanese Survey	Site Morphology	Height < 5m							
HUS_118_0_0	HUS_118_1_0	HUS_118_1_1	Japanese Survey	Site Morphology	Irregular							
HUS_118_0_0	HUS_118_1_0	HUS_118_1_2	Japanese Survey	Literature Reference	Original Survey ID	B3-No03 Tappeh Qelič-xojan-Saidi B						
HUS_118_0_0	HUS_118_1_0	HUS_118_1_2	Japanese Survey	Object Data	Object Comment(s)	red brown polished pottery						
HUS_118_0_0	HUS_118_1_0	HUS_118_1_2	Japanese Survey	Object Data	Pottery							
HUS_118_0_0	HUS_118_1_0	HUS_118_1_2	Japanese Survey	Site Feature	Tepe (Ovoid)							
HUS_118_0_0	HUS_118_1_0	HUS_118_1_2	Japanese Survey	Site Feature	Tepe or Mounded Structure							
HUS_118_0_0	HUS_118_1_0	HUS_118_1_2	Japanese Survey	Site Morphology	Dimensions				1.8			ha
HUS_118_0_0	HUS_118_1_0	HUS_118_1_2	Japanese Survey	Site Morphology	Dimensions				120.0	168.0	4.1	LWH
HUS_118_0_0	HUS_118_1_0	HUS_118_1_2	Japanese Survey	Site Morphology	Height < 5m							
HUS_118_0_0	HUS_118_1_0	HUS_118_1_2	Japanese Survey	Site Morphology	Ovoid							

Major_ID_L1 (Parent_ID)	Major_ID_L2	Major_ID_L3	Data_Source	Category	Data_Type	Detail_Data_Type	Comments	Period Code Text	Numerical Data 1	Numerical Data 2	Numerical Data 3	Data Comments
HUS_118_0_0	HUS_118_1_0	HUS_118_1_3	Japanese Survey	Literature Reference	Original Survey ID	B3-No04 Tappeh Qelič-xojan-Saidi C						
HUS_118_0_0	HUS_118_1_0	HUS_118_1_3	Japanese Survey	Object Data	Object Comment(s)	red brown polished pottery						
HUS_118_0_0	HUS_118_1_0	HUS_118_1_3	Japanese Survey	Object Data	Pottery							
HUS_118_0_0	HUS_118_1_0	HUS_118_1_3	Japanese Survey	Site Feature	Tepe (Ovoid)							
HUS_118_0_0	HUS_118_1_0	HUS_118_1_3	Japanese Survey	Site Feature	Tepe or Mounded Structure							
HUS_118_0_0	HUS_118_1_0	HUS_118_1_3	Japanese Survey	Site Morphology	Dimensions				0.4			ha
HUS_118_0_0	HUS_118_1_0	HUS_118_1_3	Japanese Survey	Site Morphology	Dimensions				13.0	8.0	1.0	LWH
HUS_118_0_0	HUS_118_1_0	HUS_118_1_3	Japanese Survey	Site Morphology	Height < 5m							
HUS_118_0_0	HUS_118_1_0	HUS_118_1_3	Japanese Survey	Site Morphology	Ovoid							
HUS_118_0_0	HUS_118_1_0	HUS_118_1_4	Japanese Survey	Literature Reference	Original Survey ID	B3-No05 Tappeh Qelič-xojan-Saidi D						
HUS_118_0_0	HUS_118_1_0	HUS_118_1_4	Japanese Survey	Object Data	Object Comment(s)	red brown polished pottery						
HUS_118_0_0	HUS_118_1_0	HUS_118_1_4	Japanese Survey	Object Data	Pottery							
HUS_118_0_0	HUS_118_1_0	HUS_118_1_4	Japanese Survey	Site Feature	Tepe or Mounded Structure							
HUS_118_0_0	HUS_118_1_0	HUS_118_1_4	Japanese Survey	Site Morphology	Dimensions				3.2			ha
HUS_118_0_0	HUS_118_1_0	HUS_118_1_4	Japanese Survey	Site Morphology	Dimensions				143.0	180.0	2.7	LWH
HUS_118_0_0	HUS_118_1_0	HUS_118_1_4	Japanese Survey	Site Morphology	Height < 5m							
HUS_118_0_0	HUS_118_1_0	HUS_118_1_4	Japanese Survey	Site Morphology	Irregular							
HUS_118_0_0	HUS_118_1_0	HUS_118_1_5	Japanese Survey	Literature Reference	Original Survey ID	B3-No06 Tappeh Qelič-xojan-Saidi E						
HUS_118_0_0	HUS_118_1_0	HUS_118_1_5	Japanese Survey	Object Data	Object Comment(s)	red brown polished pottery						
HUS_118_0_0	HUS_118_1_0	HUS_118_1_5	Japanese Survey	Object Data	Pottery							
HUS_118_0_0	HUS_118_1_0	HUS_118_1_5	Japanese Survey	Site Feature	Tepe (Ovoid)							
HUS_118_0_0	HUS_118_1_0	HUS_118_1_5	Japanese Survey	Site Feature	Tepe or Mounded Structure							
HUS_118_0_0	HUS_118_1_0	HUS_118_1_5	Japanese Survey	Site Morphology	Dimensions				0.2			ha
HUS_118_0_0	HUS_118_1_0	HUS_118_1_5	Japanese Survey	Site Morphology	Dimensions							
HUS_118_0_0	HUS_118_1_0	HUS_118_1_5	Japanese Survey	Site Morphology	Height < 5m							
HUS_118_0_0	HUS_118_1_0	HUS_118_1_5	Japanese Survey	Site Morphology	Irregular							
HUS_118_0_0	HUS_118_2_0		C1056	Site Feature	Complex of Low Mounds							
HUS_118_0_0	HUS_118_2_0		C1056	Site Feature	Field System	to NE of mounds						

Major_ID_L1 (Parent_ID)	Major_ID_L2	Major_ID_L3	Data_Source	Category	Data_Type	Detail_Data_Type	Comments	Period Code Text	Numerical Data 1	Numerical Data 2	Numerical Data 3	Data Comments
HUS_118_0_0	HUS_118_2_0		C1056	Site Feature	Tepe or Mounded Structure							
HUS_118_0_0	HUS_118_2_0		C1056	Site Morphology	Dimensions				257.3			ha
HUS_118_0_0	HUS_118_2_0		C1056	Site Morphology	Dimensions				2510.0	1315.0		LW
HUS_118_0_0	HUS_118_2_0		C1056	Site Morphology	Irregular							
HUS_118_0_0	HUS_118_3_0		Narges Tepe Survey	Literature Reference	Original Survey ID	Qelich Khujeh Tappeh						
HUS_118_0_0	HUS_118_3_0		Narges Tepe Survey	Object Data	Diagnostic (UNCERTAIN)			IA34				
HUS_118_0_0	HUS_118_3_0		Narges Tepe Survey	Object Data	Diagnostic (UNCERTAIN)			ISL				
HUS_118_0_0	HUS_118_3_0		Narges Tepe Survey	Object Data	Diagnostic (UNCERTAIN)			PAR				
KH_1_0_0	KH_1_1_0		C1056	Site Feature	Complex of Low Mounds							
KH_1_0_0	KH_1_1_0		C1056	Site Feature	Tepe or Mounded Structure							
KH_1_0_0	KH_1_1_0		C1056	Site Morphology	Dimensions				4.5			ha
KH_1_0_0	KH_1_1_0		C1056	Site Morphology	Dimensions				500.0	130.0		LW
KH_1_0_0	KH_1_1_1		C1056	Site Feature	Qaleh (unclassified)							
KH_1_0_0	KH_1_1_1		C1056	Site Feature	Tepe (Rectilinear)							
KH_1_0_0	KH_1_1_1		C1056	Site Morphology	Dimensions				65.0	65.0		LW
KH_1_0_0	KH_1_1_1		C1056	Site Morphology	Rectangular							
KH_1_0_0	KH_1_2_0		Arne Survey	Literature Reference	Original Survey ID	83. Pokhlu tepé II						
KH_1_0_0	KH_1_2_0		Arne Survey	Object Data	Diagnostic (UNCERTAIN)			PRE				
KH_1_0_0	KH_1_2_0		Arne Survey	Object Data	Diagnostic (UNCERTAIN)			ISL				
KH_1_0_0	KH_1_2_0		Arne Survey	Object Data	Pottery							
KH_1_0_0	KH_1_2_0		Arne Survey	Object Data	Pottery (Initial Counts)				7.0			sherds
KH_1_0_0	KH_1_2_0		Arne Survey	Site Feature	Complex of Low Mounds							
KH_1_0_0	KH_1_2_0		Arne Survey	Site Feature	Tepe or Mounded Structure							
KH_1_0_0	KH_1_2_0		Arne Survey	Site Morphology	Circular							
KH_1_0_0	KH_1_2_0		Arne Survey	Site Morphology	Dimensions						5.0	H
KH_1_0_0	KH_1_2_0		Arne Survey	Site Morphology	Height 5-10m							
KH_2_0_0	KH_2_1_0		C1056	Site Feature	Irregular							

Major_ID_L1 (Parent_ID)	Major_ID_L2	Major_ID_L3	Data_Source	Category	Data_Type	Detail_Data_Type	Comments	Period Code Text	Numerical Data 1	Numerical Data 2	Numerical Data 3	Data Comments
KH_2_0_0	KH_2_1_0		C1056	Site Feature	Soil Colour Difference							
KH_2_0_0	KH_2_1_0		C1056	Site Morphology	Dimensions				35.6			ha
KH_2_0_0	KH_2_1_0		C1056	Site Morphology	Dimensions				825.0	570.0		LW
KH_2_0_0	KH_2_1_0		C1056	Site Morphology	Irregular							
KH_2_0_0	KH_2_2_0		C1056	Site Morphology	Dimensions				44.2			ha
KH_2_0_0	KH_2_2_0		KH7	Site Feature	Irregular							
KH_2_0_0	KH_2_2_0		KH7	Site Feature	Irregular / subcircular group of structures							
KH_2_0_0	KH_2_2_0		KH7	Site Feature	Rectilinear / Square group of structures							
KH_2_0_0	KH_2_2_0		KH7	Site Feature	Soil Colour Difference							
KH_2_0_0	KH_2_2_0		KH7	Site Morphology	Dimensions				940.0	575.0		LW
KH_2_0_0	KH_2_2_0		KH7	Site Morphology	Irregular							
KH_2_0_0	KH_2_3_0		Arne Survey	Literature Reference	Literature	Gumus Tepe						
KH_2_0_0	KH_2_3_0		Arne Survey	Object Data	Diagnostic (UNCERTAIN)			PRE				
KH_2_0_0	KH_2_3_0		Arne Survey	Object Data	Diagnostic (UNCERTAIN)			PRE				
KH_2_0_0	KH_2_3_0		Arne Survey	Object Data	Pottery							
KH_2_0_0	KH_2_3_0		Arne Survey	Site Feature	Tepe or Mounded Structure							
KH_2_0_0	KH_2_3_0	KH_2_3_1	Kiani Survey	Site Morphology	Dimensions				18.6			ha
KH_2_0_0	KH_2_3_0	KH_2_3_1	Kiani Survey	Site Morphology	Dimensions				530.0	530.0		LW
KH_2_0_0	KH_2_3_0	KH_2_3_1	Kiani Survey	Site Morphology	Irregular							
KH_2_0_0	KH_2_3_0		Kiani Survey	Site Morphology	Dimensions				50.5			ha
KH_2_0_0	KH_2_3_0		Kiani Survey	Site Morphology	Dimensions				1140.0	670.0		LW
KH_2_0_0	KH_2_3_0		Kiani Survey	Site Morphology	Irregular							
KH_3_0_0	KH_3_1_0	KH_3_1_1	C1056	Site Feature	Soil Colour Difference							
KH_3_0_0	KH_3_1_0	KH_3_1_1	C1056	Site Morphology	Dimensions				4.3			ha
KH_3_0_0	KH_3_1_0	KH_3_1_1	C1056	Site Morphology	Irregular							
KH_3_0_0	KH_3_1_0		C1056	Site Feature	Ovoid							
KH_3_0_0	KH_3_1_0		C1056	Site Feature	Tepe or Mounded Structure							
KH_3_0_0	KH_3_1_0		C1056	Site Morphology	Dimensions				0.6			ha
KH_3_0_0	KH_3_1_0		C1056	Site Morphology	Dimensions				95.0	70.0		LW
KH_3_0_0	KH_3_1_0		C1056	Site Morphology	Ovoid							

Major_ID_L1 (Parent_ID)	Major_ID_L2	Major_ID_L3	Data_Source	Category	Data_Type	Detail_Data_Type	Comments	Period Code Text	Numerical Data 1	Numerical Data 2	Numerical Data 3	Data Comments
KH_3_0_0	KH_3_2_0		Arne Survey	Literature Reference	Original Survey ID	AN (Āk Nour)						
KH_3_0_0	KH_3_2_0		Arne Survey	Object Data	Diagnostic (UNCERTAIN)			ISL				
KH_3_0_0	KH_3_2_0		Arne Survey	Object Data	Diagnostic (UNCERTAIN)			ISL				
KH_3_0_0	KH_3_2_0		Arne Survey	Object Data	Pottery							
KH_3_0_0	KH_3_2_0		Arne Survey	Object Data	Pottery							
KH_3_0_0	KH_3_2_0		Arne Survey	Object Data	Pottery (Initial Counts)				22.0			sherds
KH_3_0_0	KH_3_2_0		Arne Survey	Object Data	Pottery (Initial Counts)				22.0			sherds
KH_3_0_0	KH_3_2_0		Arne Survey	Site Feature	Tepe (Rectilinear)							
KH_3_0_0	KH_3_2_0		Arne Survey	Site Feature	Tepe or Mounded Structure							
KH_3_0_0	KH_3_2_0		Arne Survey	Site Morphology	Dimensions	approx. - from scale drawing			80.0	80.0		LW
KH_3_0_0	KH_3_2_0		Arne Survey	Site Morphology	Height 5-10m	approx. - from scale drawing						
KH_3_0_0	KH_3_2_0		Arne Survey	Site Morphology	Square							
KH_3_0_0	KH_3_3_0	KH_3_3_1	Narges Tepe Survey	Literature Reference	Original Survey ID	Hali Akhun Aq Tappeh						
KH_3_0_0	KH_3_3_0	KH_3_3_1	Narges Tepe Survey	Object Data	Diagnostic (UNCERTAIN)			SAS				
KH_3_0_0	KH_3_3_0	KH_3_3_2	Narges Tepe Survey	Literature Reference	Original Survey ID	Hali Akhund Tappeh/Site						
KH_3_0_0	KH_3_3_0	KH_3_3_2	Narges Tepe Survey	Object Data	Diagnostic (UNCERTAIN)			IA34				
KH_3_0_0	KH_3_3_0	KH_3_3_2	Narges Tepe Survey	Object Data	Diagnostic (UNCERTAIN)			PAR				
KH_3_0_0	KH_3_3_0	KH_3_3_2	Narges Tepe Survey	Object Data	Diagnostic (UNCERTAIN)			SAS				
KH_3_0_0	KH_3_3_0	KH_3_3_3	Narges Tepe Survey	Literature Reference	Original Survey ID	Hali Akhun rusta (village) Site						
KH_3_0_0	KH_3_3_0	KH_3_3_3	Narges Tepe Survey	Object Data	Diagnostic (UNCERTAIN)			ISL				
KH_3_0_0	KH_3_3_0		Narges Tepe Survey	Literature Reference	Original Survey ID	Hali Akhund						
KH_4_0_0	KH_4_1_0	KH_4_1_1	C1056	Site Feature	Tepe or Mounded Structure							
KH_4_0_0	KH_4_1_0	KH_4_1_1	C1056	Site Morphology	Dimensions				0.6			ha
KH_4_0_0	KH_4_1_0	KH_4_1_1	C1056	Site Morphology	Dimensions	tepe/qaleh			80.0	95.0		LW

Major_ID_L1 (Parent_ID)	Major_ID_L2	Major_ID_L3	Data_Source	Category	Data_Type	Detail_Data_Type	Comments	Period Code Text	Numerical Data 1	Numerical Data 2	Numerical Data 3	Data Comments
KH_4_0_0	KH_4_1_0		C1056	Site Feature	Qaleh with outer mounds and wall							
KH_4_0_0	KH_4_1_0		C1056	Site Morphology	Dimensions				4.6			ha
KH_4_0_0	KH_4_1_0		C1056	Site Morphology	Dimensions	overall site			275.0	210.0		LW
KH_4_0_0	KH_4_1_0		C1056	Site Morphology	Irregular							
KH_4_0_0	KH_4_2_0		Arne Survey	Literature Reference	Original Survey ID	78. Qodjuk Kalasi						
KH_4_0_0	KH_4_2_0		Arne Survey	Site Feature	Tepe (Ovoid)							
KH_4_0_0	KH_4_2_0		Arne Survey	Site Feature	Tepe or Mounded Structure							
KH_4_0_0	KH_4_2_0		Arne Survey	Site Morphology	Dimensions				80.0		3.0	diameter; H
KH_4_0_0	KH_4_2_0		Arne Survey	Site Morphology	Height < 5m							
KH_4_0_0	KH_4_2_0		Arne Survey	Site Morphology	Ovoid							
KH_4_0_0	KH_4_3_0		Kiani Survey	Map Feature	Map Feature	Dark mottling indicating an archaeological site on Kiani Map						
KH_4_0_0	KH_4_3_0		Kiani Survey	Site Morphology	Dimensions				96.3			ha
KH_4_0_0	KH_4_3_0		Kiani Survey	Site Morphology	Dimensions				1700.0	1150.0		LW
KH_4_0_0	KH_4_3_0		Kiani Survey	Site Morphology	Irregular							
KH_4_0_0	KH_4_4_0	KH_4_4_1	Narges Tepe Survey	Literature Reference	Original Survey ID	Aqcheh Tappeh A						
KH_4_0_0	KH_4_4_0	KH_4_4_1	Narges Tepe Survey	Object Data	Diagnostic (UNCERTAIN)			IA34				
KH_4_0_0	KH_4_4_0	KH_4_4_2	Narges Tepe Survey	Literature Reference	Original Survey ID	Aqcheh Tappeh B						
KH_4_0_0	KH_4_4_0	KH_4_4_2	Narges Tepe Survey	Object Data	Diagnostic (UNCERTAIN)			IA34				
KH_4_0_0	KH_4_4_0		Narges Tepe Survey	Literature Reference	Original Survey ID	Aqcheh Tappeh						
KH_4_0_0	KH_4_4_0		Narges Tepe Survey	Object Data	Diagnostic (UNCERTAIN)			ISL				
KH_4_0_0	KH_4_4_0		Narges Tepe Survey	Object Data	Diagnostic (UNCERTAIN)			IA34				
KH_4_0_0	KH_4_4_0		Narges Tepe Survey	Object Data	Diagnostic (UNCERTAIN)			CH				
KH_4_0_0	KH_4_5_0		Narges Tepe Survey	Literature Reference	Original Survey ID	Aqcheh Tappeh Sari Bakhsh						
KH_4_0_0	KH_4_5_0		Narges Tepe Survey	Literature Reference	Original Survey ID	Aqcheh Tappeh Sari Bakhsh						

Major_ID_L1 (Parent_ID)	Major_ID_L2	Major_ID_L3	Data_Source	Category	Data_Type	Detail_Data_Type	Comments	Period Code Text	Numerical Data 1	Numerical Data 2	Numerical Data 3	Data Comments
KH_4_0_0	KH_4_5_0		Narges Tepe Survey	Object Data	Diagnostic (UNCERTAIN)			SAS				
KH_4_0_0	KH_4_5_0		Narges Tepe Survey	Object Data	Diagnostic (UNCERTAIN)			IA34				
KH_4_0_0	KH_4_5_0		Narges Tepe Survey	Object Data	Diagnostic (UNCERTAIN)			PAR				
KH_4_0_0	KH_4_6_0		Narges Tepe Survey	Literature Reference	Original Survey ID	Aqcheh Tappeh						
KH_4_0_0	KH_4_6_0		Narges Tepe Survey	Object Data	Diagnostic (UNCERTAIN)			ISL				
KH_4_0_0	KH_4_6_0		Narges Tepe Survey	Object Data	Diagnostic (UNCERTAIN)			PAR				
KH_4_0_0	KH_4_6_0		Narges Tepe Survey	Object Data	Diagnostic (UNCERTAIN)			IA34				
KH_4_0_0	KH_4_6_0		Narges Tepe Survey	Object Data	Diagnostic (UNCERTAIN)			EBA				
KH_4_0_0	KH_4_7_0		Narges Tepe Survey	Literature Reference	Original Survey ID	Rustayeh (Village) Sari Bakhsh Aqcheh Tappeh						
KH_4_0_0	KH_4_7_0		Narges Tepe Survey	Object Data	Diagnostic (UNCERTAIN)			ISL				
KH_5_0_0	KH_5_1_0		C1056	Site Feature	Rectilinear / Square single structure	Described in details of GWS_59_0_0 in GWS (Wilkinson et al. 2013)						
KH_5_0_0	KH_5_1_0		C1056	Site Morphology	Dimensions				4.0			ha
KH_5_0_0	KH_5_1_0		C1056	Site Morphology	Square							
KH_5_0_0	KH_5_1_1		C1056	Site Feature	Field System							
KH_6_0_0	KH_6_1_0	KH_6_1_1	C1056	Site Feature	Irregular	mottled pattern, possibly raised features						
KH_6_0_0	KH_6_1_0	KH_6_1_1	C1056	Site Morphology	Dimensions				6.8			ha
KH_6_0_0	KH_6_1_0	KH_6_1_1	C1056	Site Morphology	Dimensions				332.0	215.0		LW
KH_6_0_0	KH_6_1_0	KH_6_1_1	C1056	Site Morphology	Irregular							
KH_6_0_0	KH_6_1_0		C1056	Site Feature	Tepe (Ovoid)							
KH_6_0_0	KH_6_1_0		C1056	Site Feature	Tepe or Mounded Structure							
KH_6_0_0	KH_6_1_0		C1056	Site Morphology	Dimensions				2.9			ha
KH_6_0_0	KH_6_1_0		C1056	Site Morphology	Dimensions				190.0	170.0		LW

Major_ID_L1 (Parent_ID)	Major_ID_L2	Major_ID_L3	Data_Source	Category	Data_Type	Detail_Data_Type	Comments	Period Code Text	Numerical Data 1	Numerical Data 2	Numerical Data 3	Data Comments
KH_6_0_0	KH_6_1_0		C1056	Site Morphology	Ovoid							
KH_7_0_0	KH_7_1_0	KH_7_1_1	C1056	Site Feature	Tepe or Mounded Structure							
KH_7_0_0	KH_7_1_0	KH_7_1_1	C1056	Site Morphology	Dimensions				0.1			ha
KH_7_0_0	KH_7_1_0	KH_7_1_1	C1056	Site Morphology	Dimensions				40.0	30.0		LW
KH_7_0_0	KH_7_1_0	KH_7_1_1	C1056	Site Morphology	Tepe (Circular)							
KH_7_0_0	KH_7_1_0	KH_7_1_2	C1056	Site Feature	Tepe (Rectilinear)							
KH_7_0_0	KH_7_1_0	KH_7_1_2	C1056	Site Feature	Tepe or Mounded Structure							
KH_7_0_0	KH_7_1_0	KH_7_1_2	C1056	Site Morphology	Dimensions				2.0			ha
KH_7_0_0	KH_7_1_0	KH_7_1_2	C1056	Site Morphology	Dimensions				140.0	125.0		LW
KH_7_0_0	KH_7_1_0	KH_7_1_2	C1056	Site Morphology	Rectilinear							
KH_7_0_0	KH_7_1_0	KH_7_1_3	C1056	Site Feature	Tepe or Mounded Structure							
KH_7_0_0	KH_7_1_0	KH_7_1_3	C1056	Site Morphology	Dimensions				2.5			ha
KH_7_0_0	KH_7_1_0	KH_7_1_3	C1056	Site Morphology	Dimensions				215.0	170.0		LW
KH_7_0_0	KH_7_1_0	KH_7_1_3	C1056	Site Morphology	Irregular							
KH_7_0_0	KH_7_1_0		C1056	Site Feature	Complex of Low Mounds							
KH_7_0_0	KH_7_1_0		C1056	Site Morphology	Dimensions				5.6			ha
KH_7_0_0	KH_7_1_0		C1056	Site Morphology	Dimensions				300.0	250.0		LW
KH_7_0_0	KH_7_1_0		C1056	Site Morphology	Irregular							
KH_7_0_0	KH_7_2_0		Arne Survey	Literature Reference	Original Survey ID	101. Pokhlutepé						
KH_7_0_0	KH_7_2_0		Arne Survey	Object Data	Pottery							
KH_7_0_0	KH_7_2_0		Arne Survey	Object Data	Pottery (Initial Counts)				13.0			sherds
KH_7_0_0	KH_7_2_0		Arne Survey	Site Feature	Tepe (Rectilinear)							
KH_7_0_0	KH_7_2_0		Arne Survey	Site Feature	Tepe or Mounded Structure							
KH_7_0_0	KH_7_2_0		Arne Survey	Site Morphology	Dimensions				100.0		6.0	diameter; H
KH_7_0_0	KH_7_2_0		Arne Survey	Site Morphology	Height 5-10m							
KH_7_0_0	KH_7_2_0		Arne Survey	Site Morphology	Square							
KH_8_0_0	KH_8_1_0		C1056	Site Feature	Tepe (Ovoid)							
KH_8_0_0	KH_8_1_0		C1056	Site Feature	Tepe or Mounded Structure							
KH_8_0_0	KH_8_1_0		C1056	Site Morphology	Dimensions				0.5			ha
KH_8_0_0	KH_8_1_0		C1056	Site Morphology	Dimensions				100.0	70.0		LW
KH_8_0_0	KH_8_1_0		C1056	Site Morphology	Ovoid							
KH_8_0_0	KH_8_2_0		Arne Survey	Literature Reference	Original Survey ID	102. Kari Hodja						
KH_8_0_0	KH_8_2_0		Arne Survey	Object Data	Pottery							

Major_ID_L1 (Parent_ID)	Major_ID_L2	Major_ID_L3	Data_Source	Category	Data_Type	Detail_Data_Type	Comments	Period Code Text	Numerical Data 1	Numerical Data 2	Numerical Data 3	Data Comments
KH_8_0_0	KH_8_2_0		Arne Survey	Site Feature	Tepe (Ovoid)							
KH_8_0_0	KH_8_2_0		Arne Survey	Site Feature	Tepe or Mounded Structure							
KH_8_0_0	KH_8_2_0		Arne Survey	Site Morphology	Dimensions				100.0		7.0	diameter; H
KH_8_0_0	KH_8_2_0		Arne Survey	Site Morphology	Height 5-10m							
KH_8_0_0	KH_8_2_0		Arne Survey	Site Morphology	Ovoid							
KH_8_0_0	KH_8_3_0		Narges Tepe Survey	Literature Reference	Original Survey ID							
KH_8_0_0	KH_8_3_0		Narges Tepe Survey	Object Data	Diagnostic (UNCERTAIN)			IA34				
KH_9_0_0	KH_9_1_0		C1056	Site Feature	Soil Colour Difference							
KH_9_0_0	KH_9_1_0		C1056	Site Morphology	Dimensions				64.6			ha
KH_9_0_0	KH_9_1_0		C1056	Site Morphology	Dimensions				1400.0	950.0		LW
KH_9_0_0	KH_9_2_0	KH_9_2_1	Kiani Survey	Site Feature	Tepe (Ovoid)							
KH_9_0_0	KH_9_2_0	KH_9_2_1	Kiani Survey	Site Morphology	Dimensions				2.1			ha
KH_9_0_0	KH_9_2_0	KH_9_2_1	Kiani Survey	Site Morphology	Dimensions				220.0	130.0		LW
KH_9_0_0	KH_9_2_0	KH_9_2_2	Kiani Survey	Site Feature	Tepe (Ovoid)							
KH_9_0_0	KH_9_2_0	KH_9_2_2	Kiani Survey	Site Morphology	Dimensions				1.0			ha
KH_9_0_0	KH_9_2_0	KH_9_2_2	Kiani Survey	Site Morphology	Dimensions				135.0	90.0		
KH_9_0_0	KH_9_2_0	KH_9_2_3	Kiani Survey	Site Feature	Tepe (Ovoid)							LW
KH_9_0_0	KH_9_2_0	KH_9_2_3	Kiani Survey	Site Morphology	Dimensions				1.0			ha
KH_9_0_0	KH_9_2_0	KH_9_2_3	Kiani Survey	Site Morphology	Dimensions				130.0	100.0		
KH_9_0_0	KH_9_2_0	KH_9_2_4	Kiani Survey	Site Feature	Tepe (Ovoid)							LW
KH_9_0_0	KH_9_2_0	KH_9_2_4	Kiani Survey	Site Morphology	Dimensions				0.6			ha
KH_9_0_0	KH_9_2_0	KH_9_2_4	Kiani Survey	Site Morphology	Dimensions				90.0	90.0		LW
KH_9_0_0	KH_9_2_0		Kiani Survey	Map Feature	Map Feature	Dark mottling indicating an archaeological site on Kiani Map						
KH_9_0_0	KH_9_2_0		Kiani Survey	Site Feature	Complex of Low Mounds							
KH_9_0_0	KH_9_2_0		Kiani Survey	Site Feature	Tepe or Mounded Structure							
KH_9_0_0	KH_9_2_0		Kiani Survey	Site Morphology	Dimensions				4.7			ha
KH_10_0_0	KH_10_1_0		C1056	Site Feature	Qaleh with outer mounds and wall							
KH_10_0_0	KH_10_1_0		C1056	Site Feature	Ramparts							
KH_10_0_0	KH_10_1_0		C1056	Site Morphology	Dimensions				18.4			ha
KH_10_0_0	KH_10_1_0		C1056	Site Morphology	Dimensions				575.0	417.0		LW

Major_ID_L1 (Parent_ID)	Major_ID_L2	Major_ID_L3	Data_Source	Category	Data_Type	Detail_Data_Type	Comments	Period Code Text	Numerical Data 1	Numerical Data 2	Numerical Data 3	Data Comments
KH_10_0_0	KH_10_1_0		C1056	Site Morphology	Irregular							
KH_10_0_0	KH_10_1_1		C1056	Site Feature	Tepe or Mounded Structure							
KH_10_0_0	KH_10_1_1		C1056	Site Morphology	Dimensions				2.7			ha
KH_10_0_0	KH_10_1_1		C1056	Site Morphology	Rectangular							
KH_10_0_0	KH_10_2_0		Arne Survey	Literature Reference	Original Survey ID	14. Aq tepé II						
KH_10_0_0	KH_10_2_0		Arne Survey	Object Data	Diagnostic (UNCERTAIN)			ISL				
KH_10_0_0	KH_10_2_0		Arne Survey	Object Data	Pottery							
KH_10_0_0	KH_10_2_0		Arne Survey	Object Data	Pottery (Initial Counts)				135.0			sherds
KH_10_0_0	KH_10_2_0		Arne Survey	Site Feature	Tepe (Rectilinear)							
KH_10_0_0	KH_10_2_0		Arne Survey	Site Feature	Tepe or Mounded Structure							
KH_10_0_0	KH_10_2_0		Arne Survey	Site Morphology	Dimensions				80.0	80.0	11.0	LWH
KH_10_0_0	KH_10_2_0		Arne Survey	Site Morphology	Height 10 -15m							
KH_10_0_0	KH_10_2_0		Arne Survey	Site Morphology	Square							
KH_10_0_0	KH_10_3_0		Kiani Survey	Map Feature	Map Feature	Dark mottling indicating an archaeological site on Kiani Map						
KH_10_0_0	KH_10_3_0		Kiani Survey	Site Morphology	Dimensions				20.1			ha
KH_10_0_0	KH_10_3_0		Kiani Survey	Site Morphology	Dimensions				560.0	430.0		LW
KH_10_0_0	KH_10_3_0		Kiani Survey	Site Morphology	Rectilinear							
KH_10_0_0	KH_10_3_1		Kiani Survey	Site Feature	Qaleh (unclassified)							
KH_10_0_0	KH_10_3_1		Kiani Survey	Site Feature	Tepe or Mounded Structure							
KH_10_0_0	KH_10_3_1		Kiani Survey	Site Morphology	Dimensions				2.4			ha
KH_10_0_0	KH_10_3_1		Kiani Survey	Site Morphology	Dimensions				175.0	160.0		LW
KH_10_0_0	KH_10_3_1		Kiani Survey	Site Morphology	Rectilinear							
KH_11_0_0	KH_11_1_0		C1056	Site Feature	Rectangular/Square Enclosure							
KH_11_0_0	KH_11_1_0		C1056	Site Feature	Rectilinear / Square single structure							
KH_11_0_0	KH_11_1_0		C1056	Site Morphology	Dimensions				1.1			ha
KH_11_0_0	KH_11_1_0		C1056	Site Morphology	Dimensions				100.0	100.0		LW
KH_11_0_0	KH_11_1_0		C1056	Site Morphology	Square							

Major_ID_L1 (Parent_ID)	Major_ID_L2	Major_ID_L3	Data_Source	Category	Data_Type	Detail_Data_Type	Comments	Period Code Text	Numerical Data 1	Numerical Data 2	Numerical Data 3	Data Comments
KH_11_0_0	KH_11_2_0		Kiani Survey	Map Feature	Map Feature	Dark mottling indicating an archaeological site on Kiani Map						
KH_11_0_0	KH_11_2_0		Kiani Survey	Site Feature	Rectangular/Square Enclosure							
KH_11_0_0	KH_11_2_0		Kiani Survey	Site Morphology	Dimensions				1.2			ha
KH_11_0_0	KH_11_2_0		Kiani Survey	Site Morphology	Dimensions				110.0	105.0		LW
KH_11_0_0	KH_11_2_0		Kiani Survey	Site Morphology	Square							
KH_12_0_0	KH_12_1_0	KH_12_1_1	C1056	Site Feature	Qaleh (unclassified)							
KH_12_0_0	KH_12_1_0	KH_12_1_1	C1056	Site Feature	Tepe or Mounded Structure							
KH_12_0_0	KH_12_1_0	KH_12_1_1	C1056	Site Morphology	Dimensions				0.5			ha
KH_12_0_0	KH_12_1_0	KH_12_1_1	C1056	Site Morphology	Square							
KH_12_0_0	KH_12_1_0		C1056	Site Feature	Rectangular/Square Enclosure							
KH_12_0_0	KH_12_1_0		C1056	Site Morphology	Dimensions				2.8			ha
KH_12_0_0	KH_12_1_0		C1056	Site Morphology	Dimensions				210.0	210.0		LW
KH_12_0_0	KH_12_1_0		C1056	Site Morphology	Square							
KH_12_0_0	KH_12_2_0		Arne Survey	Literature Reference	Original Survey ID	DB (Dört Böurek)						
KH_12_0_0	KH_12_2_0		Arne Survey	Object Data	Diagnostic (UNCERTAIN)			ISL				
KH_12_0_0	KH_12_2_0		Arne Survey	Object Data	Pottery							
KH_12_0_0	KH_12_2_0		Arne Survey	Object Data	Pottery (Initial Counts)				24.0			sherds
KH_12_0_0	KH_12_2_0		Arne Survey	Site Feature	Tepe (Rectilinear)							
KH_12_0_0	KH_12_2_0		Arne Survey	Site Feature	Tepe or Mounded Structure							
KH_12_0_0	KH_12_2_0		Arne Survey	Site Morphology	Dimensions	approx. - from scale drawing			275.0	175.0		LW
KH_12_0_0	KH_12_2_0		Arne Survey	Site Morphology	Height 5-10m	approx. - from scale drawing						
KH_12_0_0	KH_12_2_0		Arne Survey	Site Morphology	Square							
KH_12_0_0	KH_12_3_0	KH_12_3_1	Kiani Survey	Site Feature	Tepe (Rectilinear)							
KH_12_0_0	KH_12_3_0	KH_12_3_1	Kiani Survey	Site Feature	Tepe or Mounded Structure							
KH_12_0_0	KH_12_3_0	KH_12_3_1	Kiani Survey	Site Morphology	Dimensions				0.5			ha
KH_12_0_0	KH_12_3_0	KH_12_3_1	Kiani Survey	Site Morphology	Dimensions				75.0	65.0		LW
KH_12_0_0	KH_12_3_0	KH_12_3_1	Kiani Survey	Site Morphology	Square							

Major_ID_L1 (Parent_ID)	Major_ID_L2	Major_ID_L3	Data_Source	Category	Data_Type	Detail_Data_Type	Comments	Period Code Text	Numerical Data 1	Numerical Data 2	Numerical Data 3	Data Comments
KH_12_0_0	KH_12_3_0		Kiani Survey	Map Feature	Map Feature	Dark mottling indicating an archaeological site on Kiani Map						
KH_12_0_0	KH_12_3_0		Kiani Survey	Site Feature	Rectangular/Square Enclosure							
KH_12_0_0	KH_12_3_0		Kiani Survey	Site Morphology	Dimensions				5.0			ha
KH_12_0_0	KH_12_3_0		Kiani Survey	Site Morphology	Dimensions				240.0	230.0		LW
KH_12_0_0	KH_12_3_0		Kiani Survey	Site Morphology	Square							
KH_12_0_0	KH_12_4_0		Narges Tepe Survey	Literature Reference	Original Survey ID							
KH_12_0_0	KH_12_4_0		Narges Tepe Survey	Object Data	Diagnostic (UNCERTAIN)			ISL				
KH_13_0_0	KH_13_1_0	KH_13_1_1	C1056	Site Feature	Tepe or Mounded Structure							
KH_13_0_0	KH_13_1_0	KH_13_1_1	C1056	Site Morphology	Dimensions				0.5			ha
KH_13_0_0	KH_13_1_0	KH_13_1_1	C1056	Site Morphology	Dimensions	qaleh			88.0	65.0		LW
KH_13_0_0	KH_13_1_0	KH_13_1_1	C1056	Site Morphology	Irregular							
KH_13_0_0	KH_13_1_0	KH_13_1_2	C1056	Site Feature	Depression	surrounding qaleh						
KH_13_0_0	KH_13_1_0	KH_13_1_2	C1056	Site Morphology	Dimensions				2.9			ha
KH_13_0_0	KH_13_1_0		C1056	Site Feature	Qaleh with outer mounds							
KH_13_0_0	KH_13_1_0		C1056	Site Morphology	Dimensions				17.1			ha
KH_13_0_0	KH_13_1_0		C1056	Site Morphology	Dimensions	overall site			585.0	340.0		LW
KH_13_0_0	KH_13_1_0		C1056	Site Morphology	Irregular							
KH_14_0_0	KH_14_1_0		C1056	Site Feature	Depression							
KH_14_0_0	KH_14_1_0		C1056	Site Feature	Qaleh with outer mounds							
KH_14_0_0	KH_14_1_0		C1056	Site Feature	Soil Colour Difference							
KH_14_0_0	KH_14_1_0		C1056	Site Morphology	Dimensions				22.2			ha
KH_14_0_0	KH_14_1_0		C1056	Site Morphology	Dimensions	overall site			515.0	540.0		LW
KH_14_0_0	KH_14_1_0		C1056	Site Morphology	Irregular							
KH_14_0_0	KH_14_1_1		C1056	Site Feature	Tepe or Mounded Structure							
KH_14_0_0	KH_14_1_1		C1056	Site Morphology	Dimensions				0.6			ha
KH_14_0_0	KH_14_1_1		C1056	Site Morphology	Dimensions	qaleh			90.0	80.0		LW
KH_14_0_0	KH_14_1_1		C1056	Site Morphology	Ovoid							
KH_15_0_0	KH_15_1_0	KH_15_1_1	C1056	Site Feature	Qaleh (unclassified)	dish shaped interior						

Major_ID_L1 (Parent_ID)	Major_ID_L2	Major_ID_L3	Data_Source	Category	Data_Type	Detail_Data_Type	Comments	Period Code Text	Numerical Data 1	Numerical Data 2	Numerical Data 3	Data Comments
KH_15_0_0	KH_15_1_0	KH_15_1_1	C1056	Site Feature	Tepe or Mounded Structure							
KH_15_0_0	KH_15_1_0	KH_15_1_1	C1056	Site Morphology	Dimensions				0.2			ha
KH_15_0_0	KH_15_1_0	KH_15_1_1	C1056	Site Morphology	Ovoid							
KH_15_0_0	KH_15_1_0		C1056	Site Feature	Soil Colour Difference							
KH_15_0_0	KH_15_1_0		C1056	Site Morphology	Dimensions				1.5			ha
KH_15_0_0	KH_15_1_0		C1056	Site Morphology	Dimensions				175.0	150.0		LW
KH_15_0_0	KH_15_1_0		C1056	Site Morphology	Irregular							
KH_15_0_0	KH_15_2_0		C1056	Site Feature	Ramparts							
KH_15_0_0	KH_15_2_0		C1056	Site Feature	Soil Colour Difference							
KH_15_0_0	KH_15_2_0		C1056	Site Morphology	Dimensions				9.3			ha
KH_15_0_0	KH_15_2_0		C1056	Site Morphology	Irregular							
KH_16_0_0	KH_16_1_0	KH_16_1_1	C1056	Site Feature	Tepe (Ovoid)							
KH_16_0_0	KH_16_1_0	KH_16_1_1	C1056	Site Feature	Tepe or Mounded Structure							
KH_16_0_0	KH_16_1_0	KH_16_1_1	C1056	Site Morphology	Dimensions				200.0	100.0		LW
KH_16_0_0	KH_16_1_0	KH_16_1_1	C1056	Site Morphology	Ovoid							
KH_16_0_0	KH_16_1_0	KH_16_1_2	C1056	Site Feature	Soil Colour Difference							
KH_16_0_0	KH_16_1_0	KH_16_1_2	C1056	Site Morphology	Dimensions				1500.0	1300.0		Lw
KH_16_0_0	KH_16_1_0	KH_16_1_2	C1056	Site Morphology	Irregular							
KH_16_0_0	KH_16_1_0		C1056	Site Feature	Depression	surrounding tepe						
KH_16_0_0	KH_16_1_0		C1056	Site Morphology	Dimensions				1.4			ha
KH_16_0_0	KH_16_2_0		C1056	Site Morphology	Dimensions				138.1			ha
KH_16_0_0	KH_16_3_0		Arne Survey	Literature Reference	Original Survey ID	N (Nergiz tepé)						
KH_16_0_0	KH_16_3_0		Arne Survey	Object Data	Diagnostic (UNCERTAIN)			ISL				
KH_16_0_0	KH_16_3_0		Arne Survey	Object Data	Object Comment(s)	leg of black 3-legged bowl						
KH_16_0_0	KH_16_3_0		Arne Survey	Object Data	Pottery							
KH_16_0_0	KH_16_3_0		Arne Survey	Site Feature	Tepe (Ovoid)							
KH_16_0_0	KH_16_3_0		Arne Survey	Site Feature	Tepe or Mounded Structure							
KH_16_0_0	KH_16_3_0		Arne Survey	Site Morphology	Dimensions	approx. - from scale drawing			175.0	65.0		LW
KH_16_0_0	KH_16_3_0		Arne Survey	Site Morphology	Height 5-10m	approx. - from scale drawing						
KH_16_0_0	KH_16_3_0		Arne Survey	Site Morphology	Ovoid							

Major_ID_L1 (Parent_ID)	Major_ID_L2	Major_ID_L3	Data_Source	Category	Data_Type	Detail_Data_Type	Comments	Period Code Text	Numerical Data 1	Numerical Data 2	Numerical Data 3	Data Comments
KH_16_0_0	KH_16_4_0		Japanese Survey	Literature Reference	Original Survey ID	B5-No11 Narges Tappeh						
KH_16_0_0	KH_16_4_0		Japanese Survey	Object Data	Diagnostic (UNCERTAIN)			ISL				
KH_16_0_0	KH_16_4_0		Japanese Survey	Object Data	Object Comment(s)	painted pottery, gray and red brown polished pottery and Islamic pottery						
KH_16_0_0	KH_16_4_0		Japanese Survey	Object Data	Pottery							
KH_16_0_0	KH_16_4_0		Japanese Survey	Site Feature	Ramparts	"Surrounded by wall?"						
KH_16_0_0	KH_16_4_0		Japanese Survey	Site Feature	Tepe (Ovoid)							
KH_16_0_0	KH_16_4_0		Japanese Survey	Site Feature	Tepe or Mounded Structure							
KH_16_0_0	KH_16_4_0		Japanese Survey	Site Morphology	Dimensions				1.1			ha
KH_16_0_0	KH_16_4_0		Japanese Survey	Site Morphology	Dimensions				164.0	75.0	9.0	LWH
KH_16_0_0	KH_16_4_0		Japanese Survey	Site Morphology	Height 5-10m							
KH_16_0_0	KH_16_4_0		Japanese Survey	Site Morphology	Ovoid							
KH_17_0_0	KH_17_1_0	KH_17_1_1	C1056	Site Feature	Tepe (Circular)							
KH_17_0_0	KH_17_1_0	KH_17_1_1	C1056	Site Morphology	Circular							
KH_17_0_0	KH_17_1_0	KH_17_1_1	C1056	Site Morphology	Dimensions				0.2			ha
KH_17_0_0	KH_17_1_0	KH_17_1_1	C1056	Site Morphology	Dimensions				55.0	55.0		LW
KH_17_0_0	KH_17_1_0	KH_17_1_2	C1056	Site Feature	Complex of Low Mounds							
KH_17_0_0	KH_17_1_0	KH_17_1_2	C1056	Site Morphology	Dimensions				315.0	225.0		LW
KH_17_0_0	KH_17_1_0	KH_17_1_2	C1056	Site Morphology	Dimensions				2.9			ha
KH_17_0_0	KH_17_1_0		C1056	Site Feature	Road(s) or Track(s) (Archaeological)	hollow ways						
KH_17_0_0	KH_17_1_0		C1056	Site Feature	Tepe or Mounded Structure							
KH_17_0_0	KH_17_1_0		C1056	Site Morphology	Dimensions				3.1			ha
KH_17_0_0	KH_17_1_0		C1056	Site Morphology	Irregular							
KH_17_0_0	KH_17_2_0		Kiani Survey	Map Feature	Map Feature	Dark mottling indicating an archaeological site on Kiani Map						
KH_17_0_0	KH_17_2_0		Kiani Survey	Site Feature	Tepe (Circular)							
KH_17_0_0	KH_17_2_0		Kiani Survey	Site Feature	Tepe or Mounded Structure							

Major_ID_L1 (Parent_ID)	Major_ID_L2	Major_ID_L3	Data_Source	Category	Data_Type	Detail_Data_Type	Comments	Period Code Text	Numerical Data 1	Numerical Data 2	Numerical Data 3	Data Comments
KH_17_0_0	KH_17_2_0		Kiani Survey	Site Morphology	Dimensions				1.0			ha
KH_17_0_0	KH_17_2_0		Kiani Survey	Site Morphology	Dimensions				440.0	300.0		LW
KH_17_0_0	KH_17_2_0		Kiani Survey	Site Morphology	Ovoid							
KH_19_0_0	KH_19_1_0	KH_19_1_1	C1056	Site Feature	Tepe (Ovoid)							
KH_19_0_0	KH_19_1_0	KH_19_1_1	C1056	Site Feature	Tepe or Mounded Structure							
KH_19_0_0	KH_19_1_0	KH_19_1_1	C1056	Site Morphology	Dimensions				0.1			ha
KH_19_0_0	KH_19_1_0		C1056	Site Feature	Soil Colour Difference							
KH_19_0_0	KH_19_1_0		C1056	Site Morphology	Dimensions				8.4			ha
KH_19_0_0	KH_19_1_0		C1056	Site Morphology	Dimensions				290.0	350.0		
KH_19_0_0	KH_19_1_0		C1056	Site Morphology	Irregular							
KH_19_0_0	KH_19_2_0		Narges Tepe Survey	Literature Reference	Original Survey ID							
KH_19_0_0	KH_19_2_0		Narges Tepe Survey	Object Data	Diagnostic (UNCERTAIN)			ACH				
KH_19_0_0	KH_19_2_0		Narges Tepe Survey	Object Data	Diagnostic (UNCERTAIN)			IA34				
KH_19_0_0	KH_19_2_0		Narges Tepe Survey	Object Data	Diagnostic (UNCERTAIN)			ISL				
KH_19_0_0	KH_19_2_0		Narges Tepe Survey	Object Data	Diagnostic (UNCERTAIN)			PAR				
KH_20_0_0	KH_20_1_0	KH_20_1_1	C1056	Site Feature	Tepe (Ovoid)							
KH_20_0_0	KH_20_1_0	KH_20_1_1	C1056	Site Morphology	Dimensions				1.1			ha
KH_20_0_0	KH_20_1_0	KH_20_1_1	C1056	Site Morphology	Dimensions				150.0	85.0		LW
KH_20_0_0	KH_20_1_0	KH_20_1_1	C1056	Site Morphology	Ovoid							
KH_20_0_0	KH_20_1_0	KH_20_1_2	C1056	Site Feature	Tepe (Circular)							
KH_20_0_0	KH_20_1_0	KH_20_1_2	C1056	Site Morphology	Circular							
KH_20_0_0	KH_20_1_0	KH_20_1_2	C1056	Site Morphology	Dimensions				1.7			ha
KH_20_0_0	KH_20_1_0	KH_20_1_2	C1056	Site Morphology	Dimensions				150.0	140.0		LW
KH_20_0_0	KH_20_1_0	KH_20_1_3	C1056	Site Feature	Tepe (Rectilinear)							
KH_20_0_0	KH_20_1_0	KH_20_1_3	C1056	Site Morphology	Dimensions				0.6			ha
KH_20_0_0	KH_20_1_0	KH_20_1_3	C1056	Site Morphology	Dimensions				125.0	90.0		LW
KH_20_0_0	KH_20_1_0	KH_20_1_3	C1056	Site Morphology	Rectilinear							
KH_20_0_0	KH_20_1_0	KH_20_1_4	C1056	Site Feature	Tepe (Rectilinear)							
KH_20_0_0	KH_20_1_0	KH_20_1_4	C1056	Site Morphology	Dimensions				0.4			ha
KH_20_0_0	KH_20_1_0	KH_20_1_4	C1056	Site Morphology	Dimensions				75.0	65.0		LW
KH_20_0_0	KH_20_1_0	KH_20_1_4	C1056	Site Morphology	Rectilinear							
KH_20_0_0	KH_20_1_0		C1056	Site Feature	Complex of Low Mounds							

Major_ID_L1 (Parent_ID)	Major_ID_L2	Major_ID_L3	Data_Source	Category	Data_Type	Detail_Data_Type	Comments	Period Code Text	Numerical Data 1	Numerical Data 2	Numerical Data 3	Data Comments
KH_20_0_0	KH_20_1_0		C1056	Site Feature	Soil Colour Difference							
KH_20_0_0	KH_20_1_0		C1056	Site Feature	Tepe or Mounded Structure							
KH_20_0_0	KH_20_1_0		C1056	Site Morphology	Dimensions				118.4			ha
KH_20_0_0	KH_20_1_0		C1056	Site Morphology	Dimensions				2300.0	940.0		LW
KH_20_0_0	KH_20_1_0		C1056	Site Morphology	Irregular							
KH_20_0_0	KH_20_2_0	KH_20_2_1	Kiani Survey	Site Feature	Tepe or Mounded Structure							
KH_20_0_0	KH_20_2_0	KH_20_2_1	Kiani Survey	Site Morphology	Dimensions				11.3			ha
KH_20_0_0	KH_20_2_0	KH_20_2_1	Kiani Survey	Site Morphology	Dimensions				560.0	310.0		LW
KH_20_0_0	KH_20_2_0	KH_20_2_1	Kiani Survey	Site Morphology	Irregular							
KH_20_0_0	KH_20_2_0	KH_20_2_2	Kiani Survey	Site Feature	Tepe (Circular)							
KH_20_0_0	KH_20_2_0	KH_20_2_2	Kiani Survey	Site Morphology	Dimensions				1.8			ha
KH_20_0_0	KH_20_2_0	KH_20_2_2	Kiani Survey	Site Morphology	Dimensions				180.0	115.0		LW
KH_20_0_0	KH_20_2_0	KH_20_2_2	Kiani Survey	Site Morphology	Ovoid							
KH_20_0_0	KH_20_2_0	KH_20_2_3	Kiani Survey	Site Feature	Tepe or Mounded Structure							
KH_20_0_0	KH_20_2_0	KH_20_2_3	Kiani Survey	Site Morphology	Dimensions				9.9			ha
KH_20_0_0	KH_20_2_0	KH_20_2_3	Kiani Survey	Site Morphology	Dimensions				360.0	290.0		LW
KH_20_0_0	KH_20_2_0	KH_20_2_3	Kiani Survey	Site Morphology	Irregular							
KH_20_0_0	KH_20_2_0	KH_20_2_4	Kiani Survey	Site Feature	Tepe or Mounded Structure							
KH_20_0_0	KH_20_2_0	KH_20_2_4	Kiani Survey	Site Morphology	Dimensions				8.2			ha
KH_20_0_0	KH_20_2_0	KH_20_2_4	Kiani Survey	Site Morphology	Dimensions				470.0	210.0		LW
KH_20_0_0	KH_20_2_0	KH_20_2_4	Kiani Survey	Site Morphology	Irregular							
KH_20_0_0	KH_20_2_0	KH_20_2_5	Kiani Survey	Site Feature	Tepe (Circular)							
KH_20_0_0	KH_20_2_0	KH_20_2_5	Kiani Survey	Site Morphology	Circular							
KH_20_0_0	KH_20_2_0	KH_20_2_5	Kiani Survey	Site Morphology	Dimensions				1.4			ha
KH_20_0_0	KH_20_2_0	KH_20_2_5	Kiani Survey	Site Morphology	Dimensions				140.0	115.0		LW
KH_20_0_0	KH_20_2_0		Kiani Survey	Map Feature	Map Feature	Dark mottling indicating an archaeological site on Kiani Map						
KH_20_0_0	KH_20_2_0		Kiani Survey	Site Feature	Complex of Low Mounds							
KH_20_0_0	KH_20_2_0		Kiani Survey	Site Morphology	Dimensions				30.7			ha
KH_20_0_0	KH_20_2_0		Kiani Survey	Site Morphology	Dimensions				2475.0	345.0		
KH_20_0_0	KH_20_2_0		Kiani Survey	Site Morphology	Irregular							
KH_20_0_0	KH_20_3_0	KH_20_3_1	Narges Tepe Survey	Literature Reference	Original Survey ID	Qabrestan Sheikh Ahmad A Tappeh						

Major_ID_L1 (Parent_ID)	Major_ID_L2	Major_ID_L3	Data_Source	Category	Data_Type	Detail_Data_Type	Comments	Period Code Text	Numerical Data 1	Numerical Data 2	Numerical Data 3	Data Comments
KH_20_0_0	KH_20_3_0	KH_20_3_1	Narges Tepe Survey	Object Data	Diagnostic (UNCERTAIN)			PAR				
KH_20_0_0	KH_20_3_0	KH_20_3_1	Narges Tepe Survey	Object Data	Diagnostic (UNCERTAIN)			IA34				
KH_20_0_0	KH_20_3_0	KH_20_3_2	Narges Tepe Survey	Literature Reference	Original Survey ID	Qabrestan Sheikh Ahmad B Tappeh						
KH_20_0_0	KH_20_3_0	KH_20_3_2	Narges Tepe Survey	Object Data	Diagnostic (UNCERTAIN)			ISL				
KH_20_0_0	KH_20_3_0	KH_20_3_2	Narges Tepe Survey	Object Data	Diagnostic (UNCERTAIN)			IA34				
KH_20_0_0	KH_20_3_0	KH_20_3_2	Narges Tepe Survey	Object Data	Diagnostic (UNCERTAIN)			ACH				
KH_20_0_0	KH_20_3_0	KH_20_3_3	Narges Tepe Survey	Literature Reference	Original Survey ID	Sheikh Ahmad A Tappeh						
KH_20_0_0	KH_20_3_0	KH_20_3_3	Narges Tepe Survey	Object Data	Diagnostic (UNCERTAIN)			NEO				
KH_20_0_0	KH_20_3_0		Narges Tepe Survey	Literature Reference	Original Survey ID	Araz Galdi Qabrestan Tappeh						
KH_20_0_0	KH_20_3_0		Narges Tepe Survey	Object Data	Diagnostic (UNCERTAIN)			PAR				
KH_20_0_0	KH_20_3_0		Narges Tepe Survey	Object Data	Diagnostic (UNCERTAIN)			ACH				
KH_21_0_0	KH_21_1_0		C1056	Site Feature	Tepe (Ovoid)							
KH_21_0_0	KH_21_1_0		C1056	Site Feature	Tepe or Mounded Structure							
KH_21_0_0	KH_21_1_0		C1056	Site Morphology	Dimensions				1.8			ha
KH_21_0_0	KH_21_1_0		C1056	Site Morphology	Dimensions							
KH_21_0_0	KH_21_1_0		C1056	Site Morphology	Ovoid							
KH_22_0_0	KH_22_1_0	KH_22_1_1	C1056	Site Feature	Tepe (Circular)							
KH_22_0_0	KH_22_1_0	KH_22_1_1	C1056	Site Morphology	Circular							
KH_22_0_0	KH_22_1_0	KH_22_1_1	C1056	Site Morphology	Dimensions				1.0			ha
KH_22_0_0	KH_22_1_0	KH_22_1_1	C1056	Site Morphology	Dimensions				130.0	105.0		LW
KH_22_0_0	KH_22_1_0	KH_22_1_2	C1056	Site Feature	Tepe (Circular)							
KH_22_0_0	KH_22_1_0	KH_22_1_2	C1056	Site Morphology	Circular							
KH_22_0_0	KH_22_1_0	KH_22_1_2	C1056	Site Morphology	Dimensions				0.6			ha
KH_22_0_0	KH_22_1_0	KH_22_1_2	C1056	Site Morphology	Dimensions				90.0	80.0		LW
KH_22_0_0	KH_22_1_0		C1056	Site Feature	Soil Colour Difference							
KH_22_0_0	KH_22_1_0		C1056	Site Feature	Tepe or Mounded Structure							
KH_22_0_0	KH_22_1_0		C1056	Site Morphology	Dimensions				4.1			ha

Major_ID_L1 (Parent_ID)	Major_ID_L2	Major_ID_L3	Data_Source	Category	Data_Type	Detail_Data_Type	Comments	Period Code Text	Numerical Data 1	Numerical Data 2	Numerical Data 3	Data Comments
KH_22_0_0	KH_22_1_0		C1056	Site Morphology	Dimensions				375.0	145.0		LW
KH_22_0_0	KH_22_1_0		C1056	Site Morphology	Irregular							
KH_22_0_0	KH_22_2_0		Narges Tepe Survey	Literature Reference	Original Survey ID							
KH_22_0_0	KH_22_2_0		Narges Tepe Survey	Object Data	Diagnostic (UNCERTAIN)			IA34				
KH_22_0_0	KH_22_2_0		Narges Tepe Survey	Object Data	Diagnostic (UNCERTAIN)			ACH				
KH_22_0_0	KH_22_2_0		Narges Tepe Survey	Object Data	Diagnostic (UNCERTAIN)			LBA				
KH_23_0_0	KH_23_1_0		C1056	Site Feature	Tepe (Circular)							
KH_23_0_0	KH_23_1_0		C1056	Site Feature	Tepe or Mounded Structure							
KH_23_0_0	KH_23_1_0		C1056	Site Morphology	Circular							
KH_23_0_0	KH_23_1_0		C1056	Site Morphology	Dimensions				0.4			ha
KH_23_0_0	KH_23_1_0		C1056	Site Morphology	Dimensions				70.0	65.0		LW
KH_23_0_0	KH_23_2_0		Narges Tepe Survey	Literature Reference	Original Survey ID	Ashrafian Tappeh						
KH_23_0_0	KH_23_2_0		Narges Tepe Survey	Object Data	Diagnostic (UNCERTAIN)			EBA				
KH_23_0_0	KH_23_2_0		Narges Tepe Survey	Object Data	Diagnostic (UNCERTAIN)			MBA				
KH_23_0_0	KH_23_2_0		Narges Tepe Survey	Object Data	Diagnostic (UNCERTAIN)			CH				
KH_24_0_0	KH_24_1_0		C1056	Site Feature	Tepe (Circular)							
KH_24_0_0	KH_24_1_0		C1056	Site Feature	Tepe or Mounded Structure							
KH_24_0_0	KH_24_1_0		C1056	Site Morphology	Circular							
KH_24_0_0	KH_24_1_0		C1056	Site Morphology	Dimensions				1.8			ha
KH_24_0_0	KH_24_1_0		C1056	Site Morphology	Dimensions				160.0	145.0		LW
KH_24_0_0	KH_24_2_0		Narges Tepe Survey	Literature Reference	Original Survey ID	Bayan Tappeh						
KH_24_0_0	KH_24_2_0		Narges Tepe Survey	Object Data	Diagnostic (UNCERTAIN)			ISL				
KH_24_0_0	KH_24_2_0		Narges Tepe Survey	Object Data	Diagnostic (UNCERTAIN)			ACH				
KH_24_0_0	KH_24_2_0		Narges Tepe Survey	Object Data	Diagnostic (UNCERTAIN)			IA34				
KH_24_0_0	KH_24_2_0		Narges Tepe Survey	Object Data	Diagnostic (UNCERTAIN)			CH				

Major_ID_L1 (Parent_ID)	Major_ID_L2	Major_ID_L3	Data_Source	Category	Data_Type	Detail_Data_Type	Comments	Period Code Text	Numerical Data 1	Numerical Data 2	Numerical Data 3	Data Comments
KH_24_0_0	KH_24_2_0		Narges Tepe Survey	Object Data	Diagnostic (UNCERTAIN)			EBA				
KH_24_0_0	KH_24_2_0		Narges Tepe Survey	Object Data	Diagnostic (UNCERTAIN)			MBA				
KH_25_0_0	KH_25_1_0		C1056	Site Feature	Tepe (Rectilinear)							
KH_25_0_0	KH_25_1_0		C1056	Site Feature	Tepe or Mounded Structure							
KH_25_0_0	KH_25_1_0		C1056	Site Morphology	Dimensions				1.5			ha
KH_25_0_0	KH_25_1_0		C1056	Site Morphology	Dimensions				150.0	125.0		LW
KH_25_0_0	KH_25_1_0		C1056	Site Morphology	Rectilinear							
KH_25_0_0	KH_25_2_0		Arne Survey	Literature Reference	Original Survey ID	Hk (Hadji Kara)						
KH_25_0_0	KH_25_2_0		Arne Survey	Object Data	Diagnostic (UNCERTAIN)			PRE				
KH_25_0_0	KH_25_2_0		Arne Survey	Object Data	Object Comment(s)	red or grey-brown [sherds]						
KH_25_0_0	KH_25_2_0		Arne Survey	Object Data	Pottery							
KH_25_0_0	KH_25_2_0		Arne Survey	Site Feature	Tepe (Rectilinear)							
KH_25_0_0	KH_25_2_0		Arne Survey	Site Feature	Tepe or Mounded Structure							
KH_25_0_0	KH_25_2_0		Arne Survey	Site Morphology	Dimensions	approx. - from scale drawing			150.0	125.0		LW
KH_25_0_0	KH_25_2_0		Arne Survey	Site Morphology	Height 5-10m	approx. - from scale drawing						
KH_25_0_0	KH_25_2_0		Arne Survey	Site Morphology	Square							
KH_25_0_0	KH_25_3_0		Japanese Survey	Literature Reference	Original Survey ID	B5-No07 Haji qareh Tappeh						
KH_25_0_0	KH_25_3_0		Japanese Survey	Object Data	Object Comment(s)	red brown polished pottery						
KH_25_0_0	KH_25_3_0		Japanese Survey	Object Data	Pottery							
KH_25_0_0	KH_25_3_0		Japanese Survey	Site Feature	Tepe (Rectilinear)							
KH_25_0_0	KH_25_3_0		Japanese Survey	Site Feature	Tepe or Mounded Structure							
KH_25_0_0	KH_25_3_0		Japanese Survey	Site Morphology	Dimensions				2.1			ha
KH_25_0_0	KH_25_3_0		Japanese Survey	Site Morphology	Dimensions				175.0	153.0	8.0	LWH
KH_25_0_0	KH_25_3_0		Japanese Survey	Site Morphology	Height 5-10m							
KH_25_0_0	KH_25_3_0		Japanese Survey	Site Morphology	Rectangular							
KH_25_0_0	KH_25_4_0		Narges Tepe Survey	Literature Reference	Original Survey ID	Haji Qareh Tappeh						
KH_25_0_0	KH_25_4_0		Narges Tepe Survey	Object Data	Diagnostic (UNCERTAIN)			IA34				

Major_ID_L1 (Parent_ID)	Major_ID_L2	Major_ID_L3	Data_Source	Category	Data_Type	Detail_Data_Type	Comments	Period Code Text	Numerical Data 1	Numerical Data 2	Numerical Data 3	Data Comments
KH_25_0_0	KH_25_4_0		Narges Tepe Survey	Object Data	Diagnostic (UNCERTAIN)			PAR				
KH_25_0_0	KH_25_4_0		Narges Tepe Survey	Object Data	Diagnostic (UNCERTAIN)			ISL				
KH_26_0_0	KH_26_1_0		C1056	Site Feature	Tepe (Ovoid)							
KH_26_0_0	KH_26_1_0		C1056	Site Feature	Tepe or Mounded Structure							
KH_26_0_0	KH_26_1_0		C1056	Site Morphology	Dimensions				0.2			ha
KH_26_0_0	KH_26_1_0		C1056	Site Morphology	Dimensions				70.0	40.0		LW
KH_26_0_0	KH_26_1_0		C1056	Site Morphology	Ovoid							
KH_26_0_0	KH_26_2_0		Narges Tepe Survey	Literature Reference	Original Survey ID	Haji Tappeh						
KH_26_0_0	KH_26_2_0		Narges Tepe Survey	Object Data	Diagnostic (UNCERTAIN)			ISL				
KH_26_0_0	KH_26_2_0		Narges Tepe Survey	Object Data	Diagnostic (UNCERTAIN)			LBA				
KH_26_0_0	KH_26_2_0		Narges Tepe Survey	Object Data	Diagnostic (UNCERTAIN)			EBA				
KH_26_0_0	KH_26_2_0		Narges Tepe Survey	Object Data	Diagnostic (UNCERTAIN)			CH				
KH_27_0_0	KH_27_1_0		C1056	Site Feature	Tepe (Circular)							
KH_27_0_0	KH_27_1_0		C1056	Site Feature	Tepe or Mounded Structure							
KH_27_0_0	KH_27_1_0		C1056	Site Morphology	Circular							
KH_27_0_0	KH_27_1_0		C1056	Site Morphology	Dimensions				0.4			ha
KH_27_0_0	KH_27_1_0		C1056	Site Morphology	Dimensions				80.0	80.0		LW
KH_28_0_0	KH_28_1_0		C1056	Site Feature	Tepe (Circular)							
KH_28_0_0	KH_28_1_0		C1056	Site Feature	Tepe or Mounded Structure							
KH_28_0_0	KH_28_1_0		C1056	Site Morphology	Circular							
KH_28_0_0	KH_28_1_0		C1056	Site Morphology	Dimensions				0.4			ha
KH_28_0_0	KH_28_1_0		C1056	Site Morphology	Dimensions				70.0	70.0		LW
KH_28_0_0	KH_28_2_0		Narges Tepe Survey	Literature Reference	Original Survey ID	Arab Buran 2 Tappeh						
KH_28_0_0	KH_28_2_0		Narges Tepe Survey	Object Data	Diagnostic (UNCERTAIN)			SAS				
KH_28_0_0	KH_28_2_0		Narges Tepe Survey	Object Data	Diagnostic (UNCERTAIN)			EBA				
KH_29_0_0	KH_29_1_0		C1056	Site Feature	Tepe (Circular)							
KH_29_0_0	KH_29_1_0		C1056	Site Feature	Tepe or Mounded Structure							

Major_ID_L1 (Parent_ID)	Major_ID_L2	Major_ID_L3	Data_Source	Category	Data_Type	Detail_Data_Type	Comments	Period Code Text	Numerical Data 1	Numerical Data 2	Numerical Data 3	Data Comments
KH_29_0_0	KH_29_1_0		C1056	Site Morphology	Circular							
KH_29_0_0	KH_29_1_0		C1056	Site Morphology	Dimensions				1.1			ha
KH_29_0_0	KH_29_1_0		C1056	Site Morphology	Dimensions				130.0	125.0		LW
KH_29_0_0	KH_29_2_0		Narges Tepe Survey	Literature Reference	Original Survey ID	Sarhang Tappeh						
KH_29_0_0	KH_29_2_0		Narges Tepe Survey	Object Data	Diagnostic (UNCERTAIN)			EBA				
KH_29_0_0	KH_29_2_0		Narges Tepe Survey	Object Data	Diagnostic (UNCERTAIN)			IA34				
KH_30_0_0	KH_30_1_0		C1056	Site Feature	Tepe (Ovoid)							
KH_30_0_0	KH_30_1_0		C1056	Site Feature	Tepe or Mounded Structure							
KH_30_0_0	KH_30_1_0		C1056	Site Morphology	Dimensions				3.3			ha
KH_30_0_0	KH_30_1_0		C1056	Site Morphology	Dimensions							
KH_30_0_0	KH_30_1_0		C1056	Site Morphology	Ovoid							
KH_30_0_0	KH_30_2_0		Narges Tepe Survey	Literature Reference	Original Survey ID	Tingar Tappeh						
KH_30_0_0	KH_30_2_0		Narges Tepe Survey	Object Data	Diagnostic (UNCERTAIN)			IA34				
KH_30_0_0	KH_30_2_0		Narges Tepe Survey	Object Data	Diagnostic (UNCERTAIN)			PAR				
KH_30_0_0	KH_30_2_0		Narges Tepe Survey	Object Data	Diagnostic (UNCERTAIN)			EBA				
KH_31_0_0	KH_31_1_0		C1056	Site Feature	Complex of Low Mounds							
KH_31_0_0	KH_31_1_0		C1056	Site Morphology	Dimensions				2.5			ha
KH_31_0_0	KH_31_1_0		C1056	Site Morphology	Dimensions				250.0	130.0		LW
KH_31_0_0	KH_31_1_0		C1056	Site Morphology	Irregular							
KH_31_0_0	KH_31_2_0	KH_31_2_1	Narges Tepe Survey	Literature Reference	Original Survey ID	Donquz Tappeh A						
KH_31_0_0	KH_31_2_0	KH_31_2_1	Narges Tepe Survey	Object Data	Diagnostic (UNCERTAIN)			PAR				
KH_31_0_0	KH_31_2_0	KH_31_2_1	Narges Tepe Survey	Object Data	Diagnostic (UNCERTAIN)			ACH				
KH_31_0_0	KH_31_2_0	KH_31_2_1	Narges Tepe Survey	Object Data	Diagnostic (UNCERTAIN)			NEO				
KH_31_0_0	KH_31_2_0	KH_31_2_1	Narges Tepe Survey	Object Data	Diagnostic (UNCERTAIN)			IA34				
KH_31_0_0	KH_31_2_0	KH_31_2_2	Narges Tepe Survey	Literature Reference	Original Survey ID	Donquz Tappeh B						

Major_ID_L1 (Parent_ID)	Major_ID_L2	Major_ID_L3	Data_Source	Category	Data_Type	Detail_Data_Type	Comments	Period Code Text	Numerical Data 1	Numerical Data 2	Numerical Data 3	Data Comments
KH_31_0_0	KH_31_2_0	KH_31_2_2	Narges Tepe Survey	Object Data	Diagnostic (UNCERTAIN)			CH				
KH_31_0_0	KH_31_2_0	KH_31_2_2	Narges Tepe Survey	Object Data	Diagnostic (UNCERTAIN)			PAR				
KH_31_0_0	KH_31_2_0	KH_31_2_2	Narges Tepe Survey	Object Data	Diagnostic (UNCERTAIN)			ACH				
KH_31_0_0	KH_31_2_0	KH_31_2_2	Narges Tepe Survey	Object Data	Diagnostic (UNCERTAIN)			IA34				
KH_31_0_0	KH_31_2_0		Narges Tepe Survey	Literature Reference	Original Survey ID	Donquz Tappeh						
KH_32_0_0	KH_32_1_0	KH_32_1_1	C1056	Site Feature	Tepe (Circular)							
KH_32_0_0	KH_32_1_0	KH_32_1_1	C1056	Site Morphology	Circular							
KH_32_0_0	KH_32_1_0	KH_32_1_1	C1056	Site Morphology	Dimensions				0.7			ha
KH_32_0_0	KH_32_1_0	KH_32_1_1	C1056	Site Morphology	Dimensions				90.0	90.0		LW
KH_32_0_0	KH_32_1_0		C1056	Site Feature	Complex of Low Mounds							
KH_32_0_0	KH_32_1_0		C1056	Site Feature	Tepe or Mounded Structure							
KH_32_0_0	KH_32_1_0		C1056	Site Morphology	Dimensions				6.0			ha
KH_32_0_0	KH_32_1_0		C1056	Site Morphology	Dimensions				365.0	230.0		LW
KH_32_0_0	KH_32_1_0		C1056	Site Morphology	Irregular							
KH_32_0_0	KH_32_2_0	KH_32_2_1	Narges Tepe Survey	Literature Reference	Original Survey ID	Haji Qalandar A Site/Tappeh						
KH_32_0_0	KH_32_2_0	KH_32_2_1	Narges Tepe Survey	Object Data	Diagnostic (UNCERTAIN)			SAS				
KH_32_0_0	KH_32_2_0	KH_32_2_1	Narges Tepe Survey	Object Data	Diagnostic (UNCERTAIN)			CH				
KH_32_0_0	KH_32_2_0	KH_32_2_2	Narges Tepe Survey	Literature Reference	Original Survey ID	Haji Qalandar B Site/Tappeh						
KH_32_0_0	KH_32_2_0	KH_32_2_2	Narges Tepe Survey	Object Data	Diagnostic (UNCERTAIN)			SAS				
KH_32_0_0	KH_32_2_0	KH_32_2_2	Narges Tepe Survey	Object Data	Diagnostic (UNCERTAIN)			IA34				
KH_32_0_0	KH_32_2_0	KH_32_2_2	Narges Tepe Survey	Object Data	Diagnostic (UNCERTAIN)			CH				
KH_32_0_0	KH_32_2_0	KH_32_2_2	Narges Tepe Survey	Object Data	Diagnostic (UNCERTAIN)			EBA				
KH_32_0_0	KH_32_2_0	KH_32_2_2	Narges Tepe Survey	Object Data	Diagnostic (UNCERTAIN)			ISL				
KH_32_0_0	KH_32_2_0	KH_32_2_2	Narges Tepe Survey	Object Data	Diagnostic (UNCERTAIN)			PAR				

Major_ID_L1 (Parent_ID)	Major_ID_L2	Major_ID_L3	Data_Source	Category	Data_Type	Detail_Data_Type	Comments	Period Code Text	Numerical Data 1	Numerical Data 2	Numerical Data 3	Data Comments
KH_32_0_0	KH_32_2_0		Narges Tepe Survey	Literature Reference	Original Survey ID	Haji Qalandar Site/Tappeh						
KH_33_0_0	KH_33_1_0	KH_33_1_1	C1056	Site Feature	Qaleh (unclassified)							
KH_33_0_0	KH_33_1_0	KH_33_1_1	C1056	Site Morphology	Dimensions				0.4			ha
KH_33_0_0	KH_33_1_0	KH_33_1_1	C1056	Site Morphology	Dimensions				70.0	65.0		LW
KH_33_0_0	KH_33_1_0	KH_33_1_1	C1056	Site Morphology	Square							
KH_33_0_0	KH_33_1_0		C1056	Site Feature	Rectangular/Square Enclosure							
KH_33_0_0	KH_33_1_0		C1056	Site Feature	Tepe or Mounded Structure							
KH_33_0_0	KH_33_1_0		C1056	Site Morphology	Dimensions				57.2			ha
KH_33_0_0	KH_33_1_0		C1056	Site Morphology	Dimensions				1150.0	650.0		LW
KH_33_0_0	KH_33_1_0		C1056	Site Morphology	Rectilinear							
KH_33_0_0	KH_33_2_0		Kiani Survey	Literature Reference	Literature	Kiani 1982: 56						
KH_33_0_0	KH_33_2_0		Kiani Survey	Literature Reference	Original Survey ID	Qaleh Paras						
KH_33_0_0	KH_33_2_0		Kiani Survey	Object Data	Diagnostic (UNCERTAIN)			MISL				
KH_33_0_0	KH_33_2_0		Kiani Survey	Object Data	Diagnostic (UNCERTAIN)			PAR_KIA				
KH_33_0_0	KH_33_2_0		Kiani Survey	Object Data	Pottery							
KH_33_0_0	KH_33_2_0		Kiani Survey	Site Feature	Burial: Cemetery	Il-Khanid						
KH_33_0_0	KH_33_2_0		Kiani Survey	Site Feature	Burial: Structure (non-cairn)	Imanzadeh						
KH_33_0_0	KH_33_2_0		Kiani Survey	Site Feature	External Ditch							
KH_33_0_0	KH_33_2_0		Kiani Survey	Site Feature	Ramparts							
KH_33_0_0	KH_33_2_0		Kiani Survey	Site Feature	Tepe or Mounded Structure							
KH_33_0_0	KH_33_2_0		Kiani Survey	Site Morphology	Dimensions	Tepe or mound			8.8			H
KH_33_0_0	KH_33_2_0		Kiani Survey	Site Morphology	Dimensions	Walls			3.5			H
KH_33_0_0	KH_33_2_0		Kiani Survey	Site Morphology	Dimensions				0.8			ha
KH_33_0_0	KH_33_2_0		Kiani Survey	Site Morphology	Dimensions	overall site			1300.0	650.0		LW
KH_33_0_0	KH_33_2_0		Kiani Survey	Site Morphology	Dimensions	moat/ditch			6.6			W
KH_33_0_0	KH_33_2_0		Kiani Survey	Site Morphology	Irregular	polygonal						
KH_34_0_0	KH_34_1_0		C1056	Site Feature	Qaleh (unclassified)							
KH_34_0_0	KH_34_1_0		C1056	Site Feature	Tepe (Flat Top)							
KH_34_0_0	KH_34_1_0		C1056	Site Feature	Tepe (Rectilinear)							
KH_34_0_0	KH_34_1_0		C1056	Site Feature	Tepe or Mounded Structure							
KH_34_0_0	KH_34_1_0		C1056	Site Morphology	Dimensions				3.2			ha

Major_ID_L1 (Parent_ID)	Major_ID_L2	Major_ID_L3	Data_Source	Category	Data_Type	Detail_Data_Type	Comments	Period Code Text	Numerical Data 1	Numerical Data 2	Numerical Data 3	Data Comments
KH_34_0_0	KH_34_1_0		C1056	Site Morphology	Dimensions				195.0	175.0		LW
KH_34_0_0	KH_34_1_0		C1056	Site Morphology	Square							
KH_34_0_0	KH_34_2_0		Narges Tepe Survey	Literature Reference	Original Survey ID	Qal'eh Abubakr Tappeh						
KH_34_0_0	KH_34_2_0		Narges Tepe Survey	Object Data	Diagnostic (UNCERTAIN)			PAR				
KH_34_0_0	KH_34_2_0		Narges Tepe Survey	Object Data	Diagnostic (UNCERTAIN)			SAS				
KH_35_0_0	KH_35_1_0	KH_35_1_1	C1056	Site Feature	Qaleh (unclassified)							
KH_35_0_0	KH_35_1_0	KH_35_1_1	C1056	Site Morphology	Circular							
KH_35_0_0	KH_35_1_0	KH_35_1_1	C1056	Site Morphology	Dimensions				2.1			ha
KH_35_0_0	KH_35_1_0	KH_35_1_1	C1056	Site Morphology	Dimensions				175.0	150.0		LW
KH_35_0_0	KH_35_1_0	KH_35_1_2	C1056	Site Feature	Ramparts							
KH_35_0_0	KH_35_1_0	KH_35_1_2	C1056	Site Morphology	Dimensions				1.7			ha
KH_35_0_0	KH_35_1_0	KH_35_1_2	C1056	Site Morphology	Dimensions				600.0	30.0		LW
KH_35_0_0	KH_35_1_0		C1056	Site Feature	Ramparts							
KH_35_0_0	KH_35_1_0		C1056	Site Feature	Tepe or Mounded Structure							
KH_35_0_0	KH_35_1_0		C1056	Site Morphology	Dimensions				3.8			ha
KH_35_0_0	KH_35_1_0		C1056	Site Morphology	Dimensions				630.0	600.0		LW
KH_35_0_0	KH_35_2_0		Narges Tepe Survey	Literature Reference	Original Survey ID	Qoli Tappeh						
KH_35_0_0	KH_35_2_0		Narges Tepe Survey	Object Data	Diagnostic (UNCERTAIN)			IA34				
KH_35_0_0	KH_35_2_0		Narges Tepe Survey	Object Data	Diagnostic (UNCERTAIN)			ISL				
KH_36_0_0	KH_36_1_0		C1056	Site Feature	Tepe (Circular)							
KH_36_0_0	KH_36_1_0		C1056	Site Feature	Tepe or Mounded Structure							
KH_36_0_0	KH_36_1_0		C1056	Site Morphology	Circular							
KH_36_0_0	KH_36_1_0		C1056	Site Morphology	Dimensions				0.3			ha
KH_36_0_0	KH_36_1_0		C1056	Site Morphology	Dimensions				67.0	60.0		Lw
KH_37_0_0	KH_37_1_0		C1056	Site Feature	Tepe (Ovoid)							
KH_37_0_0	KH_37_1_0		C1056	Site Feature	Tepe or Mounded Structure							
KH_37_0_0	KH_37_1_0		C1056	Site Morphology	Dimensions				0.5			ha
KH_37_0_0	KH_37_1_0		C1056	Site Morphology	Dimensions				85.0	70.0		LW
KH_37_0_0	KH_37_1_0		C1056	Site Morphology	Ovoid							
KH_37_0_0	KH_37_2_0		Narges Tepe Survey	Literature Reference	Original Survey ID							

Major_ID_L1 (Parent_ID)	Major_ID_L2	Major_ID_L3	Data_Source	Category	Data_Type	Detail_Data_Type	Comments	Period Code Text	Numerical Data 1	Numerical Data 2	Numerical Data 3	Data Comments
KH_37_0_0	KH_37_2_0		Narges Tepe Survey	Object Data	Diagnostic (UNCERTAIN)			ACH				
KH_37_0_0	KH_37_2_0		Narges Tepe Survey	Object Data	Diagnostic (UNCERTAIN)			EBA				
KH_37_0_0	KH_37_2_0		Narges Tepe Survey	Object Data	Diagnostic (UNCERTAIN)			IA34				
KH_38_0_0	KH_38_1_0	KH_38_1_1	C1056	Site Feature	Tepe (Circular)							
KH_38_0_0	KH_38_1_0	KH_38_1_1	C1056	Site Morphology	Circular							
KH_38_0_0	KH_38_1_0	KH_38_1_1	C1056	Site Morphology	Dimensions				0.5			ha
KH_38_0_0	KH_38_1_0	KH_38_1_1	C1056	Site Morphology	Dimensions				90.0	70.0		LW
KH_38_0_0	KH_38_1_0		C1056	Site Feature	Tepe or Mounded Structure							
KH_38_0_0	KH_38_1_0		C1056	Site Morphology	Dimensions				0.7			ha
KH_38_0_0	KH_38_1_0		C1056	Site Morphology	Dimensions				105.0	90.0		LW
KH_38_0_0	KH_38_1_0		C1056	Site Morphology	Rectilinear							
KH_38_0_0	KH_38_2_0		Arne Survey	Map Feature	Map Feature	tepe of unknown shape						
KH_38_0_0	KH_38_2_0		Arne Survey	Site Feature	Tepe or Mounded Structure	tepe of unknown shape						
KH_38_0_0	KH_38_3_0		Narges Tepe Survey	Literature Reference	Original Survey ID	Mazarli Qareh Qukhlugh						
KH_38_0_0	KH_38_3_0		Narges Tepe Survey	Object Data	Diagnostic (UNCERTAIN)			ISL				
KH_38_0_0	KH_38_3_0		Narges Tepe Survey	Object Data	Diagnostic (UNCERTAIN)			PAR				
KH_38_0_0	KH_38_3_0		Narges Tepe Survey	Object Data	Diagnostic (UNCERTAIN)			SAS				
KH_39_0_0	KH_39_1_0	KH_39_1_1	C1056	Site Feature	Tepe (Circular)							
KH_39_0_0	KH_39_1_0	KH_39_1_1	C1056	Site Morphology	Circular							
KH_39_0_0	KH_39_1_0	KH_39_1_1	C1056	Site Morphology	Dimensions				0.4			ha
KH_39_0_0	KH_39_1_0	KH_39_1_1	C1056	Site Morphology	Dimensions				80.0	80.0		LW
KH_39_0_0	KH_39_1_0	KH_39_1_2	C1056	Site Feature	Complex of Low Mounds							
KH_39_0_0	KH_39_1_0	KH_39_1_2	C1056	Site Morphology	Dimensions				21.2			ha
KH_39_0_0	KH_39_1_0	KH_39_1_2	C1056	Site Morphology	Dimensions				650.0	512.0		LW
KH_39_0_0	KH_39_1_0	KH_39_1_2	C1056	Site Morphology	Irregular							
KH_39_0_0	KH_39_1_0	KH_39_1_3	C1056	Site Feature	Rectangular/Square Enclosure							
KH_39_0_0	KH_39_1_0	KH_39_1_3	C1056	Site Morphology	Dimensions				15.2			ha
KH_39_0_0	KH_39_1_0	KH_39_1_3	C1056	Site Morphology	Dimensions				390.0	395.0		LW
KH_39_0_0	KH_39_1_0	KH_39_1_3	C1056	Site Morphology	Rectilinear							

Major_ID_L1 (Parent_ID)	Major_ID_L2	Major_ID_L3	Data_Source	Category	Data_Type	Detail_Data_Type	Comments	Period Code Text	Numerical Data 1	Numerical Data 2	Numerical Data 3	Data Comments
KH_39_0_0	KH_39_1_0		C1056	Site Feature	Tepe or Mounded Structure							
KH_39_0_0	KH_39_1_0		C1056	Site Morphology	Dimensions				26.4			ha
KH_39_0_0	KH_39_1_0		C1056	Site Morphology	Dimensions				657.0	610.0		LW
KH_39_0_0	KH_39_1_0		C1056	Site Morphology	Irregular							
KH_39_0_0	KH_39_2_0		Arne Survey	Map Feature	Map Feature	tepe of unknown shape						
KH_39_0_0	KH_39_2_0		Arne Survey	Site Feature	Tepe or Mounded Structure	tepe of unknown shape						
KH_39_0_0	KH_39_3_0		Narges Tepe Survey	Literature Reference	Original Survey ID	Haji Balkan Narges Tappeh						
KH_39_0_0	KH_39_3_0		Narges Tepe Survey	Object Data	Diagnostic (UNCERTAIN)			EBA				
KH_39_0_0	KH_39_3_0		Narges Tepe Survey	Object Data	Diagnostic (UNCERTAIN)			ISL				
KH_39_0_0	KH_39_3_0		Narges Tepe Survey	Object Data	Diagnostic (UNCERTAIN)			IA34				
KH_39_0_0	KH_39_3_0		Narges Tepe Survey	Object Data	Diagnostic (UNCERTAIN)			CH				
KH_39_0_0	KH_39_3_0		Narges Tepe Survey	Object Data	Diagnostic (UNCERTAIN)			PAR				
KH_39_0_0	KH_39_4_0		Narges Tepe Survey	Literature Reference	Original Survey ID	Haji Balkan Narges Tappeh		ISL				
KH_39_0_0	KH_39_4_0		Narges Tepe Survey	Object Data	Diagnostic (UNCERTAIN)							
KH_40_0_0	KH_40_1_0		C1056	Site Feature	Tepe (Circular)							
KH_40_0_0	KH_40_1_0		C1056	Site Feature	Tepe or Mounded Structure							
KH_40_0_0	KH_40_1_0		C1056	Site Morphology	Circular							
KH_40_0_0	KH_40_1_0		C1056	Site Morphology	Dimensions				0.6			ha
KH_40_0_0	KH_40_1_0		C1056	Site Morphology	Dimensions				90.0	90.0		LW
KH_40_0_0	KH_40_2_0		Narges Tepe Survey	Literature Reference	Original Survey ID	Amlāk Tappeh						
KH_40_0_0	KH_40_2_0		Narges Tepe Survey	Object Data	Diagnostic (UNCERTAIN)			IA34				
KH_40_0_0	KH_40_2_0		Narges Tepe Survey	Object Data	Diagnostic (UNCERTAIN)			EBA				
KH_40_0_0	KH_40_2_0		Narges Tepe Survey	Object Data	Diagnostic (UNCERTAIN)			PAR				
KH_41_0_0	KH_41_1_0	KH_41_1_1	C1056	Site Feature	Complex of Low Mounds							

Major_ID_L1 (Parent_ID)	Major_ID_L2	Major_ID_L3	Data_Source	Category	Data_Type	Detail_Data_Type	Comments	Period Code Text	Numerical Data 1	Numerical Data 2	Numerical Data 3	Data Comments
KH_41_0_0	KH_41_1_0	KH_41_1_1	C1056	Site Morphology	Dimensions				7.5			ha
KH_41_0_0	KH_41_1_0	KH_41_1_1	C1056	Site Morphology	Dimensions				333.0	312.0		LW
KH_41_0_0	KH_41_1_0	KH_41_1_1	C1056	Site Morphology	Irregular							
KH_41_0_0	KH_41_1_0		C1056	Site Feature	Tepe (Circular)							
KH_41_0_0	KH_41_1_0		C1056	Site Feature	Tepe or Mounded Structure							
KH_41_0_0	KH_41_1_0		C1056	Site Morphology	Circular							
KH_41_0_0	KH_41_1_0		C1056	Site Morphology	Dimensions				0.2			ha
KH_41_0_0	KH_41_1_0		C1056	Site Morphology	Dimensions				50.0	40.0		LW
KH_41_0_0	KH_41_2_0		Narges Tepe Survey	Literature Reference	Original Survey ID	Sediq Tappeh						
KH_41_0_0	KH_41_2_0		Narges Tepe Survey	Object Data	Diagnostic (UNCERTAIN)			EBA				
KH_41_0_0	KH_41_2_0		Narges Tepe Survey	Object Data	Diagnostic (UNCERTAIN)			IA34				
KH_41_0_0	KH_41_2_0		Narges Tepe Survey	Object Data	Diagnostic (UNCERTAIN)			LBA				
KH_41_0_0	KH_41_2_0		Narges Tepe Survey	Object Data	Diagnostic (UNCERTAIN)			MBA				
KH_41_0_0	KH_41_2_0		Narges Tepe Survey	Object Data	Diagnostic (UNCERTAIN)			ISL				
KH_42_0_0	KH_42_1_0		C1056	Site Feature	Complex of Low Mounds							
KH_42_0_0	KH_42_1_0		C1056	Site Feature	Qaleh (unclassified)							
KH_42_0_0	KH_42_1_0		C1056	Site Feature	Tepe or Mounded Structure							
KH_42_0_0	KH_42_1_0		C1056	Site Morphology	Dimensions				7.7			ha
KH_42_0_0	KH_42_1_0		C1056	Site Morphology	Dimensions				370.0	270.0		LW
KH_42_0_0	KH_42_1_0		C1056	Site Morphology	Irregular							
KH_42_0_0	KH_42_2_0		Arne Survey	Literature Reference	Original Survey ID	Baghištepé						
KH_42_0_0	KH_42_2_0		Arne Survey	Object Data	Diagnostic (UNCERTAIN)			PRE				
KH_42_0_0	KH_42_2_0		Arne Survey	Object Data	Object Comment(s)	painted sherds						
KH_42_0_0	KH_42_2_0		Arne Survey	Object Data	Pottery							
KH_42_0_0	KH_42_2_0		Arne Survey	Object Data	Pottery (Initial Counts)				15.0			sherds
KH_42_0_0	KH_42_2_0		Arne Survey	Site Feature	Tepe or Mounded Structure							

Major_ID_L1 (Parent_ID)	Major_ID_L2	Major_ID_L3	Data_Source	Category	Data_Type	Detail_Data_Type	Comments	Period Code Text	Numerical Data 1	Numerical Data 2	Numerical Data 3	Data Comments
KH_42_0_0	KH_42_2_0		Arne Survey	Site Morphology	Dimensions				220.0		12.0	diameter; H
KH_42_0_0	KH_42_2_0		Arne Survey	Site Morphology	Height 10 -15m							
KH_42_0_0	KH_42_2_0		Arne Survey	Site Morphology	Irregular							
KH_42_0_0	KH_42_3_0		Narges Tepe Survey	Literature Reference	Original Survey ID							
KH_42_0_0	KH_42_3_0		Narges Tepe Survey	Literature Reference	Original Survey ID	Haji Morad Tappeh						
KH_42_0_0	KH_42_3_0		Narges Tepe Survey	Object Data	Diagnostic (UNCERTAIN)			ISL				
KH_42_0_0	KH_42_3_0		Narges Tepe Survey	Object Data	Diagnostic (UNCERTAIN)			CH				
KH_42_0_0	KH_42_3_0		Narges Tepe Survey	Object Data	Diagnostic (UNCERTAIN)			PAR				
KH_42_0_0	KH_42_3_0		Narges Tepe Survey	Object Data	Diagnostic (UNCERTAIN)			PAR				
KH_42_0_0	KH_42_3_0		Narges Tepe Survey	Object Data	Diagnostic (UNCERTAIN)			EBA				
KH_42_0_0	KH_42_3_0		Narges Tepe Survey	Object Data	Diagnostic (UNCERTAIN)			IA34				
KH_42_0_0	KH_42_3_0		Narges Tepe Survey	Object Data	Diagnostic (UNCERTAIN)			ACH				
KH_43_0_0	KH_43_1_0		C1056	Site Feature	Tepe (Circular)							
KH_43_0_0	KH_43_1_0		C1056	Site Feature	Tepe or Mounded Structure							
KH_43_0_0	KH_43_1_0		C1056	Site Morphology	Circular							
KH_43_0_0	KH_43_1_0		C1056	Site Morphology	Dimensions				0.4			ha
KH_43_0_0	KH_43_1_0		C1056	Site Morphology	Dimensions				70.0	65.0		LW
KH_43_0_0	KH_43_2_0		Arne Survey	Literature Reference	Original Survey ID	AT (Āk Tamin tepé)						
KH_43_0_0	KH_43_2_0		Arne Survey	Site Feature	Tepe (Circular)							
KH_43_0_0	KH_43_2_0		Arne Survey	Site Feature	Tepe or Mounded Structure							
KH_43_0_0	KH_43_2_0		Arne Survey	Site Morphology	Circular							
KH_43_0_0	KH_43_2_0		Arne Survey	Site Morphology	Dimensions	approx. - from scale drawing			100.0	100.0		LW
KH_43_0_0	KH_43_2_0		Arne Survey	Site Morphology	Height 5-10m	approx. - from scale drawing						
KH_44_0_0	KH_44_1_0		C1056	Site Feature	Tepe (Circular)							
KH_44_0_0	KH_44_1_0		C1056	Site Feature	Tepe or Mounded Structure							

Major_ID_L1 (Parent_ID)	Major_ID_L2	Major_ID_L3	Data_Source	Category	Data_Type	Detail_Data_Type	Comments	Period Code Text	Numerical Data 1	Numerical Data 2	Numerical Data 3	Data Comments
KH_44_0_0	KH_44_1_0		C1056	Site Morphology	Circular							
KH_44_0_0	KH_44_1_0		C1056	Site Morphology	Dimensions				0.5			ha
KH_44_0_0	KH_44_1_0		C1056	Site Morphology	Dimensions				90.0	65.0		LW
KH_44_0_0	KH_44_2_0		Arne Survey	Literature Reference	Original Survey ID	93. Abedin Yatan						
KH_44_0_0	KH_44_2_0		Arne Survey	Object Data	Diagnostic (UNCERTAIN)			PRE				
KH_44_0_0	KH_44_2_0		Arne Survey	Object Data	Diagnostic (UNCERTAIN)			ISL				
KH_44_0_0	KH_44_2_0		Arne Survey	Object Data	Object Comment(s)	painted sherds						
KH_44_0_0	KH_44_2_0		Arne Survey	Object Data	Pottery							
KH_44_0_0	KH_44_2_0		Arne Survey	Object Data	Pottery (Initial Counts)				5.0			sherds
KH_44_0_0	KH_44_2_0		Arne Survey	Site Feature	Tepe (Circular)							
KH_44_0_0	KH_44_2_0		Arne Survey	Site Feature	Tepe (Flat Top)							
KH_44_0_0	KH_44_2_0		Arne Survey	Site Feature	Tepe or Mounded Structure							
KH_44_0_0	KH_44_2_0		Arne Survey	Site Morphology	Circular							
KH_44_0_0	KH_44_2_0		Arne Survey	Site Morphology	Dimensions				90.0		8.0	diameter; H
KH_44_0_0	KH_44_2_0		Arne Survey	Site Morphology	Height 5-10m							
KH_44_0_0	KH_44_3_0		Narges Tepe Survey	Literature Reference	Original Survey ID	Eskandar Nejad Tappeh						
KH_44_0_0	KH_44_3_0		Narges Tepe Survey	Object Data	Diagnostic (UNCERTAIN)			ISL				
KH_44_0_0	KH_44_3_0		Narges Tepe Survey	Object Data	Diagnostic (UNCERTAIN)			IA34				
KH_44_0_0	KH_44_3_0		Narges Tepe Survey	Object Data	Diagnostic (UNCERTAIN)			PAR				
KH_45_0_0	KH_45_1_0		C1056	Site Feature	Tepe (Circular)							
KH_45_0_0	KH_45_1_0		C1056	Site Feature	Tepe or Mounded Structure							
KH_45_0_0	KH_45_1_0		C1056	Site Morphology	Circular							
KH_45_0_0	KH_45_1_0		C1056	Site Morphology	Dimensions				1.0			ha
KH_45_0_0	KH_45_1_0		C1056	Site Morphology	Dimensions				120.0	110.0		LW
KH_45_0_0	KH_45_2_0		Narges Tepe Survey	Literature Reference	Original Survey ID							
KH_45_0_0	KH_45_2_0		Narges Tepe Survey	Object Data	Diagnostic (UNCERTAIN)			EBA				
KH_45_0_0	KH_45_2_0		Narges Tepe Survey	Object Data	Diagnostic (UNCERTAIN)			PAR				

Major_ID_L1 (Parent_ID)	Major_ID_L2	Major_ID_L3	Data_Source	Category	Data_Type	Detail_Data_Type	Comments	Period Code Text	Numerical Data 1	Numerical Data 2	Numerical Data 3	Data Comments
KH_45_0_0	KH_45_2_0		Narges Tepe Survey	Object Data	Diagnostic (UNCERTAIN)			SAS				
KH_45_0_0	KH_45_2_0		Narges Tepe Survey	Object Data	Diagnostic (UNCERTAIN)			ISL				
KH_46_0_0	KH_46_1_0		C1056	Site Feature	Tepe (Ovoid)							
KH_46_0_0	KH_46_1_0		C1056	Site Feature	Tepe or Mounded Structure							
KH_46_0_0	KH_46_1_0		C1056	Site Morphology	Dimensions				1.0			ha
KH_46_0_0	KH_46_1_0		C1056	Site Morphology	Dimensions				150.0	80.0		LW
KH_46_0_0	KH_46_1_0		C1056	Site Morphology	Ovoid							
KH_46_0_0	KH_46_2_0		Arne Survey	Literature Reference	Original Survey ID	95. Kaška tepé						
KH_46_0_0	KH_46_2_0		Arne Survey	Object Data	Pottery							
KH_46_0_0	KH_46_2_0		Arne Survey	Site Feature	Tepe (Ovoid)							
KH_46_0_0	KH_46_2_0		Arne Survey	Site Feature	Tepe or Mounded Structure							
KH_46_0_0	KH_46_2_0		Arne Survey	Site Morphology	Dimensions				150.0		13.0	diameter; H
KH_46_0_0	KH_46_2_0		Arne Survey	Site Morphology	Height 10 -15m							
KH_46_0_0	KH_46_2_0		Arne Survey	Site Morphology	Ovoid							
KH_46_0_0	KH_46_3_0		Narges Tepe Survey	Literature Reference	Original Survey ID	Faryabi Tappeh B						
KH_46_0_0	KH_46_3_0		Narges Tepe Survey	Object Data	Diagnostic (UNCERTAIN)			LBA				
KH_46_0_0	KH_46_3_0		Narges Tepe Survey	Object Data	Diagnostic (UNCERTAIN)			IA34				
KH_46_0_0	KH_46_3_0		Narges Tepe Survey	Object Data	Diagnostic (UNCERTAIN)			ACH				
KH_46_0_0	KH_46_3_0		Narges Tepe Survey	Object Data	Diagnostic (UNCERTAIN)			EBA				
KH_46_0_0	KH_46_3_0		Narges Tepe Survey	Object Data	Diagnostic (UNCERTAIN)			ISL				
KH_46_0_0	KH_46_3_0		Narges Tepe Survey	Object Data	Diagnostic (UNCERTAIN)			CH				
KH_46_0_0	KH_46_3_0		Narges Tepe Survey	Object Data	Diagnostic (UNCERTAIN)			PAR				
KH_47_0_0	KH_47_1_0		C1056	Site Feature	Complex of Low Mounds							
KH_47_0_0	KH_47_1_0		C1056	Site Feature	Tepe or Mounded Structure							
KH_47_0_0	KH_47_1_0		C1056	Site Morphology	Dimensions				9.1			ha
KH_47_0_0	KH_47_1_0		C1056	Site Morphology	Dimensions				410.0	320.0		LW

Major_ID_L1 (Parent_ID)	Major_ID_L2	Major_ID_L3	Data_Source	Category	Data_Type	Detail_Data_Type	Comments	Period Code Text	Numerical Data 1	Numerical Data 2	Numerical Data 3	Data Comments
KH_47_0_0	KH_47_1_0		C1056	Site Morphology	Irregular							
KH_47_0_0	KH_47_1_0	KH_47_2_1	Narges Tepe Survey	Literature Reference	Original Survey ID	Aq Mohamad A Tappeh						
KH_47_0_0	KH_47_1_0	KH_47_2_1	Narges Tepe Survey	Object Data	Diagnostic (UNCERTAIN)			LBA				
KH_47_0_0	KH_47_1_0	KH_47_2_1	Narges Tepe Survey	Object Data	Diagnostic (UNCERTAIN)			IA34				
KH_47_0_0	KH_47_1_0	KH_47_2_1	Narges Tepe Survey	Object Data	Diagnostic (UNCERTAIN)			PAR				
KH_47_0_0	KH_47_1_0	KH_47_2_2	Narges Tepe Survey	Literature Reference	Original Survey ID	Aq Mohamad B Tappeh						
KH_47_0_0	KH_47_1_0	KH_47_2_2	Narges Tepe Survey	Object Data	Diagnostic (UNCERTAIN)			ACH				
KH_47_0_0	KH_47_1_0	KH_47_2_2	Narges Tepe Survey	Object Data	Diagnostic (UNCERTAIN)			PAR				
KH_47_0_0	KH_47_1_0	KH_47_2_2	Narges Tepe Survey	Object Data	Diagnostic (UNCERTAIN)			IA34				
KH_47_0_0	KH_47_3_0		Narges Tepe Survey	Literature Reference	Original Survey ID							
KH_47_0_0	KH_47_3_0		Narges Tepe Survey	Object Data	Diagnostic (UNCERTAIN)			ACH				
KH_47_0_0	KH_47_3_0		Narges Tepe Survey	Object Data	Diagnostic (UNCERTAIN)			ISL				
KH_47_0_0	KH_47_3_0		Narges Tepe Survey	Object Data	Diagnostic (UNCERTAIN)			IA34				
KH_49_0_0	KH_49_1_0		C1056	Site Feature	Tepe (Circular)							
KH_49_0_0	KH_49_1_0		C1056	Site Feature	Tepe or Mounded Structure							
KH_49_0_0	KH_49_1_0		C1056	Site Morphology	Circular							
KH_49_0_0	KH_49_1_0		C1056	Site Morphology	Dimensions				0.6			ha
KH_49_0_0	KH_49_1_0		C1056	Site Morphology	Dimensions				85.0	95.0		LW
KH_49_0_0	KH_49_2_0		Arne Survey	Literature Reference	Original Survey ID	91. Karaul tepé						
KH_49_0_0	KH_49_2_0		Arne Survey	Object Data	Diagnostic (UNCERTAIN)			ISL				
KH_49_0_0	KH_49_2_0		Arne Survey	Object Data	Pottery							
KH_49_0_0	KH_49_2_0		Arne Survey	Object Data	Pottery (Initial Counts)				15.0			
KH_49_0_0	KH_49_2_0		Arne Survey	Site Feature	Tepe (Rectilinear)	"rounded, 4-cornered"						
KH_49_0_0	KH_49_2_0		Arne Survey	Site Feature	Tepe or Mounded Structure							

Major_ID_L1 (Parent_ID)	Major_ID_L2	Major_ID_L3	Data_Source	Category	Data_Type	Detail_Data_Type	Comments	Period Code Text	Numerical Data 1	Numerical Data 2	Numerical Data 3	Data Comments
KH_49_0_0	KH_49_2_0		Arne Survey	Site Morphology	Dimensions				90.0		8.0	diameter; H
KH_49_0_0	KH_49_2_0		Arne Survey	Site Morphology	Height 5-10m							
KH_49_0_0	KH_49_2_0		Arne Survey	Site Morphology	Square							
KH_49_0_0	KH_49_3_0		Narges Tepe Survey	Literature Reference	Original Survey ID	Abūzar Tappeh						
KH_49_0_0	KH_49_3_0		Narges Tepe Survey	Object Data	Diagnostic (UNCERTAIN)			IA34				
KH_50_0_0	KH_50_1_0		C1056	Site Feature	Tepe (Circular)							
KH_50_0_0	KH_50_1_0		C1056	Site Feature	Tepe or Mounded Structure							
KH_50_0_0	KH_50_1_0		C1056	Site Morphology	Circular							
KH_50_0_0	KH_50_1_0		C1056	Site Morphology	Dimensions				0.2			ha
KH_50_0_0	KH_50_1_0		C1056	Site Morphology	Dimensions				50.0	50.0		LW
KH_50_0_0	KH_50_2_0		Arne Survey	Literature Reference	Original Survey ID	144. Djangi tepé						
KH_50_0_0	KH_50_2_0		Arne Survey	Object Data	Pottery							
KH_50_0_0	KH_50_2_0		Arne Survey	Object Data	Pottery (Initial Counts)				14.0			sherds
KH_50_0_0	KH_50_2_0		Arne Survey	Site Feature	Tepe (Circular)							
KH_50_0_0	KH_50_2_0		Arne Survey	Site Feature	Tepe or Mounded Structure							
KH_50_0_0	KH_50_2_0		Arne Survey	Site Morphology	Circular							
KH_50_0_0	KH_50_2_0		Arne Survey	Site Morphology	Dimensions				70.0		6.0	diameter; H
KH_50_0_0	KH_50_2_0		Arne Survey	Site Morphology	Height 5-10m							
KH_50_0_0	KH_50_3_0		Narges Tepe Survey	Literature Reference	Original Survey ID	Jen Tappeh						
KH_50_0_0	KH_50_3_0		Narges Tepe Survey	Object Data	Diagnostic (UNCERTAIN)			EBA				
KH_50_0_0	KH_50_3_0		Narges Tepe Survey	Object Data	Diagnostic (UNCERTAIN)			MBA				
KH_50_0_0	KH_50_3_0		Narges Tepe Survey	Object Data	Diagnostic (UNCERTAIN)			LBA				
KH_50_0_0	KH_50_3_0		Narges Tepe Survey	Object Data	Diagnostic (UNCERTAIN)			ISL				
KH_50_0_0	KH_50_3_0		Narges Tepe Survey	Object Data	Diagnostic (UNCERTAIN)			PAR				
KH_50_0_0	KH_50_3_0		Narges Tepe Survey	Object Data	Diagnostic (UNCERTAIN)			ACH				
KH_50_0_0	KH_50_3_0		Narges Tepe Survey	Object Data	Diagnostic (UNCERTAIN)			IA34				

Major_ID_L1 (Parent_ID)	Major_ID_L2	Major_ID_L3	Data_Source	Category	Data_Type	Detail_Data_Type	Comments	Period Code Text	Numerical Data 1	Numerical Data 2	Numerical Data 3	Data Comments
KH_51_0_0	KH_51_1_0		C1056	Site Feature	Rectilinear / Square single structure							
KH_51_0_0	KH_51_1_0		C1056	Site Morphology	Dimensions				0.4			ha
KH_51_0_0	KH_51_1_0		C1056	Site Morphology	Dimensions				60.0	60.0		LW
KH_51_0_0	KH_51_1_0		C1056	Site Morphology	Square							
KH_52_0_0	KH_52_1_0		C1056	Site Feature	Large Circular Enclosure(s)							
KH_52_0_0	KH_52_1_0		C1056	Site Morphology	Circular							
KH_52_0_0	KH_52_1_0		C1056	Site Morphology	Dimensions				1.4			ha
KH_52_0_0	KH_52_1_0		C1056	Site Morphology	Dimensions				130.0	125.0		LW
KH_53_0_0	KH_53_1_0		C1056	Site Feature	Tepe (Ovoid)							
KH_53_0_0	KH_53_1_0		C1056	Site Feature	Tepe or Mounded Structure							
KH_53_0_0	KH_53_1_0		C1056	Site Morphology	Dimensions				1.1			ha
KH_53_0_0	KH_53_1_0		C1056	Site Morphology	Dimensions				130.0	100.0		LW
KH_53_0_0	KH_53_1_0		C1056	Site Morphology	Ovoid							
KH_53_0_0	KH_53_2_0		Arne Survey	Map Feature	Map Feature	tepe of unknown shape						
KH_53_0_0	KH_53_2_0		Arne Survey	Site Feature	Tepe or Mounded Structure	tepe of unknown shape						
KH_53_0_0	KH_53_3_0		Narges Tepe Survey	Literature Reference	Original Survey ID	Hossein Sargazi Tappeh						
KH_53_0_0	KH_53_3_0		Narges Tepe Survey	Object Data	Diagnostic (UNCERTAIN)			PAR				
KH_53_0_0	KH_53_3_0		Narges Tepe Survey	Object Data	Diagnostic (UNCERTAIN)			IA34				
KH_53_0_0	KH_53_3_0		Narges Tepe Survey	Object Data	Diagnostic (UNCERTAIN)			ACH				
KH_54_0_0	KH_54_1_0		C1056	Site Feature	Tepe (Ovoid)							
KH_54_0_0	KH_54_1_0		C1056	Site Feature	Tepe or Mounded Structure							
KH_54_0_0	KH_54_1_0		C1056	Site Morphology	Dimensions				0.7			ha
KH_54_0_0	KH_54_1_0		C1056	Site Morphology	Dimensions				105.0	85.0		LW
KH_54_0_0	KH_54_1_0		C1056	Site Morphology	Ovoid							
KH_54_0_0	KH_54_2_0		Narges Tepe Survey	Literature Reference	Original Survey ID	Ebrahim Sareli Tappeh						
KH_54_0_0	KH_54_2_0		Narges Tepe Survey	Object Data	Diagnostic (UNCERTAIN)			NEO				
KH_54_0_0	KH_54_2_0		Narges Tepe Survey	Object Data	Diagnostic (UNCERTAIN)			EBA				

Major_ID_L1 (Parent_ID)	Major_ID_L2	Major_ID_L3	Data_Source	Category	Data_Type	Detail_Data_Type	Comments	Period Code Text	Numerical Data 1	Numerical Data 2	Numerical Data 3	Data Comments
KH_54_0_0	KH_54_3_0		Narges Tepe Survey	Literature Reference	Original Survey ID	Sarli Tappeh						
KH_54_0_0	KH_54_3_0		Narges Tepe Survey	Object Data	Diagnostic (UNCERTAIN)			CH				
KH_54_0_0	KH_54_3_0		Narges Tepe Survey	Object Data	Diagnostic (UNCERTAIN)			NEO				
KH_55_0_0	KH_55_1_0		C1056	Site Feature	Tepe (Ovoid)							
KH_55_0_0	KH_55_1_0		C1056	Site Feature	Tepe or Mounded Structure							
KH_55_0_0	KH_55_1_0		C1056	Site Morphology	Dimensions				70.0	50.0		LW
KH_55_0_0	KH_55_1_0		C1056	Site Morphology	Dimensions				0.3			ha
KH_55_0_0	KH_55_1_0		C1056	Site Morphology	Ovoid							
KH_55_0_0	KH_55_2_0		Narges Tepe Survey	Literature Reference	Original Survey ID	Azad Shahr Anaraki Tappeh						
KH_55_0_0	KH_55_2_0		Narges Tepe Survey	Object Data	Diagnostic (UNCERTAIN)			ISL				
KH_56_0_0	KH_56_1_0		C1056	Site Feature	Tepe (Ovoid)							
KH_56_0_0	KH_56_1_0		C1056	Site Feature	Tepe or Mounded Structure							
KH_56_0_0	KH_56_1_0		C1056	Site Morphology	Dimensions				2.4			ha
KH_56_0_0	KH_56_1_0		C1056	Site Morphology	Dimensions				200.0	150.0		LW
KH_56_0_0	KH_56_1_0		C1056	Site Morphology	Ovoid							
KH_56_0_0	KH_56_2_0		Arne Survey	Map Feature	Map Feature	tepe of unknown shape						
KH_56_0_0	KH_56_2_0		Arne Survey	Site Feature	Tepe or Mounded Structure	tepe of unknown shape						
KH_56_0_0	KH_56_3_0		Narges Tepe Survey	Literature Reference	Original Survey ID	Azad Shahr Korangi Tappeh						
KH_56_0_0	KH_56_3_0		Narges Tepe Survey	Object Data	Diagnostic (UNCERTAIN)			PAR				
KH_56_0_0	KH_56_3_0		Narges Tepe Survey	Object Data	Diagnostic (UNCERTAIN)			EBA				
KH_57_0_0	KH_57_1_0		C1056	Site Feature	Tepe (Rectilinear)							
KH_57_0_0	KH_57_1_0		C1056	Site Feature	Tepe or Mounded Structure							
KH_57_0_0	KH_57_1_0		C1056	Site Morphology	Dimensions				0.4			ha
KH_57_0_0	KH_57_1_0		C1056	Site Morphology	Dimensions				66.0	66.0		LW
KH_57_0_0	KH_57_1_0		C1056	Site Morphology	Square							
KH_58_0_0	KH_58_1_0		C1056	Site Feature	Tepe (Circular)							
KH_58_0_0	KH_58_1_0		C1056	Site Feature	Tepe or Mounded Structure							

Major_ID_L1 (Parent_ID)	Major_ID_L2	Major_ID_L3	Data_Source	Category	Data_Type	Detail_Data_Type	Comments	Period Code Text	Numerical Data 1	Numerical Data 2	Numerical Data 3	Data Comments
KH_58_0_0	KH_58_1_0		C1056	Site Morphology	Circular							
KH_58_0_0	KH_58_1_0		C1056	Site Morphology	Dimensions				0.4			ha
KH_58_0_0	KH_58_1_0		C1056	Site Morphology	Dimensions				67.0	67.0		LW
KH_58_0_0	KH_58_2_0		Narges Tepe Survey	Literature Reference	Original Survey ID	Abdol Keshī Tappeh						
KH_58_0_0	KH_58_2_0		Narges Tepe Survey	Object Data	Diagnostic (UNCERTAIN)			ISL				
KH_58_0_0	KH_58_2_0		Narges Tepe Survey	Object Data	Diagnostic (UNCERTAIN)			IA34				
KH_58_0_0	KH_58_2_0		Narges Tepe Survey	Object Data	Diagnostic (UNCERTAIN)			LBA				
KH_58_0_0	KH_58_2_0		Narges Tepe Survey	Object Data	Diagnostic (UNCERTAIN)			PAR				
KH_58_0_0	KH_58_2_0		Narges Tepe Survey	Object Data	Diagnostic (UNCERTAIN)			EBA				
KH_59_0_0	KH_59_1_0	KH_59_1_1	C1056	Site Morphology	Dimensions				0.8			ha
KH_59_0_0	KH_59_1_0	KH_59_1_1	C1056	Site Morphology	Dimensions				140.0	70.0		LW
KH_59_0_0	KH_59_1_0	KH_59_1_1	C1056	Site Morphology	Irregular							
KH_59_0_0	KH_59_1_0	KH_59_1_2	C1056	Site Feature	Tepe (Circular)							
KH_59_0_0	KH_59_1_0	KH_59_1_2	C1056	Site Morphology	Circular							
KH_59_0_0	KH_59_1_0	KH_59_1_2	C1056	Site Morphology	Dimensions				0.5			ha
KH_59_0_0	KH_59_1_0	KH_59_1_2	C1056	Site Morphology	Dimensions				80.0	70.0		Lw
KH_59_0_0	KH_59_1_0		C1056	Site Feature	Complex of Low Mounds							
KH_59_0_0	KH_59_1_0		C1056	Site Feature	Tepe or Mounded Structure							
KH_59_0_0	KH_59_2_0		Narges Tepe Survey	Literature Reference	Original Survey ID	Mazarli C						
KH_59_0_0	KH_59_2_0		Narges Tepe Survey	Object Data	Diagnostic (UNCERTAIN)			IA34				
KH_59_0_0	KH_59_2_0		Narges Tepe Survey	Object Data	Diagnostic (UNCERTAIN)			ACH				
KH_60_0_0	KH_60_1_0		C1056	Site Feature	Complex of Low Mounds							
KH_60_0_0	KH_60_1_0		C1056	Site Feature	Tepe or Mounded Structure							
KH_60_0_0	KH_60_1_0		C1056	Site Morphology	Dimensions				1.3			ha
KH_60_0_0	KH_60_1_0		C1056	Site Morphology	Dimensions				180.0	77.0		LW
KH_60_0_0	KH_60_1_0		C1056	Site Morphology	Rectilinear							
KH_60_0_0	KH_60_2_0	KH_60_2_1	Narges Tepe Survey	Literature Reference	Original Survey ID	Mazarli A						

Major_ID_L1 (Parent_ID)	Major_ID_L2	Major_ID_L3	Data_Source	Category	Data_Type	Detail_Data_Type	Comments	Period Code Text	Numerical Data 1	Numerical Data 2	Numerical Data 3	Data Comments
KH_60_0_0	KH_60_2_0	KH_60_2_1	Narges Tepe Survey	Object Data	Diagnostic (UNCERTAIN)			SAS				
KH_60_0_0	KH_60_2_0	KH_60_2_2	Narges Tepe Survey	Literature Reference	Original Survey ID	Mazarli B						
KH_60_0_0	KH_60_2_0	KH_60_2_2	Narges Tepe Survey	Object Data	Diagnostic (UNCERTAIN)			SAS				
KH_60_0_0	KH_60_4_0	KH_60_4_2	Excavations (archive)	Object Data	Worked Stone (Unclassified)	Basin? "Fire Box" (excavated by ICCHTO)		SAS				
KH_62_0_0	KH_62_1_0		C1056	Site Feature	Complex of Low Mounds							
KH_62_0_0	KH_62_1_0		C1056	Site Feature	Tepe or Mounded Structure							
KH_62_0_0	KH_62_1_0		C1056	Site Morphology	Dimensions				4.2			ha
KH_62_0_0	KH_62_1_0		C1056	Site Morphology	Dimensions				305.0	205.0		
KH_62_0_0	KH_62_1_0		C1056	Site Morphology	Irregular							
KH_62_0_0	KH_62_2_0		Narges Tepe Survey	Literature Reference	Original Survey ID	Azad Shahr Sazman Vojdani Site						
KH_62_0_0	KH_62_2_0		Narges Tepe Survey	Object Data	Diagnostic (UNCERTAIN)			ISL				
KH_62_0_0	KH_62_2_0		Narges Tepe Survey	Object Data	Diagnostic (UNCERTAIN)			ACH				
KH_62_0_0	KH_62_2_0		Narges Tepe Survey	Object Data	Diagnostic (UNCERTAIN)			IA34				
KH_63_0_0	KH_63_1_0		C1056	Site Feature	Qaleh (unclassified)							
KH_63_0_0	KH_63_1_0		C1056	Site Feature	Rectilinear / Square single structure							
KH_63_0_0	KH_63_1_0		C1056	Site Morphology	Dimensions				0.8			ha
KH_63_0_0	KH_63_1_0		C1056	Site Morphology	Dimensions				95.0	95.0		LW
KH_63_0_0	KH_63_1_0		C1056	Site Morphology	Square							
KH_63_0_0	KH_63_2_0		C1056	Site Feature	Qaleh (unclassified)							
KH_63_0_0	KH_63_2_0		C1056	Site Feature	Rectilinear / Square single structure							
KH_63_0_0	KH_63_2_0		C1056	Site Morphology	Dimensions				0.7			ha
KH_63_0_0	KH_63_2_0		C1056	Site Morphology	Dimensions				90.0	80.0		LW
KH_63_0_0	KH_63_2_0		C1056	Site Morphology	Square							

Major_ID_L1 (Parent_ID)	Major_ID_L2	Major_ID_L3	Data_Source	Category	Data_Type	Detail_Data_Type	Comments	Period Code Text	Numerical Data 1	Numerical Data 2	Numerical Data 3	Data Comments
KH_63_0_0	KH_63_3_0		C1056	Site Feature	Qaleh (unclassified)							
KH_63_0_0	KH_63_3_0		C1056	Site Feature	Rectilinear / Square single structure							
KH_63_0_0	KH_63_3_0		C1056	Site Morphology	Dimensions				0.3			ha
KH_63_0_0	KH_63_3_0		C1056	Site Morphology	Dimensions				70.0	55.0		LW
KH_63_0_0	KH_63_3_0		C1056	Site Morphology	Square							
KH_66_0_0	KH_66_1_0		C1056	Site Feature	Tepe (Circular)							
KH_66_0_0	KH_66_1_0		C1056	Site Feature	Tepe or Mounded Structure							
KH_66_0_0	KH_66_1_0		C1056	Site Morphology	Circular							
KH_66_0_0	KH_66_1_0		C1056	Site Morphology	Dimensions				0.9			ha
KH_66_0_0	KH_66_1_0		C1056	Site Morphology	Dimensions				110.0	100.0		LW
KH_66_0_0	KH_66_2_0		Arne Survey	Literature Reference	Original Survey ID	YT (Yaƀ tepé)						
KH_66_0_0	KH_66_2_0		Arne Survey	Object Data	Diagnostic (UNCERTAIN)			ISL				
KH_66_0_0	KH_66_2_0		Arne Survey	Object Data	Pottery							
KH_66_0_0	KH_66_2_0		Arne Survey	Object Data	Pottery (Initial Counts)	15 (1 mussulman)			15.0			sherds
KH_66_0_0	KH_66_2_0		Arne Survey	Site Feature	Tepe (Rectilinear)							
KH_66_0_0	KH_66_2_0		Arne Survey	Site Feature	Tepe or Mounded Structure							
KH_66_0_0	KH_66_2_0		Arne Survey	Site Morphology	Dimensions	approx. - from scale drawing			150.0	150.0		LW
KH_66_0_0	KH_66_2_0		Arne Survey	Site Morphology	Height 5-10m	approx. - from scale drawing						
KH_66_0_0	KH_66_2_0		Arne Survey	Site Morphology	Square							
KH_66_0_0	KH_66_3_0		Kiani Survey	Map Feature	Map Feature	Dark mottling indicating an archaeological site on Kiani Map						
KH_66_0_0	KH_66_3_0		Kiani Survey	Site Feature	Tepe or Mounded Structure							
KH_66_0_0	KH_66_3_0		Kiani Survey	Site Morphology	Dimensions				0.6			ha
KH_66_0_0	KH_66_3_0		Kiani Survey	Site Morphology	Dimensions				100.0	75.0		LW
KH_66_0_0	KH_66_3_0		Kiani Survey	Site Morphology	Ovoid							
KH_66_0_0	KH_66_4_0		Narges Tepe Survey	Literature Reference	Original Survey ID	Yasi Tappeh						
KH_66_0_0	KH_66_4_0		Narges Tepe Survey	Object Data	Diagnostic (UNCERTAIN)			PAR				

Major_ID_L1 (Parent_ID)	Major_ID_L2	Major_ID_L3	Data_Source	Category	Data_Type	Detail_Data_Type	Comments	Period Code Text	Numerical Data 1	Numerical Data 2	Numerical Data 3	Data Comments
KH_66_0_0	KH_66_4_0		Narges Tepe Survey	Object Data	Diagnostic (UNCERTAIN)			SAS				
KH_66_0_0	KH_66_4_0		Narges Tepe Survey	Object Data	Diagnostic (UNCERTAIN)			MBA				
KH_66_0_0	KH_66_4_0		Narges Tepe Survey	Object Data	Diagnostic (UNCERTAIN)			EBA				
KH_67_0_0	KH_67_1_0		C1056	Site Feature	Tepe (Ovoid)							
KH_67_0_0	KH_67_1_0		C1056	Site Feature	Tepe or Mounded Structure							
KH_67_0_0	KH_67_1_0		C1056	Site Morphology	Dimensions				0.5			ha
KH_67_0_0	KH_67_1_0		C1056	Site Morphology	Dimensions				87.0	67.0		LW
KH_67_0_0	KH_67_1_0		C1056	Site Morphology	Ovoid							
KH_68_0_0	KH_68_1_0	KH_68_1_1	C1056	Site Feature	Complex of Low Mounds							
KH_68_0_0	KH_68_1_0	KH_68_1_1	C1056	Site Morphology	Dimensions				12.2			ha
KH_68_0_0	KH_68_1_0	KH_68_1_1	C1056	Site Morphology	Dimensions				590.0	250.0		LW
KH_68_0_0	KH_68_1_0	KH_68_1_1	C1056	Site Morphology	Irregular							
KH_68_0_0	KH_68_1_0	KH_68_1_2	C1056	Site Feature	Tepe or Mounded Structure							
KH_68_0_0	KH_68_1_0	KH_68_1_2	C1056	Site Morphology	Dimensions				0.7			ha
KH_68_0_0	KH_68_1_0	KH_68_1_2	C1056	Site Morphology	Dimensions				105.0	95.0		LW
KH_68_0_0	KH_68_1_0	KH_68_1_2	C1056	Site Morphology	Irregular							
KH_68_0_0	KH_68_1_0		C1056	Site Feature	Field System							
KH_68_0_0	KH_68_1_0		C1056	Site Feature	Soil Colour Difference							
KH_68_0_0	KH_68_1_0		C1056	Site Feature	Tepe or Mounded Structure							
KH_68_0_0	KH_68_1_0		C1056	Site Morphology	Dimensions				238.8			ha
KH_68_0_0	KH_68_1_0		C1056	Site Morphology	Dimensions				2100.0	1900.0		LW
KH_68_0_0	KH_68_1_0		C1056	Site Morphology	Irregular							
KH_68_0_0	KH_68_2_0		Arne Survey	Literature Reference	Original Survey ID	104. Without name (middle 10)						
KH_68_0_0	KH_68_2_0		Arne Survey	Map Feature	Map Feature	tepe of unknown shape						
KH_68_0_0	KH_68_2_0		Arne Survey	Object Data	Pottery							
KH_68_0_0	KH_68_2_0		Arne Survey	Object Data	Pottery (Initial Counts)				11.0			sherds
KH_68_0_0	KH_68_2_0		Arne Survey	Site Feature	Tepe (Circular)							
KH_68_0_0	KH_68_2_0		Arne Survey	Site Feature	Tepe (Rectilinear)							
KH_68_0_0	KH_68_2_0		Arne Survey	Site Feature	Tepe or Mounded Structure	tepe of unknown shape						

Major_ID_L1 (Parent_ID)	Major_ID_L2	Major_ID_L3	Data_Source	Category	Data_Type	Detail_Data_Type	Comments	Period Code Text	Numerical Data 1	Numerical Data 2	Numerical Data 3	Data Comments
KH_68_0_0	KH_68_2_0		Arne Survey	Site Feature	Tepe or Mounded Structure							
KH_68_0_0	KH_68_2_0		Arne Survey	Site Morphology	Circular							
KH_68_0_0	KH_68_2_0		Arne Survey	Site Morphology	Dimensions				120.0		5.0	diameter; H
KH_68_0_0	KH_68_2_0		Arne Survey	Site Morphology	Height 5-10m							
KH_68_0_0	KH_68_2_0		Arne Survey	Site Morphology	Rectilinear							
KH_68_0_0	KH_68_3_0	KH_68_3_1	Narges Tepe Survey	Literature Reference	Original Survey ID	Aq Mohamad A Tappeh						
KH_68_0_0	KH_68_3_0	KH_68_3_1	Narges Tepe Survey	Object Data	Diagnostic (UNCERTAIN)			ACH				
KH_68_0_0	KH_68_3_0	KH_68_3_1	Narges Tepe Survey	Object Data	Diagnostic (UNCERTAIN)			IA34				
KH_68_0_0	KH_68_3_0	KH_68_3_2	Narges Tepe Survey	Literature Reference	Original Survey ID	Aq Mohamad B Tappeh						
KH_68_0_0	KH_68_3_0	KH_68_3_2	Narges Tepe Survey	Object Data	Diagnostic (UNCERTAIN)			EBA				
KH_69_0_0	KH_69_1_0		C1056	Site Feature	Complex Topographic Mound							
KH_69_0_0	KH_69_1_0		C1056	Site Feature	Tepe or Mounded Structure							
KH_69_0_0	KH_69_1_0		C1056	Site Morphology	Dimensions				7.1			ha
KH_69_0_0	KH_69_1_0		C1056	Site Morphology	Dimensions				400.0	215.0		LW
KH_69_0_0	KH_69_1_0		C1056	Site Morphology	Ovoid							
KH_70_0_0	KH_70_1_0		C1056	Site Feature	Complex Topographic Mound							
KH_70_0_0	KH_70_1_0		C1056	Site Feature	Tepe or Mounded Structure							
KH_70_0_0	KH_70_1_0		C1056	Site Morphology	Dimensions				18.5			ha
KH_70_0_0	KH_70_1_0		C1056	Site Morphology	Dimensions				530.0	505.0		LW
KH_70_0_0	KH_70_1_0		C1056	Site Morphology	Irregular							
KH_70_0_0	KH_70_2_0		Arne Survey	Literature Reference	Original Survey ID	100. Halegilič I						
KH_70_0_0	KH_70_2_0		Arne Survey	Object Data	Pottery							
KH_70_0_0	KH_70_2_0		Arne Survey	Site Feature	Tepe (Circular)							
KH_70_0_0	KH_70_2_0		Arne Survey	Site Feature	Tepe or Mounded Structure							
KH_70_0_0	KH_70_2_0		Arne Survey	Site Morphology	Circular							
KH_70_0_0	KH_70_2_0		Arne Survey	Site Morphology	Dimensions				70.0		3.0	diameter; H

Major_ID_L1 (Parent_ID)	Major_ID_L2	Major_ID_L3	Data_Source	Category	Data_Type	Detail_Data_Type	Comments	Period Code Text	Numerical Data 1	Numerical Data 2	Numerical Data 3	Data Comments
KH_70_0_0	KH_70_2_0		Arne Survey	Site Morphology	Height < 5m							
KH_70_0_0	KH_70_3_0	KH_70_3_1	Arne Survey	Literature Reference	Literature	unknown_text_14						
KH_70_0_0	KH_70_3_0	KH_70_3_1	Arne Survey	Site Feature	Tepe or Mounded Structure							
KH_70_0_0	KH_70_3_0		C1056	Site Feature	Tepe or Mounded Structure							
KH_70_0_0	KH_70_3_0		C1056	Site Morphology	Dimensions				0.1			ha
KH_70_0_0	KH_70_3_0		C1056	Site Morphology	Dimensions				80.0	25.0		LW
KH_70_0_0	KH_70_3_0		C1056	Site Morphology	Irregular							
KH_70_0_0	KH_70_4_0	KH_70_4_1	Arne Survey	Literature Reference	Literature	unknown_text_15						
KH_70_0_0	KH_70_4_0	KH_70_4_1	Arne Survey	Site Feature	Tepe or Mounded Structure							
KH_70_0_0	KH_70_4_0		C1056	Site Feature	Tepe (Rectilinear)							
KH_70_0_0	KH_70_4_0		C1056	Site Feature	Tepe or Mounded Structure							
KH_70_0_0	KH_70_4_0		C1056	Site Morphology	Dimensions				0.2			ha
KH_70_0_0	KH_70_4_0		C1056	Site Morphology	Dimensions				30.0	20.0		LW
KH_70_0_0	KH_70_4_0		C1056	Site Morphology	Rectilinear							
KH_72_0_0	KH_72_1_0	KH_72_1_1	C1056	Site Feature	Tepe (Circular)							
KH_72_0_0	KH_72_1_0	KH_72_1_1	C1056	Site Morphology	Circular							
KH_72_0_0	KH_72_1_0	KH_72_1_1	C1056	Site Morphology	Dimensions				0.2			ha
KH_72_0_0	KH_72_1_0	KH_72_1_1	C1056	Site Morphology	Dimensions				40.0	45.0		LW
KH_72_0_0	KH_72_1_0	KH_72_1_2	C1056	Site Feature	Tepe (Circular)							
KH_72_0_0	KH_72_1_0	KH_72_1_2	C1056	Site Morphology	Circular							
KH_72_0_0	KH_72_1_0	KH_72_1_2	C1056	Site Morphology	Dimensions				0.5			ha
KH_72_0_0	KH_72_1_0	KH_72_1_2	C1056	Site Morphology	Dimensions				80.0	75.0		Lw
KH_72_0_0	KH_72_1_0		C1056	Site Feature	Tepe or Mounded Structure							
KH_72_0_0	KH_72_1_0		C1056	Site Morphology	Dimensions				0.7			ha
KH_72_0_0	KH_72_1_0		C1056	Site Morphology	Dimensions				125.0	78.0		LW
KH_72_0_0	KH_72_1_0		C1056	Site Morphology	Irregular							
KH_73_0_0	KH_73_1_0		C1056	Site Feature	Complex of Low Mounds							
KH_73_0_0	KH_73_1_0		C1056	Site Feature	Tepe or Mounded Structure							
KH_73_0_0	KH_73_1_0		C1056	Site Morphology	Dimensions				335.0			diameter
KH_73_0_0	KH_73_1_0		C1056	Site Morphology	Dimensions				2.0			ha
KH_73_0_0	KH_73_1_0		C1056	Site Morphology	Irregular							
KH_73_0_0	KH_73_2_0		Arne Survey	Literature Reference	Original Survey ID	72. Without name						
KH_73_0_0	KH_73_2_0		Arne Survey	Object Data	Object Comment(s)	Some (also late red polished)						

Major_ID_L1 (Parent_ID)	Major_ID_L2	Major_ID_L3	Data_Source	Category	Data_Type	Detail_Data_Type	Comments	Period Code Text	Numerical Data 1	Numerical Data 2	Numerical Data 3	Data Comments
KH_73_0_0	KH_73_2_0		Arne Survey	Object Data	Pottery							
KH_73_0_0	KH_73_2_0		Arne Survey	Site Feature	Complex of Low Mounds							
KH_73_0_0	KH_73_2_0		Arne Survey	Site Feature	Tepe or Mounded Structure							
KH_73_0_0	KH_73_2_0		Arne Survey	Site Morphology	Dimensions	southern mound only			90.0			diameter
KH_73_0_0	KH_73_2_0		Arne Survey	Site Morphology	Dimensions						5.0	H
KH_73_0_0	KH_73_2_0		Arne Survey	Site Morphology	Height 5-10m							
KH_73_0_0	KH_73_2_0		Arne Survey	Site Morphology	Irregular							
KH_74_0_0	KH_74_1_0		C1056	Site Feature	Complex Topographic Mound							
KH_74_0_0	KH_74_1_0		C1056	Site Feature	Tepe or Mounded Structure							
KH_74_0_0	KH_74_1_0		C1056	Site Morphology	Dimensions				8.3			ha
KH_74_0_0	KH_74_1_0		C1056	Site Morphology	Dimensions	`			450.0	375.0		LW
KH_74_0_0	KH_74_1_0		C1056	Site Morphology	Irregular							
KH_74_0_0	KH_74_1_0		C1056	Site Morphology	Square							
KH_74_0_0	KH_74_1_1	KH_74_1_1	C1056	Site Feature	Rectangular/Square Enclosure							
KH_74_0_0	KH_74_1_2	KH_74_1_1	C1056	Site Morphology	Dimensions				0.5			ha
KH_74_0_0	KH_74_1_3	KH_74_1_1	C1056	Site Morphology	Dimensions							
KH_74_0_0	KH_74_2_0		Arne Survey	Literature Reference	Original Survey ID	67. Taşköprü						
KH_74_0_0	KH_74_2_0		Arne Survey	Object Data	Pottery							
KH_74_0_0	KH_74_2_0		Arne Survey	Object Data	Pottery (Initial Counts)				20.0			sherds
KH_74_0_0	KH_74_2_0		Arne Survey	Site Feature	Irregular							
KH_74_0_0	KH_74_2_0		Arne Survey	Site Feature	Tepe or Mounded Structure							
KH_74_0_0	KH_74_2_0		Arne Survey	Site Morphology	Dimensions				300.0		12.0	diameter; H
KH_74_0_0	KH_74_2_0		Arne Survey	Site Morphology	Height 10 -15m							
KH_74_0_0	KH_74_2_0		Arne Survey	Site Morphology	Irregular							
KH_75_0_0	KH_75_1_0		C1056	Site Feature	Tepe (Circular)							
KH_75_0_0	KH_75_1_0		C1056	Site Feature	Tepe or Mounded Structure							
KH_75_0_0	KH_75_1_0		C1056	Site Morphology	Circular							
KH_75_0_0	KH_75_1_0		C1056	Site Morphology	Dimensions				0.6			ha
KH_75_0_0	KH_75_1_0		C1056	Site Morphology	Dimensions				88.0	80.0		LW

Major_ID_L1 (Parent_ID)	Major_ID_L2	Major_ID_L3	Data_Source	Category	Data_Type	Detail_Data_Type	Comments	Period Code Text	Numerical Data 1	Numerical Data 2	Numerical Data 3	Data Comments
KH_75_0_0	KH_75_2_0		Arne Survey	Map Feature	Map Feature	tepe of known shape						
KH_75_0_0	KH_75_2_0		Arne Survey	Site Feature	Tepe or Mounded Structure	tepe of known shape						
KH_76_0_0	KH_76_1_0	KH_76_1_1	C1056	Site Feature	Tepe (Circular)							
KH_76_0_0	KH_76_1_0	KH_76_1_1	C1056	Site Morphology	Circular							
KH_76_0_0	KH_76_1_0	KH_76_1_1	C1056	Site Morphology	Dimensions				0.7			ha
KH_76_0_0	KH_76_1_0	KH_76_1_1	C1056	Site Morphology	Dimensions				100.0	95.0		LW
KH_76_0_0	KH_76_1_0		C1056	Site Feature	Depression							
KH_76_0_0	KH_76_1_0		C1056	Site Feature	Tepe or Mounded Structure							
KH_76_0_0	KH_76_1_0		C1056	Site Morphology	Dimensions				2.6			ha
KH_76_0_0	KH_76_1_0		C1056	Site Morphology	Dimensions				202.0	180.0		LW
KH_76_0_0	KH_76_1_0		C1056	Site Morphology	Irregular							
KH_76_0_0	KH_76_2_0		Arne Survey	Map Feature	Map Feature	tepe of unknown shape						
KH_76_0_0	KH_76_2_0		Arne Survey	Site Feature	Tepe or Mounded Structure	tepe of unknown shape						
KH_77_0_0	KH_77_1_0		C1056	Site Feature	Tepe (Circular)							
KH_77_0_0	KH_77_1_0		C1056	Site Feature	Tepe or Mounded Structure							
KH_77_0_0	KH_77_1_0		C1056	Site Morphology	Circular							
KH_77_0_0	KH_77_1_0		C1056	Site Morphology	Dimensions				0.5			ha
KH_77_0_0	KH_77_1_0		C1056	Site Morphology	Dimensions				95.0	75.0		LW
KH_77_0_0	KH_77_2_0		Arne Survey	Map Feature	Map Feature	tepe of unknown shape						
KH_77_0_0	KH_77_2_0		Arne Survey	Site Feature	Tepe or Mounded Structure	tepe of unknown shape						
KH_78_0_0	KH_78_1_0		C1056	Site Feature	Tepe (Circular)							
KH_78_0_0	KH_78_1_0		C1056	Site Feature	Tepe or Mounded Structure							
KH_78_0_0	KH_78_1_0		C1056	Site Morphology	Circular							
KH_78_0_0	KH_78_1_0		C1056	Site Morphology	Dimensions				0.8			ha
KH_78_0_0	KH_78_1_0		C1056	Site Morphology	Dimensions				100.0	95.0		LW
KH_78_0_0	KH_78_2_0		Arne Survey	Literature Reference	Original Survey ID	85. Qöltepé						
KH_78_0_0	KH_78_2_0		Arne Survey	Object Data	Pottery							
KH_78_0_0	KH_78_2_0		Arne Survey	Object Data	Pottery (Initial Counts)				11.0			sherds
KH_78_0_0	KH_78_2_0		Arne Survey	Site Feature	Tepe (Circular)							
KH_78_0_0	KH_78_2_0		Arne Survey	Site Feature	Tepe or Mounded Structure							

Major_ID_L1 (Parent_ID)	Major_ID_L2	Major_ID_L3	Data_Source	Category	Data_Type	Detail_Data_Type	Comments	Period Code Text	Numerical Data 1	Numerical Data 2	Numerical Data 3	Data Comments
KH_78_0_0	KH_78_2_0		Arne Survey	Site Morphology	Circular							
KH_78_0_0	KH_78_2_0		Arne Survey	Site Morphology	Dimensions				90.0		8.0	diameter; H
KH_78_0_0	KH_78_2_0		Arne Survey	Site Morphology	Height 5-10m							
KH_78_0_0	KH_78_3_0		Narges Tepe Survey	Literature Reference	Original Survey ID	Kal Tappeh						
KH_78_0_0	KH_78_3_0		Narges Tepe Survey	Object Data	Diagnostic (UNCERTAIN)			ISL				
KH_78_0_0	KH_78_3_0		Narges Tepe Survey	Object Data	Diagnostic (UNCERTAIN)			EBA				
KH_78_0_0	KH_78_3_0		Narges Tepe Survey	Object Data	Diagnostic (UNCERTAIN)			CH				
KH_78_0_0	KH_78_3_0		Narges Tepe Survey	Object Data	Diagnostic (UNCERTAIN)			ACH				
KH_79_0_0	KH_79_1_0		C1056	Site Feature	Tepe (Ovoid)							
KH_79_0_0	KH_79_1_0		C1056	Site Feature	Tepe or Mounded Structure							
KH_79_0_0	KH_79_1_0		C1056	Site Morphology	Dimensions				0.6			ha
KH_79_0_0	KH_79_1_0		C1056	Site Morphology	Dimensions				115.0	65.0		LW
KH_79_0_0	KH_79_1_0		C1056	Site Morphology	Ovoid							
KH_79_0_0	KH_79_2_0		Arne Survey	Literature Reference	Original Survey ID	86. Yarimtepé						
KH_79_0_0	KH_79_2_0		Arne Survey	Object Data	Diagnostic (UNCERTAIN)			PRE				
KH_79_0_0	KH_79_2_0		Arne Survey	Object Data	Object Comment(s)	"Many, as well as whole vessels (also painted ware)"						
KH_79_0_0	KH_79_2_0		Arne Survey	Object Data	Object Comment(s)	painted sherds						
KH_79_0_0	KH_79_2_0		Arne Survey	Object Data	Pottery							
KH_79_0_0	KH_79_2_0		Arne Survey	Site Feature	Tepe (Circular)	"originally round, cut off by the river"						
KH_79_0_0	KH_79_2_0		Arne Survey	Site Feature	Tepe or Mounded Structure							
KH_79_0_0	KH_79_2_0		Arne Survey	Site Morphology	Circular							
KH_79_0_0	KH_79_2_0		Arne Survey	Site Morphology	Dimensions				100.0		15.0	diameter; H
KH_79_0_0	KH_79_3_0		Narges Tepe Survey	Literature Reference	Original Survey ID	Yarim Tappeh						

Major_ID_L1 (Parent_ID)	Major_ID_L2	Major_ID_L3	Data_Source	Category	Data_Type	Detail_Data_Type	Comments	Period Code Text	Numerical Data 1	Numerical Data 2	Numerical Data 3	Data Comments
KH_79_0_0	KH_79_3_0		Narges Tepe Survey	Object Data	Diagnostic (UNCERTAIN)			NEO				
KH_79_0_0	KH_79_3_0		Narges Tepe Survey	Object Data	Diagnostic (UNCERTAIN)			ACH				
KH_80_0_0	KH_80_1_0		C1056	Site Feature	Tepe (Ovoid)							
KH_80_0_0	KH_80_1_0		C1056	Site Feature	Tepe or Mounded Structure							
KH_80_0_0	KH_80_1_0		C1056	Site Morphology	Dimensions				1.5			ha
KH_80_0_0	KH_80_1_0		C1056	Site Morphology	Dimensions				150.0	125.0		LW
KH_80_0_0	KH_80_1_0		C1056	Site Morphology	Ovoid							
KH_80_0_0	KH_80_2_0		Arne Survey	Literature Reference	Original Survey ID	E (Egirtepe)						
KH_80_0_0	KH_80_2_0		Arne Survey	Object Data	Pottery							
KH_80_0_0	KH_80_2_0		Arne Survey	Object Data	Pottery (Initial Counts)				22.0			sherds
KH_80_0_0	KH_80_2_0		Arne Survey	Site Feature	Tepe (Circular)							
KH_80_0_0	KH_80_2_0		Arne Survey	Site Feature	Tepe or Mounded Structure							
KH_80_0_0	KH_80_2_0		Arne Survey	Site Morphology	Circular							
KH_80_0_0	KH_80_2_0		Arne Survey	Site Morphology	Dimensions	approx. - from scale drawing			125.0	100.0		Lw
KH_80_0_0	KH_80_2_0		Arne Survey	Site Morphology	Height 5-10m	approx. - from scale drawing						
KH_80_0_0	KH_80_3_0		Narges Tepe Survey	Literature Reference	Original Survey ID	Egri Tappeh						
KH_80_0_0	KH_80_3_0		Narges Tepe Survey	Object Data	Diagnostic (UNCERTAIN)			PAR				
KH_80_0_0	KH_80_3_0		Narges Tepe Survey	Object Data	Diagnostic (UNCERTAIN)			EBA				
KH_80_0_0	KH_80_3_0		Narges Tepe Survey	Object Data	Diagnostic (UNCERTAIN)			MBA				
KH_80_0_0	KH_80_3_0		Narges Tepe Survey	Object Data	Diagnostic (UNCERTAIN)			IA34				
KH_80_0_0	KH_80_3_0		Narges Tepe Survey	Object Data	Diagnostic (UNCERTAIN)			LBA				
KH_81_0_0	KH_81_1_0	KH_81_1_1	C1056	Site Feature	Tepe (Circular)							
KH_81_0_0	KH_81_1_0	KH_81_1_1	C1056	Site Morphology	Circular							
KH_81_0_0	KH_81_1_0	KH_81_1_1	C1056	Site Morphology	Dimensions				0.5			ha
KH_81_0_0	KH_81_1_0	KH_81_1_1	C1056	Site Morphology	Dimensions				80.0	80.0		LW
KH_81_0_0	KH_81_1_0		C1056	Site Feature	Soil Colour Difference							

Major_ID_L1 (Parent_ID)	Major_ID_L2	Major_ID_L3	Data_Source	Category	Data_Type	Detail_Data_Type	Comments	Period Code Text	Numerical Data 1	Numerical Data 2	Numerical Data 3	Data Comments
KH_81_0_0	KH_81_1_0		C1056	Site Feature	Tepe or Mounded Structure							
KH_81_0_0	KH_81_1_0		C1056	Site Morphology	Dimensions				6.1			ha
KH_81_0_0	KH_81_1_0		C1056	Site Morphology	Dimensions				325.0	215.0		LW
KH_81_0_0	KH_81_1_0		C1056	Site Morphology	Irregular							
KH_82_0_0	KH_82_1_0		C1056	Site Feature	Tepe (Ovoid)							
KH_82_0_0	KH_82_1_0		C1056	Site Feature	Tepe or Mounded Structure							
KH_82_0_0	KH_82_1_0		C1056	Site Morphology	Dimensions				0.6			ha
KH_82_0_0	KH_82_1_0		C1056	Site Morphology	Dimensions				100.0	75.0		LW
KH_82_0_0	KH_82_1_0		C1056	Site Morphology	Ovoid							
KH_82_0_0	KH_82_2_0		Narges Tepe Survey	Literature Reference	Original Survey ID	Ramian Ashrafiun Tappeh						
KH_82_0_0	KH_82_2_0		Narges Tepe Survey	Object Data	Diagnostic (UNCERTAIN)			IA34				
KH_83_0_0	KH_83_1_0	KH_83_1_1	C1056	Site Feature	Tepe (Ovoid)							
KH_83_0_0	KH_83_1_0	KH_83_1_1	C1056	Site Morphology	Dimensions				1.1			ha
KH_83_0_0	KH_83_1_0	KH_83_1_1	C1056	Site Morphology	Dimensions				140.0	100.0		Lw
KH_83_0_0	KH_83_1_0	KH_83_1_1	C1056	Site Morphology	Ovoid							
KH_83_0_0	KH_83_1_0		C1056	Site Feature	Soil Colour Difference							
KH_83_0_0	KH_83_1_0		C1056	Site Feature	Tepe or Mounded Structure							
KH_83_0_0	KH_83_1_0		C1056	Site Morphology	Dimensions				25.7			ha
KH_83_0_0	KH_83_1_0		C1056	Site Morphology	Dimensions				910.0	375.0		LW
KH_83_0_0	KH_83_1_0		C1056	Site Morphology	Irregular							
KH_83_0_0	KH_83_2_0		Arne Survey	Literature Reference	Original Survey ID	TN (Tepe Nour)						
KH_83_0_0	KH_83_2_0		Arne Survey	Object Data	Diagnostic (UNCERTAIN)			ISL				
KH_83_0_0	KH_83_2_0		Arne Survey	Object Data	Pottery							
KH_83_0_0	KH_83_2_0		Arne Survey	Object Data	Pottery (Initial Counts)				19.0			sherds
KH_83_0_0	KH_83_2_0		Arne Survey	Site Feature	Tepe (Ovoid)							
KH_83_0_0	KH_83_2_0		Arne Survey	Site Feature	Tepe or Mounded Structure							
KH_83_0_0	KH_83_2_0		Arne Survey	Site Morphology	Dimensions	approx. - from scale drawing			150.0	75.0		LW
KH_83_0_0	KH_83_2_0		Arne Survey	Site Morphology	Height 5-10m	approx. - from scale drawing						
KH_83_0_0	KH_83_2_0		Arne Survey	Site Morphology	Ovoid							

Major_ID_L1 (Parent_ID)	Major_ID_L2	Major_ID_L3	Data_Source	Category	Data_Type	Detail_Data_Type	Comments	Period Code Text	Numerical Data 1	Numerical Data 2	Numerical Data 3	Data Comments
KH_84_0_0	KH_84_1_0		C1056	Site Feature	Rectangular/Square Enclosure							
KH_84_0_0	KH_84_1_0		C1056	Site Morphology	Dimensions				76.9			ha
KH_84_0_0	KH_84_1_0		C1056	Site Morphology	Dimensions							
KH_84_0_0	KH_84_1_0		C1056	Site Morphology	Rectangular							
KH_85_0_0	KH_85_1_0		C1056	Site Feature	Tepe (Ovoid)							
KH_85_0_0	KH_85_1_0		C1056	Site Feature	Tepe or Mounded Structure							
KH_85_0_0	KH_85_1_0		C1056	Site Morphology	Dimensions				1.6			ha
KH_85_0_0	KH_85_1_0		C1056	Site Morphology	Dimensions				170.0	120.0		LW
KH_85_0_0	KH_85_1_0		C1056	Site Morphology	Ovoid							
KH_85_0_0	KH_85_2_0		Japanese Survey	Literature Reference	Original Survey ID	E5-No07 Čoḡondar Tappeh						
KH_85_0_0	KH_85_2_0		Japanese Survey	Object Data	Diagnostic (UNCERTAIN)			ISL				
KH_85_0_0	KH_85_2_0		Japanese Survey	Object Data	Object Comment(s)	burnished dark gray pottery, burnished reddish brown pottery and Islamic pottery						
KH_85_0_0	KH_85_2_0		Japanese Survey	Object Data	Pottery							
KH_85_0_0	KH_85_2_0		Japanese Survey	Site Feature	Tepe or Mounded Structure							
KH_85_0_0	KH_85_2_0		Japanese Survey	Site Morphology	Dimensions				34.1			ha
KH_85_0_0	KH_85_2_0		Japanese Survey	Site Morphology	Dimensions				40.0	950.0	9.6	LWH
KH_85_0_0	KH_85_2_0		Japanese Survey	Site Morphology	Height 5-10m							
KH_85_0_0	KH_85_2_0		Japanese Survey	Site Morphology	Irregular							
KH_85_0_0	KH_85_3_0	KH_85_3_1	Narges Tepe Survey	Literature Reference	Original Survey ID	Eastern Choqondar Tappeh						
KH_85_0_0	KH_85_3_0	KH_85_3_1	Narges Tepe Survey	Object Data	Diagnostic (UNCERTAIN)			PAR				
KH_85_0_0	KH_85_3_0	KH_85_3_1	Narges Tepe Survey	Object Data	Diagnostic (UNCERTAIN)			IA34				
KH_85_0_0	KH_85_3_0	KH_85_3_1	Narges Tepe Survey	Object Data	Diagnostic (UNCERTAIN)			ACH				
KH_85_0_0	KH_85_3_0	KH_85_3_2	Narges Tepe Survey	Literature Reference	Original Survey ID	Western Choqondar Tappeh						

Major_ID_L1 (Parent_ID)	Major_ID_L2	Major_ID_L3	Data_Source	Category	Data_Type	Detail_Data_Type	Comments	Period Code Text	Numerical Data 1	Numerical Data 2	Numerical Data 3	Data Comments
KH_85_0_0	KH_85_3_0	KH_85_3_2	Narges Tepe Survey	Object Data	Diagnostic (UNCERTAIN)			IA34				
KH_85_0_0	KH_85_3_0	KH_85_3_2	Narges Tepe Survey	Object Data	Diagnostic (UNCERTAIN)			EBA				
KH_86_0_0	KH_86_1_0		C1056	Site Feature	Soil Colour Difference							
KH_86_0_0	KH_86_1_0		C1056	Site Feature	Tepe or Mounded Structure							
KH_86_0_0	KH_86_1_0		C1056	Site Morphology	Dimensions				2.0			ha
KH_86_0_0	KH_86_1_0		C1056	Site Morphology	Dimensions				165.0	135.0		LW
KH_86_0_0	KH_86_1_0		C1056	Site Morphology	Ovoid							
KH_86_0_0	KH_86_1_1		C1056	Site Feature	Tepe (Circular)							
KH_86_0_0	KH_86_1_1		C1056	Site Morphology	Circular							
KH_86_0_0	KH_86_1_1		C1056	Site Morphology	Dimensions				0.2			ha
KH_86_0_0	KH_86_1_1		C1056	Site Morphology	Dimensions				57.0	48.0		LW
KH_87_0_0	KH_87_1_0	KH_87_1_1	C1056	Site Feature	External Ditch				260.0	70.0		LW
KH_87_0_0	KH_87_1_0	KH_87_1_1	C1056	Site Morphology	Circular							
KH_87_0_0	KH_87_1_0	KH_87_1_1	C1056	Site Morphology	Dimensions				0.4			ha
KH_87_0_0	KH_87_1_0	KH_87_1_1	C1056	Site Morphology	Dimensions				75.0	75.0		LW
KH_87_0_0	KH_87_1_0	KH_87_1_2	C1056	Site Feature	External Ditch							
KH_87_0_0	KH_87_1_0	KH_87_1_2	C1056	Site Morphology	Dimensions				0.4			ha
KH_87_0_0	KH_87_1_0	KH_87_1_2	C1056	Site Morphology	Dimensions				68.0	65.0		LW
KH_87_0_0	KH_87_1_0	KH_87_1_2	C1056	Site Morphology	Irregular	horse shoe shaped						
KH_87_0_0	KH_87_1_0	KH_87_1_3	C1056	Site Feature	External Ditch							
KH_87_0_0	KH_87_1_0	KH_87_1_3	C1056	Site Morphology	Dimensions				0.3			ha
KH_87_0_0	KH_87_1_0	KH_87_1_3	C1056	Site Morphology	Dimensions				55.0	53.0		LW
KH_87_0_0	KH_87_1_0	KH_87_1_3	C1056	Site Morphology	Irregular	horse shoe shaped						
KH_87_0_0	KH_87_1_0		C1056	Site Feature	External Ditch							
KH_87_0_0	KH_87_1_0		C1056	Site Morphology	Cluster							
KH_87_0_0	KH_87_1_0		C1056	Site Morphology	Dimensions				1.1			ha
KH_87_0_0	KH_87_1_0		C1056	Site Morphology	Dimensions							
KH_89_0_0	KH_89_1_0	KH_89_1_1	C1056	Site Feature	Qaleh (unclassified)							
KH_89_0_0	KH_89_1_0	KH_89_1_1	C1056	Site Feature	Tepe (Flat Top)							
KH_89_0_0	KH_89_1_0	KH_89_1_1	C1056	Site Morphology	Dimensions				1.7			ha
KH_89_0_0	KH_89_1_0	KH_89_1_1	C1056	Site Morphology	Dimensions				150.0	135.0		LW
KH_89_0_0	KH_89_1_0	KH_89_1_1	C1056	Site Morphology	Rectilinear							
KH_89_0_0	KH_89_1_0		C1056	Site Feature	Ramparts							

Major_ID_L1 (Parent_ID)	Major_ID_L2	Major_ID_L3	Data_Source	Category	Data_Type	Detail_Data_Type	Comments	Period Code Text	Numerical Data 1	Numerical Data 2	Numerical Data 3	Data Comments
KH_89_0_0	KH_89_1_0		C1056	Site Feature	Tepe or Mounded Structure							
KH_89_0_0	KH_89_1_0		C1056	Site Morphology	Dimensions				18.2			ha
KH_89_0_0	KH_89_1_0		C1056	Site Morphology	Dimensions				500.0	470.0		LW
KH_89_0_0	KH_89_1_0		C1056	Site Morphology	Irregular							
KH_89_0_0	KH_89_3_0	KH_89_3_1	Kiani Survey	Site Feature	Tepe (Ovoid)							
KH_89_0_0	KH_89_3_0	KH_89_3_1	Kiani Survey	Site Morphology	Dimensions				1.9			ha
KH_89_0_0	KH_89_3_0	KH_89_3_1	Kiani Survey	Site Morphology	Dimensions				170.0	130.0		LW
KH_89_0_0	KH_89_3_0	KH_89_3_1	Kiani Survey	Site Morphology	Ovoid							
KH_89_0_0	KH_89_3_0		Kiani Survey	Map Feature	Map Feature	Dark mottling indicating an archaeological site on Kiani Map						
KH_89_0_0	KH_89_3_0		Kiani Survey	Site Feature	Tepe or Mounded Structure							
KH_89_0_0	KH_89_3_0		Kiani Survey	Site Morphology	Dimensions				17.4			ha
KH_89_0_0	KH_89_3_0		Kiani Survey	Site Morphology	Dimensions				500.0	450.0		LW
KH_89_0_0	KH_89_3_0		Kiani Survey	Site Morphology	Irregular							
KH_90_0_0	KH_90_1_0		C1056	Site Feature	Tepe (Rectilinear)							
KH_90_0_0	KH_90_1_0		C1056	Site Feature	Tepe or Mounded Structure							
KH_90_0_0	KH_90_1_0		C1056	Site Morphology	Dimensions				1.4			ha
KH_90_0_0	KH_90_1_0		C1056	Site Morphology	Dimensions				130.0	115.0		LW
KH_90_0_0	KH_90_1_0		C1056	Site Morphology	Rectangular							
KH_90_0_0	KH_90_2_0		Kiani Survey	Map Feature	Map Feature	Dark mottling indicating an archaeological site on Kiani Map						
KH_90_0_0	KH_90_2_0		Kiani Survey	Site Feature	Tepe or Mounded Structure							
KH_90_0_0	KH_90_2_0		Kiani Survey	Site Morphology	Circular							
KH_90_0_0	KH_90_2_0		Kiani Survey	Site Morphology	Dimensions				1.5			ha
KH_90_0_0	KH_90_2_0		Kiani Survey	Site Morphology	Dimensions				140.0	110.0		LW
KH_90_0_0	KH_90_3_0		Arne Survey	Literature Reference	Original Survey ID	Ha (Han Akhmet)						
KH_90_0_0	KH_90_3_0		Arne Survey	Object Data	Pottery							
KH_90_0_0	KH_90_3_0		Arne Survey	Site Feature	Tepe (Rectilinear)							
KH_90_0_0	KH_90_3_0		Arne Survey	Site Feature	Tepe or Mounded Structure							
KH_90_0_0	KH_90_3_0		Arne Survey	Site Morphology	Dimensions	approx. - from scale drawing			140.0	125.0		LW

Major_ID_L1 (Parent_ID)	Major_ID_L2	Major_ID_L3	Data_Source	Category	Data_Type	Detail_Data_Type	Comments	Period Code Text	Numerical Data 1	Numerical Data 2	Numerical Data 3	Data Comments
KH_90_0_0	KH_90_3_0		Arne Survey	Site Morphology	Height 5-10m	approx. - from scale drawing						
KH_90_0_0	KH_90_3_0		Arne Survey	Site Morphology	Square							
KH_91_0_0	KH_91_1_0	KH_91_1_1	C1056	Site Feature	Complex Topographic Mound							
KH_91_0_0	KH_91_1_0	KH_91_1_1	C1056	Site Morphology	Dimensions				8.5			ha
KH_91_0_0	KH_91_1_0	KH_91_1_1	C1056	Site Morphology	Dimensions				475.0	250.0		LW
KH_91_0_0	KH_91_1_0	KH_91_1_1	C1056	Site Morphology	Irregular							
KH_91_0_0	KH_91_1_0	KH_91_1_2	C1056	Site Feature	Tepe (Circular)							
KH_91_0_0	KH_91_1_0	KH_91_1_2	C1056	Site Morphology	Circular							
KH_91_0_0	KH_91_1_0	KH_91_1_2	C1056	Site Morphology	Dimensions				3.4			ha
KH_91_0_0	KH_91_1_0	KH_91_1_2	C1056	Site Morphology	Dimensions				185.0	210.0		LW
KH_91_0_0	KH_91_1_0	KH_91_1_3	C1056	Site Feature	Tepe (Ovoid)							
KH_91_0_0	KH_91_1_0	KH_91_1_3	C1056	Site Morphology	Dimensions				0.7			ha
KH_91_0_0	KH_91_1_0	KH_91_1_3	C1056	Site Morphology	Dimensions				110.0	72.0		LW
KH_91_0_0	KH_91_1_0	KH_91_1_3	C1056	Site Morphology	Ovoid							
KH_91_0_0	KH_91_1_0	KH_91_1_4	C1056	Site Feature	Tepe (Rectilinear)							
KH_91_0_0	KH_91_1_0	KH_91_1_4	C1056	Site Morphology	Dimensions				1.2			ha
KH_91_0_0	KH_91_1_0	KH_91_1_4	C1056	Site Morphology	Dimensions				120.0	100.0		LW
KH_91_0_0	KH_91_1_0	KH_91_1_4	C1056	Site Morphology	Square							
KH_91_0_0	KH_91_1_0		C1056	Site Feature	Soil Colour Difference							
KH_91_0_0	KH_91_1_0		C1056	Site Feature	Tepe or Mounded Structure							
KH_91_0_0	KH_91_1_0		C1056	Site Morphology	Dimensions				30.4			ha
KH_91_0_0	KH_91_1_0		C1056	Site Morphology	Dimensions				670.0	520.0		LW
KH_91_0_0	KH_91_1_0		C1056	Site Morphology	Irregular							
KH_91_0_0	KH_91_2_0	KH_91_2_2	Arne Survey	Site Feature	Tepe (Ovoid)	"extension"						
KH_91_0_0	KH_91_2_0		Arne Survey	Literature Reference	Original Survey ID	62. Þengerli or Sengerli tepé						
KH_91_0_0	KH_91_2_0		Arne Survey	Object Data	Diagnostic (UNCERTAIN)			ISL				
KH_91_0_0	KH_91_2_0		Arne Survey	Object Data	Diagnostic (UNCERTAIN)			PRE				
KH_91_0_0	KH_91_2_0		Arne Survey	Object Data	Pottery							
KH_91_0_0	KH_91_2_0		Arne Survey	Object Data	Pottery (Initial Counts)				17.0			sherds
KH_91_0_0	KH_91_2_0		Arne Survey	Site Feature	Tepe (Circular)							
KH_91_0_0	KH_91_2_0		Arne Survey	Site Feature	Tepe or Mounded Structure							

Major_ID_L1 (Parent_ID)	Major_ID_L2	Major_ID_L3	Data_Source	Category	Data_Type	Detail_Data_Type	Comments	Period Code Text	Numerical Data 1	Numerical Data 2	Numerical Data 3	Data Comments
KH_91_0_0	KH_91_2_0		Arne Survey	Site Morphology	Circular							
KH_91_0_0	KH_91_2_0		Arne Survey	Site Morphology	Dimensions				200.0		12.0	diameter; H
KH_91_0_0	KH_91_2_0		Arne Survey	Site Morphology	Height 10 -15m							
KH_92_0_0	KH_92_1_0		C1056	Site Feature	Tepe (Circular)							
KH_92_0_0	KH_92_1_0		C1056	Site Feature	Tepe or Mounded Structure							
KH_92_0_0	KH_92_1_0		C1056	Site Morphology	Circular							
KH_92_0_0	KH_92_1_0		C1056	Site Morphology	Dimensions				0.5			ha
KH_92_0_0	KH_92_1_0		C1056	Site Morphology	Dimensions				85.0	85.0		LW
KH_92_0_0	KH_92_2_0		Arne Survey	Map Feature	Map Feature	tepe of unknown shape						
KH_92_0_0	KH_92_2_0		Arne Survey	Site Feature	Tepe or Mounded Structure	tepe of unknown shape						
KH_93_0_0	KH_93_1_0		C1056	Site Feature	Rectangular/Square Enclosure							
KH_93_0_0	KH_93_1_0		C1056	Site Morphology	Dimensions				1.0			ha
KH_93_0_0	KH_93_1_0		C1056	Site Morphology	Dimensions				100.0	100.0		LW
KH_93_0_0	KH_93_1_0		C1056	Site Morphology	Square							
KH_94_0_0	KH_94_1_0	KH_94_1_1	C1056	Site Feature	Tepe (Circular)							
KH_94_0_0	KH_94_1_0	KH_94_1_1	C1056	Site Morphology	Circular							
KH_94_0_0	KH_94_1_0	KH_94_1_1	C1056	Site Morphology	Dimensions				0.2			ha
KH_94_0_0	KH_94_1_0	KH_94_1_1	C1056	Site Morphology	Dimensions				50.0	50.0		LW
KH_94_0_0	KH_94_1_0		C1056	Site Feature	Ramparts							
KH_94_0_0	KH_94_1_0		C1056	Site Feature	Tepe or Mounded Structure							
KH_94_0_0	KH_94_1_0		C1056	Site Morphology	Dimensions				1.8			ha
KH_94_0_0	KH_94_1_0		C1056	Site Morphology	Dimensions				160.0	145.0		LW
KH_94_0_0	KH_94_1_0		C1056	Site Morphology	Rectilinear							
KH_94_0_0	KH_94_2_0		Arne Survey	Literature Reference	Original Survey ID	64. Herdedjé						
KH_94_0_0	KH_94_2_0		Arne Survey	Site Feature	Tepe or Mounded Structure							
KH_94_0_0	KH_94_2_0		Arne Survey	Site Morphology	Dimensions				50.0		6.0	diameter; H
KH_94_0_0	KH_94_2_0		Arne Survey	Site Morphology	Height 5-10m							
KH_94_0_0	KH_94_2_0		Arne Survey	Site Morphology	Irregular							
KH_95_0_0	KH_95_1_0	KH_95_1_1	C1056	Site Feature	Qaleh (unclassified)							
KH_95_0_0	KH_95_1_0	KH_95_1_1	C1056	Site Feature	Tepe (Rectilinear)							
KH_95_0_0	KH_95_1_0	KH_95_1_1	C1056	Site Morphology	Dimensions				0.5			ha
KH_95_0_0	KH_95_1_0	KH_95_1_1	C1056	Site Morphology	Dimensions				80.0	70.0		LW

Major_ID_L1 (Parent_ID)	Major_ID_L2	Major_ID_L3	Data_Source	Category	Data_Type	Detail_Data_Type	Comments	Period Code Text	Numerical Data 1	Numerical Data 2	Numerical Data 3	Data Comments
KH_95_0_0	KH_95_1_0	KH_95_1_1	C1056	Site Morphology	Square							
KH_95_0_0	KH_95_1_0		C1056	Site Feature	Tepe or Mounded Structure							
KH_95_0_0	KH_95_1_0		C1056	Site Morphology	Dimensions				0.9			ha
KH_95_0_0	KH_95_1_0		C1056	Site Morphology	Dimensions				160.0	75.0		LW
KH_95_0_0	KH_95_1_0		C1056	Site Morphology	Irregular							
KH_95_0_0	KH_95_2_0		Arne Survey	Literature Reference	Original Survey ID	65. Yeketut						
KH_95_0_0	KH_95_2_0		Arne Survey	Object Data	Diagnostic (UNCERTAIN)			PRE				
KH_95_0_0	KH_95_2_0		Arne Survey	Object Data	Object Comment(s)	2 painted sherds						
KH_95_0_0	KH_95_2_0		Arne Survey	Object Data	Pottery							
KH_95_0_0	KH_95_2_0		Arne Survey	Object Data	Pottery (Initial Counts)				9.0			sherds
KH_95_0_0	KH_95_2_0		Arne Survey	Site Feature	Tepe (Rectilinear)							
KH_95_0_0	KH_95_2_0		Arne Survey	Site Feature	Tepe or Mounded Structure							
KH_95_0_0	KH_95_2_0		Arne Survey	Site Morphology	Dimensions				90.0	80.0	8.0	LWH
KH_95_0_0	KH_95_2_0		Arne Survey	Site Morphology	Height 5-10m							
KH_95_0_0	KH_95_2_0		Arne Survey	Site Morphology	Rectangular							
KH_96_0_0	KH_96_1_0		C1056	Site Feature	Tepe (Rectilinear)							
KH_96_0_0	KH_96_1_0		C1056	Site Feature	Tepe or Mounded Structure							
KH_96_0_0	KH_96_1_0		C1056	Site Morphology	Dimensions				0.9			ha
KH_96_0_0	KH_96_1_0		C1056	Site Morphology	Dimensions				100.0	100.0		LW
KH_96_0_0	KH_96_1_0		C1056	Site Morphology	Square							
KH_96_0_0	KH_96_2_0	KH_96_2_1	Arne Survey	Site Feature	Tepe (Rectilinear)							
KH_96_0_0	KH_96_2_0	KH_96_2_1	Arne Survey	Site Feature	Tepe or Mounded Structure							
KH_96_0_0	KH_96_2_0	KH_96_2_1	Arne Survey	Site Morphology	Dimensions				100.0	100.0	5.0	LWH
KH_96_0_0	KH_96_2_0	KH_96_2_1	Arne Survey	Site Morphology	Height 5-10m							
KH_96_0_0	KH_96_2_0	KH_96_2_1	Arne Survey	Site Morphology	Rectilinear							
KH_96_0_0	KH_96_2_0	KH_96_2_2	Arne Survey	Site Feature	Tepe (Circular)							
KH_96_0_0	KH_96_2_0	KH_96_2_2	Arne Survey	Site Morphology	Circular							
KH_96_0_0	KH_96_2_0	KH_96_2_2	Arne Survey	Site Morphology	Dimensions				20.0		3.5	diameter; H
KH_96_0_0	KH_96_2_0	KH_96_2_2	Arne Survey	Site Morphology	Height < 5m							
KH_96_0_0	KH_96_2_0		Arne Survey	Literature Reference	Original Survey ID	61. Djafar tepé						
KH_96_0_0	KH_96_3_0	KH_96_3_1	Arne Survey	Literature Reference	Literature	unknown_text_5						
KH_96_0_0	KH_96_3_0	KH_96_3_1	Arne Survey	Site Feature	Tepe or Mounded Structure							

Major_ID_L1 (Parent_ID)	Major_ID_L2	Major_ID_L3	Data_Source	Category	Data_Type	Detail_Data_Type	Comments	Period Code Text	Numerical Data 1	Numerical Data 2	Numerical Data 3	Data Comments
KH_96_0_0	KH_96_3_0	KH_96_3_1	Arne Survey	Site Morphology	Dimensions				20.0		3.5	diameter; H
KH_96_0_0	KH_96_3_0		C1056	Site Feature	Tepe or Mounded Structure	kurgan or burial mound?						
KH_96_0_0	KH_96_3_0		C1056	Site Morphology	Circular							
KH_96_0_0	KH_96_3_0		C1056	Site Morphology	Dimensions				0.0			ha
KH_96_0_0	KH_96_3_0		C1056	Site Morphology	Dimensions				20.0	20.0		LW
KH_97_0_0	KH_97_1_0		C1056	Site Feature	Complex Topographic Mound							
KH_97_0_0	KH_97_1_0		C1056	Site Feature	Tepe or Mounded Structure							
KH_97_0_0	KH_97_1_0		C1056	Site Morphology	Dimensions				6.8			ha
KH_97_0_0	KH_97_1_0		C1056	Site Morphology	Dimensions				340.0	270.0		LW
KH_97_0_0	KH_97_1_0		C1056	Site Morphology	Irregular							
KH_98_0_0	KH_98_1_0	KH_98_1_1	C1056	Site Feature	Tepe (Circular)							
KH_98_0_0	KH_98_1_0	KH_98_1_1	C1056	Site Morphology	Circular							
KH_98_0_0	KH_98_1_0	KH_98_1_1	C1056	Site Morphology	Dimensions				0.6			ha
KH_98_0_0	KH_98_1_0	KH_98_1_1	C1056	Site Morphology	Dimensions				90.0	90.0		LW
KH_98_0_0	KH_98_1_0		C1056	Site Feature	Tepe or Mounded Structure							
KH_98_0_0	KH_98_1_0		C1056	Site Morphology	Dimensions				2.1			ha
KH_98_0_0	KH_98_1_0		C1056	Site Morphology	Dimensions				154.0	150.0		LW
KH_98_0_0	KH_98_1_0		C1056	Site Morphology	Rectilinear							
KH_98_0_0	KH_98_2_0		Arne Survey	Literature Reference	Original Survey ID	59. Toghaladjik II						
KH_98_0_0	KH_98_2_0		Arne Survey	Object Data	Pottery							
KH_98_0_0	KH_98_2_0		Arne Survey	Site Feature	Tepe (Rectilinear)							
KH_98_0_0	KH_98_2_0		Arne Survey	Site Feature	Tepe or Mounded Structure							
KH_98_0_0	KH_98_2_0		Arne Survey	Site Morphology	Dimensions				100.0	100.0	7.0	LWH
KH_98_0_0	KH_98_2_0		Arne Survey	Site Morphology	Height 5-10m							
KH_98_0_0	KH_98_2_0		Arne Survey	Site Morphology	Rectilinear							
KH_98_0_0	KH_98_3_0		Narges Tepe Survey	Literature Reference	Original Survey ID	Qal'eh-e Jighchat Site						
KH_98_0_0	KH_98_3_0		Narges Tepe Survey	Object Data	Diagnostic (UNCERTAIN)			PAR				
KH_99_0_0	KH_99_1_0		C1056	Site Feature	Tepe (Rectilinear)							
KH_99_0_0	KH_99_1_0		C1056	Site Feature	Tepe or Mounded Structure							
KH_99_0_0	KH_99_1_0		C1056	Site Morphology	Dimensions				1.3			ha
KH_99_0_0	KH_99_1_0		C1056	Site Morphology	Dimensions				115.0	115.0		LW

Major_ID_L1 (Parent_ID)	Major_ID_L2	Major_ID_L3	Data_Source	Category	Data_Type	Detail_Data_Type	Comments	Period Code Text	Numerical Data 1	Numerical Data 2	Numerical Data 3	Data Comments
KH_99_0_0	KH_99_1_0		C1056	Site Morphology	Square							
KH_100_0_0	KH_100_1_0		C1056	Site Feature	Tepe (Circular)							
KH_100_0_0	KH_100_1_0		C1056	Site Feature	Tepe or Mounded Structure							
KH_100_0_0	KH_100_1_0		C1056	Site Morphology	Dimensions				4.6			ha
KH_100_0_0	KH_100_1_0		C1056	Site Morphology	Dimensions				145.0	435.0		LW
KH_100_0_0	KH_100_1_0		C1056	Site Morphology	Irregular							
KH_100_0_0	KH_100_2_0		Arne Survey	Map Feature	Map Feature	tepe of unknown shape						
KH_100_0_0	KH_100_2_0		Arne Survey	Site Feature	Tepe or Mounded Structure	tepe of unknown shape						
KH_100_0_0	KH_100_3_0		Narges Tepe Survey	Literature Reference	Original Survey ID	Toqor or Toghor Tappeh						
KH_100_0_0	KH_100_3_0		Narges Tepe Survey	Object Data	Diagnostic (UNCERTAIN)			SAS				
KH_100_0_0	KH_100_3_0		Narges Tepe Survey	Object Data	Diagnostic (UNCERTAIN)			ISL				
KH_101_0_0	KH_101_1_0		C1056	Site Feature	Soil Colour Difference							
KH_101_0_0	KH_101_1_0		C1056	Site Feature	Tepe or Mounded Structure							
KH_101_0_0	KH_101_1_0		C1056	Site Morphology	Dimensions				15.2			ha
KH_101_0_0	KH_101_1_0		C1056	Site Morphology	Dimensions				530.0	340.0		LW
KH_101_0_0	KH_101_1_0		C1056	Site Morphology	Irregular							
KH_101_0_0	KH_101_1_1		C1056	Site Feature	Tepe (Circular)							
KH_101_0_0	KH_101_1_1		C1056	Site Morphology	Circular							
KH_101_0_0	KH_101_1_1		C1056	Site Morphology	Dimensions				0.7			ha
KH_101_0_0	KH_101_1_1		C1056	Site Morphology	Dimensions				90.0	90.0		LW
KH_101_0_0	KH_101_2_0		Narges Tepe Survey	Literature Reference	Original Survey ID							
KH_101_0_0	KH_101_2_0		Narges Tepe Survey	Object Data	Diagnostic (UNCERTAIN)			IA34				
KH_101_0_0	KH_101_2_0		Narges Tepe Survey	Object Data	Diagnostic (UNCERTAIN)			CH				
KH_102_0_0	KH_102_1_0		C1056	Site Feature	Tepe (Circular)							
KH_102_0_0	KH_102_1_0		C1056	Site Feature	Tepe or Mounded Structure							
KH_102_0_0	KH_102_1_0		C1056	Site Morphology	Circular							
KH_102_0_0	KH_102_1_0		C1056	Site Morphology	Dimensions				0.9			ha
KH_102_0_0	KH_102_1_0		C1056	Site Morphology	Dimensions				115.0	105.0		LW

Major_ID_L1 (Parent_ID)	Major_ID_L2	Major_ID_L3	Data_Source	Category	Data_Type	Detail_Data_Type	Comments	Period Code Text	Numerical Data 1	Numerical Data 2	Numerical Data 3	Data Comments
KH_102_0_0	KH_102_2_0		Arne Survey	Literature Reference	Original Survey ID	160. Qasim Khan tepé						
KH_102_0_0	KH_102_2_0		Arne Survey	Site Feature	Tepe or Mounded Structure							
KH_102_0_0	KH_102_2_0		C1056	Site Feature	Tepe (Circular)							
KH_102_0_0	KH_102_2_0		C1056	Site Feature	Tepe or Mounded Structure							
KH_102_0_0	KH_102_2_0		C1056	Site Morphology	Circular							
KH_102_0_0	KH_102_2_0		C1056	Site Morphology	Dimensions				0.4			ha
KH_102_0_0	KH_102_2_0		C1056	Site Morphology	Dimensions				70.0	80.0		LW
KH_102_0_0	KH_102_3_0		Narges Tepe Survey	Literature Reference	Original Survey ID	Falsafi 1 Tappeh						
KH_102_0_0	KH_102_3_0		Narges Tepe Survey	Object Data	Diagnostic (UNCERTAIN)			IA34				
KH_102_0_0	KH_102_3_0		Narges Tepe Survey	Object Data	Diagnostic (UNCERTAIN)			PAR				
KH_102_0_0	KH_102_4_0		Narges Tepe Survey	Literature Reference	Original Survey ID	Falsafi 2 Tappeh						
KH_102_0_0	KH_102_4_0		Narges Tepe Survey	Object Data	Diagnostic (UNCERTAIN)			EBA				
KH_102_0_0	KH_102_4_0		Narges Tepe Survey	Object Data	Diagnostic (UNCERTAIN)			PAR				
KH_103_0_0	KH_103_1_0		C1056	Site Feature	Tepe (Ovoid)							
KH_103_0_0	KH_103_1_0		C1056	Site Feature	Tepe or Mounded Structure							
KH_103_0_0	KH_103_1_0		C1056	Site Morphology	Dimensions				1.0			ha
KH_103_0_0	KH_103_1_0		C1056	Site Morphology	Dimensions				135.0	90.0		LW
KH_103_0_0	KH_103_1_0		C1056	Site Morphology	Ovoid							
KH_103_0_0	KH_103_2_0		Narges Tepe Survey	Literature Reference	Original Survey ID	Zeynab Tappeh						
KH_103_0_0	KH_103_2_0		Narges Tepe Survey	Object Data	Diagnostic (UNCERTAIN)			ISL				
KH_103_0_0	KH_103_2_0		Narges Tepe Survey	Object Data	Diagnostic (UNCERTAIN)			ACH				
KH_104_0_0	KH_104_1_0		C1056	Site Feature	Tepe (Circular)							
KH_104_0_0	KH_104_1_0		C1056	Site Feature	Tepe or Mounded Structure							
KH_104_0_0	KH_104_1_0		C1056	Site Morphology	Circular							
KH_104_0_0	KH_104_1_0		C1056	Site Morphology	Dimensions				1.9			ha
KH_104_0_0	KH_104_1_0		C1056	Site Morphology	Dimensions				160.0	135.0		LW

Major_ID_L1 (Parent_ID)	Major_ID_L2	Major_ID_L3	Data_Source	Category	Data_Type	Detail_Data_Type	Comments	Period Code Text	Numerical Data 1	Numerical Data 2	Numerical Data 3	Data Comments
KH_104_0_0	KH_104_2_0		Arne Survey	Literature Reference	Original Survey ID	162. Siyamers tepé						
KH_104_0_0	KH_104_2_0		Arne Survey	Site Feature	Tepe or Mounded Structure							
KH_104_0_0	KH_104_3_0		Japanese Survey	Literature Reference	Original Survey ID	D5-No24 Siyah-Marz Tappeh Group						
KH_104_0_0	KH_104_3_0		Japanese Survey	Object Data	Brick							
KH_104_0_0	KH_104_3_0		Japanese Survey	Object Data	Object Comment(s)	painted pottery, burnished dark gray pottery, burnished reddish brown pottery and red pottery						
KH_104_0_0	KH_104_3_0		Japanese Survey	Object Data	Pottery							
KH_104_0_0	KH_104_3_0		Japanese Survey	Site Feature	Complex of Low Mounds							
KH_104_0_0	KH_104_3_0		Japanese Survey	Site Feature	Tepe or Mounded Structure							
KH_104_0_0	KH_104_3_0		Japanese Survey	Site Morphology	Dimensions				8.8			ha
KH_104_0_0	KH_104_3_0		Japanese Survey	Site Morphology	Dimensions	for main mound			102.0	113.0	20.0	LWH
KH_104_0_0	KH_104_3_0		Japanese Survey	Site Morphology	Height 20-25m							
KH_104_0_0	KH_104_4_0		Narges Tepe Survey	Literature Reference	Original Survey ID	Siah Marz Qabrestan Tappeh						
KH_104_0_0	KH_104_4_0		Narges Tepe Survey	Object Data	Diagnostic (UNCERTAIN)			IA34				
KH_104_0_0	KH_104_4_0		Narges Tepe Survey	Object Data	Diagnostic (UNCERTAIN)			ACH				
KH_104_0_0	KH_104_4_0		Narges Tepe Survey	Object Data	Diagnostic (UNCERTAIN)			PAR				
KH_105_0_0	KH_105_1_0	KH_105_1_1	C1056	Site Feature	Tepe (Circular)							
KH_105_0_0	KH_105_1_0	KH_105_1_1	C1056	Site Morphology	Circular							
KH_105_0_0	KH_105_1_0	KH_105_1_1	C1056	Site Morphology	Dimensions				0.5			ha
KH_105_0_0	KH_105_1_0	KH_105_1_1	C1056	Site Morphology	Dimensions				84.0	80.0		LW
KH_105_0_0	KH_105_1_0		C1056	Site Feature	Soil Colour Difference							
KH_105_0_0	KH_105_1_0		C1056	Site Feature	Tepe or Mounded Structure							
KH_105_0_0	KH_105_1_0		C1056	Site Morphology	Dimensions				11.3			ha
KH_105_0_0	KH_105_1_0		C1056	Site Morphology	Dimensions				525.0	290.0		LW

Major_ID_L1 (Parent_ID)	Major_ID_L2	Major_ID_L3	Data_Source	Category	Data_Type	Detail_Data_Type	Comments	Period Code Text	Numerical Data 1	Numerical Data 2	Numerical Data 3	Data Comments
KH_105_0_0	KH_105_1_0		C1056	Site Morphology	Irregular							
KH_105_0_0	KH_105_2_0		Japanese Survey	Literature Reference	Original Survey ID	D5-No23 Unnamed						
KH_105_0_0	KH_105_2_0		Japanese Survey	Object Data	Brick							
KH_105_0_0	KH_105_2_0		Japanese Survey	Object Data	Object Comment(s)	red pottery						
KH_105_0_0	KH_105_2_0		Japanese Survey	Object Data	Pottery							
KH_105_0_0	KH_105_2_0		Japanese Survey	Site Feature	Depression	surroundings are depressed						
KH_105_0_0	KH_105_2_0		Japanese Survey	Site Feature	Tepe (Ovoid)							
KH_105_0_0	KH_105_2_0		Japanese Survey	Site Feature	Tepe or Mounded Structure							
KH_105_0_0	KH_105_2_0		Japanese Survey	Site Morphology	Dimensions				0.9			ha
KH_105_0_0	KH_105_2_0		Japanese Survey	Site Morphology	Dimensions				75.0	70.5	8.8	LWH
KH_105_0_0	KH_105_2_0		Japanese Survey	Site Morphology	Height 5-10m							
KH_105_0_0	KH_105_2_0		Japanese Survey	Site Morphology	Ovoid							
KH_105_0_0	KH_105_3_0		Narges Tepe Survey	Literature Reference	Original Survey ID	Qareh Beik Tappeh						
KH_105_0_0	KH_105_3_0		Narges Tepe Survey	Object Data	Diagnostic (UNCERTAIN)			ISL				
KH_105_0_0	KH_105_3_0		Narges Tepe Survey	Object Data	Diagnostic (UNCERTAIN)			SAS				
KH_105_0_0	KH_105_4_0		Narges Tepe Survey	Literature Reference	Original Survey ID	Rakhshani Tappeh						
KH_105_0_0	KH_105_4_0		Narges Tepe Survey	Object Data	Diagnostic (UNCERTAIN)			ISL				
KH_106_0_0	KH_106_1_0		C1056	Site Feature	Tepe (Circular)							
KH_106_0_0	KH_106_1_0		C1056	Site Feature	Tepe or Mounded Structure							
KH_106_0_0	KH_106_1_0		C1056	Site Morphology	Circular							
KH_106_0_0	KH_106_1_0		C1056	Site Morphology	Dimensions				0.6			ha
KH_106_0_0	KH_106_1_0		C1056	Site Morphology	Dimensions				95.0	75.0		LW
KH_106_0_0	KH_106_2_0		Arne Survey	Literature Reference	Original Survey ID	125. Qökči-tepé						
KH_106_0_0	KH_106_2_0		Arne Survey	Object Data	Diagnostic (UNCERTAIN)			PRE				
KH_106_0_0	KH_106_2_0		Arne Survey	Object Data	Object Comment(s)	2 painted sherds						
KH_106_0_0	KH_106_2_0		Arne Survey	Object Data	Pottery							
KH_106_0_0	KH_106_2_0		Arne Survey	Object Data	Pottery (Initial Counts)				20.0			sherds
KH_106_0_0	KH_106_2_0		Arne Survey	Site Feature	Tepe (Circular)							

Major_ID_L1 (Parent_ID)	Major_ID_L2	Major_ID_L3	Data_Source	Category	Data_Type	Detail_Data_Type	Comments	Period Code Text	Numerical Data 1	Numerical Data 2	Numerical Data 3	Data Comments
KH_106_0_0	KH_106_2_0		Arne Survey	Site Feature	Tepe or Mounded Structure							
KH_106_0_0	KH_106_2_0		Arne Survey	Site Morphology	Circular							
KH_106_0_0	KH_106_2_0		Arne Survey	Site Morphology	Dimensions				4.0			H
KH_106_0_0	KH_106_2_0		Arne Survey	Site Morphology	Height < 5m							
KH_106_0_0	KH_106_3_0		Kiani Survey	Map Feature	Map Feature	Dark mottling indicating an archaeological site on Kiani Map						
KH_106_0_0	KH_106_3_0		Kiani Survey	Site Feature	Tepe or Mounded Structure							
KH_106_0_0	KH_106_3_0		Kiani Survey	Site Morphology	Dimensions				0.6			ha
KH_106_0_0	KH_106_3_0		Kiani Survey	Site Morphology	Dimensions				100.0	75.0		LW
KH_106_0_0	KH_106_3_0		Kiani Survey	Site Morphology	Ovoid							
KH_107_0_0	KH_107_1_0		C1056	Site Feature	Tepe (Ovoid)							
KH_107_0_0	KH_107_1_0		C1056	Site Feature	Tepe or Mounded Structure							
KH_107_0_0	KH_107_1_0		C1056	Site Morphology	Dimensions				1.6			ha
KH_107_0_0	KH_107_1_0		C1056	Site Morphology	Dimensions				165.0	125.0		LW
KH_107_0_0	KH_107_1_0		C1056	Site Morphology	Ovoid							
KH_107_0_0	KH_107_2_0		Kiani Survey	Map Feature	Map Feature	Dark mottling indicating an archaeological site on Kiani Map						
KH_107_0_0	KH_107_2_0		Kiani Survey	Site Feature	Tepe or Mounded Structure							
KH_107_0_0	KH_107_2_0		Kiani Survey	Site Morphology	Dimensions				5.0			ha
KH_107_0_0	KH_107_2_0		Kiani Survey	Site Morphology	Dimensions				280.0	220.0		LW
KH_107_0_0	KH_107_2_0		Kiani Survey	Site Morphology	Ovoid							
KH_108_0_0	KH_108_1_0	KH_108_1_1	C1056	Site Feature	Tepe (Ovoid)							
KH_108_0_0	KH_108_1_0	KH_108_1_1	C1056	Site Morphology	Dimensions				1.6			ha
KH_108_0_0	KH_108_1_0	KH_108_1_1	C1056	Site Morphology	Dimensions				165.0	110.0		LW
KH_108_0_0	KH_108_1_0	KH_108_1_1	C1056	Site Morphology	Ovoid							
KH_108_0_0	KH_108_1_0	KH_108_1_2	C1056	Site Feature	Tepe (Ovoid)							
KH_108_0_0	KH_108_1_0	KH_108_1_2	C1056	Site Morphology	Dimensions				1.0			ha
KH_108_0_0	KH_108_1_0	KH_108_1_2	C1056	Site Morphology	Dimensions				145.0	85.0		LW
KH_108_0_0	KH_108_1_0	KH_108_1_2	C1056	Site Morphology	Ovoid							
KH_108_0_0	KH_108_1_0		C1056	Site Feature	Tepe or Mounded Structure							
KH_108_0_0	KH_108_1_0		C1056	Site Morphology	Dimensions				2.6			ha
KH_109_0_0	KH_109_1_0	KH_109_1_1	C1056	Site Feature	Tepe (Circular)							

Major_ID_L1 (Parent_ID)	Major_ID_L2	Major_ID_L3	Data_Source	Category	Data_Type	Detail_Data_Type	Comments	Period Code Text	Numerical Data 1	Numerical Data 2	Numerical Data 3	Data Comments
KH_109_0_0	KH_109_1_0	KH_109_1_1	C1056	Site Morphology	Circular							
KH_109_0_0	KH_109_1_0	KH_109_1_1	C1056	Site Morphology	Dimensions				0.3			ha
KH_109_0_0	KH_109_1_0	KH_109_1_1	C1056	Site Morphology	Dimensions				70.0	60.0		LW
KH_109_0_0	KH_109_1_0		C1056	Site Feature	Complex of Low Mounds							
KH_109_0_0	KH_109_1_0		C1056	Site Feature	Tepe or Mounded Structure							
KH_109_0_0	KH_109_1_0		C1056	Site Morphology	Dimensions				3.8			ha
KH_109_0_0	KH_109_1_0		C1056	Site Morphology	Dimensions				310.0	165.0		LW
KH_109_0_0	KH_109_1_0		C1056	Site Morphology	Irregular							
KH_109_0_0	KH_109_2_0		Arne Survey	Literature Reference	Original Survey ID	M (Merdjendje)						
KH_109_0_0	KH_109_2_0		Arne Survey	Object Data	Diagnostic (UNCERTAIN)			PRE				
KH_109_0_0	KH_109_2_0		Arne Survey	Object Data	Diagnostic (UNCERTAIN)			ISL				
KH_109_0_0	KH_109_2_0		Arne Survey	Object Data	Diagnostic (UNCERTAIN)			ISL				
KH_109_0_0	KH_109_2_0		Arne Survey	Object Data	Object Comment(s)	2 painted						
KH_109_0_0	KH_109_2_0		Arne Survey	Object Data	Pottery							
KH_109_0_0	KH_109_2_0		Arne Survey	Object Data	Pottery							
KH_109_0_0	KH_109_2_0		Arne Survey	Object Data	Pottery (Initial Counts)				20.0			sherds
KH_109_0_0	KH_109_2_0		Arne Survey	Site Feature	Complex Topographic Mound							
KH_109_0_0	KH_109_2_0		Arne Survey	Site Feature	Tepe (Ovoid)							
KH_109_0_0	KH_109_2_0		Arne Survey	Site Feature	Tepe or Mounded Structure	KD (Kefer Doun)						
KH_109_0_0	KH_109_2_0		Arne Survey	Site Feature	Tepe or Mounded Structure							
KH_109_0_0	KH_109_2_0		Arne Survey	Site Morphology	Dimensions	approx. - from scale drawing			150.0	100.0		LW
KH_109_0_0	KH_109_2_0		Arne Survey	Site Morphology	Dimensions	approx. - from scale drawing			200.0	200.0		LW
KH_109_0_0	KH_109_2_0		Arne Survey	Site Morphology	Height 5-10m	approx. - from scale drawing						
KH_109_0_0	KH_109_2_0		Arne Survey	Site Morphology	Height 5-10m	approx. - from scale drawing						
KH_109_0_0	KH_109_2_0		Arne Survey	Site Morphology	Ovoid							
KH_109_0_0	KH_109_2_0		Arne Survey	Site Morphology	Rectilinear							

Major_ID_L1 (Parent_ID)	Major_ID_L2	Major_ID_L3	Data_Source	Category	Data_Type	Detail_Data_Type	Comments	Period Code Text	Numerical Data 1	Numerical Data 2	Numerical Data 3	Data Comments
KH_109_0_0	KH_109_3_0	KH_109_3_1	Narges Tepe Survey	Literature Reference	Original Survey ID	Kaferdovin Miani Tappeh						
KH_109_0_0	KH_109_3_0	KH_109_3_1	Narges Tepe Survey	Object Data	Diagnostic (UNCERTAIN)			EBA				
KH_109_0_0	KH_109_3_0	KH_109_3_1	Narges Tepe Survey	Object Data	Diagnostic (UNCERTAIN)			ISL				
KH_109_0_0	KH_109_3_0	KH_109_3_1	Narges Tepe Survey	Object Data	Diagnostic (UNCERTAIN)			MBA				
KH_109_0_0	KH_109_3_0	KH_109_3_1	Narges Tepe Survey	Object Data	Diagnostic (UNCERTAIN)			IA34				
KH_109_0_0	KH_109_3_0	KH_109_3_2	Narges Tepe Survey	Literature Reference	Original Survey ID	Western Kaferdovin Tappeh						
KH_109_0_0	KH_109_3_0	KH_109_3_2	Narges Tepe Survey	Object Data	Diagnostic (UNCERTAIN)			PAR				
KH_109_0_0	KH_109_3_0	KH_109_3_2	Narges Tepe Survey	Object Data	Diagnostic (UNCERTAIN)			IA34				
KH_109_0_0	KH_109_3_0		Narges Tepe Survey	Literature Reference	Original Survey ID	Marjan Jeh Tappeh						
KH_109_0_0	KH_109_3_0		Narges Tepe Survey	Object Data	Diagnostic (UNCERTAIN)			ISL				
KH_109_0_0	KH_109_3_0		Narges Tepe Survey	Object Data	Diagnostic (UNCERTAIN)			PAR				
KH_110_0_0	KH_110_1_0	KH_110_1_1	C1056	Site Morphology	Dimensions				0.6			ha
KH_110_0_0	KH_110_1_0		C1056	Site Feature	Soil Colour Difference							
KH_110_0_0	KH_110_1_0		C1056	Site Feature	Tepe (Rectilinear)							
KH_110_0_0	KH_110_1_0		C1056	Site Feature	Tepe or Mounded Structure							
KH_110_0_0	KH_110_1_0		C1056	Site Morphology	Dimensions				9.4			ha
KH_110_0_0	KH_110_1_0		C1056	Site Morphology	Dimensions				85.0	75.0		LW
KH_110_0_0	KH_110_1_0		C1056	Site Morphology	Dimensions				525.0	245.0		LW
KH_110_0_0	KH_110_1_0		C1056	Site Morphology	Irregular							
KH_110_0_0	KH_110_1_0		C1056	Site Morphology	Rectilinear							
KH_110_0_0	KH_110_2_0		Arne Survey	Literature Reference	Original Survey ID	154. Üč tepé II						
KH_110_0_0	KH_110_2_0		Arne Survey	Site Feature	Tepe or Mounded Structure							
KH_111_0_0	KH_111_1_0		C1056	Site Feature	Soil Colour Difference							
KH_111_0_0	KH_111_1_0		C1056	Site Morphology	Dimensions				3.7			ha
KH_111_0_0	KH_111_1_0		C1056	Site Morphology	Dimensions				245.0	180.0		LW

Major_ID_L1 (Parent_ID)	Major_ID_L2	Major_ID_L3	Data_Source	Category	Data_Type	Detail_Data_Type	Comments	Period Code Text	Numerical Data 1	Numerical Data 2	Numerical Data 3	Data Comments
KH_111_0_0	KH_111_1_0		C1056	Site Morphology	Irregular							
KH_111_0_0	KH_111_2_0		Narges Tepe Survey	Literature Reference	Original Survey ID	Haji Mashad Tappeh						
KH_111_0_0	KH_111_2_0		Narges Tepe Survey	Object Data	Diagnostic (UNCERTAIN)			ISL				
KH_112_0_0	KH_112_1_0		C1056	Site Feature	Qaleh (unclassified)							
KH_112_0_0	KH_112_1_0		C1056	Site Feature	Tepe or Mounded Structure							
KH_112_0_0	KH_112_1_0		C1056	Site Morphology	Dimensions				0.3			ha
KH_112_0_0	KH_112_1_0		C1056	Site Morphology	Dimensions				50.0	50.0		LW
KH_112_0_0	KH_112_1_0		C1056	Site Morphology	Square							
KH_112_0_0	KH_112_1_0		C1056	Site Morphology	Tepe (Rectilinear)							
KH_112_0_0	KH_112_2_0		Arne Survey	Literature Reference	Original Survey ID	47. Qaladjik						
KH_112_0_0	KH_112_2_0		Arne Survey	Object Data	Diagnostic (UNCERTAIN)			ISL				
KH_112_0_0	KH_112_2_0		Arne Survey	Object Data	Pottery							
KH_112_0_0	KH_112_2_0		Arne Survey	Site Feature	Tepe (Rectilinear)							
KH_112_0_0	KH_112_2_0		Arne Survey	Site Feature	Tepe or Mounded Structure							
KH_112_0_0	KH_112_2_0		Arne Survey	Site Morphology	Dimensions				70.0	70.0	3.0	LWH
KH_112_0_0	KH_112_2_0		Arne Survey	Site Morphology	Height < 5m							
KH_112_0_0	KH_112_2_0		Arne Survey	Site Morphology	Square							
KH_113_0_0	KH_113_1_0	KH_113_1_1	C1056	Site Feature	Tepe (Ovoid)							
KH_113_0_0	KH_113_1_0	KH_113_1_1	C1056	Site Morphology	Dimensions				0.8			ha
KH_113_0_0	KH_113_1_0	KH_113_1_1	C1056	Site Morphology	Dimensions				110.0	82.0		LW
KH_113_0_0	KH_113_1_0	KH_113_1_1	C1056	Site Morphology	Ovoid							
KH_113_0_0	KH_113_1_0		C1056	Site Feature	Complex of Low Mounds							
KH_113_0_0	KH_113_1_0		C1056	Site Feature	Soil Colour Difference							
KH_113_0_0	KH_113_1_0		C1056	Site Feature	Tepe or Mounded Structure							
KH_113_0_0	KH_113_1_0		C1056	Site Morphology	Dimensions				4.0			ha
KH_113_0_0	KH_113_1_0		C1056	Site Morphology	Dimensions				330.0	130.0		LW
KH_113_0_0	KH_113_1_0		C1056	Site Morphology	Irregular							
KH_113_0_0	KH_113_2_0		Narges Tepe Survey	Literature Reference	Original Survey ID	Madian Tappeh						
KH_113_0_0	KH_113_2_0		Narges Tepe Survey	Object Data	Diagnostic (UNCERTAIN)			PAR				

Major_ID_L1 (Parent_ID)	Major_ID_L2	Major_ID_L3	Data_Source	Category	Data_Type	Detail_Data_Type	Comments	Period Code Text	Numerical Data 1	Numerical Data 2	Numerical Data 3	Data Comments
KH_113_0_0	KH_113_2_0		Narges Tepe Survey	Object Data	Diagnostic (UNCERTAIN)			ISL				
KH_114_0_0	KH_114_1_0		C1056	Site Feature	Tepe (Rectilinear)							
KH_114_0_0	KH_114_1_0		C1056	Site Morphology	Dimensions				4.0			ha
KH_114_0_0	KH_114_1_0		C1056	Site Morphology	Dimensions				265.0	155.0		LW
KH_114_0_0	KH_114_1_0		C1056	Site Morphology	Rectangular							
KH_114_0_0	KH_114_2_0		Arne Survey	Literature Reference	Original Survey ID	110. Qala						
KH_114_0_0	KH_114_2_0		Arne Survey	Object Data	Brick							
KH_114_0_0	KH_114_2_0		Arne Survey	Site Feature	Tepe (Rectilinear)							
KH_114_0_0	KH_114_2_0		Arne Survey	Site Feature	Tepe or Mounded Structure							
KH_114_0_0	KH_114_2_0		Arne Survey	Site Morphology	Dimensions				100.0	100.0	4.0	LWH
KH_114_0_0	KH_114_2_0		Arne Survey	Site Morphology	Height < 5m							
KH_115_0_0	KH_115_1_0		C1056	Site Feature	Tepe (Ovoid)							
KH_115_0_0	KH_115_1_0		C1056	Site Feature	Tepe or Mounded Structure							
KH_115_0_0	KH_115_1_0		C1056	Site Morphology	Dimensions				1.7			ha
KH_115_0_0	KH_115_1_0		C1056	Site Morphology	Dimensions				170.0	120.0		LW
KH_115_0_0	KH_115_1_0		C1056	Site Morphology	Ovoid							
KH_115_0_0	KH_115_2_0		Arne Survey	Map Feature	Map Feature	tepe of unknown shape						
KH_115_0_0	KH_115_2_0		Arne Survey	Site Feature	Tepe or Mounded Structure	tepe of unknown shape						
KH_116_0_0	KH_116_1_0		C1056	Site Feature	Tepe (Ovoid)							
KH_116_0_0	KH_116_1_0		C1056	Site Feature	Tepe or Mounded Structure							
KH_116_0_0	KH_116_1_0		C1056	Site Morphology	Dimensions				5.0			ha
KH_116_0_0	KH_116_1_0		C1056	Site Morphology	Dimensions				210.0	320.0		LW
KH_116_0_0	KH_116_1_0		C1056	Site Morphology	Ovoid							
KH_116_0_0	KH_116_2_0		Japanese Survey	Literature Reference	Original Survey ID	B3-No10 Tappeh Tilkiljeh						
KH_116_0_0	KH_116_2_0		Japanese Survey	Object Data	Object Comment(s)	gray polished and painted pottery						
KH_116_0_0	KH_116_2_0		Japanese Survey	Object Data	Pottery							
KH_116_0_0	KH_116_2_0		Japanese Survey	Site Feature	Tepe (Ovoid)							
KH_116_0_0	KH_116_2_0		Japanese Survey	Site Feature	Tepe or Mounded Structure							
KH_116_0_0	KH_116_2_0		Japanese Survey	Site Morphology	Dimensions				1.3			ha
KH_116_0_0	KH_116_2_0		Japanese Survey	Site Morphology	Dimensions				145.0	125.0	40.0	LWH
KH_116_0_0	KH_116_2_0		Japanese Survey	Site Morphology	Height > 25m							
KH_116_0_0	KH_116_2_0		Japanese Survey	Site Morphology	Ovoid							

Major_ID_L1 (Parent_ID)	Major_ID_L2	Major_ID_L3	Data_Source	Category	Data_Type	Detail_Data_Type	Comments	Period Code Text	Numerical Data 1	Numerical Data 2	Numerical Data 3	Data Comments
KH_117_0_0	KH_117_1_0	KH_117_1_1	C1056	Site Feature	Tepe (Circular)							
KH_117_0_0	KH_117_1_0	KH_117_1_1	C1056	Site Morphology	Circular							
KH_117_0_0	KH_117_1_0	KH_117_1_1	C1056	Site Morphology	Dimensions				0.2			ha
KH_117_0_0	KH_117_1_0	KH_117_1_1	C1056	Site Morphology	Dimensions				45.0	40.0		LW
KH_117_0_0	KH_117_1_0		C1056	Site Feature	Soil Colour Difference							
KH_117_0_0	KH_117_1_0		C1056	Site Feature	Tepe or Mounded Structure							
KH_117_0_0	KH_117_1_0		C1056	Site Morphology	Circular							
KH_117_0_0	KH_117_1_0		C1056	Site Morphology	Dimensions				2.5			ha
KH_117_0_0	KH_117_1_0		C1056	Site Morphology	Dimensions				200.0	170.0		LW
KH_117_0_0	KH_117_2_0		Arne Survey	Literature Reference	Original Survey ID	113. Daradjik						
KH_117_0_0	KH_117_2_0		Arne Survey	Object Data	Brick							
KH_117_0_0	KH_117_2_0		Arne Survey	Site Feature	Tepe (Circular)							
KH_117_0_0	KH_117_2_0		Arne Survey	Site Feature	Tepe or Mounded Structure							
KH_117_0_0	KH_117_2_0		Arne Survey	Site Morphology	Circular							
KH_117_0_0	KH_117_2_0		Arne Survey	Site Morphology	Dimensions				180.0		10.0	diameter; H
KH_117_0_0	KH_117_2_0		Arne Survey	Site Morphology	Height 10 -15m							
KH_117_0_0	KH_117_3_0	KH_117_3_1	Japanese Survey	Site Morphology	Dimensions	Tappeh A			228.0	86.0	9.0	
KH_117_0_0	KH_117_3_0	KH_117_3_1	Japanese Survey	Site Morphology	Height 5-10m							
KH_117_0_0	KH_117_3_0	KH_117_3_1	Japanese Survey	Site Morphology	Ovoid	Tappeh A						
KH_117_0_0	KH_117_3_0	KH_117_3_2	Japanese Survey	Site Morphology	Dimensions	Tappeh B			70.0	2.5		LH
KH_117_0_0	KH_117_3_0	KH_117_3_2	Japanese Survey	Site Morphology	Height < 5m	Tappeh B						
KH_117_0_0	KH_117_3_0	KH_117_3_3	Japanese Survey	Site Morphology	Dimensions	Tappeh C			60.0	2.0		LH
KH_117_0_0	KH_117_3_0	KH_117_3_3	Japanese Survey	Site Morphology	Height < 5m	Tappeh C						
KH_117_0_0	KH_117_3_0		Japanese Survey	Literature Reference	Original Survey ID	B4-No13 Tappeh Rošan-jabiby A						
KH_117_0_0	KH_117_3_0		Japanese Survey	Object Data	Chipped Stone	stone blade						
KH_117_0_0	KH_117_3_0		Japanese Survey	Object Data	Diagnostic (UNCERTAIN)			ISL				
KH_117_0_0	KH_117_3_0		Japanese Survey	Object Data	Glass							
KH_117_0_0	KH_117_3_0		Japanese Survey	Object Data	Object Comment(s)	gray and red brown polished pottery and islamic pottery						
KH_117_0_0	KH_117_3_0		Japanese Survey	Object Data	Pottery							
KH_117_0_0	KH_117_3_0		Japanese Survey	Site Feature	Complex of Low Mounds							

Major_ID_L1 (Parent_ID)	Major_ID_L2	Major_ID_L3	Data_Source	Category	Data_Type	Detail_Data_Type	Comments	Period Code Text	Numerical Data 1	Numerical Data 2	Numerical Data 3	Data Comments
KH_117_0_0	KH_117_3_0		Japanese Survey	Site Feature	Tepe or Mounded Structure							
KH_117_0_0	KH_117_3_0		Japanese Survey	Site Morphology	Dimensions				2.9			ha
KH_117_0_0	KH_117_4_0		Narges Tepe Survey	Literature Reference	Original Survey ID	Bibi Roshan Qabrestan						
KH_117_0_0	KH_117_4_0		Narges Tepe Survey	Object Data	Diagnostic (UNCERTAIN)			MBA				
KH_117_0_0	KH_117_4_0		Narges Tepe Survey	Object Data	Diagnostic (UNCERTAIN)			EBA				
KH_117_0_0	KH_117_4_0		Narges Tepe Survey	Object Data	Diagnostic (UNCERTAIN)			LBA				
KH_117_0_0	KH_117_4_0		Narges Tepe Survey	Object Data	Diagnostic (UNCERTAIN)			ISL				
KH_117_0_0	KH_117_4_0		Narges Tepe Survey	Object Data	Diagnostic (UNCERTAIN)			IA34				
KH_117_0_0	KH_117_5_0		Narges Tepe Survey	Literature Reference	Original Survey ID	Bibi Roshan Southern East Tappeh						
KH_117_0_0	KH_117_5_0		Narges Tepe Survey	Object Data	Diagnostic (UNCERTAIN)			PAR				
KH_117_0_0	KH_117_5_0		Narges Tepe Survey	Object Data	Diagnostic (UNCERTAIN)			IA34				
KH_118_0_0	KH_118_1_0		C1056	Site Feature	Qaleh (unclassified)							
KH_118_0_0	KH_118_1_0		C1056	Site Feature	Soil Colour Difference							
KH_118_0_0	KH_118_1_0		C1056	Site Feature	Tepe (Rectilinear)							
KH_118_0_0	KH_118_1_0		C1056	Site Feature	Tepe or Mounded Structure							
KH_118_0_0	KH_118_1_0		C1056	Site Morphology	Dimensions				1.0			ha
KH_118_0_0	KH_118_1_0		C1056	Site Morphology	Dimensions				100.0	100.0		LW
KH_118_0_0	KH_118_1_0		C1056	Site Morphology	Square							
KH_119_0_0	KH_119_1_0	KH_119_1_1	C1056	Site Feature	Tepe (Ovoid)							
KH_119_0_0	KH_119_1_0	KH_119_1_1	C1056	Site Morphology	Dimensions				0.7			ha
KH_119_0_0	KH_119_1_0	KH_119_1_1	C1056	Site Morphology	Dimensions				110.0	90.0		LW
KH_119_0_0	KH_119_1_0	KH_119_1_1	C1056	Site Morphology	Ovoid							
KH_119_0_0	KH_119_1_0	KH_119_1_2	C1056	Site Feature	Tepe (Circular)							
KH_119_0_0	KH_119_1_0	KH_119_1_2	C1056	Site Morphology	Circular							
KH_119_0_0	KH_119_1_0	KH_119_1_2	C1056	Site Morphology	Dimensions				0.3			ha
KH_119_0_0	KH_119_1_0	KH_119_1_2	C1056	Site Morphology	Dimensions				75.0	55.0		LW

Major_ID_L1 (Parent_ID)	Major_ID_L2	Major_ID_L3	Data_Source	Category	Data_Type	Detail_Data_Type	Comments	Period Code Text	Numerical Data 1	Numerical Data 2	Numerical Data 3	Data Comments
KH_119_0_0	KH_119_1_0		C1056	Site Feature	Complex of Low Mounds							
KH_119_0_0	KH_119_1_0		C1056	Site Feature	Tepe or Mounded Structure							
KH_119_0_0	KH_119_1_0		C1056	Site Morphology	Dimensions				10.8			ha
KH_119_0_0	KH_119_1_0		C1056	Site Morphology	Dimensions				475.0	310.0		LW
KH_119_0_0	KH_119_1_0		C1056	Site Morphology	Irregular							
KH_119_0_0	KH_119_1_0		Japanese Survey	Literature Reference	Original Survey ID	C5-No06 Gobāk Tappeh						
KH_119_0_0	KH_119_1_0		Japanese Survey	Object Data	Object Comment(s)	burnished dark gray pottery and burnished reddish brown pottery						
KH_119_0_0	KH_119_1_0		Japanese Survey	Object Data	Pottery							
KH_119_0_0	KH_119_1_0		Japanese Survey	Site Feature	Tepe or Mounded Structure							
KH_119_0_0	KH_119_1_0		Japanese Survey	Site Morphology	Dimensions				12.6			ha
KH_119_0_0	KH_119_1_0		Japanese Survey	Site Morphology	Dimensions				340.0	500.0	16.5	LWH
KH_119_0_0	KH_119_1_0		Japanese Survey	Site Morphology	Height 15-20m							
KH_119_0_0	KH_119_1_0		Japanese Survey	Site Morphology	Irregular							
KH_119_0_0	KH_119_2_0		Arne Survey	Literature Reference	Original Survey ID	49. Göbektepé						
KH_119_0_0	KH_119_2_0		Arne Survey	Object Data	Pottery							
KH_119_0_0	KH_119_2_0		Arne Survey	Site Feature	Comments							
KH_119_0_0	KH_119_2_0		Arne Survey	Site Feature	Tepe or Mounded Structure							
KH_119_0_0	KH_119_2_0		Arne Survey	Site Morphology	Dimensions				250.0	200.0	14.0	LWH
KH_119_0_0	KH_119_2_0		Arne Survey	Site Morphology	Height 10 -15m							
KH_119_0_0	KH_119_2_0		Arne Survey	Site Morphology	Irregular							
KH_120_0_0	KH_120_1_0		C1056	Site Feature	Soil Colour Difference							
KH_120_0_0	KH_120_1_0		C1056	Site Feature	Tepe (Rectilinear)							
KH_120_0_0	KH_120_1_0		C1056	Site Feature	Tepe or Mounded Structure							
KH_120_0_0	KH_120_1_0		C1056	Site Morphology	Dimensions				0.6			ha
KH_120_0_0	KH_120_1_0		C1056	Site Morphology	Dimensions				80.0	70.0		LW
KH_120_0_0	KH_120_1_0		C1056	Site Morphology	Rectangular							
KH_121_0_0	KH_121_1_0	KH_121_1_1	C1056	Site Feature	Complex of Low Mounds							
KH_121_0_0	KH_121_1_0	KH_121_1_1	C1056	Site Morphology	Dimensions				17.9			ha
KH_121_0_0	KH_121_1_0	KH_121_1_1	C1056	Site Morphology	Dimensions				800.0	350.0		LW

Major_ID_L1 (Parent_ID)	Major_ID_L2	Major_ID_L3	Data_Source	Category	Data_Type	Detail_Data_Type	Comments	Period Code Text	Numerical Data 1	Numerical Data 2	Numerical Data 3	Data Comments
KH_121_0_0	KH_121_1_0	KH_121_1_1	C1056	Site Morphology	Irregular							
KH_121_0_0	KH_121_1_0	KH_121_1_2	C1056	Site Feature	Rectangular/Square Enclosure							
KH_121_0_0	KH_121_1_0	KH_121_1_2	C1056	Site Morphology	Dimensions				57.1			ha
KH_121_0_0	KH_121_1_0	KH_121_1_2	C1056	Site Morphology	Dimensions				775.0	725.0		LW
KH_121_0_0	KH_121_1_0	KH_121_1_2	C1056	Site Morphology	Rectangular							
KH_121_0_0	KH_121_1_0		C1056	Site Morphology	Dimensions				71.4			ha
KH_121_0_0	KH_121_1_0		C1056	Site Morphology	Dimensions				1020.0	810.0		LW
KH_121_0_0	KH_121_2_0		Arne Survey	Literature Reference	Original Survey ID	133. Čayir tepé						
KH_121_0_0	KH_121_2_0		Arne Survey	Site Feature	Tepe (Circular)							
KH_121_0_0	KH_121_2_0		Arne Survey	Site Feature	Tepe or Mounded Structure							
KH_121_0_0	KH_121_2_0		Arne Survey	Site Morphology	Circular							
KH_121_0_0	KH_121_2_0		Arne Survey	Site Morphology	Dimensions				40.0		1.5	diameter; H
KH_121_0_0	KH_121_2_0		Arne Survey	Site Morphology	Height < 5m							
KH_121_0_0	KH_121_3_0		Arne Survey	Literature Reference	Original Survey ID	Gü (Gultepé)						
KH_121_0_0	KH_121_3_0		Arne Survey	Object Data	Pottery							
KH_121_0_0	KH_121_3_0		Arne Survey	Object Data	Pottery (Initial Counts)				20.0			sherds
KH_121_0_0	KH_121_3_0		Arne Survey	Site Feature	Tepe (Circular)							
KH_121_0_0	KH_121_3_0		Arne Survey	Site Feature	Tepe or Mounded Structure							
KH_121_0_0	KH_121_3_0		Arne Survey	Site Morphology	Circular							
KH_121_0_0	KH_121_3_0		Arne Survey	Site Morphology	Dimensions	approx. - from scale drawing			140.0	125.0		LW
KH_121_0_0	KH_121_3_0		Arne Survey	Site Morphology	Height 5-10m	approx. - from scale drawing						
KH_121_0_0	KH_121_4_0		Japanese Survey	Literature Reference	Original Survey ID	B5-No02 Gol Tappeh						
KH_121_0_0	KH_121_4_0		Japanese Survey	Object Data	Object Comment(s)	painted pottery and red-brown pottery						
KH_121_0_0	KH_121_4_0		Japanese Survey	Object Data	Pottery							
KH_121_0_0	KH_121_4_0		Japanese Survey	Site Feature	Complex of Low Mounds							
KH_121_0_0	KH_121_4_0		Japanese Survey	Site Feature	Tepe (Circular)							
KH_121_0_0	KH_121_4_0		Japanese Survey	Site Feature	Tepe or Mounded Structure							
KH_121_0_0	KH_121_4_0		Japanese Survey	Site Morphology	Circular							
KH_121_0_0	KH_121_4_0		Japanese Survey	Site Morphology	Dimensions				1.2			ha

Major_ID_L1 (Parent_ID)	Major_ID_L2	Major_ID_L3	Data_Source	Category	Data_Type	Detail_Data_Type	Comments	Period Code Text	Numerical Data 1	Numerical Data 2	Numerical Data 3	Data Comments
KH_121_0_0	KH_121_4_0		Japanese Survey	Site Morphology	Dimensions				145.0	152.0	14.6	LWH
KH_121_0_0	KH_121_5_0		Narges Tepe Survey	Literature Reference	Original Survey ID	Gol Tappeh						
KH_121_0_0	KH_121_5_0		Narges Tepe Survey	Object Data	Diagnostic (UNCERTAIN)			MBA				
KH_121_0_0	KH_121_5_0		Narges Tepe Survey	Object Data	Diagnostic (UNCERTAIN)			PAR				
KH_121_0_0	KH_121_5_0		Narges Tepe Survey	Object Data	Diagnostic (UNCERTAIN)			IA34				
KH_121_0_0	KH_121_5_0		Narges Tepe Survey	Object Data	Diagnostic (UNCERTAIN)			ISL				
KH_121_0_0	KH_121_5_0		Narges Tepe Survey	Object Data	Diagnostic (UNCERTAIN)			ACH				
KH_122_0_0	KH_122_1_0		C1056	Site Feature	Tepe (Ovoid)							
KH_122_0_0	KH_122_1_0		C1056	Site Feature	Tepe or Mounded Structure							
KH_122_0_0	KH_122_1_0		C1056	Site Morphology	Dimensions				0.6			ha
KH_122_0_0	KH_122_1_0		C1056	Site Morphology	Dimensions				90.0	70.0		LW
KH_122_0_0	KH_122_1_0		C1056	Site Morphology	Ovoid							
KH_122_0_0	KH_122_2_0		Arne Survey	Literature Reference	Original Survey ID	31. Qaladjik (Gültepé)						
KH_122_0_0	KH_122_2_0		Arne Survey	Object Data	Pottery							
KH_122_0_0	KH_122_2_0		Arne Survey	Site Feature	Tepe (Rectilinear)							
KH_122_0_0	KH_122_2_0		Arne Survey	Site Feature	Tepe or Mounded Structure							
KH_122_0_0	KH_122_2_0		Arne Survey	Site Morphology	Dimensions				130.0		6.0	diameter; H
KH_122_0_0	KH_122_2_0		Arne Survey	Site Morphology	Height 5-10m							
KH_122_0_0	KH_122_2_0		Arne Survey	Site Morphology	Rectilinear							
KH_122_0_0	KH_122_3_0		Narges Tepe Survey	Literature Reference	Original Survey ID	Qal'eh-e Jigh Tappeh (Kuchak)						
KH_122_0_0	KH_122_3_0		Narges Tepe Survey	Object Data	Diagnostic (UNCERTAIN)							
KH_122_0_0	KH_122_3_0		Narges Tepe Survey	Object Data	Diagnostic (UNCERTAIN)							
KH_122_0_0	KH_122_3_0		Narges Tepe Survey	Object Data	Diagnostic (UNCERTAIN)							
KH_123_0_0	KH_123_1_0		C1056	Site Feature	Tepe (Ovoid)							
KH_123_0_0	KH_123_1_0		C1056	Site Feature	Tepe or Mounded Structure							
KH_123_0_0	KH_123_1_0		C1056	Site Morphology	Dimensions				1.4			ha

Major_ID_L1 (Parent_ID)	Major_ID_L2	Major_ID_L3	Data_Source	Category	Data_Type	Detail_Data_Type	Comments	Period Code Text	Numerical Data 1	Numerical Data 2	Numerical Data 3	Data Comments
KH_123_0_0	KH_123_1_0		C1056	Site Morphology	Dimensions				160.0	130.0		LW
KH_123_0_0	KH_123_1_0		C1056	Site Morphology	Ovoid							
KH_123_0_0	KH_123_2_0		Arne Survey	Literature Reference	Original Survey ID	TT (Tureng tepé)						
KH_123_0_0	KH_123_2_0		Arne Survey	Object Data	Diagnostic (UNCERTAIN)			PRE				
KH_123_0_0	KH_123_2_0		Arne Survey	Object Data	Pottery							
KH_123_0_0	KH_123_2_0		Arne Survey	Site Feature	Tepe (Circular)							
KH_123_0_0	KH_123_2_0		Arne Survey	Site Feature	Tepe or Mounded Structure							
KH_123_0_0	KH_123_2_0		Arne Survey	Site Morphology	Circular							
KH_123_0_0	KH_123_2_0		Arne Survey	Site Morphology	Dimensions	approx. - from scale drawing			320.0	240.0		LW
KH_123_0_0	KH_123_2_0		Arne Survey	Site Morphology	Height > 25m	approx. - from scale drawing						
KH_123_0_0	KH_123_3_0		Japanese Survey	Literature Reference	Original Survey ID	C5-No42 Tūrang Tappeh						
KH_123_0_0	KH_123_3_0		Japanese Survey	Map Feature	Map Feature							
KH_123_0_0	KH_123_3_0		Japanese Survey	Site Morphology	Dimensions				35.5			ha
KH_123_0_0	KH_123_4_0		Narges Tepe Survey	Literature Reference	Original Survey ID	Tureng Tappeh						
KH_123_0_0	KH_123_4_0		Narges Tepe Survey	Object Data	Diagnostic (UNCERTAIN)			LBA				
KH_123_0_0	KH_123_4_0		Narges Tepe Survey	Object Data	Diagnostic (UNCERTAIN)			CH				
KH_123_0_0	KH_123_4_0		Narges Tepe Survey	Object Data	Diagnostic (UNCERTAIN)			EBA				
KH_123_0_0	KH_123_4_0		Narges Tepe Survey	Object Data	Diagnostic (UNCERTAIN)			NEO				
KH_123_0_0	KH_123_5_0		Excavations (archive)	Object Data	Pottery (Diagnostic)			ISL				
KH_123_0_0	KH_123_5_0		Excavations (archive)	Object Data	Pottery (Diagnostic)			CH				
KH_123_0_0	KH_123_5_0		Excavations (archive)	Object Data	Pottery (Diagnostic)			MBA				
KH_123_0_0	KH_123_5_0		Excavations (archive)	Object Data	Pottery (Diagnostic)			LSAS				
KH_123_0_0	KH_123_5_0		Excavations (archive)	Object Data	Pottery (Diagnostic)			LBA				
KH_123_0_0	KH_123_5_0		Excavations (archive)	Object Data	Pottery (Diagnostic)			EBA				

Major_ID_L1 (Parent_ID)	Major_ID_L2	Major_ID_L3	Data_Source	Category	Data_Type	Detail_Data_Type	Comments	Period Code Text	Numerical Data 1	Numerical Data 2	Numerical Data 3	Data Comments
KH_123_0_0	KH_123_5_0		Excavations (archive)	Object Data	Pottery (Diagnostic)			ESAS				
KH_123_0_0	KH_123_5_0		Excavations (archive)	Object Data	Pottery (Diagnostic)			IA4				
KH_123_0_0	KH_123_5_0		Excavations (archive)	Object Data	Pottery (Diagnostic)			PAR				
KH_123_0_0	KH_123_5_0		Excavations (archive)	Object Data	Pottery (Diagnostic)			ACH				
KH_123_0_0	KH_123_5_0		Excavations (archive)	Object Data	Pottery (Diagnostic)			NEO				
KH_123_0_0	KH_123_5_0		Excavations (archive)	Object Data	Pottery (Diagnostic)			IA3				
KH_124_0_0	KH_124_1_0		C1056	Site Feature	Tepe (Ovoid)							
KH_124_0_0	KH_124_1_0		C1056	Site Feature	Tepe or Mounded Structure							
KH_124_0_0	KH_124_1_0		C1056	Site Morphology	Dimensions				0.8			ha
KH_124_0_0	KH_124_1_0		C1056	Site Morphology	Dimensions				110.0	90.0		LW
KH_124_0_0	KH_124_1_0		C1056	Site Morphology	Ovoid							
KH_124_0_0	KH_124_2_0		Arne Survey	Literature Reference	Original Survey ID	35. Šoghaltepé						
KH_124_0_0	KH_124_2_0		Arne Survey	Object Data	Diagnostic (UNCERTAIN)			PRE				
KH_124_0_0	KH_124_2_0		Arne Survey	Object Data	Object Comment(s)	"1 black-on-red-painted, many grey or red [sherds]"						
KH_124_0_0	KH_124_2_0		Arne Survey	Object Data	Pottery							
KH_124_0_0	KH_124_2_0		Arne Survey	Site Feature	Tepe (Circular)							
KH_124_0_0	KH_124_2_0		Arne Survey	Site Feature	Tepe or Mounded Structure							
KH_124_0_0	KH_124_2_0		Arne Survey	Site Morphology	Circular							
KH_124_0_0	KH_124_2_0		Arne Survey	Site Morphology	Dimensions				120.0		6.0	diameter; H
KH_124_0_0	KH_124_2_0		Arne Survey	Site Morphology	Height 5-10m							
KH_124_0_0	KH_124_3_0		Japanese Survey	Literature Reference	Original Survey ID	C5-No28 Šoqal Tappeh (Soltanābād)						
KH_124_0_0	KH_124_3_0		Japanese Survey	Object Data	Diagnostic (UNCERTAIN)			ISL				

Major_ID_L1 (Parent_ID)	Major_ID_L2	Major_ID_L3	Data_Source	Category	Data_Type	Detail_Data_Type	Comments	Period Code Text	Numerical Data 1	Numerical Data 2	Numerical Data 3	Data Comments
KH_124_0_0	KH_124_3_0		Japanese Survey	Object Data	Object Comment(s)	burnished dark gray pottery, burnished reddish brown pottery and islamic pottery						
KH_124_0_0	KH_124_3_0		Japanese Survey	Object Data	Pottery							
KH_124_0_0	KH_124_3_0		Japanese Survey	Site Feature	Tepe (Circular)							
KH_124_0_0	KH_124_3_0		Japanese Survey	Site Feature	Tepe or Mounded Structure							
KH_124_0_0	KH_124_3_0		Japanese Survey	Site Morphology	Circular							
KH_124_0_0	KH_124_3_0		Japanese Survey	Site Morphology	Dimensions				122.0	7.3		diameter; H
KH_124_0_0	KH_124_3_0		Japanese Survey	Site Morphology	Dimensions				0.8			ha
KH_124_0_0	KH_124_3_0		Japanese Survey	Site Morphology	Height 5-10m							
KH_125_0_0	KH_125_1_0		C1056	Site Feature	Soil Colour Difference							
KH_125_0_0	KH_125_1_0		C1056	Site Morphology	Dimensions				2.5			ha
KH_125_0_0	KH_125_1_0		C1056	Site Morphology	Dimensions				200.0	150.0		LW
KH_125_0_0	KH_125_1_0		C1056	Site Morphology	Irregular							
KH_125_0_0	KH_125_2_0		Arne Survey	Literature Reference	Original Survey ID	7. Al Pihamber						
KH_125_0_0	KH_125_2_0		Arne Survey	Site Feature	Burial: Structure (non-cairn)	Imamzadeh; shrine						
KH_125_0_0	KH_125_2_0		Arne Survey	Site Feature	Tepe (Ovoid)							
KH_125_0_0	KH_125_2_0		Arne Survey	Site Feature	Tepe or Mounded Structure							
KH_125_0_0	KH_125_2_0		Arne Survey	Site Morphology	Dimensions				200.0	120.0	7.0	LWH
KH_125_0_0	KH_125_2_0		Arne Survey	Site Morphology	Height 5-10m	6-7m						
KH_125_0_0	KH_125_2_0		Arne Survey	Site Morphology	Ovoid							
KH_125_0_0	KH_125_3_0		Japanese Survey	Literature Reference	Original Survey ID	B5-No10 Qalaleh Tappeh						
KH_125_0_0	KH_125_3_0		Japanese Survey	Object Data	Object Comment(s)	gray and red-brown polished pottery						
KH_125_0_0	KH_125_3_0		Japanese Survey	Object Data	Pottery							
KH_125_0_0	KH_125_3_0		Japanese Survey	Site Feature	Tepe (Ovoid)							
KH_125_0_0	KH_125_3_0		Japanese Survey	Site Feature	Tepe or Mounded Structure							
KH_125_0_0	KH_125_3_0		Japanese Survey	Site Morphology	Dimensions				1.7			ha
KH_125_0_0	KH_125_3_0		Japanese Survey	Site Morphology	Dimensions				138.0	167.0	6.6	LWH
KH_125_0_0	KH_125_3_0		Japanese Survey	Site Morphology	Height 5-10m							

Major_ID_L1 (Parent_ID)	Major_ID_L2	Major_ID_L3	Data_Source	Category	Data_Type	Detail_Data_Type	Comments	Period Code Text	Numerical Data 1	Numerical Data 2	Numerical Data 3	Data Comments
KH_125_0_0	KH_125_3_0		Japanese Survey	Site Morphology	Ovoid							
KH_125_0_0	KH_125_4_0		Narges Tepe Survey	Literature Reference	Original Survey ID	Qalaleh Tappeh						
KH_125_0_0	KH_125_4_0		Narges Tepe Survey	Object Data	Diagnostic (UNCERTAIN)			IA34				
KH_125_0_0	KH_125_4_0		Narges Tepe Survey	Object Data	Diagnostic (UNCERTAIN)			ISL				
KH_126_0_0	KH_126_1_0	KH_126_1_1	C1056	Site Feature	Tepe (Circular)							
KH_126_0_0	KH_126_1_0	KH_126_1_1	C1056	Site Morphology	Circular							
KH_126_0_0	KH_126_1_0	KH_126_1_1	C1056	Site Morphology	Dimensions				2.6			ha
KH_126_0_0	KH_126_1_0	KH_126_1_1	C1056	Site Morphology	Dimensions				190.0	170.0		LW
KH_126_0_0	KH_126_1_0		C1056	Site Feature	Rectangular/Square Enclosure							
KH_126_0_0	KH_126_1_0		C1056	Site Feature	Tepe or Mounded Structure							
KH_126_0_0	KH_126_1_0		C1056	Site Morphology	Dimensions				16.0			ha
KH_126_0_0	KH_126_1_0		C1056	Site Morphology	Dimensions				410.0	400.0		LW
KH_126_0_0	KH_126_1_0		C1056	Site Morphology	Square							
KH_126_0_0	KH_126_2_0		Arne Survey	Literature Reference	Original Survey ID	147. Zal tepé						
KH_126_0_0	KH_126_2_0		Arne Survey	Site Feature	Tepe (Circular)							
KH_126_0_0	KH_126_2_0		Arne Survey	Site Feature	Tepe or Mounded Structure							
KH_126_0_0	KH_126_2_0		Arne Survey	Site Morphology	Circular							
KH_126_0_0	KH_126_2_0		Arne Survey	Site Morphology	Dimensions				60.0		2.5	diameter; H
KH_126_0_0	KH_126_2_0		Arne Survey	Site Morphology	Height < 5m							
KH_126_0_0	KH_126_3_0		Japanese Survey	Literature Reference	Original Survey ID	A5-No05 Zāl Tappeh						
KH_126_0_0	KH_126_3_0		Japanese Survey	Object Data	Object Comment(s)	painted pottery and gray polished pottery						
KH_126_0_0	KH_126_3_0		Japanese Survey	Object Data	Pottery							
KH_126_0_0	KH_126_3_0		Japanese Survey	Site Feature	Tepe (Circular)							
KH_126_0_0	KH_126_3_0		Japanese Survey	Site Feature	Tepe or Mounded Structure							
KH_126_0_0	KH_126_3_0		Japanese Survey	Site Morphology	Circular							
KH_126_0_0	KH_126_3_0		Japanese Survey	Site Morphology	Dimensions				2.1			ha
KH_126_0_0	KH_126_3_0		Japanese Survey	Site Morphology	Dimensions				176.0	199.0	7.7	LWH
KH_126_0_0	KH_126_3_0		Japanese Survey	Site Morphology	Height 5-10m							
KH_126_0_0	KH_126_4_0		Narges Tepe Survey	Literature Reference	Original Survey ID							

Major_ID_L1 (Parent_ID)	Major_ID_L2	Major_ID_L3	Data_Source	Category	Data_Type	Detail_Data_Type	Comments	Period Code Text	Numerical Data 1	Numerical Data 2	Numerical Data 3	Data Comments
KH_126_0_0	KH_126_4_0		Narges Tepe Survey	Object Data	Diagnostic (UNCERTAIN)			CH				
KH_126_0_0	KH_126_4_0		Narges Tepe Survey	Object Data	Diagnostic (UNCERTAIN)			EBA				
KH_126_0_0	KH_126_4_0		Narges Tepe Survey	Object Data	Diagnostic (UNCERTAIN)			ISL				
KH_126_0_0	KH_126_4_0		Narges Tepe Survey	Object Data	Diagnostic (UNCERTAIN)			LBA				
KH_126_0_0	KH_126_4_0		Narges Tepe Survey	Object Data	Diagnostic (UNCERTAIN)			MBA				
KH_126_0_0	KH_126_4_0		Narges Tepe Survey	Object Data	Diagnostic (UNCERTAIN)			PAR				
KH_127_0_0	KH_127_1_0		C1056	Site Feature	Tepe (Circular)							
KH_127_0_0	KH_127_1_0		C1056	Site Feature	Tepe or Mounded Structure							
KH_127_0_0	KH_127_1_0		C1056	Site Morphology	Circular							
KH_127_0_0	KH_127_1_0		C1056	Site Morphology	Dimensions				2.1			ha
KH_127_0_0	KH_127_1_0		C1056	Site Morphology	Dimensions				150.0	180.0		LW
KH_127_0_0	KH_127_2_0		Arne Survey	Literature Reference	Original Survey ID	27. Čeleki						
KH_127_0_0	KH_127_2_0		Arne Survey	Object Data	Pottery							
KH_127_0_0	KH_127_2_0		Arne Survey	Object Data	Pottery (Initial Counts)				15.0			sherds
KH_127_0_0	KH_127_2_0		Arne Survey	Site Feature	Tepe (Ovoid)							
KH_127_0_0	KH_127_2_0		Arne Survey	Site Feature	Tepe or Mounded Structure							
KH_127_0_0	KH_127_2_0		Arne Survey	Site Feature	Unclassified	terraces = not agricultural						
KH_127_0_0	KH_127_2_0		Arne Survey	Site Morphology	Dimensions						25.0	H
KH_127_0_0	KH_127_2_0		Arne Survey	Site Morphology	Height 20-25m							
KH_127_0_0	KH_127_2_0		Arne Survey	Site Morphology	Ovoid							
KH_127_0_0	KH_127_3_0		Japanese Survey	Literature Reference	Original Survey ID	A6-No11 Tappeh Gālekī						
KH_127_0_0	KH_127_3_0		Japanese Survey	Object Data	Object Comment(s)	painted and grey, red pottery						
KH_127_0_0	KH_127_3_0		Japanese Survey	Object Data	Pottery							
KH_127_0_0	KH_127_3_0		Japanese Survey	Site Feature	Depression	on flat top of tepe			55.0	40.0		LW
KH_127_0_0	KH_127_3_0		Japanese Survey	Site Feature	Tepe (Ovoid)							
KH_127_0_0	KH_127_3_0		Japanese Survey	Site Feature	Tepe or Mounded Structure							
KH_127_0_0	KH_127_3_0		Japanese Survey	Site Morphology	Dimensions				4.3			ha
KH_127_0_0	KH_127_3_0		Japanese Survey	Site Morphology	Dimensions				100.0	174.0	23.3	LWH

Major_ID_L1 (Parent_ID)	Major_ID_L2	Major_ID_L3	Data_Source	Category	Data_Type	Detail_Data_Type	Comments	Period Code Text	Numerical Data 1	Numerical Data 2	Numerical Data 3	Data Comments
KH_127_0_0	KH_127_3_0		Japanese Survey	Site Morphology	Height 20-25m							
KH_127_0_0	KH_127_3_0		Japanese Survey	Site Morphology	Ovoid							
KH_128_0_0	KH_128_1_0		C1056	Site Feature	Tepe or Mounded Structure							
KH_128_0_0	KH_128_1_0		C1056	Site Morphology	Dimensions				20.5			ha
KH_128_0_0	KH_128_1_0		C1056	Site Morphology	Dimensions				840.0	380.0		LW
KH_128_0_0	KH_128_1_0		C1056	Site Morphology	Irregular							
KH_128_0_0	KH_128_2_0	KH_128_2_1	Kiani Survey	Site Feature	Tepe (Circular)							
KH_128_0_0	KH_128_2_0	KH_128_2_1	Kiani Survey	Site Morphology	Circular							
KH_128_0_0	KH_128_2_0	KH_128_2_1	Kiani Survey	Site Morphology	Dimensions				1.4			ha
KH_128_0_0	KH_128_2_0	KH_128_2_1	Kiani Survey	Site Morphology	Dimensions				150.0	115.0		LW
KH_128_0_0	KH_128_2_0		Kiani Survey	Map Feature	Map Feature	Dark mottling indicating an archaeological site on Kiani Map						
KH_128_0_0	KH_128_2_0		Kiani Survey	Map Feature	Qaleh Placename	Q_Kalaleh						
KH_128_0_0	KH_128_2_0		Kiani Survey	Site Feature	Tepe or Mounded Structure							
KH_128_0_0	KH_128_2_0		Kiani Survey	Site Morphology	Dimensions				24.4			ha
KH_128_0_0	KH_128_2_0		Kiani Survey	Site Morphology	Dimensions				890.0	400.0		LW
KH_128_0_0	KH_128_2_0		Kiani Survey	Site Morphology	Irregular							
KH_128_0_0	KH_128_3_0	KH_128_3_1	Narges Tepe Survey	Literature Reference	Original Survey ID	Talayi A Tappeh						
KH_128_0_0	KH_128_3_0	KH_128_3_1	Narges Tepe Survey	Object Data	Diagnostic (UNCERTAIN)			SAS				
KH_128_0_0	KH_128_3_0	KH_128_3_1	Narges Tepe Survey	Object Data	Diagnostic (UNCERTAIN)			PAR				
KH_128_0_0	KH_128_3_0	KH_128_3_1	Narges Tepe Survey	Object Data	Diagnostic (UNCERTAIN)			NEO				
KH_128_0_0	KH_128_3_0	KH_128_3_1	Narges Tepe Survey	Object Data	Diagnostic (UNCERTAIN)			ISL				
KH_128_0_0	KH_128_3_0	KH_128_3_2	Narges Tepe Survey	Literature Reference	Original Survey ID	Talayi B Tappeh						
KH_128_0_0	KH_128_3_0	KH_128_3_2	Narges Tepe Survey	Object Data	Diagnostic (UNCERTAIN)			NEO				
KH_128_0_0	KH_128_3_0	KH_128_3_3	Narges Tepe Survey	Literature Reference	Original Survey ID	Talayi C (Je)Tappeh						
KH_128_0_0	KH_128_3_0	KH_128_3_3	Narges Tepe Survey	Object Data	Diagnostic (UNCERTAIN)			IA34				
KH_128_0_0	KH_128_3_0	KH_128_3_3	Narges Tepe Survey	Object Data	Diagnostic (UNCERTAIN)			CH				

Major_ID_L1 (Parent_ID)	Major_ID_L2	Major_ID_L3	Data_Source	Category	Data_Type	Detail_Data_Type	Comments	Period Code Text	Numerical Data 1	Numerical Data 2	Numerical Data 3	Data Comments
KH_128_0_0	KH_128_3_0	KH_128_3_4	Narges Tepe Survey	Literature Reference	Original Survey ID	Talayi Jeh Tappeh						
KH_128_0_0	KH_128_3_0	KH_128_3_4	Narges Tepe Survey	Object Data	Diagnostic (UNCERTAIN)			EBA				
KH_128_0_0	KH_128_3_0		Narges Tepe Survey	Literature Reference	Original Survey ID	Talayi Tappeh						
KH_128_0_0	KH_128_3_0		Narges Tepe Survey	Object Data	Diagnostic (UNCERTAIN)			NEO				
KH_129_0_0	KH_129_1_0	KH_129_1_1	C1056	Site Feature	Tepe (Circular)							
KH_129_0_0	KH_129_1_0	KH_129_1_1	C1056	Site Morphology	Circular							
KH_129_0_0	KH_129_1_0	KH_129_1_1	C1056	Site Morphology	Dimensions				0.6			ha
KH_129_0_0	KH_129_1_0	KH_129_1_1	C1056	Site Morphology	Dimensions				85.0	85.0		LW
KH_129_0_0	KH_129_1_0		C1056	Site Feature	Soil Colour Difference							
KH_129_0_0	KH_129_1_0		C1056	Site Feature	Tepe or Mounded Structure							
KH_129_0_0	KH_129_1_0		C1056	Site Morphology	Dimensions				3.1			ha
KH_129_0_0	KH_129_1_0		C1056	Site Morphology	Dimensions				230.0	160.0		LW
KH_129_0_0	KH_129_1_0		C1056	Site Morphology	Ovoid							
KH_130_0_0	KH_130_1_0		C1056	Site Feature	Tepe (Ovoid)							
KH_130_0_0	KH_130_1_0		C1056	Site Feature	Tepe or Mounded Structure							
KH_130_0_0	KH_130_1_0		C1056	Site Morphology	Dimensions				2.3			ha
KH_130_0_0	KH_130_1_0		C1056	Site Morphology	Dimensions				200.0	140.0		LW
KH_130_0_0	KH_130_1_0		C1056	Site Morphology	Ovoid							
KH_130_0_0	KH_130_1_0		Kiani Survey	Map Feature	Map Feature	Dark mottling indicating an archaeological site on Kiani Map						
KH_130_0_0	KH_130_1_0		Kiani Survey	Site Feature	Tepe or Mounded Structure							
KH_130_0_0	KH_130_1_0		Kiani Survey	Site Morphology	Dimensions				2.2			ha
KH_130_0_0	KH_130_1_0		Kiani Survey	Site Morphology	Dimensions				195.0	135.0		LW
KH_130_0_0	KH_130_1_0		Kiani Survey	Site Morphology	Ovoid							
KH_131_0_0	KH_131_1_0		C1056	Site Feature	Tepe (Circular)							
KH_131_0_0	KH_131_1_0		C1056	Site Feature	Tepe or Mounded Structure							
KH_131_0_0	KH_131_1_0		C1056	Site Morphology	Circular							
KH_131_0_0	KH_131_1_0		C1056	Site Morphology	Dimensions				1.2			ha
KH_131_0_0	KH_131_1_0		C1056	Site Morphology	Dimensions				130.0	130.0		LW
KH_132_0_0	KH_132_1_0		C1056	Site Feature	Tepe (Flat Top)							

Major_ID_L1 (Parent_ID)	Major_ID_L2	Major_ID_L3	Data_Source	Category	Data_Type	Detail_Data_Type	Comments	Period Code Text	Numerical Data 1	Numerical Data 2	Numerical Data 3	Data Comments
KH_132_0_0	KH_132_1_0		C1056	Site Feature	Tepe or Mounded Structure							
KH_132_0_0	KH_132_1_0		C1056	Site Morphology	Dimensions				4.0			ha
KH_132_0_0	KH_132_1_0		C1056	Site Morphology	Dimensions				250.0	200.0		LW
KH_132_0_0	KH_132_1_0		C1056	Site Morphology	Irregular							
KH_132_0_0	KH_132_2_0		Kiani Survey	Map Feature	Map Feature	Dark mottling indicating an archaeological site on Kiani Map						
KH_132_0_0	KH_132_2_0		Kiani Survey	Site Feature	Complex of Low Mounds							
KH_132_0_0	KH_132_2_0		Kiani Survey	Site Feature	Tepe or Mounded Structure							
KH_132_0_0	KH_132_2_0		Kiani Survey	Site Morphology	Dimensions				13.0			ha
KH_132_0_0	KH_132_2_0		Kiani Survey	Site Morphology	Dimensions				615.0	295.0		LW
KH_132_0_0	KH_132_2_0		Kiani Survey	Site Morphology	Irregular							
KH_132_0_0	KH_132_3_0	KH_132_3_1	Narges Tepe Survey	Literature Reference	Original Survey ID	Danghatar A Site or Tappeh						
KH_132_0_0	KH_132_3_0	KH_132_3_1	Narges Tepe Survey	Object Data	Diagnostic (UNCERTAIN)			CH				
KH_132_0_0	KH_132_3_0	KH_132_3_1	Narges Tepe Survey	Object Data	Diagnostic (UNCERTAIN)			NEO				
KH_132_0_0	KH_132_3_0	KH_132_3_1	Narges Tepe Survey	Object Data	Diagnostic (UNCERTAIN)			PAR				
KH_132_0_0	KH_132_3_0	KH_132_3_1	Narges Tepe Survey	Object Data	Diagnostic (UNCERTAIN)			ISL				
KH_132_0_0	KH_132_3_0	KH_132_3_2	Narges Tepe Survey	Literature Reference	Original Survey ID	Danghatar B Site or Tappeh						
KH_132_0_0	KH_132_3_0	KH_132_3_2	Narges Tepe Survey	Object Data	Diagnostic (UNCERTAIN)			CH				
KH_132_0_0	KH_132_3_0	KH_132_3_2	Narges Tepe Survey	Object Data	Diagnostic (UNCERTAIN)			NEO				
KH_132_0_0	KH_132_3_0	KH_132_3_2	Narges Tepe Survey	Object Data	Diagnostic (UNCERTAIN)			ISL				
KH_132_0_0	KH_132_3_0	KH_132_3_2	Narges Tepe Survey	Object Data	Diagnostic (UNCERTAIN)			PAR				
KH_132_0_0	KH_132_3_0		Narges Tepe Survey	Literature Reference	Original Survey ID							
KH_132_0_0	KH_132_3_0		Narges Tepe Survey	Object Data	Diagnostic (UNCERTAIN)	Danghatar Site		IA34				
KH_133_0_0	KH_133_1_0		C1056	Site Feature	Tepe (Circular)							

Major_ID_L1 (Parent_ID)	Major_ID_L2	Major_ID_L3	Data_Source	Category	Data_Type	Detail_Data_Type	Comments	Period Code Text	Numerical Data 1	Numerical Data 2	Numerical Data 3	Data Comments
KH_133_0_0	KH_133_1_0		C1056	Site Feature	Tepe or Mounded Structure							
KH_133_0_0	KH_133_1_0		C1056	Site Morphology	Circular							
KH_133_0_0	KH_133_1_0		C1056	Site Morphology	Dimensions				0.7			ha
KH_133_0_0	KH_133_1_0		C1056	Site Morphology	Dimensions				95.0	95.0		LW
KH_133_0_0	KH_133_2_0		Arne Survey	Literature Reference	Original Survey ID	169. Zalaïn tepé						
KH_133_0_0	KH_133_2_0		Arne Survey	Site Feature	Tepe or Mounded Structure							
KH_133_0_0	KH_133_3_0		Kiani Survey	Map Feature	Map Feature	Dark mottling indicating an archaeological site on Kiani Map						
KH_133_0_0	KH_133_3_0		Kiani Survey	Site Feature	Tepe or Mounded Structure							
KH_133_0_0	KH_133_3_0		Kiani Survey	Site Morphology	Dimensions				2.0			ha
KH_133_0_0	KH_133_3_0		Kiani Survey	Site Morphology	Dimensions				160.0	150.0		LW
KH_133_0_0	KH_133_3_0		Kiani Survey	Site Morphology	Ovoid							
KH_133_0_0	KH_133_4_0	KH_133_4_1	Narges Tepe Survey	Literature Reference	Original Survey ID	Jalayen A Tappeh						
KH_133_0_0	KH_133_4_0	KH_133_4_1	Narges Tepe Survey	Object Data	Diagnostic (UNCERTAIN)			SAS				
KH_133_0_0	KH_133_4_0	KH_133_4_1	Narges Tepe Survey	Object Data	Diagnostic (UNCERTAIN)			ISL				
KH_133_0_0	KH_133_4_0	KH_133_4_1	Narges Tepe Survey	Object Data	Diagnostic (UNCERTAIN)			PAR				
KH_133_0_0	KH_133_4_0	KH_133_4_1	Narges Tepe Survey	Object Data	Diagnostic (UNCERTAIN)			IA34				
KH_133_0_0	KH_133_4_0	KH_133_4_1	Narges Tepe Survey	Object Data	Diagnostic (UNCERTAIN)			ACH				
KH_133_0_0	KH_133_4_0	KH_133_4_2	Narges Tepe Survey	Literature Reference	Original Survey ID	Jalayen B Tappeh						
KH_133_0_0	KH_133_4_0	KH_133_4_2	Narges Tepe Survey	Object Data	Diagnostic (UNCERTAIN)			ISL				
KH_133_0_0	KH_133_4_0		Narges Tepe Survey	Literature Reference	Original Survey ID	Jalayen Tappeh						
KH_133_0_0	KH_133_4_0		Narges Tepe Survey	Object Data	Diagnostic (UNCERTAIN)			IA34				
KH_134_0_0	KH_134_1_0		C1056	Site Feature	Soil Colour Difference							
KH_134_0_0	KH_134_1_0		C1056	Site Morphology	Dimensions				11.9			ha
KH_134_0_0	KH_134_1_0		C1056	Site Morphology	Dimensions				500.0	320.0		LW

Major_ID_L1 (Parent_ID)	Major_ID_L2	Major_ID_L3	Data_Source	Category	Data_Type	Detail_Data_Type	Comments	Period Code Text	Numerical Data 1	Numerical Data 2	Numerical Data 3	Data Comments
KH_134_0_0	KH_134_1_0		C1056	Site Morphology	Irregular							
KH_135_0_0	KH_135_1_0		C1056	Site Feature	Large Circular Enclosure(s)							
KH_135_0_0	KH_135_1_0		C1056	Site Morphology	Circular							
KH_135_0_0	KH_135_1_0		C1056	Site Morphology	Dimensions				11.3			ha
KH_135_0_0	KH_135_1_0		C1056	Site Morphology	Dimensions				385.0	350.0		LW
KH_136_0_0	KH_136_1_0		C1056	Site Feature	Large Circular Enclosure(s)							
KH_136_0_0	KH_136_1_0		C1056	Site Morphology	Circular							
KH_136_0_0	KH_136_1_0		C1056	Site Morphology	Dimensions				29.2			ha
KH_136_0_0	KH_136_1_0		C1056	Site Morphology	Dimensions				680.0	530.0		LW
KH_137_0_0	KH_137_1_0		C1056	Site Feature	Large Circular Enclosure(s)							
KH_137_0_0	KH_137_1_0		C1056	Site Morphology	Circular							
KH_137_0_0	KH_137_1_0		C1056	Site Morphology	Dimensions				12.5			ha
KH_137_0_0	KH_137_1_0		C1056	Site Morphology	Dimensions				435.0	402.0		LW
KH_138_0_0	KH_138_1_0		C1056	Site Feature	Field System							
KH_138_0_0	KH_138_1_0		C1056	Site Feature	Hydrological Feature	canal						
KH_138_0_0	KH_138_1_0		C1056	Site Feature	Ramparts							
KH_138_0_0	KH_138_1_0		C1056	Site Feature	Rectilinear / Square group of structures							
KH_138_0_0	KH_138_1_0		C1056	Site Feature	Soil Colour Difference							
KH_138_0_0	KH_138_1_0		C1056	Site Morphology	Dimensions				1264.1			ha
KH_138_0_0	KH_138_1_0		C1056	Site Morphology	Dimensions				3950.0	4000.0		LW
KH_138_0_0	KH_138_1_0		C1056	Site Morphology	Rectilinear							
KH_138_0_0	KH_138_2_0		Arne Survey	Literature Reference	Original Survey ID	123. Erqawa tepé						
KH_138_0_0	KH_138_2_0		Arne Survey	Object Data	Diagnostic (UNCERTAIN)			ISL				
KH_138_0_0	KH_138_2_0		Arne Survey	Object Data	Diagnostic (UNCERTAIN)			PRE				
KH_138_0_0	KH_138_2_0		Arne Survey	Object Data	Pottery							
KH_138_0_0	KH_138_2_0		Arne Survey	Object Data	Pottery (Initial Counts)	Prehistoric Sherds			6.0			sherds
KH_138_0_0	KH_138_2_0		Arne Survey	Site Feature	Tepe (Ovoid)							
KH_138_0_0	KH_138_2_0		Arne Survey	Site Feature	Tepe or Mounded Structure							
KH_138_0_0	KH_138_2_0		Arne Survey	Site Morphology	Dimensions				100.0	50.0	8.0	LWH
KH_138_0_0	KH_138_2_0		Arne Survey	Site Morphology	Height 5-10m							

Major_ID_L1 (Parent_ID)	Major_ID_L2	Major_ID_L3	Data_Source	Category	Data_Type	Detail_Data_Type	Comments	Period Code Text	Numerical Data 1	Numerical Data 2	Numerical Data 3	Data Comments
KH_138_0_0	KH_138_2_0		Arne Survey	Site Morphology	Ovoid							
KH_138_0_0	KH_138_3_0		Kiani Survey	Map Feature	Map Feature	Dark mottling indicating an archaeological site on Kiani Map						
KH_138_0_0	KH_138_3_0		Kiani Survey	Site Feature	Rectilinear / Square single structure							
KH_138_0_0	KH_138_3_0		Kiani Survey	Site Morphology	Dimensions				465.5			ha
KH_138_0_0	KH_138_3_0		Kiani Survey	Site Morphology	Dimensions				1860.0	3025.0		LW
KH_138_0_0	KH_138_3_0		Kiani Survey	Site Morphology	Irregular							
KH_139_0_0	KH_139_1_0		C1056	Site Feature	Tepe (Ovoid)							
KH_139_0_0	KH_139_1_0		C1056	Site Feature	Tepe or Mounded Structure							
KH_139_0_0	KH_139_1_0		C1056	Site Morphology	Dimensions				3.7			ha
KH_139_0_0	KH_139_1_0		C1056	Site Morphology	Dimensions				250.0	210.0		LW
KH_139_0_0	KH_139_1_0		C1056	Site Morphology	Ovoid							
KH_139_0_0	KH_139_2_0		Arne Survey	Literature Reference	Original Survey ID	Ko (Kara tepe)						
KH_139_0_0	KH_139_2_0		Arne Survey	Site Feature	Tepe (Circular)							
KH_139_0_0	KH_139_2_0		Arne Survey	Site Feature	Tepe or Mounded Structure							
KH_139_0_0	KH_139_2_0		Arne Survey	Site Morphology	Circular							
KH_139_0_0	KH_139_2_0		Arne Survey	Site Morphology	Dimensions	approx. - from scale drawing			150.0	100.0		Lw
KH_139_0_0	KH_139_2_0		Arne Survey	Site Morphology	Height 5-10m	approx. - from scale drawing						
KH_139_0_0	KH_139_3_0		Narges Tepe Survey	Literature Reference	Original Survey ID	Qareh Tappeh Daz						
KH_139_0_0	KH_139_3_0		Narges Tepe Survey	Object Data	Diagnostic (UNCERTAIN)			PAR				
KH_140_0_0	KH_140_1_0	KH_140_1_1	C1056	Site Feature	Tepe (Circular)							
KH_140_0_0	KH_140_1_0	KH_140_1_1	C1056	Site Morphology	Circular							
KH_140_0_0	KH_140_1_0	KH_140_1_1	C1056	Site Morphology	Dimensions				0.7			ha
KH_140_0_0	KH_140_1_0	KH_140_1_1	C1056	Site Morphology	Dimensions				100.0	90.0		LW
KH_140_0_0	KH_140_1_0		C1056	Site Feature	Soil Colour Difference							
KH_140_0_0	KH_140_1_0		C1056	Site Feature	Tepe or Mounded Structure							
KH_140_0_0	KH_140_1_0		C1056	Site Morphology	Dimensions				2.2			ha
KH_140_0_0	KH_140_1_0		C1056	Site Morphology	Dimensions				220.0	135.0		LW
KH_140_0_0	KH_140_1_0		C1056	Site Morphology	Irregular							

Major_ID_L1 (Parent_ID)	Major_ID_L2	Major_ID_L3	Data_Source	Category	Data_Type	Detail_Data_Type	Comments	Period Code Text	Numerical Data 1	Numerical Data 2	Numerical Data 3	Data Comments
KH_140_0_0	KH_140_2_0		Arne Survey	Literature Reference	Original Survey ID	43. Qaladjik (N.B. 6 graves to S)						
KH_140_0_0	KH_140_2_0		Arne Survey	Object Data	Pottery							
KH_140_0_0	KH_140_2_0		Arne Survey	Site Feature	Kurgan/Burial Mound	burial mound						
KH_140_0_0	KH_140_2_0		Arne Survey	Site Feature	Tepe (Ovoid)							
KH_140_0_0	KH_140_2_0		Arne Survey	Site Feature	Tepe or Mounded Structure							
KH_140_0_0	KH_140_2_0		Arne Survey	Site Morphology	Dimensions				100.0		6.0	diameter; H
KH_140_0_0	KH_140_2_0		Arne Survey	Site Morphology	Height 5-10m							
KH_140_0_0	KH_140_2_0		Arne Survey	Site Morphology	Ovoid							
KH_140_0_0	KH_140_3_0		Narges Tepe Survey	Literature Reference	Original Survey ID	Qal'eh-e Jigh Qarehi Tappeh Daz						
KH_140_0_0	KH_140_3_0		Narges Tepe Survey	Object Data	Diagnostic (UNCERTAIN)			ACH				
KH_140_0_0	KH_140_3_0		Narges Tepe Survey	Object Data	Diagnostic (UNCERTAIN)			IA34				
KH_140_0_0	KH_140_3_0		Narges Tepe Survey	Object Data	Diagnostic (UNCERTAIN)			PAR				
KH_141_0_0	KH_141_1_0		C1056	Site Feature	Tepe (Circular)							
KH_141_0_0	KH_141_1_0		C1056	Site Feature	Tepe or Mounded Structure							
KH_141_0_0	KH_141_1_0		C1056	Site Morphology	Circular							
KH_141_0_0	KH_141_1_0		C1056	Site Morphology	Dimensions				2.7			ha
KH_141_0_0	KH_141_1_0		C1056	Site Morphology	Dimensions				210.0	160.0		LW
KH_142_0_0	KH_142_1_0		C1056	Site Feature	Tepe (Ovoid)							
KH_142_0_0	KH_142_1_0		C1056	Site Feature	Tepe or Mounded Structure							
KH_142_0_0	KH_142_1_0		C1056	Site Morphology	Dimensions				4.4			ha
KH_142_0_0	KH_142_1_0		C1056	Site Morphology	Dimensions				285.0	180.0		LW
KH_142_0_0	KH_142_1_0		C1056	Site Morphology	Ovoid							
KH_142_0_0	KH_142_2_0		Arne Survey	Literature Reference	Original Survey ID	KM (Kala Mahmut)						
KH_142_0_0	KH_142_2_0		Arne Survey	Object Data	Pottery							
KH_142_0_0	KH_142_2_0		Arne Survey	Object Data	Pottery (Initial Counts)				12.0			sherds
KH_142_0_0	KH_142_2_0		Arne Survey	Site Feature	Tepe or Mounded Structure							
KH_142_0_0	KH_142_2_0		Arne Survey	Site Morphology	Dimensions	approx. - from scale drawing			150.0	150.0		LW

Major_ID_L1 (Parent_ID)	Major_ID_L2	Major_ID_L3	Data_Source	Category	Data_Type	Detail_Data_Type	Comments	Period Code Text	Numerical Data 1	Numerical Data 2	Numerical Data 3	Data Comments
KH_142_0_0	KH_142_2_0		Arne Survey	Site Morphology	Height < 5m	approx. - from scale drawing						
KH_142_0_0	KH_142_2_0		Arne Survey	Site Morphology	Irregular							
KH_142_0_0	KH_142_3_0		Japanese Survey	Literature Reference	Original Survey ID	B6-No01 Qaleh Mahmūd Tappeh						
KH_142_0_0	KH_142_3_0		Japanese Survey	Object Data	Diagnostic (UNCERTAIN)			ISL				
KH_142_0_0	KH_142_3_0		Japanese Survey	Object Data	Object Comment(s)	painted pottery, gray and red brown polished pottery and Islamic pottery						
KH_142_0_0	KH_142_3_0		Japanese Survey	Object Data	Pottery							
KH_142_0_0	KH_142_3_0		Japanese Survey	Site Feature	Tepe (Ovoid)							
KH_142_0_0	KH_142_3_0		Japanese Survey	Site Feature	Tepe or Mounded Structure							
KH_142_0_0	KH_142_3_0		Japanese Survey	Site Morphology	Dimensions				12.4			ha
KH_142_0_0	KH_142_3_0		Japanese Survey	Site Morphology	Dimensions				260.0	380.0	11.5	LWH
KH_142_0_0	KH_142_3_0		Japanese Survey	Site Morphology	Height 10 -15m							
KH_142_0_0	KH_142_3_0		Japanese Survey	Site Morphology	Ovoid							
KH_142_0_0	KH_142_4_0		Narges Tepe Survey	Literature Reference	Original Survey ID	Qal'eh Mahmud						
KH_142_0_0	KH_142_4_0		Narges Tepe Survey	Object Data	Diagnostic (UNCERTAIN)			LBA				
KH_142_0_0	KH_142_4_0		Narges Tepe Survey	Object Data	Diagnostic (UNCERTAIN)			MBA				
KH_142_0_0	KH_142_4_0		Narges Tepe Survey	Object Data	Diagnostic (UNCERTAIN)			IA34				
KH_143_0_0	KH_143_1_0		C1056	Site Feature	Complex Topographic Mound							
KH_143_0_0	KH_143_1_0		C1056	Site Feature	Tepe or Mounded Structure							
KH_143_0_0	KH_143_1_0		C1056	Site Morphology	Dimensions				11.8			ha
KH_143_0_0	KH_143_1_0		C1056	Site Morphology	Dimensions				450.0	315.0		LW
KH_143_0_0	KH_143_1_0		C1056	Site Morphology	Irregular							
KH_143_0_0	KH_143_2_0		Arne Survey	Literature Reference	Original Survey ID	AS (Ašir Šikh)						
KH_143_0_0	KH_143_2_0		Arne Survey	Site Feature	Complex Topographic Mound							

Major_ID_L1 (Parent_ID)	Major_ID_L2	Major_ID_L3	Data_Source	Category	Data_Type	Detail_Data_Type	Comments	Period Code Text	Numerical Data 1	Numerical Data 2	Numerical Data 3	Data Comments
KH_143_0_0	KH_143_2_0		Arne Survey	Site Feature	Tepe or Mounded Structure							
KH_143_0_0	KH_143_2_0		Arne Survey	Site Morphology	Dimensions	approx. - from scale drawing			150.0	125.0		LW
KH_143_0_0	KH_143_2_0		Arne Survey	Site Morphology	Height < 5m	approx. - from scale drawing						
KH_143_0_0	KH_143_2_0		Arne Survey	Site Morphology	Irregular							
KH_143_0_0	KH_143_3_0		Japanese Survey	Literature Reference	Original Survey ID	A4-No01 Ašur-šyx Tappeh						
KH_143_0_0	KH_143_3_0		Japanese Survey	Object Data	Object Comment(s)	red brown polished pottery						
KH_143_0_0	KH_143_3_0		Japanese Survey	Object Data	Pottery							
KH_143_0_0	KH_143_3_0		Japanese Survey	Site Feature	Burial: Cemetery	Turkmen Cemetery						
KH_143_0_0	KH_143_3_0		Japanese Survey	Site Feature	Complex Topographic Mound	"looks like four ellipses"						
KH_143_0_0	KH_143_3_0		Japanese Survey	Site Feature	Tepe or Mounded Structure							
KH_143_0_0	KH_143_3_0		Japanese Survey	Site Morphology	Dimensions				11.6			ha
KH_143_0_0	KH_143_3_0		Japanese Survey	Site Morphology	Dimensions				300.0	300.0	7.5	LWH
KH_143_0_0	KH_143_3_0		Japanese Survey	Site Morphology	Height 5-10m							
KH_143_0_0	KH_143_3_0		Japanese Survey	Site Morphology	Irregular							
KH_144_0_0	KH_144_1_0		C1056	Site Feature	Complex Topographic Mound							
KH_144_0_0	KH_144_1_0		C1056	Site Feature	Tepe or Mounded Structure							
KH_144_0_0	KH_144_1_0		C1056	Site Morphology	Dimensions				18.6			ha
KH_144_0_0	KH_144_1_0		C1056	Site Morphology	Dimensions				650.0	385.0		LW
KH_144_0_0	KH_144_1_0		C1056	Site Morphology	Irregular							
KH_144_0_0	KH_144_2_0		Arne Survey	Literature Reference	Original Survey ID	Ge (Gerey Tepé)						
KH_144_0_0	KH_144_2_0		Arne Survey	Object Data	Object Comment(s)	red polished [sherds]						
KH_144_0_0	KH_144_2_0		Arne Survey	Object Data	Pottery							
KH_144_0_0	KH_144_2_0		Arne Survey	Object Data	Pottery (Initial Counts)				10.0			sherds
KH_144_0_0	KH_144_2_0		Arne Survey	Site Feature	Complex of Low Mounds							
KH_144_0_0	KH_144_2_0		Arne Survey	Site Feature	Tepe or Mounded Structure							

Major_ID_L1 (Parent_ID)	Major_ID_L2	Major_ID_L3	Data_Source	Category	Data_Type	Detail_Data_Type	Comments	Period Code Text	Numerical Data 1	Numerical Data 2	Numerical Data 3	Data Comments
KH_144_0_0	KH_144_2_0		Arne Survey	Site Feature	Tepe or Mounded Structure							
KH_144_0_0	KH_144_2_0		Arne Survey	Site Morphology	Dimensions	approx. - from scale drawing			175.0	150.0		LW
KH_144_0_0	KH_144_2_0		Arne Survey	Site Morphology	Height 5-10m	approx. - from scale drawing						
KH_144_0_0	KH_144_2_0		Arne Survey	Site Morphology	Irregular							
KH_144_0_0	KH_144_3_0		Japanese Survey	Literature Reference	Original Survey ID	A4-No12 Gerey Tappeh						
KH_144_0_0	KH_144_3_0		Japanese Survey	Object Data	Object Comment(s)	red brown polished pottery						
KH_144_0_0	KH_144_3_0		Japanese Survey	Object Data	Pottery							
KH_144_0_0	KH_144_3_0		Japanese Survey	Site Feature	Complex of Low Mounds							
KH_144_0_0	KH_144_3_0		Japanese Survey	Site Feature	Tepe or Mounded Structure							
KH_144_0_0	KH_144_3_0		Japanese Survey	Site Morphology	Dimensions				3.8			ha
KH_144_0_0	KH_144_3_0		Japanese Survey	Site Morphology	Dimensions				135.0	260.0	7.0	LWH
KH_144_0_0	KH_144_3_0		Japanese Survey	Site Morphology	Height 5-10m							
KH_144_0_0	KH_144_3_0		Japanese Survey	Site Morphology	Irregular							
KH_144_0_0	KH_144_4_0		Narges Tepe Survey	Literature Reference	Original Survey ID	Gari Tappeh						
KH_144_0_0	KH_144_4_0		Narges Tepe Survey	Object Data	Diagnostic (UNCERTAIN)			IA34				
KH_144_0_0	KH_144_4_0		Narges Tepe Survey	Object Data	Diagnostic (UNCERTAIN)			PAR				
KH_144_0_0	KH_144_4_0		Narges Tepe Survey	Object Data	Diagnostic (UNCERTAIN)			ISL				
KH_145_0_0	KH_145_1_0		C1056	Site Feature	Complex of Low Mounds							
KH_145_0_0	KH_145_1_0		C1056	Site Feature	Tepe or Mounded Structure							
KH_145_0_0	KH_145_1_0		C1056	Site Morphology	Dimensions				3.0			ha
KH_145_0_0	KH_145_1_0		C1056	Site Morphology	Dimensions				250.0	145.0		LW
KH_145_0_0	KH_145_1_0		C1056	Site Morphology	Irregular							
KH_146_0_0	KH_146_1_0		C1056	Site Feature	Complex Topographic Mound							
KH_146_0_0	KH_146_1_0		C1056	Site Feature	Tepe or Mounded Structure							
KH_146_0_0	KH_146_1_0		C1056	Site Morphology	Dimensions				6.7			ha

Major_ID_L1 (Parent_ID)	Major_ID_L2	Major_ID_L3	Data_Source	Category	Data_Type	Detail_Data_Type	Comments	Period Code Text	Numerical Data 1	Numerical Data 2	Numerical Data 3	Data Comments
KH_146_0_0	KH_146_1_0		C1056	Site Morphology	Dimensions				330.0	300.0		LW
KH_146_0_0	KH_146_1_0		C1056	Site Morphology	Irregular							
KH_146_0_0	KH_146_2_0		Arne Survey	Literature Reference	Original Survey ID	20. AkÞin tepé						
KH_146_0_0	KH_146_2_0		Arne Survey	Site Feature	Tepe or Mounded Structure							
KH_146_0_0	KH_146_2_0		Arne Survey	Site Morphology	Dimensions						9.0	H
KH_146_0_0	KH_146_2_0		Arne Survey	Site Morphology	Height 5-10m							
KH_146_0_0	KH_146_3_0		Japanese Survey	Literature Reference	Original Survey ID	B5-No18 Aqsin Tappeh A						
KH_146_0_0	KH_146_3_0		Japanese Survey	Object Data	Object Comment(s)	painted and gray polished pottery						
KH_146_0_0	KH_146_3_0		Japanese Survey	Object Data	Pottery							
KH_146_0_0	KH_146_3_0		Japanese Survey	Site Feature	Tepe or Mounded Structure							
KH_146_0_0	KH_146_3_0		Japanese Survey	Site Morphology	Dimensions				8.8			ha
KH_146_0_0	KH_146_3_0		Japanese Survey	Site Morphology	Dimensions				260.0	202.0	7.7	LWH
KH_146_0_0	KH_146_3_0		Japanese Survey	Site Morphology	Height 5-10m							
KH_146_0_0	KH_146_3_0		Japanese Survey	Site Morphology	Irregular							
KH_146_0_0	KH_146_4_0		Narges Tepe Survey	Literature Reference	Original Survey ID							
KH_146_0_0	KH_146_4_0		Narges Tepe Survey	Object Data	Diagnostic (UNCERTAIN)			EBA				
KH_147_0_0	KH_147_1_0	KH_147_1_1	C1056	Site Feature	Tepe (Rectilinear)							
KH_147_0_0	KH_147_1_0	KH_147_1_1	C1056	Site Morphology	Dimensions				1.1			ha
KH_147_0_0	KH_147_1_0	KH_147_1_1	C1056	Site Morphology	Dimensions							
KH_147_0_0	KH_147_1_0	KH_147_1_1	C1056	Site Morphology	Square				115.0	110.0		LW
KH_147_0_0	KH_147_1_0		C1056	Site Feature	Complex of Low Mounds							
KH_147_0_0	KH_147_1_0		C1056	Site Feature	Hydrological Feature	canal?			570.0	475.0		LW
KH_147_0_0	KH_147_1_0		C1056	Site Feature	Ramparts							
KH_147_0_0	KH_147_1_0		C1056	Site Feature	Tepe or Mounded Structure							
KH_147_0_0	KH_147_1_0		C1056	Site Morphology	Dimensions				17.1			ha
KH_147_0_0	KH_147_1_0		C1056	Site Morphology	Dimensions							
KH_147_0_0	KH_147_1_0		C1056	Site Morphology	Irregular							
KH_147_0_0	KH_147_2_0		Arne Survey	Literature Reference	Original Survey ID	37. Payé Andjelu						
KH_147_0_0	KH_147_2_0		Arne Survey	Object Data	Pottery							
KH_147_0_0	KH_147_2_0		Arne Survey	Object Data	Pottery (Initial Counts)				10.0			sherds
KH_147_0_0	KH_147_2_0		Arne Survey	Site Feature	Tepe (Rectilinear)							

Major_ID_L1 (Parent_ID)	Major_ID_L2	Major_ID_L3	Data_Source	Category	Data_Type	Detail_Data_Type	Comments	Period Code Text	Numerical Data 1	Numerical Data 2	Numerical Data 3	Data Comments
KH_147_0_0	KH_147_2_0		Arne Survey	Site Feature	Tepe or Mounded Structure							
KH_147_0_0	KH_147_2_0		Arne Survey	Site Morphology	Dimensions				100.0	100.0	12.0	LWH
KH_147_0_0	KH_147_2_0		Arne Survey	Site Morphology	Height 10 -15m							
KH_147_0_0	KH_147_2_0		Arne Survey	Site Morphology	Rectilinear							
KH_147_0_0	KH_147_2_0		C1056	Site Feature	Qaleh (unclassified)							
KH_147_0_0	KH_147_3_0		Japanese Survey	Literature Reference	Original Survey ID	C6-No02 Tappeh Panjilin-e-Sofla						
KH_147_0_0	KH_147_3_0		Japanese Survey	Object Data	Object Comment(s)	burnished reddish brown pottery						
KH_147_0_0	KH_147_3_0		Japanese Survey	Object Data	Pottery							
KH_147_0_0	KH_147_3_0		Japanese Survey	Site Feature	Tepe (Circular)							
KH_147_0_0	KH_147_3_0		Japanese Survey	Site Feature	Tepe or Mounded Structure							
KH_147_0_0	KH_147_3_0		Japanese Survey	Site Morphology	Circular							
KH_147_0_0	KH_147_3_0		Japanese Survey	Site Morphology	Dimensions				135.0	12.7		diameter; H
KH_147_0_0	KH_147_3_0		Japanese Survey	Site Morphology	Height 10 -15m							
KH_147_0_0	KH_147_4_0		Narges Tepe Survey	Literature Reference	Original Survey ID	Payin Jalin Valu Tappeh						
KH_147_0_0	KH_147_4_0		Narges Tepe Survey	Object Data	Diagnostic (UNCERTAIN)			SAS				
KH_147_0_0	KH_147_4_0		Narges Tepe Survey	Object Data	Diagnostic (UNCERTAIN)			ISL				
KH_148_0_0	KH_148_1_0		C1056	Site Feature	Tepe (Circular)							
KH_148_0_0	KH_148_1_0		C1056	Site Feature	Tepe or Mounded Structure							
KH_148_0_0	KH_148_1_0		C1056	Site Morphology	Circular							
KH_148_0_0	KH_148_1_0		C1056	Site Morphology	Dimensions				1.2			ha
KH_148_0_0	KH_148_1_0		C1056	Site Morphology	Dimensions				130.0	125.0		LW
KH_148_0_0	KH_148_2_0		Arne Survey	Literature Reference	Original Survey ID	148. Kafšigiri tepé						
KH_148_0_0	KH_148_2_0		Arne Survey	Site Feature	Tepe or Mounded Structure							
KH_148_0_0	KH_148_3_0		Japanese Survey	Literature Reference	Original Survey ID	Extra No. 1 Tappeh Kafšgiry						
KH_148_0_0	KH_148_3_0		Japanese Survey	Object Data	Object Comment(s)	gray and red brown polished pottery						
KH_148_0_0	KH_148_3_0		Japanese Survey	Object Data	Pottery							

Major_ID_L1 (Parent_ID)	Major_ID_L2	Major_ID_L3	Data_Source	Category	Data_Type	Detail_Data_Type	Comments	Period Code Text	Numerical Data 1	Numerical Data 2	Numerical Data 3	Data Comments
KH_148_0_0	KH_148_3_0		Japanese Survey	Site Feature	Tepe (Rectilinear)							
KH_148_0_0	KH_148_3_0		Japanese Survey	Site Feature	Tepe or Mounded Structure							
KH_148_0_0	KH_148_3_0		Japanese Survey	Site Morphology	Dimensions				1.6			ha
KH_148_0_0	KH_148_3_0		Japanese Survey	Site Morphology	Dimensions	top of tappeh			42.0	21.0		LW
KH_148_0_0	KH_148_3_0		Japanese Survey	Site Morphology	Dimensions				167.0	128.0	23.0	LWH
KH_148_0_0	KH_148_3_0		Japanese Survey	Site Morphology	Height 20-25m							
KH_148_0_0	KH_148_3_0		Japanese Survey	Site Morphology	Rectangular							
KH_148_0_0	KH_148_4_0		Narges Tepe Survey	Literature Reference	Original Survey ID	Kafshgiri Tappeh						
KH_148_0_0	KH_148_4_0		Narges Tepe Survey	Object Data	Diagnostic (UNCERTAIN)			MBA				
KH_148_0_0	KH_148_4_0		Narges Tepe Survey	Object Data	Diagnostic (UNCERTAIN)			ACH				
KH_148_0_0	KH_148_4_0		Narges Tepe Survey	Object Data	Diagnostic (UNCERTAIN)			SAS				
KH_148_0_0	KH_148_4_0		Narges Tepe Survey	Object Data	Diagnostic (UNCERTAIN)			EBA				
KH_148_0_0	KH_148_4_0		Narges Tepe Survey	Object Data	Diagnostic (UNCERTAIN)			CH				
KH_148_0_0	KH_148_4_0		Narges Tepe Survey	Object Data	Diagnostic (UNCERTAIN)			PAR				
KH_148_0_0	KH_148_4_0		Narges Tepe Survey	Object Data	Diagnostic (UNCERTAIN)			IA34				
KH_148_0_0	KH_148_4_0		Narges Tepe Survey	Object Data	Diagnostic (UNCERTAIN)			LBA				
KH_149_0_0	KH_149_1_0		C1056	Site Feature	Soil Colour Difference							
KH_149_0_0	KH_149_1_0		C1056	Site Morphology	Dimensions				6.9			ha
KH_149_0_0	KH_149_1_0		C1056	Site Morphology	Dimensions				300.0	280.0		LW
KH_149_0_0	KH_149_1_0		C1056	Site Morphology	Irregular							
KH_149_0_0	KH_149_2_0		Narges Tepe Survey	Literature Reference	Original Survey ID	Kureh Su Tappeh						
KH_149_0_0	KH_149_2_0		Narges Tepe Survey	Object Data	Diagnostic (UNCERTAIN)			SAS				
KH_149_0_0	KH_149_2_0		Narges Tepe Survey	Object Data	Diagnostic (UNCERTAIN)			ISL				
KH_150_0_0	KH_150_1_0		C1056	Site Feature	Tepe (Circular)							
KH_150_0_0	KH_150_1_0		C1056	Site Feature	Tepe or Mounded Structure							
KH_150_0_0	KH_150_1_0		C1056	Site Morphology	Circular							

Major_ID_L1 (Parent_ID)	Major_ID_L2	Major_ID_L3	Data_Source	Category	Data_Type	Detail_Data_Type	Comments	Period Code Text	Numerical Data 1	Numerical Data 2	Numerical Data 3	Data Comments
KH_150_0_0	KH_150_1_0		C1056	Site Morphology	Dimensions				1.1			ha
KH_150_0_0	KH_150_1_0		C1056	Site Morphology	Dimensions				120.0	120.0		LW
KH_151_0_0	KH_151_0_0		C1056	Site Feature	Qaleh (unclassified)	possible square qaleh on east end of mounds						
KH_151_0_0	KH_151_1_0		C1056	Site Feature	Complex of Low Mounds							
KH_151_0_0	KH_151_1_0		C1056	Site Feature	Ramparts							
KH_151_0_0	KH_151_1_0		C1056	Site Feature	Tepe or Mounded Structure							
KH_151_0_0	KH_151_1_0		C1056	Site Morphology	Dimensions				16.0			ha
KH_151_0_0	KH_151_1_0		C1056	Site Morphology	Dimensions				545.0	430.0		LW
KH_151_0_0	KH_151_1_0		C1056	Site Morphology	Irregular							
KH_151_0_0	KH_151_2_0		Arne Survey	Literature Reference	Original Survey ID	189. Qaš qaltaq						
KH_151_0_0	KH_151_2_0		Arne Survey	Site Feature	Tepe or Mounded Structure							
KH_151_0_0	KH_151_3_0		Japanese Survey	Literature Reference	Original Survey ID	B4-No04 Tappeh Xaj-qalta						
KH_151_0_0	KH_151_3_0		Japanese Survey	Object Data	Object Comment(s)	red brown polished pottery						
KH_151_0_0	KH_151_3_0		Japanese Survey	Object Data	Pottery							
KH_151_0_0	KH_151_3_0		Japanese Survey	Site Feature	Complex of Low Mounds							
KH_151_0_0	KH_151_3_0		Japanese Survey	Site Feature	Tepe or Mounded Structure							
KH_151_0_0	KH_151_3_0		Japanese Survey	Site Morphology	Dimensions				11.7			ha
KH_151_0_0	KH_151_3_0		Japanese Survey	Site Morphology	Dimensions				300.0	300.0	10.0	LWH
KH_151_0_0	KH_151_3_0		Japanese Survey	Site Morphology	Height 10 -15m							
KH_151_0_0	KH_151_3_0		Japanese Survey	Site Morphology	Irregular							
KH_151_0_0	KH_151_4_0		Narges Tepe Survey	Literature Reference	Original Survey ID							
KH_151_0_0	KH_151_4_0		Narges Tepe Survey	Object Data	Diagnostic (UNCERTAIN)			IA34				
KH_151_0_0	KH_151_4_0		Narges Tepe Survey	Object Data	Diagnostic (UNCERTAIN)			PAR				
KH_151_0_0	KH_151_4_0		Narges Tepe Survey	Object Data	Diagnostic (UNCERTAIN)			SAS				
KH_152_0_0	KH_152_1_0		C1056	Site Feature	Tepe (Ovoid)							
KH_152_0_0	KH_152_1_0		C1056	Site Feature	Tepe or Mounded Structure							
KH_152_0_0	KH_152_1_0		C1056	Site Morphology	Dimensions				0.5			ha

Major_ID_L1 (Parent_ID)	Major_ID_L2	Major_ID_L3	Data_Source	Category	Data_Type	Detail_Data_Type	Comments	Period Code Text	Numerical Data 1	Numerical Data 2	Numerical Data 3	Data Comments
KH_152_0_0	KH_152_1_0		C1056	Site Morphology	Dimensions				100.0	65.0		LW
KH_152_0_0	KH_152_1_0		C1056	Site Morphology	Ovoid							
KH_152_0_0	KH_152_2_0		Narges Tepe Survey	Literature Reference	Original Survey ID	Mir Mahaleh Yarim Tappeh						
KH_152_0_0	KH_152_2_0		Narges Tepe Survey	Object Data	Diagnostic (UNCERTAIN)			ISL				
KH_152_0_0	KH_152_2_0		Narges Tepe Survey	Object Data	Diagnostic (UNCERTAIN)			SAS				
KH_153_0_0	KH_153_1_0		C1056	Site Feature	Tepe (Circular)							
KH_153_0_0	KH_153_1_0		C1056	Site Feature	Tepe or Mounded Structure							
KH_153_0_0	KH_153_1_0		C1056	Site Morphology	Circular							
KH_153_0_0	KH_153_1_0		C1056	Site Morphology	Dimensions				0.6			ha
KH_153_0_0	KH_153_1_0		C1056	Site Morphology	Dimensions				95.0	80.0		LW
KH_153_0_0	KH_153_2_0		Arne Survey	Literature Reference	Original Survey ID	152. Šoghaltepé						
KH_153_0_0	KH_153_2_0		Arne Survey	Site Feature	Tepe or Mounded Structure							
KH_153_0_0	KH_153_3_0		Japanese Survey	Literature Reference	Original Survey ID	D5-No04 Šoǧal Tappeh						
KH_153_0_0	KH_153_3_0		Japanese Survey	Object Data	Object Comment(s)	red pottery						
KH_153_0_0	KH_153_3_0		Japanese Survey	Object Data	Pottery							
KH_153_0_0	KH_153_3_0		Japanese Survey	Site Feature	Tepe (Circular)							
KH_153_0_0	KH_153_3_0		Japanese Survey	Site Feature	Tepe or Mounded Structure							
KH_153_0_0	KH_153_3_0		Japanese Survey	Site Morphology	Circular							
KH_153_0_0	KH_153_3_0		Japanese Survey	Site Morphology	Dimensions				113.0	6.0		diameter; H
KH_153_0_0	KH_153_3_0		Japanese Survey	Site Morphology	Dimensions				1.3			ha
KH_153_0_0	KH_153_3_0		Japanese Survey	Site Morphology	Height 5-10m							
KH_153_0_0	KH_153_4_0		Narges Tepe Survey	Literature Reference	Original Survey ID	Shoghal Tappeh Azad Tappeh or Azad Tappeh Shogal Tappeh						
KH_153_0_0	KH_153_4_0		Narges Tepe Survey	Object Data	Diagnostic (UNCERTAIN)			SAS				
KH_153_0_0	KH_153_4_0		Narges Tepe Survey	Object Data	Diagnostic (UNCERTAIN)			IA34				
KH_153_0_0	KH_153_5_0		Narges Tepe Survey	Literature Reference	Original Survey ID	North Shoghal Tappeh Azad Tappeh						

Major_ID_L1 (Parent_ID)	Major_ID_L2	Major_ID_L3	Data_Source	Category	Data_Type	Detail_Data_Type	Comments	Period Code Text	Numerical Data 1	Numerical Data 2	Numerical Data 3	Data Comments
KH_153_0_0	KH_153_5_0		Narges Tepe Survey	Object Data	Diagnostic (UNCERTAIN)			MBA				
KH_154_0_0	KH_154_1_0	KH_154_1_1	C1056	Site Feature	Tepe (Rectilinear)							
KH_154_0_0	KH_154_1_0	KH_154_1_1	C1056	Site Morphology	Dimensions				1.3			ha
KH_154_0_0	KH_154_1_0	KH_154_1_1	C1056	Site Morphology	Dimensions				150.0	100.0		LW
KH_154_0_0	KH_154_1_0	KH_154_1_1	C1056	Site Morphology	Rectangular							
KH_154_0_0	KH_154_1_0	KH_154_1_2	C1056	Site Morphology	Dimensions				5.2			ha
KH_154_0_0	KH_154_1_0	KH_154_1_2	C1056	Site Morphology	Dimensions				330.0	200.0		LW
KH_154_0_0	KH_154_1_0	KH_154_1_2	C1056	Site Morphology	Irregular							
KH_154_0_0	KH_154_1_0	KH_154_1_3	C1056	Site Feature	Complex Topographic Mound							
KH_154_0_0	KH_154_1_0	KH_154_1_3	C1056	Site Morphology	Dimensions				8.0			ha
KH_154_0_0	KH_154_1_0	KH_154_1_3	C1056	Site Morphology	Dimensions				346.0	255.0		LW
KH_154_0_0	KH_154_1_0	KH_154_1_3	C1056	Site Morphology	Irregular							
KH_154_0_0	KH_154_1_0	KH_154_1_4	C1056	Site Feature	Tepe (Ovoid)							
KH_154_0_0	KH_154_1_0	KH_154_1_4	C1056	Site Morphology	Dimensions				1.7			ha
KH_154_0_0	KH_154_1_0	KH_154_1_4	C1056	Site Morphology	Dimensions				135.0	161.0		LW
KH_154_0_0	KH_154_1_0	KH_154_1_4	C1056	Site Morphology	Ovoid							
KH_154_0_0	KH_154_1_0		C1056	Site Feature	Complex of Low Mounds							
KH_154_0_0	KH_154_1_0		C1056	Site Feature	Tepe or Mounded Structure							
KH_154_0_0	KH_154_2_0		Narges Tepe Survey	Literature Reference	Original Survey ID	Ramian Choqondar 1 Tappeh						
KH_154_0_0	KH_154_2_0		Narges Tepe Survey	Object Data	Diagnostic (UNCERTAIN)			IA34				
KH_154_0_0	KH_154_2_0		Narges Tepe Survey	Object Data	Diagnostic (UNCERTAIN)			ACH				
KH_154_0_0	KH_154_2_0		Narges Tepe Survey	Object Data	Diagnostic (UNCERTAIN)			ISL				
KH_154_0_0	KH_154_2_0		Narges Tepe Survey	Object Data	Diagnostic (UNCERTAIN)			PAR				
KH_154_0_0	KH_154_3_0		Narges Tepe Survey	Literature Reference	Original Survey ID	Ramian Choqondar 2 Tappeh						
KH_154_0_0	KH_154_3_0		Narges Tepe Survey	Object Data	Diagnostic (UNCERTAIN)			ISL				
KH_154_0_0	KH_154_3_0		Narges Tepe Survey	Object Data	Diagnostic (UNCERTAIN)			PAR				

Major_ID_L1 (Parent_ID)	Major_ID_L2	Major_ID_L3	Data_Source	Category	Data_Type	Detail_Data_Type	Comments	Period Code Text	Numerical Data 1	Numerical Data 2	Numerical Data 3	Data Comments
KH_154_0_0	KH_154_3_0		Narges Tepe Survey	Object Data	Diagnostic (UNCERTAIN)			SAS				
KH_154_0_0	KH_154_3_0		Narges Tepe Survey	Object Data	Diagnostic (UNCERTAIN)			ACH				
KH_154_0_0	KH_154_3_0		Narges Tepe Survey	Object Data	Diagnostic (UNCERTAIN)			IA34				
KH_154_0_0	KH_154_4_0		Arne Survey	Map Feature	Map Feature	tepe of unknown shape						
KH_154_0_0	KH_154_4_0		Arne Survey	Site Feature	Tepe or Mounded Structure	tepe of unknown shape						
KH_155_0_0	KH_155_1_0	KH_155_1_1	C1056	Site Feature	Tepe (Circular)							
KH_155_0_0	KH_155_1_0	KH_155_1_1	C1056	Site Morphology	Circular							
KH_155_0_0	KH_155_1_0	KH_155_1_1	C1056	Site Morphology	Dimensions				0.3			ha
KH_155_0_0	KH_155_1_0	KH_155_1_1	C1056	Site Morphology	Dimensions				70.0	65.0		LW
KH_155_0_0	KH_155_1_0		C1056	Site Feature	Complex of Low Mounds							
KH_155_0_0	KH_155_1_0		C1056	Site Feature	Soil Colour Difference							
KH_155_0_0	KH_155_1_0		C1056	Site Feature	Tepe or Mounded Structure							
KH_155_0_0	KH_155_1_0		C1056	Site Morphology	Dimensions				4.6			ha
KH_155_0_0	KH_155_1_0		C1056	Site Morphology	Dimensions				315.0	195.0		LW
KH_155_0_0	KH_155_1_0		C1056	Site Morphology	Irregular							
KH_155_0_0	KH_155_2_0		Arne Survey	Map Feature	Map Feature	tepe of unknown shape						
KH_155_0_0	KH_155_2_0		Arne Survey	Site Feature	Tepe or Mounded Structure	tepe of unknown shape						
KH_155_0_0	KH_155_3_0		Narges Tepe Survey	Literature Reference	Original Survey ID	Azad Shahr Purjan Tappeh						
KH_155_0_0	KH_155_3_0		Narges Tepe Survey	Object Data	Diagnostic (UNCERTAIN)			ISL				
KH_155_0_0	KH_155_3_0		Narges Tepe Survey	Object Data	Diagnostic (UNCERTAIN)			EBA				
KH_155_0_0	KH_155_3_0		Narges Tepe Survey	Object Data	Diagnostic (UNCERTAIN)			IA34				
KH_155_0_0	KH_155_3_0		Narges Tepe Survey	Object Data	Diagnostic (UNCERTAIN)			PAR				
KH_156_0_0	KH_156_1_0		C1056	Site Feature	Soil Colour Difference							
KH_156_0_0	KH_156_1_0		C1056	Site Morphology	Dimensions				5.4			ha
KH_156_0_0	KH_156_1_0		C1056	Site Morphology	Dimensions				260.0	230.0		LW

Major_ID_L1 (Parent_ID)	Major_ID_L2	Major_ID_L3	Data_Source	Category	Data_Type	Detail_Data_Type	Comments	Period Code Text	Numerical Data 1	Numerical Data 2	Numerical Data 3	Data Comments
KH_156_0_0	KH_156_1_0		C1056	Site Morphology	Irregular							
KH_157_0_0	KH_157_1_0		C1056	Site Feature	Qaleh (unclassified)							
KH_157_0_0	KH_157_1_0		C1056	Site Feature	Tepe (Rectilinear)							
KH_157_0_0	KH_157_1_0		C1056	Site Feature	Tepe or Mounded Structure							
KH_157_0_0	KH_157_1_0		C1056	Site Morphology	Dimensions				0.7			ha
KH_157_0_0	KH_157_1_0		C1056	Site Morphology	Dimensions				85.0	80.0		LW
KH_157_0_0	KH_157_1_0		C1056	Site Morphology	Square							
KH_157_0_0	KH_157_2_0		Narges Tepe Survey	Literature Reference	Original Survey ID	Banyal Tappeh						
KH_157_0_0	KH_157_2_0		Narges Tepe Survey	Object Data	Diagnostic (UNCERTAIN)			ACH				
KH_157_0_0	KH_157_2_0		Narges Tepe Survey	Object Data	Diagnostic (UNCERTAIN)			ISL				
KH_157_0_0	KH_157_2_0		Narges Tepe Survey	Object Data	Diagnostic (UNCERTAIN)			SAS				
KH_157_0_0	KH_157_2_0		Narges Tepe Survey	Object Data	Diagnostic (UNCERTAIN)			PAR				
KH_157_0_0	KH_157_2_0		Narges Tepe Survey	Object Data	Diagnostic (UNCERTAIN)			IA34				
KH_158_0_0	KH_158_1_0		C1056	Site Feature	Tepe (Circular)							
KH_158_0_0	KH_158_1_0		C1056	Site Feature	Tepe or Mounded Structure							
KH_158_0_0	KH_158_1_0		C1056	Site Morphology	Circular							
KH_158_0_0	KH_158_1_0		C1056	Site Morphology	Dimensions				0.5			ha
KH_158_0_0	KH_158_1_0		C1056	Site Morphology	Dimensions				80.0	75.0		LW
KH_158_0_0	KH_158_2_0		Narges Tepe Survey	Literature Reference	Original Survey ID	Qelich Sheikh Tappeh						
KH_158_0_0	KH_158_2_0		Narges Tepe Survey	Object Data	Diagnostic (UNCERTAIN)			ACH				
KH_158_0_0	KH_158_2_0		Narges Tepe Survey	Object Data	Diagnostic (UNCERTAIN)			IA34				
KH_159_0_0	KH_159_1_0		C1056	Site Feature	Tepe (Rectilinear)							
KH_159_0_0	KH_159_1_0		C1056	Site Feature	Tepe or Mounded Structure							
KH_159_0_0	KH_159_1_0		C1056	Site Morphology	Dimensions				1.5			ha
KH_159_0_0	KH_159_1_0		C1056	Site Morphology	Dimensions				150.0	115.0		LW
KH_159_0_0	KH_159_1_0		C1056	Site Morphology	Rectangular							
KH_159_0_0	KH_159_2_0		Narges Tepe Survey	Literature Reference	Original Survey ID	Qal'eh Pasang Payin						

Major_ID_L1 (Parent_ID)	Major_ID_L2	Major_ID_L3	Data_Source	Category	Data_Type	Detail_Data_Type	Comments	Period Code Text	Numerical Data 1	Numerical Data 2	Numerical Data 3	Data Comments
KH_159_0_0	KH_159_2_0		Narges Tepe Survey	Object Data	Diagnostic (UNCERTAIN)			SAS				
KH_159_0_0	KH_159_2_0		Narges Tepe Survey	Object Data	Diagnostic (UNCERTAIN)			EBA				
KH_159_0_0	KH_159_2_0		Narges Tepe Survey	Object Data	Diagnostic (UNCERTAIN)			ISL				
KH_160_0_0	KH_160_1_0		C1056	Site Feature	Tepe (Ovoid)							
KH_160_0_0	KH_160_1_0		C1056	Site Feature	Tepe or Mounded Structure							
KH_160_0_0	KH_160_1_0		C1056	Site Morphology	Dimensions				2.8			ha
KH_160_0_0	KH_160_1_0		C1056	Site Morphology	Dimensions				240.0	160.0		LW
KH_160_0_0	KH_160_1_0		C1056	Site Morphology	Ovoid							
KH_160_0_0	KH_160_2_0		Narges Tepe Survey	Literature Reference	Original Survey ID	Marz Tappeh						
KH_160_0_0	KH_160_2_0		Narges Tepe Survey	Object Data	Diagnostic (UNCERTAIN)			MBA				
KH_160_0_0	KH_160_2_0		Narges Tepe Survey	Object Data	Diagnostic (UNCERTAIN)			LBA				
KH_160_0_0	KH_160_2_0		Narges Tepe Survey	Object Data	Diagnostic (UNCERTAIN)			EBA				
KH_161_0_0	KH_161_1_0		C1056	Site Feature	Complex of Low Mounds							
KH_161_0_0	KH_161_1_0		C1056	Site Feature	Tepe or Mounded Structure							
KH_161_0_0	KH_161_1_0		C1056	Site Morphology	Dimensions				3.1			ha
KH_161_0_0	KH_161_1_0		C1056	Site Morphology	Dimensions				400.0	100.0		LW
KH_161_0_0	KH_161_1_0		C1056	Site Morphology	Irregular							
KH_161_0_0	KH_161_2_0		Narges Tepe Survey	Literature Reference	Original Survey ID	Western Narges Tappeh						
KH_161_0_0	KH_161_2_0		Narges Tepe Survey	Object Data	Diagnostic (UNCERTAIN)			PAR				
KH_161_0_0	KH_161_2_0		Narges Tepe Survey	Object Data	Diagnostic (UNCERTAIN)			IA34				
KH_161_0_0	KH_161_2_0		Narges Tepe Survey	Object Data	Diagnostic (UNCERTAIN)			SAS				
KH_161_0_0	KH_161_2_0		Narges Tepe Survey	Object Data	Diagnostic (UNCERTAIN)			LBA				
KH_161_0_0	KH_161_2_0		Narges Tepe Survey	Object Data	Diagnostic (UNCERTAIN)			ACH				
KH_161_0_0	KH_161_2_0		Narges Tepe Survey	Object Data	Diagnostic (UNCERTAIN)			CH				

Major_ID_L1 (Parent_ID)	Major_ID_L2	Major_ID_L3	Data_Source	Category	Data_Type	Detail_Data_Type	Comments	Period Code Text	Numerical Data 1	Numerical Data 2	Numerical Data 3	Data Comments
KH_161_0_0	KH_161_2_0		Narges Tepe Survey	Object Data	Diagnostic (UNCERTAIN)			EBA				
KH_162_0_0	KH_162_1_0		C1056	Site Feature	Complex of Low Mounds							
KH_162_0_0	KH_162_1_0		C1056	Site Feature	Soil Colour Difference							
KH_162_0_0	KH_162_1_0		C1056	Site Feature	Tepe or Mounded Structure							
KH_162_0_0	KH_162_1_0		C1056	Site Morphology	Dimensions				41.7			ha
KH_162_0_0	KH_162_1_0		C1056	Site Morphology	Dimensions				730.0	700.0		LW
KH_162_0_0	KH_162_1_0		C1056	Site Morphology	Ovoid							
KH_162_0_0	KH_162_2_0		Narges Tepe Survey	Literature Reference	Original Survey ID	Cheheldin Tappeh						
KH_162_0_0	KH_162_2_0		Narges Tepe Survey	Object Data	Diagnostic (UNCERTAIN)			EBA				
KH_162_0_0	KH_162_2_0		Narges Tepe Survey	Object Data	Diagnostic (UNCERTAIN)			IA34				
KH_162_0_0	KH_162_2_0		Narges Tepe Survey	Object Data	Diagnostic (UNCERTAIN)			ISL				
KH_162_0_0	KH_162_2_0		Narges Tepe Survey	Object Data	Diagnostic (UNCERTAIN)			MBA				
KH_162_0_0	KH_162_2_0		Narges Tepe Survey	Object Data	Diagnostic (UNCERTAIN)			PAR				
KH_163_0_0	KH_163_1_0		C1056	Site Feature	Tepe (Ovoid)							
KH_163_0_0	KH_163_1_0		C1056	Site Feature	Tepe or Mounded Structure							
KH_163_0_0	KH_163_1_0		C1056	Site Morphology	Dimensions				0.2			ha
KH_163_0_0	KH_163_1_0		C1056	Site Morphology	Dimensions				60.0	50.0		LW
KH_163_0_0	KH_163_1_0		C1056	Site Morphology	Ovoid							
KH_164_0_0	KH_164_1_0		C1056	Site Feature	Tepe or Mounded Structure							
KH_164_0_0	KH_164_1_0		C1056	Site Morphology	Dimensions				2.9			ha
KH_164_0_0	KH_164_1_0		C1056	Site Morphology	Dimensions				195.0	170.0		LW
KH_164_0_0	KH_164_1_0		C1056	Site Morphology	Irregular							
KH_164_0_0	KH_164_2_0		Narges Tepe Survey	Literature Reference	Original Survey ID	Yaghub Plain Tappeh						
KH_164_0_0	KH_164_2_0		Narges Tepe Survey	Object Data	Diagnostic (UNCERTAIN)			LBA				
KH_164_0_0	KH_164_2_0		Narges Tepe Survey	Object Data	Diagnostic (UNCERTAIN)			MBA				

Major_ID_L1 (Parent_ID)	Major_ID_L2	Major_ID_L3	Data_Source	Category	Data_Type	Detail_Data_Type	Comments	Period Code Text	Numerical Data 1	Numerical Data 2	Numerical Data 3	Data Comments
KH_164_0_0	KH_164_2_0		Narges Tepe Survey	Object Data	Diagnostic (UNCERTAIN)			EBA				
KH_165_0_0	KH_165_1_0		C1056	Site Feature	Tepe or Mounded Structure							
KH_165_0_0	KH_165_1_0		C1056	Site Morphology	Dimensions				2.1			ha
KH_165_0_0	KH_165_1_0		C1056	Site Morphology	Dimensions				180.0	135.0		LW
KH_165_0_0	KH_165_1_0		C1056	Site Morphology	Irregular							
KH_165_0_0	KH_165_2_0		Narges Tepe Survey	Literature Reference	Original Survey ID	Din Tappeh						
KH_165_0_0	KH_165_2_0		Narges Tepe Survey	Object Data	Diagnostic (UNCERTAIN)			ACH				
KH_165_0_0	KH_165_2_0		Narges Tepe Survey	Object Data	Diagnostic (UNCERTAIN)			LBA				
KH_165_0_0	KH_165_2_0		Narges Tepe Survey	Object Data	Diagnostic (UNCERTAIN)			MBA				
KH_165_0_0	KH_165_2_0		Narges Tepe Survey	Object Data	Diagnostic (UNCERTAIN)			SAS				
KH_165_0_0	KH_165_2_0		Narges Tepe Survey	Object Data	Diagnostic (UNCERTAIN)			IA34				
KH_165_0_0	KH_165_2_0		Narges Tepe Survey	Object Data	Diagnostic (UNCERTAIN)			EBA				
KH_165_0_0	KH_165_2_0		Narges Tepe Survey	Object Data	Diagnostic (UNCERTAIN)			CH				
KH_165_0_0	KH_165_2_0		Narges Tepe Survey	Object Data	Diagnostic (UNCERTAIN)			ISL				
KH_165_0_0	KH_165_2_0		Narges Tepe Survey	Object Data	Diagnostic (UNCERTAIN)			PAR				
KH_166_0_0	KH_166_1_0		C1056	Site Feature	Complex of Low Mounds							
KH_166_0_0	KH_166_1_0		C1056	Site Feature	Tepe or Mounded Structure							
KH_166_0_0	KH_166_1_0		C1056	Site Morphology	Dimensions				8.9			ha
KH_166_0_0	KH_166_1_0		C1056	Site Morphology	Dimensions				480.0	310.0		LW
KH_166_0_0	KH_166_1_0		C1056	Site Morphology	Irregular							
KH_166_0_0	KH_166_2_0		Arne Survey	Literature Reference	Original Survey ID	22. Tepé Azad Male						
KH_166_0_0	KH_166_2_0		Arne Survey	Object Data	Diagnostic (UNCERTAIN)			ISL				
KH_166_0_0	KH_166_2_0		Arne Survey	Object Data	Pottery							
KH_166_0_0	KH_166_2_0		Arne Survey	Object Data	Pottery (Initial Counts)				7.0			sherds

Major_ID_L1 (Parent_ID)	Major_ID_L2	Major_ID_L3	Data_Source	Category	Data_Type	Detail_Data_Type	Comments	Period Code Text	Numerical Data 1	Numerical Data 2	Numerical Data 3	Data Comments
KH_166_0_0	KH_166_2_0		Arne Survey	Site Feature	Complex of Low Mounds	3 mounds						
KH_166_0_0	KH_166_2_0		Arne Survey	Site Feature	Tepe or Mounded Structure							
KH_166_0_0	KH_166_2_0		Arne Survey	Site Morphology	Dimensions				120.0	120.0	80.0	LWH
KH_166_0_0	KH_166_2_0		Arne Survey	Site Morphology	Height 5-10m						8.0	H
KH_166_0_0	KH_166_3_0	KH_166_3_1	Japanese Survey	Literature Reference	Original Survey ID	B6-No03 Āzād Tappeh A						
KH_166_0_0	KH_166_3_0	KH_166_3_1	Japanese Survey	Object Data	Object Comment(s)	gray polished pottery						
KH_166_0_0	KH_166_3_0	KH_166_3_1	Japanese Survey	Object Data	Pottery							
KH_166_0_0	KH_166_3_0	KH_166_3_1	Japanese Survey	Site Feature	Tepe (Ovoid)							
KH_166_0_0	KH_166_3_0	KH_166_3_1	Japanese Survey	Site Feature	Tepe or Mounded Structure							
KH_166_0_0	KH_166_3_0	KH_166_3_1	Japanese Survey	Site Morphology	Dimensions				0.5			ha
KH_166_0_0	KH_166_3_0	KH_166_3_1	Japanese Survey	Site Morphology	Dimensions				184.0	164.0	11.0	LWH
KH_166_0_0	KH_166_3_0	KH_166_3_1	Japanese Survey	Site Morphology	Height 10 -15m							
KH_166_0_0	KH_166_3_0	KH_166_3_1	Japanese Survey	Site Morphology	Ovoid							
KH_166_0_0	KH_166_3_0	KH_166_3_2	Japanese Survey	Literature Reference	Original Survey ID	B6-No04 Āzād Tappeh B						
KH_166_0_0	KH_166_3_0	KH_166_3_2	Japanese Survey	Object Data	Diagnostic (UNCERTAIN)			ISL				
KH_166_0_0	KH_166_3_0	KH_166_3_2	Japanese Survey	Object Data	Object Comment(s)	gray polished pottery and islamic pottery						
KH_166_0_0	KH_166_3_0	KH_166_3_2	Japanese Survey	Object Data	Pottery							
KH_166_0_0	KH_166_3_0	KH_166_3_2	Japanese Survey	Site Feature	Tepe (Ovoid)							
KH_166_0_0	KH_166_3_0	KH_166_3_2	Japanese Survey	Site Feature	Tepe or Mounded Structure							
KH_166_0_0	KH_166_3_0	KH_166_3_2	Japanese Survey	Site Morphology	Dimensions				0.9			ha
KH_166_0_0	KH_166_3_0	KH_166_3_2	Japanese Survey	Site Morphology	Dimensions				170.0	160.0	14.0	LWH
KH_166_0_0	KH_166_3_0	KH_166_3_2	Japanese Survey	Site Morphology	Height 10 -15m							
KH_166_0_0	KH_166_3_0	KH_166_3_2	Japanese Survey	Site Morphology	Ovoid							
KH_166_0_0	KH_166_3_0	KH_166_3_3	Japanese Survey	Literature Reference	Original Survey ID	B6-No05 Āzād Tappeh C						
KH_166_0_0	KH_166_3_0	KH_166_3_3	Japanese Survey	Object Data	Object Comment(s)	gray polished pottery						
KH_166_0_0	KH_166_3_0	KH_166_3_3	Japanese Survey	Object Data	Pottery							
KH_166_0_0	KH_166_3_0	KH_166_3_3	Japanese Survey	Site Feature	Tepe (Ovoid)							
KH_166_0_0	KH_166_3_0	KH_166_3_3	Japanese Survey	Site Feature	Tepe or Mounded Structure							

Major_ID_L1 (Parent_ID)	Major_ID_L2	Major_ID_L3	Data_Source	Category	Data_Type	Detail_Data_Type	Comments	Period Code Text	Numerical Data 1	Numerical Data 2	Numerical Data 3	Data Comments
KH_166_0_0	KH_166_3_0	KH_166_3_3	Japanese Survey	Site Morphology	Dimensions				2.3			ha
KH_166_0_0	KH_166_3_0	KH_166_3_3	Japanese Survey	Site Morphology	Dimensions				140.0	230.0	8.5	LWH
KH_166_0_0	KH_166_3_0	KH_166_3_3	Japanese Survey	Site Morphology	Height 5-10m							
KH_166_0_0	KH_166_3_0	KH_166_3_3	Japanese Survey	Site Morphology	Ovoid							
KH_166_0_0	KH_166_4_0	KH_166_4_1	Narges Tepe Survey	Literature Reference	Original Survey ID	Azad A Tappeh						
KH_166_0_0	KH_166_4_0	KH_166_4_1	Narges Tepe Survey	Object Data	Diagnostic (UNCERTAIN)			EBA				
KH_166_0_0	KH_166_4_0	KH_166_4_1	Narges Tepe Survey	Object Data	Diagnostic (UNCERTAIN)			MBA				
KH_166_0_0	KH_166_4_0	KH_166_4_1	Narges Tepe Survey	Object Data	Diagnostic (UNCERTAIN)			IA34				
KH_166_0_0	KH_166_4_0	KH_166_4_1	Narges Tepe Survey	Object Data	Diagnostic (UNCERTAIN)			PAR				
KH_166_0_0	KH_166_4_0	KH_166_4_1	Narges Tepe Survey	Object Data	Diagnostic (UNCERTAIN)			ISL				
KH_166_0_0	KH_166_4_0	KH_166_4_1	Narges Tepe Survey	Object Data	Diagnostic (UNCERTAIN)			LBA				
KH_166_0_0	KH_166_4_0	KH_166_4_2	Narges Tepe Survey	Literature Reference	Original Survey ID	Azad B Tappeh						
KH_166_0_0	KH_166_4_0	KH_166_4_2	Narges Tepe Survey	Object Data	Diagnostic (UNCERTAIN)			IA34				
KH_166_0_0	KH_166_4_0	KH_166_4_2	Narges Tepe Survey	Object Data	Diagnostic (UNCERTAIN)			ISL				
KH_166_0_0	KH_166_4_0	KH_166_4_3	Narges Tepe Survey	Literature Reference	Original Survey ID	Azad C (Je)Tappeh						
KH_166_0_0	KH_166_4_0	KH_166_4_3	Narges Tepe Survey	Object Data	Diagnostic (UNCERTAIN)			IA34				
KH_166_0_0	KH_166_4_0	KH_166_4_3	Narges Tepe Survey	Object Data	Diagnostic (UNCERTAIN)			ISL				
KH_166_0_0	KH_166_4_0	KH_166_4_3	Narges Tepe Survey	Object Data	Diagnostic (UNCERTAIN)			PAR				
KH_167_0_0	KH_167_1_0		C1056	Site Feature	Tepe (Circular)							
KH_167_0_0	KH_167_1_0		C1056	Site Feature	Tepe or Mounded Structure							
KH_167_0_0	KH_167_1_0		C1056	Site Morphology	Circular							
KH_167_0_0	KH_167_1_0		C1056	Site Morphology	Dimensions				0.8			ha
KH_167_0_0	KH_167_1_0		C1056	Site Morphology	Dimensions				120.0	105.0		LW
KH_167_0_0	KH_167_2_0		Japanese Survey	Literature Reference	Original Survey ID	B6-No12 Mouš Tappeh						

Major_ID_L1 (Parent_ID)	Major_ID_L2	Major_ID_L3	Data_Source	Category	Data_Type	Detail_Data_Type	Comments	Period Code Text	Numerical Data 1	Numerical Data 2	Numerical Data 3	Data Comments
KH_167_0_0	KH_167_2_0		Japanese Survey	Object Data	Object Comment(s)	gray polished pottery						
KH_167_0_0	KH_167_2_0		Japanese Survey	Object Data	Pottery							
KH_167_0_0	KH_167_2_0		Japanese Survey	Site Feature	Tepe (Circular)							
KH_167_0_0	KH_167_2_0		Japanese Survey	Site Feature	Tepe or Mounded Structure							
KH_167_0_0	KH_167_2_0		Japanese Survey	Site Morphology	Circular							
KH_167_0_0	KH_167_2_0		Japanese Survey	Site Morphology	Dimensions				0.8			ha
KH_167_0_0	KH_167_2_0		Japanese Survey	Site Morphology	Dimensions				108.0	117.0	8.0	LWH
KH_167_0_0	KH_167_2_0		Japanese Survey	Site Morphology	Height 5-10m							
KH_167_0_0	KH_167_3_0		Narges Tepe Survey	Literature Reference	Original Survey ID	Mush Tappeh						
KH_167_0_0	KH_167_3_0		Narges Tepe Survey	Object Data	Diagnostic (UNCERTAIN)			IA34				
KH_167_0_0	KH_167_3_0		Narges Tepe Survey	Object Data	Diagnostic (UNCERTAIN)			EBA				
KH_169_0_0	KH_169_1_0		C1056	Site Feature	Tepe (Flat Top)							
KH_169_0_0	KH_169_1_0		C1056	Site Feature	Tepe or Mounded Structure							
KH_169_0_0	KH_169_1_0		C1056	Site Morphology	Dimensions				7.4			ha
KH_169_0_0	KH_169_1_0		C1056	Site Morphology	Dimensions				385.0	230.0		LW
KH_169_0_0	KH_169_1_0		C1056	Site Morphology	Irregular							
KH_169_0_0	KH_169_2_0		Arne Survey	Literature Reference	Original Survey ID	153. Kara aghač						
KH_169_0_0	KH_169_2_0		Arne Survey	Site Feature	Tepe or Mounded Structure							
KH_169_0_0	KH_169_3_0		Japanese Survey	Literature Reference	Original Survey ID	D5-No05 Unnamed						
KH_169_0_0	KH_169_3_0		Japanese Survey	Object Data	Object Comment(s)	painted pottery, burnished dark gray pottery and Islamic pottery						
KH_169_0_0	KH_169_3_0		Japanese Survey	Object Data	Pottery							
KH_169_0_0	KH_169_3_0		Japanese Survey	Site Feature	Tepe or Mounded Structure							
KH_169_0_0	KH_169_3_0		Japanese Survey	Site Morphology	Dimensions				7.8			ha
KH_169_0_0	KH_169_3_0		Japanese Survey	Site Morphology	Dimensions				253.0	361.5	11.9	LWH
KH_169_0_0	KH_169_3_0		Japanese Survey	Site Morphology	Height 10 -15m							
KH_169_0_0	KH_169_3_0		Japanese Survey	Site Morphology	Irregular							
KH_169_0_0	KH_169_4_0		Narges Tepe Survey	Literature Reference	Original Survey ID	Qareh Aqach Tappeh						

Major_ID_L1 (Parent_ID)	Major_ID_L2	Major_ID_L3	Data_Source	Category	Data_Type	Detail_Data_Type	Comments	Period Code Text	Numerical Data 1	Numerical Data 2	Numerical Data 3	Data Comments
KH_169_0_0	KH_169_4_0		Narges Tepe Survey	Object Data	Diagnostic (UNCERTAIN)			IA34				
KH_169_0_0	KH_169_4_0		Narges Tepe Survey	Object Data	Diagnostic (UNCERTAIN)			NEO				
KH_169_0_0	KH_169_4_0		Narges Tepe Survey	Object Data	Diagnostic (UNCERTAIN)			EBA				
KH_170_0_0	KH_170_1_0		C1056	Site Feature	Tepe (Circular)							
KH_170_0_0	KH_170_1_0		C1056	Site Feature	Tepe or Mounded Structure							
KH_170_0_0	KH_170_1_0		C1056	Site Morphology	Circular							
KH_170_0_0	KH_170_1_0		C1056	Site Morphology	Dimensions				3.9			ha
KH_170_0_0	KH_170_1_0		C1056	Site Morphology	Dimensions				240.0	215.0		LW
KH_170_0_0	KH_170_2_0		Arne Survey	Literature Reference	Original Survey ID	56. Gamiš Tepé II						
KH_170_0_0	KH_170_2_0		Arne Survey	Object Data	Diagnostic (UNCERTAIN)			PRE				
KH_170_0_0	KH_170_2_0		Arne Survey	Object Data	Pottery							
KH_170_0_0	KH_170_2_0		Arne Survey	Object Data	Pottery (Initial Counts)	painted only			2.0			sherds
KH_170_0_0	KH_170_2_0		Arne Survey	Site Feature	Tepe (Rectilinear)							
KH_170_0_0	KH_170_2_0		Arne Survey	Site Feature	Tepe or Mounded Structure							
KH_170_0_0	KH_170_2_0		Arne Survey	Site Morphology	Dimensions				140.0		7.0	diameter; H
KH_170_0_0	KH_170_2_0		Arne Survey	Site Morphology	Height 5-10m							
KH_170_0_0	KH_170_2_0		Arne Survey	Site Morphology	Rectilinear							
KH_170_0_0	KH_170_3_0		Narges Tepe Survey	Literature Reference	Original Survey ID	Komeysh Tappeh						
KH_170_0_0	KH_170_3_0		Narges Tepe Survey	Object Data	Diagnostic (UNCERTAIN)			EBA				
KH_170_0_0	KH_170_3_0		Narges Tepe Survey	Object Data	Diagnostic (UNCERTAIN)			MBA				
KH_170_0_0	KH_170_3_0		Narges Tepe Survey	Object Data	Diagnostic (UNCERTAIN)			LBA				
KH_171_0_0	KH_171_1_0		C1056	Site Feature	Tepe or Mounded Structure							
KH_171_0_0	KH_171_1_0		C1056	Site Morphology	Dimensions				1.4			ha
KH_171_0_0	KH_171_1_0		C1056	Site Morphology	Dimensions				240.0	80.0		LW
KH_171_0_0	KH_171_1_0		C1056	Site Morphology	Irregular							
KH_171_0_0	KH_171_2_0		Arne Survey	Literature Reference	Original Survey ID	159. Boz O(gh)lan						
KH_171_0_0	KH_171_2_0		Arne Survey	Site Feature	Tepe or Mounded Structure							

Major_ID_L1 (Parent_ID)	Major_ID_L2	Major_ID_L3	Data_Source	Category	Data_Type	Detail_Data_Type	Comments	Period Code Text	Numerical Data 1	Numerical Data 2	Numerical Data 3	Data Comments
KH_171_0_0	KH_171_3_0	KH_171_3_1	Narges Tepe Survey	Literature Reference	Original Survey ID	Buzaqlan A Tappeh						
KH_171_0_0	KH_171_3_0	KH_171_3_1	Narges Tepe Survey	Object Data	Diagnostic (UNCERTAIN)			EBA				
KH_171_0_0	KH_171_3_0	KH_171_3_1	Narges Tepe Survey	Object Data	Diagnostic (UNCERTAIN)			LBA				
KH_171_0_0	KH_171_3_0	KH_171_3_1	Narges Tepe Survey	Object Data	Diagnostic (UNCERTAIN)			IA34				
KH_171_0_0	KH_171_3_0	KH_171_3_1	Narges Tepe Survey	Object Data	Diagnostic (UNCERTAIN)			MBA				
KH_171_0_0	KH_171_3_0	KH_171_3_2	Narges Tepe Survey	Literature Reference	Original Survey ID	Buzaqlan B Tappeh						
KH_171_0_0	KH_171_3_0	KH_171_3_2	Narges Tepe Survey	Object Data	Diagnostic (UNCERTAIN)			EBA				
KH_171_0_0	KH_171_3_0		Narges Tepe Survey	Literature Reference	Original Survey ID	Buzaqlan Tappeh						
KH_171_0_0	KH_171_3_0		Narges Tepe Survey	Object Data	Diagnostic (UNCERTAIN)			IA34				
KH_171_0_0	KH_171_3_0		Narges Tepe Survey	Object Data	Diagnostic (UNCERTAIN)			ISL				
KH_171_0_0	KH_171_3_0		Narges Tepe Survey	Object Data	Diagnostic (UNCERTAIN)			ACH				
KH_172_0_0	KH_172_1_0		C1056	Site Feature	Tepe (Ovoid)							
KH_172_0_0	KH_172_1_0		C1056	Site Feature	Tepe or Mounded Structure							
KH_172_0_0	KH_172_1_0		C1056	Site Morphology	Dimensions				0.6			ha
KH_172_0_0	KH_172_1_0		C1056	Site Morphology	Dimensions				125.0	70.0		LW
KH_172_0_0	KH_172_1_0		C1056	Site Morphology	Ovoid							
KH_172_0_0	KH_172_2_0		Japanese Survey	Literature Reference	Original Survey ID	E4 Tappeh Haji Rajab						
KH_172_0_0	KH_172_2_0		Japanese Survey	Object Data	Object Comment(s)	painted pottery and burnished dark gray pottery						
KH_172_0_0	KH_172_2_0		Japanese Survey	Object Data	Pottery							
KH_172_0_0	KH_172_2_0		Japanese Survey	Site Feature	Tepe (Ovoid)							
KH_172_0_0	KH_172_2_0		Japanese Survey	Site Feature	Tepe or Mounded Structure							
KH_172_0_0	KH_172_2_0		Japanese Survey	Site Morphology	Dimensions				203.0	186.0	5.0	LWH
KH_172_0_0	KH_172_2_0		Japanese Survey	Site Morphology	Height 5-10m							
KH_172_0_0	KH_172_2_0		Japanese Survey	Site Morphology	Ovoid							

Major_ID_L1 (Parent_ID)	Major_ID_L2	Major_ID_L3	Data_Source	Category	Data_Type	Detail_Data_Type	Comments	Period Code Text	Numerical Data 1	Numerical Data 2	Numerical Data 3	Data Comments
KH_172_0_0	KH_172_3_0		Narges Tepe Survey	Literature Reference	Original Survey ID	Ramian Haji Rajab Tappeh						
KH_172_0_0	KH_172_3_0		Narges Tepe Survey	Object Data	Diagnostic (UNCERTAIN)			MBA				
KH_172_0_0	KH_172_3_0		Narges Tepe Survey	Object Data	Diagnostic (UNCERTAIN)			EBA				
KH_173_0_0	KH_173_1_0		C1056	Site Feature	Tepe (Ovoid)							
KH_173_0_0	KH_173_1_0		C1056	Site Feature	Tepe or Mounded Structure							
KH_173_0_0	KH_173_1_0		C1056	Site Morphology	Dimensions				0.8			ha
KH_173_0_0	KH_173_1_0		C1056	Site Morphology	Dimensions				125.0	85.0		LW
KH_173_0_0	KH_173_1_0		C1056	Site Morphology	Ovoid							
KH_173_0_0	KH_173_2_0		Narges Tepe Survey	Literature Reference	Original Survey ID	Ramian Chuli Tappeh						
KH_173_0_0	KH_173_2_0		Narges Tepe Survey	Object Data	Diagnostic (UNCERTAIN)			EBA				
KH_174_0_0	KH_174_1_0		C1056	Site Feature	Complex of Low Mounds							
KH_174_0_0	KH_174_1_0		C1056	Site Feature	Tepe or Mounded Structure							
KH_174_0_0	KH_174_1_0		C1056	Site Morphology	Dimensions				24.5			ha
KH_174_0_0	KH_174_1_0		C1056	Site Morphology	Dimensions				895.0	440.0		LW
KH_174_0_0	KH_174_1_0		C1056	Site Morphology	Irregular							
KH_174_0_0	KH_174_2_0		Arne Survey	Literature Reference	Original Survey ID	178. Karga tepé						
KH_174_0_0	KH_174_2_0		Arne Survey	Site Feature	Tepe or Mounded Structure							
KH_174_0_0	KH_174_3_0		Narges Tepe Survey	Literature Reference	Original Survey ID							
KH_174_0_0	KH_174_3_0		Narges Tepe Survey	Object Data	Diagnostic (UNCERTAIN)			PAR				
KH_174_0_0	KH_174_3_0		Narges Tepe Survey	Object Data	Diagnostic (UNCERTAIN)			IA34				
KH_175_0_0	KH_175_1_0		C1056	Site Feature	Complex of Low Mounds							
KH_175_0_0	KH_175_1_0		C1056	Site Feature	Tepe or Mounded Structure							
KH_175_0_0	KH_175_1_0		C1056	Site Morphology	Dimensions				56.1			ha
KH_175_0_0	KH_175_1_0		C1056	Site Morphology	Dimensions				1135.0	835.0		LW
KH_175_0_0	KH_175_1_0		C1056	Site Morphology	Irregular							
KH_175_0_0	KH_175_2_0		Arne Survey	Literature Reference	Original Survey ID	179. Þultepé (= Sultepé)						

Major_ID_L1 (Parent_ID)	Major_ID_L2	Major_ID_L3	Data_Source	Category	Data_Type	Detail_Data_Type	Comments	Period Code Text	Numerical Data 1	Numerical Data 2	Numerical Data 3	Data Comments
KH_175_0_0	KH_175_2_0		Arne Survey	Site Feature	Tepe or Mounded Structure							
KH_175_0_0	KH_175_2_0		Narges Tepe Survey	Literature Reference	Original Survey ID	Suli Tappeh						
KH_175_0_0	KH_175_2_0		Narges Tepe Survey	Object Data	Diagnostic (UNCERTAIN)			PAR				
KH_175_0_0	KH_175_2_0		Narges Tepe Survey	Object Data	Diagnostic (UNCERTAIN)			IA34				
KH_175_0_0	KH_175_2_0		Narges Tepe Survey	Object Data	Diagnostic (UNCERTAIN)			ISL				
KH_176_0_0	KH_176_1_0	KH_176_1_1	C1056	Site Feature	Tepe (Circular)							
KH_176_0_0	KH_176_1_0	KH_176_1_1	C1056	Site Morphology	Circular							
KH_176_0_0	KH_176_1_0	KH_176_1_1	C1056	Site Morphology	Dimensions				0.6			ha
KH_176_0_0	KH_176_1_0	KH_176_1_1	C1056	Site Morphology	Dimensions				110.0	90.0		LW
KH_176_0_0	KH_176_1_0		C1056	Site Feature	Soil Colour Difference							
KH_176_0_0	KH_176_1_0		C1056	Site Feature	Tepe or Mounded Structure							
KH_176_0_0	KH_176_1_0		C1056	Site Morphology	Dimensions				5.2			ha
KH_176_0_0	KH_176_1_0		C1056	Site Morphology	Dimensions				360.0	225.0		LW
KH_176_0_0	KH_176_1_0		C1056	Site Morphology	Irregular							
KH_176_0_0	KH_176_2_0	KH_176_2_1	Japanese Survey	Literature Reference	Original Survey ID	D5-No11 Ney Tappeh A						
KH_176_0_0	KH_176_2_0	KH_176_2_1	Japanese Survey	Object Data	Diagnostic (UNCERTAIN)			ISL				
KH_176_0_0	KH_176_2_0	KH_176_2_1	Japanese Survey	Object Data	Object Comment(s)	red pottery and Islamic pottery						
KH_176_0_0	KH_176_2_0	KH_176_2_1	Japanese Survey	Object Data	Pottery							
KH_176_0_0	KH_176_2_0	KH_176_2_1	Japanese Survey	Site Feature	Tepe (Circular)							
KH_176_0_0	KH_176_2_0	KH_176_2_1	Japanese Survey	Site Feature	Tepe or Mounded Structure							
KH_176_0_0	KH_176_2_0	KH_176_2_1	Japanese Survey	Site Morphology	Circular							
KH_176_0_0	KH_176_2_0	KH_176_2_1	Japanese Survey	Site Morphology	Dimensions				66.5	19.4		diameter; H
KH_176_0_0	KH_176_2_0	KH_176_2_1	Japanese Survey	Site Morphology	Dimensions				0.7			ha
KH_176_0_0	KH_176_2_0	KH_176_2_1	Japanese Survey	Site Morphology	Height 15-20m							
KH_176_0_0	KH_176_2_0	KH_176_2_2	Japanese Survey	Literature Reference	Original Survey ID	D5-No12 Ney Tappeh B						
KH_176_0_0	KH_176_2_0	KH_176_2_2	Japanese Survey	Object Data	Diagnostic (UNCERTAIN)			ISL				

Major_ID_L1 (Parent_ID)	Major_ID_L2	Major_ID_L3	Data_Source	Category	Data_Type	Detail_Data_Type	Comments	Period Code Text	Numerical Data 1	Numerical Data 2	Numerical Data 3	Data Comments
KH_176_0_0	KH_176_2_0	KH_176_2_2	Japanese Survey	Object Data	Object Comment(s)	burnished dark gray pottery, burnished reddish brown pottery, red pottery and Islamic pottery						
KH_176_0_0	KH_176_2_0	KH_176_2_2	Japanese Survey	Object Data	Pottery							
KH_176_0_0	KH_176_2_0	KH_176_2_2	Japanese Survey	Site Feature	Tepe or Mounded Structure							
KH_176_0_0	KH_176_2_0	KH_176_2_2	Japanese Survey	Site Morphology	Dimensions				4.1			ha
KH_176_0_0	KH_176_2_0	KH_176_2_2	Japanese Survey	Site Morphology	Dimensions				332.0	272.0	7.0	LWH
KH_176_0_0	KH_176_2_0	KH_176_2_2	Japanese Survey	Site Morphology	Irregular							
KH_176_0_0	KH_176_3_0		Narges Tepe Survey	Literature Reference	Original Survey ID	Mokhaberat Tappeh						
KH_176_0_0	KH_176_3_0		Narges Tepe Survey	Object Data	Diagnostic (UNCERTAIN)			MBA				
KH_176_0_0	KH_176_3_0		Narges Tepe Survey	Object Data	Diagnostic (UNCERTAIN)			ACH				
KH_176_0_0	KH_176_3_0		Narges Tepe Survey	Object Data	Diagnostic (UNCERTAIN)			PAR				
KH_176_0_0	KH_176_3_0		Narges Tepe Survey	Object Data	Diagnostic (UNCERTAIN)			IA34				
KH_176_0_0	KH_176_4_0		Narges Tepe Survey	Literature Reference	Original Survey ID	North Bagherabad Tappeh						
KH_176_0_0	KH_176_4_0		Narges Tepe Survey	Object Data	Diagnostic (UNCERTAIN)			ISL				
KH_176_0_0	KH_176_4_0		Narges Tepe Survey	Object Data	Diagnostic (UNCERTAIN)			IA34				
KH_176_0_0	KH_176_4_0		Narges Tepe Survey	Object Data	Diagnostic (UNCERTAIN)			ACH				
KH_176_0_0	KH_176_4_0		Narges Tepe Survey	Object Data	Diagnostic (UNCERTAIN)			PAR				
KH_176_0_0	KH_176_4_0		Narges Tepe Survey	Object Data	Diagnostic (UNCERTAIN)			SAS				
KH_176_0_0	KH_176_5_0		Narges Tepe Survey	Literature Reference	Original Survey ID	South Bagher or South Bagherabad Tappeh						
KH_176_0_0	KH_176_5_0		Narges Tepe Survey	Object Data	Diagnostic (UNCERTAIN)			EBA				

Major_ID_L1 (Parent_ID)	Major_ID_L2	Major_ID_L3	Data_Source	Category	Data_Type	Detail_Data_Type	Comments	Period Code Text	Numerical Data 1	Numerical Data 2	Numerical Data 3	Data Comments
KH_176_0_0	KH_176_5_0		Narges Tepe Survey	Object Data	Diagnostic (UNCERTAIN)			ISL				
KH_176_0_0	KH_176_5_0		Narges Tepe Survey	Object Data	Diagnostic (UNCERTAIN)			CH				
KH_177_0_0	KH_177_1_0		C1056	Site Feature	Tepe (Circular)							
KH_177_0_0	KH_177_1_0		C1056	Site Feature	Tepe or Mounded Structure							
KH_177_0_0	KH_177_1_0		C1056	Site Morphology	Circular							
KH_177_0_0	KH_177_1_0		C1056	Site Morphology	Dimensions				0.5			ha
KH_177_0_0	KH_177_1_0		C1056	Site Morphology	Dimensions				80.0	80.0		LW
KH_177_0_0	KH_177_2_0	KH_177_2_1	Japanese Survey	Literature Reference	Original Survey ID	D5-No06 Tappeh Širange bala A						
KH_177_0_0	KH_177_2_0	KH_177_2_1	Japanese Survey	Object Data	Diagnostic (UNCERTAIN)			ISL				
KH_177_0_0	KH_177_2_0	KH_177_2_1	Japanese Survey	Object Data	Object Comment(s)	painted pottery, burnished dark gray pottery, red pottery and islamic pottery						
KH_177_0_0	KH_177_2_0	KH_177_2_1	Japanese Survey	Object Data	Pottery							
KH_177_0_0	KH_177_2_0	KH_177_2_1	Japanese Survey	Site Feature	Tepe (Circular)							
KH_177_0_0	KH_177_2_0	KH_177_2_1	Japanese Survey	Site Feature	Tepe or Mounded Structure							
KH_177_0_0	KH_177_2_0	KH_177_2_1	Japanese Survey	Site Morphology	Circular							
KH_177_0_0	KH_177_2_0	KH_177_2_1	Japanese Survey	Site Morphology	Dimensions				97.0	12.8		diameter; H
KH_177_0_0	KH_177_2_0	KH_177_2_1	Japanese Survey	Site Morphology	Dimensions				0.6			ha
KH_177_0_0	KH_177_2_0	KH_177_2_1	Japanese Survey	Site Morphology	Height 10 -15m							
KH_177_0_0	KH_177_2_0	KH_177_2_2	Japanese Survey	Literature Reference	Original Survey ID	D5-No07 Tappeh Širange bala B						
KH_177_0_0	KH_177_2_0	KH_177_2_2	Japanese Survey	Object Data	Brick							
KH_177_0_0	KH_177_2_0	KH_177_2_2	Japanese Survey	Object Data	Diagnostic (UNCERTAIN)			ISL				
KH_177_0_0	KH_177_2_0	KH_177_2_2	Japanese Survey	Object Data	Object Comment(s)	red pottery and Islamic pottery						
KH_177_0_0	KH_177_2_0	KH_177_2_2	Japanese Survey	Object Data	Pottery							
KH_177_0_0	KH_177_2_0	KH_177_2_2	Japanese Survey	Site Feature	External Ditch	surrounded with ditch						
KH_177_0_0	KH_177_2_0	KH_177_2_2	Japanese Survey	Site Feature	Tepe (Ovoid)							
KH_177_0_0	KH_177_2_0	KH_177_2_2	Japanese Survey	Site Feature	Tepe or Mounded Structure							

Major_ID_L1 (Parent_ID)	Major_ID_L2	Major_ID_L3	Data_Source	Category	Data_Type	Detail_Data_Type	Comments	Period Code Text	Numerical Data 1	Numerical Data 2	Numerical Data 3	Data Comments
KH_177_0_0	KH_177_2_0	KH_177_2_2	Japanese Survey	Site Morphology	Dimensions				2.7			ha
KH_177_0_0	KH_177_2_0	KH_177_2_2	Japanese Survey	Site Morphology	Dimensions				230.0	118.0	10.0	LWH
KH_177_0_0	KH_177_2_0	KH_177_2_2	Japanese Survey	Site Morphology	Height 10 -15m							
KH_177_0_0	KH_177_2_0	KH_177_2_2	Japanese Survey	Site Morphology	Ovoid							
KH_177_0_0	KH_177_3_0		Narges Tepe Survey	Literature Reference	Original Survey ID	Deraz 2 Tappeh						
KH_177_0_0	KH_177_3_0		Narges Tepe Survey	Object Data	Diagnostic (UNCERTAIN)			EBA				
KH_179_0_0	KH_179_1_0	KH_179_1_1	C1056	Site Feature	Tepe (Circular)							
KH_179_0_0	KH_179_1_0	KH_179_1_1	C1056	Site Morphology	Circular							
KH_179_0_0	KH_179_1_0	KH_179_1_1	C1056	Site Morphology	Dimensions				0.6			ha
KH_179_0_0	KH_179_1_0	KH_179_1_1	C1056	Site Morphology	Dimensions				90.0	85.0		LW
KH_179_0_0	KH_179_1_0		C1056	Site Feature	Soil Colour Difference							
KH_179_0_0	KH_179_1_0		C1056	Site Feature	Tepe or Mounded Structure							
KH_179_0_0	KH_179_1_0		C1056	Site Morphology	Dimensions				8.5			ha
KH_179_0_0	KH_179_1_0		C1056	Site Morphology	Dimensions				470.0	250.0		LW
KH_179_0_0	KH_179_1_0		C1056	Site Morphology	Ovoid							
KH_180_0_0	KH_180_1_0		C1056	Site Feature	Soil Colour Difference							
KH_180_0_0	KH_180_1_0		C1056	Site Morphology	Dimensions				2.4			ha
KH_180_0_0	KH_180_1_0		C1056	Site Morphology	Dimensions				185.0	150.0		LW
KH_180_0_0	KH_180_1_0		C1056	Site Morphology	Irregular							
KH_181_0_0	KH_181_1_0	KH_181_1_1	C1056	Site Feature	Tepe (Circular)							
KH_181_0_0	KH_181_1_0	KH_181_1_1	C1056	Site Morphology	Circular							
KH_181_0_0	KH_181_1_0	KH_181_1_1	C1056	Site Morphology	Dimensions				0.9			ha
KH_181_0_0	KH_181_1_0	KH_181_1_1	C1056	Site Morphology	Dimensions				100.0	100.0		LW
KH_181_0_0	KH_181_1_0	KH_181_1_2	C1056	Site Feature	Tepe (Circular)							
KH_181_0_0	KH_181_1_0	KH_181_1_2	C1056	Site Morphology	Circular							
KH_181_0_0	KH_181_1_0	KH_181_1_2	C1056	Site Morphology	Dimensions				0.4			ha
KH_181_0_0	KH_181_1_0	KH_181_1_2	C1056	Site Morphology	Dimensions				85.0	70.0		LW
KH_181_0_0	KH_181_1_0		C1056	Site Feature	Soil Colour Difference							
KH_181_0_0	KH_181_1_0		C1056	Site Feature	Tepe or Mounded Structure							
KH_181_0_0	KH_181_1_0		C1056	Site Morphology	Dimensions				11.2			ha
KH_181_0_0	KH_181_1_0		C1056	Site Morphology	Dimensions				675.0	285.0		LW
KH_181_0_0	KH_181_1_0		C1056	Site Morphology	Irregular							
KH_182_0_0	KH_182_1_0		C1056	Site Feature	Tepe (Flat Top)							

Major_ID_L1 (Parent_ID)	Major_ID_L2	Major_ID_L3	Data_Source	Category	Data_Type	Detail_Data_Type	Comments	Period Code Text	Numerical Data 1	Numerical Data 2	Numerical Data 3	Data Comments
KH_182_0_0	KH_182_1_0		C1056	Site Feature	Tepe or Mounded Structure							
KH_182_0_0	KH_182_1_0		C1056	Site Morphology	Dimensions				7.6			ha
KH_182_0_0	KH_182_1_0		C1056	Site Morphology	Dimensions				315.0	250.0		LW
KH_182_0_0	KH_182_1_0		C1056	Site Morphology	Irregular							
KH_182_0_0	KH_182_2_0		Narges Tepe Survey	Literature Reference	Original Survey ID	Ramian Kaji Tappeh						
KH_182_0_0	KH_182_2_0		Narges Tepe Survey	Object Data	Diagnostic (UNCERTAIN)			EBA				
KH_183_0_0	KH_183_1_0		C1056	Site Feature	Tepe (Circular)							
KH_183_0_0	KH_183_1_0		C1056	Site Feature	Tepe or Mounded Structure							
KH_183_0_0	KH_183_1_0		C1056	Site Morphology	Circular							
KH_183_0_0	KH_183_1_0		C1056	Site Morphology	Dimensions				3.7			ha
KH_183_0_0	KH_183_1_0		C1056	Site Morphology	Dimensions				250.0	185.0		LW
KH_184_0_0	KH_184_1_0	KH_184_1_1	C1056	Site Feature	Tepe (Circular)							
KH_184_0_0	KH_184_1_0	KH_184_1_1	C1056	Site Morphology	Circular							
KH_184_0_0	KH_184_1_0	KH_184_1_1	C1056	Site Morphology	Dimensions				3.2			ha
KH_184_0_0	KH_184_1_0	KH_184_1_1	C1056	Site Morphology	Dimensions				205.0	205.0		LW
KH_184_0_0	KH_184_1_0	KH_184_1_2	C1056	Site Feature	Tepe (Circular)							
KH_184_0_0	KH_184_1_0	KH_184_1_2	C1056	Site Morphology	Circular							
KH_184_0_0	KH_184_1_0	KH_184_1_2	C1056	Site Morphology	Dimensions				0.2			ha
KH_184_0_0	KH_184_1_0	KH_184_1_2	C1056	Site Morphology	Dimensions				50.0	40.0		LW
KH_184_0_0	KH_184_1_0		C1056	Site Feature	Tepe or Mounded Structure							
KH_184_0_0	KH_184_1_0		C1056	Site Morphology	Dimensions				3.3			ha
KH_184_0_0	KH_184_2_0		Narges Tepe Survey	Literature Reference	Original Survey ID	Ramian Korangi Tatar Tappeh						
KH_184_0_0	KH_184_2_0		Narges Tepe Survey	Object Data	Diagnostic (UNCERTAIN)			PAR				
KH_185_0_0	KH_185_1_0		C1056	Site Feature	Tepe (Circular)							
KH_185_0_0	KH_185_1_0		C1056	Site Feature	Tepe or Mounded Structure							
KH_185_0_0	KH_185_1_0		C1056	Site Morphology	Circular							
KH_185_0_0	KH_185_1_0		C1056	Site Morphology	Dimensions				0.2			ha
KH_185_0_0	KH_185_1_0		C1056	Site Morphology	Dimensions				45.0	45.0		LW
KH_186_0_0	KH_186_1_0	KH_186_1_1	C1056	Site Feature	Tepe (Circular)							
KH_186_0_0	KH_186_1_0	KH_186_1_1	C1056	Site Morphology	Dimensions				1.1			ha
KH_186_0_0	KH_186_1_0	KH_186_1_1	C1056	Site Morphology	Dimensions				120.0	105.0		LW
KH_186_0_0	KH_186_1_0	KH_186_1_2	C1056	Site Feature	Depression							
KH_186_0_0	KH_186_1_0	KH_186_1_2	C1056	Site Morphology	Dimensions				0.3			ha

Major_ID_L1 (Parent_ID)	Major_ID_L2	Major_ID_L3	Data_Source	Category	Data_Type	Detail_Data_Type	Comments	Period Code Text	Numerical Data 1	Numerical Data 2	Numerical Data 3	Data Comments
KH_186_0_0	KH_186_1_0	KH_186_1_2	C1056	Site Morphology	Dimensions				55.0	55.0		LW
KH_186_0_0	KH_186_1_0		C1056	Site Feature	Complex Topographic Mound							
KH_186_0_0	KH_186_1_0		C1056	Site Feature	Tepe or Mounded Structure							
KH_186_0_0	KH_186_1_0		C1056	Site Morphology	Dimensions				17.0			ha
KH_186_0_0	KH_186_1_0		C1056	Site Morphology	Dimensions				600.0	350.0		LW
KH_186_0_0	KH_186_1_0		C1056	Site Morphology	Irregular							
KH_186_0_0	KH_186_2_0		Arne Survey	Literature Reference	Original Survey ID	TY (Čonak Yatan)						
KH_186_0_0	KH_186_2_0		Arne Survey	Object Data	Diagnostic (UNCERTAIN)			PRE				
KH_186_0_0	KH_186_2_0		Arne Survey	Object Data	Object Comment(s)	red ware						
KH_186_0_0	KH_186_2_0		Arne Survey	Object Data	Pottery							
KH_186_0_0	KH_186_2_0		Arne Survey	Object Data	Pottery (Initial Counts)				25.0			sherds
KH_186_0_0	KH_186_2_0		Arne Survey	Site Feature	Depression							
KH_186_0_0	KH_186_2_0		Arne Survey	Site Feature	Tepe (Circular)							
KH_186_0_0	KH_186_2_0		Arne Survey	Site Feature	Tepe or Mounded Structure							
KH_186_0_0	KH_186_2_0		Arne Survey	Site Morphology	Circular							
KH_186_0_0	KH_186_2_0		Arne Survey	Site Morphology	Dimensions	approx. - from scale drawing			125.0	125.0		LW
KH_186_0_0	KH_186_2_0		Arne Survey	Site Morphology	Height 5-10m	approx. - from scale drawing						
KH_186_0_0	KH_186_3_0		Narges Tepe Survey	Literature Reference	Original Survey ID	Gonbad-e Kavus kuchak (small) Khartum Tappeh						
KH_186_0_0	KH_186_3_0		Narges Tepe Survey	Object Data	Diagnostic (UNCERTAIN)			PAR				
KH_187_0_0	KH_187_1_0		C1056	Site Feature	Tepe (Ovoid)							
KH_187_0_0	KH_187_1_0		C1056	Site Feature	Tepe or Mounded Structure							
KH_187_0_0	KH_187_1_0		C1056	Site Morphology	Dimensions				0.3			ha
KH_187_0_0	KH_187_1_0		C1056	Site Morphology	Dimensions				80.0	50.0		LW
KH_187_0_0	KH_187_1_0		C1056	Site Morphology	Ovoid							
KH_188_0_0	KH_188_1_0		C1056	Site Feature	Tepe (Ovoid)							
KH_188_0_0	KH_188_1_0		C1056	Site Feature	Tepe or Mounded Structure							
KH_188_0_0	KH_188_1_0		C1056	Site Morphology	Dimensions				1.2			ha

Major_ID_L1 (Parent_ID)	Major_ID_L2	Major_ID_L3	Data_Source	Category	Data_Type	Detail_Data_Type	Comments	Period Code Text	Numerical Data 1	Numerical Data 2	Numerical Data 3	Data Comments
KH_188_0_0	KH_188_1_0		C1056	Site Morphology	Dimensions				145.0	100.0		LW
KH_188_0_0	KH_188_1_0		C1056	Site Morphology	Ovoid							
KH_189_0_0	KH_189_1_0		C1056	Site Feature	Tepe (Circular)							
KH_189_0_0	KH_189_1_0		C1056	Site Feature	Tepe or Mounded Structure							
KH_189_0_0	KH_189_1_0		C1056	Site Morphology	Circular							
KH_189_0_0	KH_189_1_0		C1056	Site Morphology	Dimensions				1.0			ha
KH_189_0_0	KH_189_1_0		C1056	Site Morphology	Dimensions				100.0	125.0		LW
KH_190_0_0	KH_190_1_0		C1056	Site Feature	Tepe (Circular)							
KH_190_0_0	KH_190_1_0		C1056	Site Feature	Tepe or Mounded Structure							
KH_190_0_0	KH_190_1_0		C1056	Site Morphology	Circular							
KH_190_0_0	KH_190_1_0		C1056	Site Morphology	Dimensions				0.2			ha
KH_190_0_0	KH_190_1_0		C1056	Site Morphology	Dimensions				55.0	55.0		LW
KH_191_0_0	KH_191_1_0		C1056	Site Feature	Complex Topographic Mound							
KH_191_0_0	KH_191_1_0		C1056	Site Feature	Tepe (Circular)							
KH_191_0_0	KH_191_1_0		C1056	Site Feature	Tepe or Mounded Structure							
KH_191_0_0	KH_191_1_0		C1056	Site Morphology	Circular							
KH_191_0_0	KH_191_1_0		C1056	Site Morphology	Dimensions				3.1			ha
KH_191_0_0	KH_191_1_0		C1056	Site Morphology	Dimensions				260.0	165.0		LW
KH_191_0_0	KH_191_2_0		Narges Tepe Survey	Literature Reference	Original Survey ID	Deh Abdolah Tappeh						
KH_191_0_0	KH_191_2_0		Narges Tepe Survey	Object Data	Diagnostic (UNCERTAIN)			PAR				
KH_191_0_0	KH_191_2_0		Narges Tepe Survey	Object Data	Diagnostic (UNCERTAIN)			ACH				
KH_191_0_0	KH_191_2_0		Narges Tepe Survey	Object Data	Diagnostic (UNCERTAIN)			IA34				
KH_191_0_0	KH_191_3_0		Narges Tepe Survey	Literature Reference	Original Survey ID	Sanchuli Tappeh						
KH_191_0_0	KH_191_3_0		Narges Tepe Survey	Object Data	Diagnostic (UNCERTAIN)			IA34				
KH_191_0_0	KH_191_3_0		Narges Tepe Survey	Object Data	Diagnostic (UNCERTAIN)			CH				
KH_191_0_0	KH_191_3_0		Narges Tepe Survey	Object Data	Diagnostic (UNCERTAIN)			EBA				
KH_192_0_0	KH_192_1_0	KH_192_1_1	C1056	Site Feature	Tepe (Ovoid)							
KH_192_0_0	KH_192_1_0	KH_192_1_1	C1056	Site Morphology	Dimensions				0.6			ha

Major_ID_L1 (Parent_ID)	Major_ID_L2	Major_ID_L3	Data_Source	Category	Data_Type	Detail_Data_Type	Comments	Period Code Text	Numerical Data 1	Numerical Data 2	Numerical Data 3	Data Comments
KH_192_0_0	KH_192_1_0	KH_192_1_1	C1056	Site Morphology	Dimensions				80.0	100.0		LW
KH_192_0_0	KH_192_1_0	KH_192_1_1	C1056	Site Morphology	Ovoid							
KH_192_0_0	KH_192_1_0	KH_192_1_2	C1056	Site Morphology	Dimensions				1.4			ha
KH_192_0_0	KH_192_1_0	KH_192_1_2	C1056	Site Morphology	Dimensions				150.0	125.0		LW
KH_192_0_0	KH_192_1_0	KH_192_1_2	C1056	Site Morphology	Irregular							
KH_192_0_0	KH_192_1_0		C1056	Site Feature	Channel							
KH_192_0_0	KH_192_1_0		C1056	Site Feature	Complex of Low Mounds							
KH_192_0_0	KH_192_1_0		C1056	Site Feature	Tepe or Mounded Structure							
KH_192_0_0	KH_192_1_0		C1056	Site Morphology	Dimensions				195.0	290.0		LW
KH_193_0_0	KH_193_1_0		C1056	Site Feature	Tepe (Circular)							
KH_193_0_0	KH_193_1_0		C1056	Site Feature	Tepe or Mounded Structure							
KH_193_0_0	KH_193_1_0		C1056	Site Morphology	Circular							
KH_193_0_0	KH_193_1_0		C1056	Site Morphology	Dimensions				0.8			ha
KH_193_0_0	KH_193_1_0		C1056	Site Morphology	Dimensions				90.0	100.0		LW
KH_194_0_0	KH_194_0_0		C1056	Site Feature	Tepe or Mounded Structure							
KH_194_0_0	KH_194_1_0		C1056	Site Feature	Tepe (Ovoid)							
KH_194_0_0	KH_194_1_0		C1056	Site Morphology	Dimensions				0.8			ha
KH_194_0_0	KH_194_1_0		C1056	Site Morphology	Dimensions				120.0	84.0		LW
KH_194_0_0	KH_194_1_0		C1056	Site Morphology	Ovoid							
KH_195_0_0	KH_195_1_0		C1056	Site Feature	Tepe (Rectilinear)							
KH_195_0_0	KH_195_1_0		C1056	Site Feature	Tepe or Mounded Structure							
KH_195_0_0	KH_195_1_0		C1056	Site Morphology	Dimensions				0.4			ha
KH_195_0_0	KH_195_1_0		C1056	Site Morphology	Rectilinear							
KH_196_0_0	KH_196_1_0		C1056	Site Feature	Rectangular/Square Enclosure							
KH_196_0_0	KH_196_1_0		C1056	Site Morphology	Dimensions				2.0			ha
KH_196_0_0	KH_196_1_0		C1056	Site Morphology	Dimensions				138.0	142.0		LW
KH_196_0_0	KH_196_1_0		C1056	Site Morphology	Square							
KIA_1_0_0	KIA_1_1_0		Kiani Survey	Map Feature	Map Feature	Dark mottling indicating an archaeological site on Kiani Map						
KIA_1_0_0	KIA_1_1_0		Kiani Survey	Site Morphology	Circular							
KIA_1_0_0	KIA_1_1_0		Kiani Survey	Site Morphology	Dimensions				6.9			ha
KIA_1_0_0	KIA_1_1_0		Kiani Survey	Site Morphology	Dimensions				400.0	250.0		LW

Major_ID_L1 (Parent_ID)	Major_ID_L2	Major_ID_L3	Data_Source	Category	Data_Type	Detail_Data_Type	Comments	Period Code Text	Numerical Data 1	Numerical Data 2	Numerical Data 3	Data Comments
KIA_1_0_0	KIA_1_2_0		C1056	Site Feature	Tepe or Mounded Structure							
KIA_1_0_0	KIA_1_2_0		C1056	Site Morphology	Circular							
KIA_1_0_0	KIA_1_2_0		C1056	Site Morphology	Dimensions				4.5			ha
KIA_1_0_0	KIA_1_2_0		C1056	Site Morphology	Dimensions				300.0	200.0		LW
KIA_2_0_0	KIA_2_1_0		Kiani Survey	Map Feature	Map Feature	Dark mottling indicating an archaeological site on Kiani Map						
KIA_2_0_0	KIA_2_1_0		Kiani Survey	Site Morphology	Dimensions				2.2			ha
KIA_2_0_0	KIA_2_1_0		Kiani Survey	Site Morphology	Dimensions				195.0	140.0		LW
KIA_2_0_0	KIA_2_1_0		Kiani Survey	Site Morphology	Ovoid							
KIA_2_0_0	KIA_2_2_0		C1056	Site Feature	Tepe (Ovoid)							
KIA_2_0_0	KIA_2_2_0		C1056	Site Feature	Tepe or Mounded Structure							
KIA_2_0_0	KIA_2_2_0		C1056	Site Morphology	Dimensions				1.2			ha
KIA_2_0_0	KIA_2_2_0		C1056	Site Morphology	Dimensions				170.0	90.0		LW
KIA_2_0_0	KIA_2_2_0		C1056	Site Morphology	Ovoid							
KIA_2_0_0	KIA_2_3_0		Japanese Survey	Literature Reference	Original Survey ID	B4-No05 Tappeh Barat-yātan						
KIA_2_0_0	KIA_2_3_0		Japanese Survey	Object Data	Object Comment(s)	gray polished pottery						
KIA_2_0_0	KIA_2_3_0		Japanese Survey	Object Data	Pottery							
KIA_2_0_0	KIA_2_3_0		Japanese Survey	Site Feature	Tepe (Rectilinear)							
KIA_2_0_0	KIA_2_3_0		Japanese Survey	Site Feature	Tepe or Mounded Structure							
KIA_2_0_0	KIA_2_3_0		Japanese Survey	Site Morphology	Dimensions				2.0			ha
KIA_2_0_0	KIA_2_3_0		Japanese Survey	Site Morphology	Dimensions				207.0	180.0	5.4	LWH
KIA_2_0_0	KIA_2_3_0		Japanese Survey	Site Morphology	Height 5-10m							
KIA_2_0_0	KIA_2_3_0		Japanese Survey	Site Morphology	Square							
KIA_3_0_0	KIA_3_1_0		Kiani Survey	Map Feature	Map Feature	Dark mottling indicating an archaeological site on Kiani Map						
KIA_3_0_0	KIA_3_1_0		Kiani Survey	Site Morphology	Dimensions				2.0			ha
KIA_3_0_0	KIA_3_1_0		Kiani Survey	Site Morphology	Dimensions				180.0	130.0		LW
KIA_3_0_0	KIA_3_1_0		Kiani Survey	Site Morphology	Ovoid							
KIA_4_0_0	KIA_4_1_0		Kiani Survey	Map Feature	Map Feature	Dark mottling indicating an archaeological site on Kiani Map						

Major_ID_L1 (Parent_ID)	Major_ID_L2	Major_ID_L3	Data_Source	Category	Data_Type	Detail_Data_Type	Comments	Period Code Text	Numerical Data 1	Numerical Data 2	Numerical Data 3	Data Comments
KIA_4_0_0	KIA_4_1_0		Kiani Survey	Site Morphology	Dimensions				19.8			ha
KIA_4_0_0	KIA_4_1_0		Kiani Survey	Site Morphology	Dimensions				610.0	450.0		LW
KIA_4_0_0	KIA_4_1_0		Kiani Survey	Site Morphology	Ovoid							
KIA_5_0_0	KIA_5_1_0		Kiani Survey	Map Feature	Map Feature	Dark mottling indicating an archaeological site on Kiani Map						
KIA_5_0_0	KIA_5_1_0		Kiani Survey	Site Morphology	Dimensions				19.0			ha
KIA_5_0_0	KIA_5_1_0		Kiani Survey	Site Morphology	Dimensions				710.0	460.0		LW
KIA_5_0_0	KIA_5_1_0		Kiani Survey	Site Morphology	Irregular							
KIA_6_0_0	KIA_6_1_0		Kiani Survey	Map Feature	Map Feature	Dark mottling indicating an archaeological site on Kiani Map						
KIA_6_0_0	KIA_6_1_0		Kiani Survey	Site Morphology	Dimensions				0.8			ha
KIA_6_0_0	KIA_6_1_0		Kiani Survey	Site Morphology	Dimensions				110.0	85.0		LW
KIA_6_0_0	KIA_6_1_0		Kiani Survey	Site Morphology	Irregular							
KIA_7_0_0	KIA_7_1_0		Kiani Survey	Map Feature	Map Feature	Dark mottling indicating an archaeological site on Kiani Map						
KIA_7_0_0	KIA_7_1_0		Kiani Survey	Site Feature	Rectangular/Square Enclosure							
KIA_7_0_0	KIA_7_1_0		Kiani Survey	Site Morphology	Dimensions				1.5			ha
KIA_7_0_0	KIA_7_1_0		Kiani Survey	Site Morphology	Dimensions				130.0	120.0		LW
KIA_7_0_0	KIA_7_1_0		Kiani Survey	Site Morphology	Square							
KIA_7_0_0	KIA_7_2_0		C1056	Site Feature	Rectangular/Square Enclosure							
KIA_7_0_0	KIA_7_2_0		C1056	Site Morphology	Dimensions				0.3			ha
KIA_7_0_0	KIA_7_2_0		C1056	Site Morphology	Dimensions				60.0	60.0		LW
KIA_7_0_0	KIA_7_2_0		C1056	Site Morphology	Square							
KIA_8_0_0	KIA_8_1_0		Kiani Survey	Map Feature	Map Feature	Dark mottling indicating an archaeological site on Kiani Map						
KIA_8_0_0	KIA_8_1_0		Kiani Survey	Site Morphology	Dimensions				1.8			ha
KIA_8_0_0	KIA_8_1_0		Kiani Survey	Site Morphology	Dimensions				280.0	80.0		LW
KIA_8_0_0	KIA_8_1_0		Kiani Survey	Site Morphology	Irregular							
KIA_8_0_0	KIA_8_2_0		C1056	Site Feature	Tepe or Mounded Structure							
KIA_8_0_0	KIA_8_2_0		C1056	Site Morphology	Dimensions				0.6			ha

Major_ID_L1 (Parent_ID)	Major_ID_L2	Major_ID_L3	Data_Source	Category	Data_Type	Detail_Data_Type	Comments	Period Code Text	Numerical Data 1	Numerical Data 2	Numerical Data 3	Data Comments
KIA_8_0_0	KIA_8_2_0		C1056	Site Morphology	Dimensions				165.0	130.0		LW
KIA_8_0_0	KIA_8_2_0		C1056	Site Morphology	Irregular							
KIA_9_0_0	KIA_9_1_0		Kiani Survey	Map Feature	Map Feature	Dark mottling indicating an archaeological site on Kiani Map						
KIA_9_0_0	KIA_9_1_0		Kiani Survey	Site Morphology	Dimensions				4.4			ha
KIA_9_0_0	KIA_9_1_0		Kiani Survey	Site Morphology	Dimensions				300.0	220.0		LW
KIA_9_0_0	KIA_9_1_0		Kiani Survey	Site Morphology	Ovoid							
KIA_10_0_0	KIA_10_1_0		Kiani Survey	Map Feature	Map Feature	Dark mottling indicating an archaeological site on Kiani Map						
KIA_10_0_0	KIA_10_1_0		Kiani Survey	Site Morphology	Dimensions				8.9			ha
KIA_10_0_0	KIA_10_1_0		Kiani Survey	Site Morphology	Dimensions				620.0	205.0		LW
KIA_10_0_0	KIA_10_1_0		Kiani Survey	Site Morphology	Irregular							
KIA_11_0_0	KIA_11_1_0		Kiani Survey	Map Feature	Map Feature	Dark mottling indicating an archaeological site on Kiani Map						
KIA_11_0_0	KIA_11_1_0		Kiani Survey	Site Morphology	Dimensions				2.2			ha
KIA_11_0_0	KIA_11_1_0		Kiani Survey	Site Morphology	Dimensions				205.0	130.0		LW
KIA_11_0_0	KIA_11_1_0		Kiani Survey	Site Morphology	Rectilinear							
KIA_12_0_0	KIA_12_1_0		Kiani Survey	Map Feature	Map Feature	Dark mottling indicating an archaeological site on Kiani Map						
KIA_12_0_0	KIA_12_1_0		Kiani Survey	Site Feature	Complex of Low Mounds							
KIA_12_0_0	KIA_12_1_0		Kiani Survey	Site Morphology	Dimensions				12.8			ha
KIA_12_0_0	KIA_12_1_0		Kiani Survey	Site Morphology	Dimensions				1450.0	220.0		LW
KIA_12_0_0	KIA_12_1_0		Kiani Survey	Site Morphology	Irregular							
KIA_13_0_0	KIA_13_1_0	KIA_13_1_1	Kiani Survey	Site Feature	Tepe (Circular)							
KIA_13_0_0	KIA_13_1_0	KIA_13_1_1	Kiani Survey	Site Morphology	Circular							
KIA_13_0_0	KIA_13_1_0	KIA_13_1_1	Kiani Survey	Site Morphology	Dimensions				45.0	45.0		LW
KIA_13_0_0	KIA_13_1_0	KIA_13_1_2	Kiani Survey	Site Feature	Complex of Low Mounds							
KIA_13_0_0	KIA_13_1_0	KIA_13_1_2	Kiani Survey	Site Morphology	Dimensions				175.0	130.0		LW
KIA_13_0_0	KIA_13_1_0	KIA_13_1_3	Kiani Survey	Site Feature	Tepe (Rectilinear)							
KIA_13_0_0	KIA_13_1_0	KIA_13_1_3	Kiani Survey	Site Morphology	Dimensions				75.0	75.0		LW
KIA_13_0_0	KIA_13_1_0	KIA_13_1_3	Kiani Survey	Site Morphology	Square							

Major_ID_L1 (Parent_ID)	Major_ID_L2	Major_ID_L3	Data_Source	Category	Data_Type	Detail_Data_Type	Comments	Period Code Text	Numerical Data 1	Numerical Data 2	Numerical Data 3	Data Comments
KIA_13_0_0	KIA_13_1_0		Kiani Survey	Map Feature	Map Feature	Dark mottling indicating an archaeological site on Kiani Map						
KIA_13_0_0	KIA_13_1_0		Kiani Survey	Site Feature	Complex Topographic Mound							
KIA_13_0_0	KIA_13_1_0		Kiani Survey	Site Feature	Tepe or Mounded Structure							
KIA_13_0_0	KIA_13_1_0		Kiani Survey	Site Morphology	Dimensions				11.8			ha
KIA_13_0_0	KIA_13_1_0		Kiani Survey	Site Morphology	Dimensions				440.0	295.0		LW
KIA_13_0_0	KIA_13_1_0		Kiani Survey	Site Morphology	Rectilinear							
KIA_13_0_0	KIA_13_2_0	KIA_13_2_1	C1056	Site Feature	Tepe (Circular)							
KIA_13_0_0	KIA_13_2_0	KIA_13_2_1	C1056	Site Morphology	Circular							
KIA_13_0_0	KIA_13_2_0	KIA_13_2_1	C1056	Site Morphology	Dimensions				0.3			ha
KIA_13_0_0	KIA_13_2_0	KIA_13_2_1	C1056	Site Morphology	Dimensions				60.0	55.0		LW
KIA_13_0_0	KIA_13_2_0		C1056	Site Feature	Tepe (Flat Top)							
KIA_13_0_0	KIA_13_2_0		C1056	Site Feature	Tepe or Mounded Structure							
KIA_13_0_0	KIA_13_2_0		C1056	Site Morphology	Dimensions				13.7			ha
KIA_13_0_0	KIA_13_2_0		C1056	Site Morphology	Dimensions				490.0	320.0		LW
KIA_13_0_0	KIA_13_2_0		C1056	Site Morphology	Rectilinear							
KIA_14_0_0	KIA_14_1_0	KIA_14_1_1	Kiani Survey	Site Morphology	Dimensions				350.0	240.0		LW
KIA_14_0_0	KIA_14_1_0	KIA_14_1_1	Kiani Survey	Site Morphology	Ovoid							
KIA_14_0_0	KIA_14_1_0	KIA_14_1_2	Kiani Survey	Site Morphology	Dimensions				180.0	85.0		LW
KIA_14_0_0	KIA_14_1_0	KIA_14_1_2	Kiani Survey	Site Morphology	Ovoid							
KIA_14_0_0	KIA_14_1_0	KIA_14_1_3	Kiani Survey	Site Morphology	Dimensions				200.0	170.0		LW
KIA_14_0_0	KIA_14_1_0	KIA_14_1_3	Kiani Survey	Site Morphology	Square							
KIA_14_0_0	KIA_14_1_0		Kiani Survey	Map Feature	Map Feature	Dark mottling indicating an archaeological site on Kiani Map						
KIA_14_0_0	KIA_14_1_0		Kiani Survey	Site Feature	Tepe or Mounded Structure							
KIA_14_0_0	KIA_14_1_0		Kiani Survey	Site Morphology	Dimensions				10.2			ha
KIA_14_0_0	KIA_14_2_0		C1056	Site Feature	Tepe (Ovoid)							
KIA_14_0_0	KIA_14_2_0		C1056	Site Feature	Tepe or Mounded Structure							
KIA_14_0_0	KIA_14_2_0		C1056	Site Morphology	Dimensions				0.9			ha
KIA_14_0_0	KIA_14_2_0		C1056	Site Morphology	Dimensions				130.0	75.0		LW
KIA_14_0_0	KIA_14_2_0		C1056	Site Morphology	Ovoid							

Major_ID_L1 (Parent_ID)	Major_ID_L2	Major_ID_L3	Data_Source	Category	Data_Type	Detail_Data_Type	Comments	Period Code Text	Numerical Data 1	Numerical Data 2	Numerical Data 3	Data Comments
KIA_15_0_0	KIA_15_1_0		Kiani Survey	Map Feature	Map Feature	Dark mottling indicating an archaeological site on Kiani Map						
KIA_15_0_0	KIA_15_1_0		Kiani Survey	Site Feature	Tepe or Mounded Structure							
KIA_15_0_0	KIA_15_1_0		Kiani Survey	Site Morphology	Dimensions				3.5			ha
KIA_15_0_0	KIA_15_1_0		Kiani Survey	Site Morphology	Dimensions				235.0	175.0		LW
KIA_15_0_0	KIA_15_1_0		Kiani Survey	Site Morphology	Ovoid							
KIA_15_0_0	KIA_15_2_0		C1056	Site Feature	Comments							
KIA_15_0_0	KIA_15_2_0		C1056	Site Feature	Tepe or Mounded Structure							
KIA_15_0_0	KIA_15_2_0		C1056	Site Morphology	Dimensions				4.4			ha
KIA_15_0_0	KIA_15_2_0		C1056	Site Morphology	Dimensions				312.0	190.0		LW
KIA_15_0_0	KIA_15_2_0		C1056	Site Morphology	Irregular							
KIA_16_0_0	KIA_16_1_0		Kiani Survey	Map Feature	Map Feature	Dark mottling indicating an archaeological site on Kiani Map						
KIA_16_0_0	KIA_16_1_0		Kiani Survey	Site Morphology	Dimensions				3.1			ha
KIA_16_0_0	KIA_16_1_0		Kiani Survey	Site Morphology	Dimensions				270.0	170.0		LW
KIA_16_0_0	KIA_16_1_0		Kiani Survey	Site Morphology	Irregular							
KIA_17_0_0	KIA_17_1_0		Kiani Survey	Map Feature	Map Feature	Dark mottling indicating an archaeological site on Kiani Map						
KIA_17_0_0	KIA_17_1_0		Kiani Survey	Site Feature	Tepe or Mounded Structure							
KIA_17_0_0	KIA_17_1_0		Kiani Survey	Site Morphology	Dimensions				4.0			ha
KIA_17_0_0	KIA_17_1_0		Kiani Survey	Site Morphology	Dimensions	Aerial Photographs			260.0	190.0		LW
KIA_17_0_0	KIA_17_1_0		Kiani Survey	Site Morphology	Ovoid							
KIA_17_0_0	KIA_17_2_0		C1056	Site Feature	Tepe (Ovoid)							
KIA_17_0_0	KIA_17_2_0		C1056	Site Feature	Tepe or Mounded Structure							
KIA_17_0_0	KIA_17_2_0		C1056	Site Morphology	Dimensions				4.3			ha
KIA_17_0_0	KIA_17_2_0		C1056	Site Morphology	Dimensions				280.0	190.0		LW
KIA_18_0_0	KIA_18_1_0		Kiani Survey	Map Feature	Map Feature	Dark mottling indicating an archaeological site on Kiani Map						

Major_ID_L1 (Parent_ID)	Major_ID_L2	Major_ID_L3	Data_Source	Category	Data_Type	Detail_Data_Type	Comments	Period Code Text	Numerical Data 1	Numerical Data 2	Numerical Data 3	Data Comments
KIA_18_0_0	KIA_18_1_0		Kiani Survey	Site Feature	Rectangular/Square Enclosure							
KIA_18_0_0	KIA_18_1_0		Kiani Survey	Site Morphology	Dimensions				1.0			ha
KIA_18_0_0	KIA_18_1_0		Kiani Survey	Site Morphology	Dimensions				115.0	95.0		LW
KIA_18_0_0	KIA_18_1_0		Kiani Survey	Site Morphology	Rectangular							
KIA_19_0_0	KIA_19_1_0		Kiani Survey	Map Feature	Map Feature	Dark mottling indicating an archaeological site on Kiani Map						
KIA_19_0_0	KIA_19_1_0		Kiani Survey	Site Feature	Tepe or Mounded Structure							
KIA_19_0_0	KIA_19_1_0		Kiani Survey	Site Morphology	Dimensions				11.7			ha
KIA_19_0_0	KIA_19_1_0		Kiani Survey	Site Morphology	Dimensions				540.0	260.0		LW
KIA_19_0_0	KIA_19_1_0		Kiani Survey	Site Morphology	Ovoid							
KIA_19_0_0	KIA_19_2_0		C1056	Site Feature	Complex of Low Mounds							
KIA_19_0_0	KIA_19_2_0		C1056	Site Feature	Tepe or Mounded Structure							
KIA_19_0_0	KIA_19_2_0		C1056	Site Morphology	Dimensions				16.6			ha
KIA_19_0_0	KIA_19_2_0		C1056	Site Morphology	Dimensions				530.0	400.0		LW
KIA_19_0_0	KIA_19_2_0		C1056	Site Morphology	Ovoid							
KIA_20_0_0	KIA_20_1_0		Kiani Survey	Map Feature	Map Feature	Dark mottling indicating an archaeological site on Kiani Map						
KIA_20_0_0	KIA_20_1_0		Kiani Survey	Site Feature	Tepe or Mounded Structure							
KIA_20_0_0	KIA_20_1_0		Kiani Survey	Site Morphology	Circular							
KIA_20_0_0	KIA_20_1_0		Kiani Survey	Site Morphology	Dimensions				1.2			ha
KIA_20_0_0	KIA_20_1_0		Kiani Survey	Site Morphology	Dimensions				130.0	125.0		LW
KIA_21_0_0	KIA_21_1_0		Kiani Survey	Map Feature	Map Feature	Dark mottling indicating an archaeological site on Kiani Map						
KIA_21_0_0	KIA_21_1_0		Kiani Survey	Site Feature	Tepe or Mounded Structure							
KIA_21_0_0	KIA_21_1_0		Kiani Survey	Site Morphology	Circular							
KIA_21_0_0	KIA_21_1_0		Kiani Survey	Site Morphology	Dimensions				0.5			ha
KIA_21_0_0	KIA_21_1_0		Kiani Survey	Site Morphology	Dimensions				80.0	75.0		LW
KIA_21_0_0	KIA_21_2_0		C1056	Site Feature	Tepe or Mounded Structure							

Major_ID_L1 (Parent_ID)	Major_ID_L2	Major_ID_L3	Data_Source	Category	Data_Type	Detail_Data_Type	Comments	Period Code Text	Numerical Data 1	Numerical Data 2	Numerical Data 3	Data Comments
KIA_21_0_0	KIA_21_2_0		C1056	Site Morphology	Circular							
KIA_21_0_0	KIA_21_2_0		C1056	Site Morphology	Dimensions				0.2			ha
KIA_21_0_0	KIA_21_2_0		C1056	Site Morphology	Dimensions				50.0	50.0		LW
KIA_22_0_0	KIA_22_1_0		Kiani Survey	Map Feature	Map Feature	Dark mottling indicating an archaeological site on Kiani Map						
KIA_22_0_0	KIA_22_1_0		Kiani Survey	Site Feature	Tepe or Mounded Structure							
KIA_22_0_0	KIA_22_1_0		Kiani Survey	Site Morphology	Dimensions				11.7			ha
KIA_22_0_0	KIA_22_1_0		Kiani Survey	Site Morphology	Dimensions				445.0	345.0		LW
KIA_22_0_0	KIA_22_1_0		Kiani Survey	Site Morphology	Irregular							
KIA_22_0_0	KIA_22_2_0		C1056	Site Feature	Complex of Low Mounds							
KIA_22_0_0	KIA_22_2_0		C1056	Site Feature	Tepe or Mounded Structure							
KIA_22_0_0	KIA_22_2_0		C1056	Site Morphology	Dimensions				8.9			ha
KIA_22_0_0	KIA_22_2_0		C1056	Site Morphology	Dimensions				340.0	320.0		LW
KIA_22_0_0	KIA_22_2_0		C1056	Site Morphology	Irregular							
KIA_23_0_0	KIA_23_1_0		Kiani Survey	Map Feature	Map Feature	Dark mottling indicating an archaeological site on Kiani Map						
KIA_23_0_0	KIA_23_1_0		Kiani Survey	Site Feature	Tepe or Mounded Structure							
KIA_23_0_0	KIA_23_1_0		Kiani Survey	Site Morphology	Dimensions				10.2			ha
KIA_23_0_0	KIA_23_1_0		Kiani Survey	Site Morphology	Dimensions				560.0	220.0		LW
KIA_23_0_0	KIA_23_1_0		Kiani Survey	Site Morphology	Ovoid							
KIA_24_0_0	KIA_24_1_0		Kiani Survey	Map Feature	Map Feature	Dark mottling indicating an archaeological site on Kiani Map						
KIA_24_0_0	KIA_24_1_0		Kiani Survey	Site Feature	Tepe or Mounded Structure							
KIA_24_0_0	KIA_24_1_0		Kiani Survey	Site Morphology	Dimensions				8.0			ha
KIA_24_0_0	KIA_24_1_0		Kiani Survey	Site Morphology	Dimensions				400.0	260.0		LW
KIA_24_0_0	KIA_24_1_0		Kiani Survey	Site Morphology	Ovoid							
KIA_24_0_0	KIA_24_2_0		C1056	Site Feature	Tepe (Ovoid)							
KIA_24_0_0	KIA_24_2_0		C1056	Site Feature	Tepe or Mounded Structure							
KIA_24_0_0	KIA_24_2_0		C1056	Site Morphology	Dimensions				1.3			ha

Major_ID_L1 (Parent_ID)	Major_ID_L2	Major_ID_L3	Data_Source	Category	Data_Type	Detail_Data_Type	Comments	Period Code Text	Numerical Data 1	Numerical Data 2	Numerical Data 3	Data Comments
KIA_24_0_0	KIA_24_2_0		C1056	Site Morphology	Dimensions				150.0	105.0		LW
KIA_24_0_0	KIA_24_2_0		C1056	Site Morphology	Ovoid							
KIA_25_0_0	KIA_25_1_0		Kiani Survey	Map Feature	Map Feature	Dark mottling indicating an archaeological site on Kiani Map						
KIA_25_0_0	KIA_25_1_0		Kiani Survey	Site Feature	Tepe or Mounded Structure							
KIA_25_0_0	KIA_25_1_0		Kiani Survey	Site Morphology	Dimensions				0.9			ha
KIA_25_0_0	KIA_25_1_0		Kiani Survey	Site Morphology	Dimensions				110.0	100.0		LW
KIA_25_0_0	KIA_25_1_0		Kiani Survey	Site Morphology	Ovoid							
KIA_25_0_0	KIA_25_2_0		C1056	Site Feature	Tepe (Ovoid)							
KIA_25_0_0	KIA_25_2_0		C1056	Site Feature	Tepe or Mounded Structure							
KIA_25_0_0	KIA_25_2_0		C1056	Site Morphology	Dimensions				0.3			ha
KIA_25_0_0	KIA_25_2_0		C1056	Site Morphology	Dimensions				60.0	55.0		LW
KIA_25_0_0	KIA_25_2_0		C1056	Site Morphology	Ovoid							
KIA_26_0_0	KIA_26_1_0	KIA_26_1_1	Kiani Survey	Site Feature	Tepe or Mounded Structure							
KIA_26_0_0	KIA_26_1_0	KIA_26_1_1	Kiani Survey	Site Morphology	Dimensions				9.3			ha
KIA_26_0_0	KIA_26_1_0	KIA_26_1_1	Kiani Survey	Site Morphology	Dimensions				410.0	290.0		LW
KIA_26_0_0	KIA_26_1_0	KIA_26_1_1	Kiani Survey	Site Morphology	Ovoid							
KIA_26_0_0	KIA_26_1_0	KIA_26_1_2	Kiani Survey	Site Feature	Tepe or Mounded Structure							
KIA_26_0_0	KIA_26_1_0	KIA_26_1_2	Kiani Survey	Site Morphology	Dimensions				3.8			ha
KIA_26_0_0	KIA_26_1_0	KIA_26_1_2	Kiani Survey	Site Morphology	Dimensions				270.0	175.0		LW
KIA_26_0_0	KIA_26_1_0	KIA_26_1_2	Kiani Survey	Site Morphology	Ovoid							
KIA_26_0_0	KIA_26_1_0		Kiani Survey	Map Feature	Map Feature	Dark mottling indicating an archaeological site on Kiani Map						
KIA_26_0_0	KIA_26_1_0		Kiani Survey	Site Feature	Complex of Low Mounds							
KIA_26_0_0	KIA_26_1_0		Kiani Survey	Site Feature	Tepe or Mounded Structure							
KIA_26_0_0	KIA_26_1_0		Kiani Survey	Site Morphology	Dimensions				18.6			ha
KIA_26_0_0	KIA_26_1_0		Kiani Survey	Site Morphology	Dimensions				1020.0	340.0		LW
KIA_26_0_0	KIA_26_2_0		C1056	Site Feature	Complex of Low Mounds							
KIA_26_0_0	KIA_26_2_0		C1056	Site Feature	Tepe or Mounded Structure							

Major_ID_L1 (Parent_ID)	Major_ID_L2	Major_ID_L3	Data_Source	Category	Data_Type	Detail_Data_Type	Comments	Period Code Text	Numerical Data 1	Numerical Data 2	Numerical Data 3	Data Comments
KIA_26_0_0	KIA_26_2_0		C1056	Site Morphology	Dimensions				6.3			ha
KIA_26_0_0	KIA_26_2_0		C1056	Site Morphology	Dimensions				745.0	240.0		LW
KIA_27_0_0	KIA_27_1_0	KIA_27_1_1	Kiani Survey	Site Feature	Tepe (Ovoid)							
KIA_27_0_0	KIA_27_1_0	KIA_27_1_1	Kiani Survey	Site Morphology	Dimensions				1.3			ha
KIA_27_0_0	KIA_27_1_0	KIA_27_1_1	Kiani Survey	Site Morphology	Dimensions				135.0	115.0		LW
KIA_27_0_0	KIA_27_1_0	KIA_27_1_1	Kiani Survey	Site Morphology	Ovoid							
KIA_27_0_0	KIA_27_1_0	KIA_27_1_2	Kiani Survey	Site Feature	Tepe (Ovoid)							
KIA_27_0_0	KIA_27_1_0	KIA_27_1_2	Kiani Survey	Site Morphology	Circular							
KIA_27_0_0	KIA_27_1_0	KIA_27_1_2	Kiani Survey	Site Morphology	Dimensions				1.1			ha
KIA_27_0_0	KIA_27_1_0	KIA_27_1_2	Kiani Survey	Site Morphology	Dimensions				125.0	115.0		LW
KIA_27_0_0	KIA_27_1_0	KIA_27_1_3	Kiani Survey	Site Morphology	Dimensions				0.4			ha
KIA_27_0_0	KIA_27_1_0	KIA_27_1_3	Kiani Survey	Site Morphology	Dimensions				100.0	55.0		LW
KIA_27_0_0	KIA_27_1_0	KIA_27_1_3	Kiani Survey	Site Morphology	Irregular							
KIA_27_0_0	KIA_27_1_0	KIA_27_1_4	Kiani Survey	Site Feature	Tepe (Circular)							
KIA_27_0_0	KIA_27_1_0	KIA_27_1_4	Kiani Survey	Site Morphology	Circular							
KIA_27_0_0	KIA_27_1_0	KIA_27_1_4	Kiani Survey	Site Morphology	Dimensions				1.0			ha
KIA_27_0_0	KIA_27_1_0	KIA_27_1_4	Kiani Survey	Site Morphology	Dimensions				100.0	115.0		LW
KIA_27_0_0	KIA_27_1_0		Kiani Survey	Map Feature	Map Feature	Dark mottling indicating an archaeological site on Kiani Map						
KIA_27_0_0	KIA_27_1_0		Kiani Survey	Site Feature	Complex of Low Mounds							
KIA_27_0_0	KIA_27_1_0		Kiani Survey	Site Feature	Tepe or Mounded Structure							
KIA_27_0_0	KIA_27_1_0		Kiani Survey	Site Morphology	Dimensions				3.8			ha
KIA_27_0_0	KIA_27_2_0		C1056	Site Feature	Complex of Low Mounds							
KIA_27_0_0	KIA_27_2_0		C1056	Site Feature	Soil Colour Difference							
KIA_27_0_0	KIA_27_2_0		C1056	Site Feature	Tepe or Mounded Structure							
KIA_27_0_0	KIA_27_2_0		C1056	Site Morphology	Dimensions				39.1			ha
KIA_27_0_0	KIA_27_2_0		C1056	Site Morphology	Dimensions							
KIA_27_0_0	KIA_27_2_0		C1056	Site Morphology	Irregular							
KIA_28_0_0	KIA_28_1_0		Kiani Survey	Map Feature	Map Feature	Dark mottling indicating an archaeological site on Kiani Map						
KIA_28_0_0	KIA_28_1_0		Kiani Survey	Site Feature	Rectangular/Square Enclosure							

Major_ID_L1 (Parent_ID)	Major_ID_L2	Major_ID_L3	Data_Source	Category	Data_Type	Detail_Data_Type	Comments	Period Code Text	Numerical Data 1	Numerical Data 2	Numerical Data 3	Data Comments
KIA_28_0_0	KIA_28_1_0		Kiani Survey	Site Morphology	Dimensions				1.0			ha
KIA_28_0_0	KIA_28_1_0		Kiani Survey	Site Morphology	Dimensions				100.0	100.0		LW
KIA_28_0_0	KIA_28_1_0		Kiani Survey	Site Morphology	Square							
KIA_28_0_0	KIA_28_2_0		C1056	Site Feature	Rectangular/Square Enclosure							
KIA_28_0_0	KIA_28_2_0		C1056	Site Morphology	Dimensions				0.8			ha
KIA_28_0_0	KIA_28_2_0		C1056	Site Morphology	Dimensions				85.0	90.0		LW
KIA_28_0_0	KIA_28_2_0		C1056	Site Morphology	Square							
KIA_29_0_0	KIA_29_1_0		Kiani Survey	Map Feature	Map Feature	Dark mottling indicating an archaeological site on Kiani Map						
KIA_29_0_0	KIA_29_1_0		Kiani Survey	Site Morphology	Dimensions				7.8			ha
KIA_29_0_0	KIA_29_1_0		Kiani Survey	Site Morphology	Dimensions				440.0	260.0		LW
KIA_29_0_0	KIA_29_1_0		Kiani Survey	Site Morphology	Ovoid							
KIA_30_0_0	KIA_30_1_0		Kiani Survey	Map Feature	Map Feature	Dark mottling indicating an archaeological site on Kiani Map						
KIA_30_0_0	KIA_30_1_0		Kiani Survey	Map Feature	Qaleh Placename	Q_Qazaqli						
KIA_30_0_0	KIA_30_1_0		Kiani Survey	Site Feature	Qaleh (unclassified)							
KIA_30_0_0	KIA_30_1_0		Kiani Survey	Site Morphology	Dimensions				14.5			ha
KIA_30_0_0	KIA_30_1_0		Kiani Survey	Site Morphology	Dimensions				560.0	340.0		LW
KIA_30_0_0	KIA_30_1_0		Kiani Survey	Site Morphology	Irregular							
KIA_30_0_0	KIA_30_2_0		Narges Tepe Survey	Literature Reference	Original Survey ID	Qazaqoli Site						
KIA_30_0_0	KIA_30_2_0		Narges Tepe Survey	Object Data	Diagnostic (UNCERTAIN)			MBA				
KIA_30_0_0	KIA_30_2_0		Narges Tepe Survey	Object Data	Diagnostic (UNCERTAIN)			IA34				
KIA_30_0_0	KIA_30_2_0		Narges Tepe Survey	Object Data	Diagnostic (UNCERTAIN)			LBA				
KIA_30_0_0	KIA_30_2_0		Narges Tepe Survey	Object Data	Diagnostic (UNCERTAIN)			EBA				
KIA_31_0_0	KIA_31_1_0		Kiani Survey	Map Feature	Map Feature	Dark mottling indicating an archaeological site on Kiani Map						
KIA_31_0_0	KIA_31_1_0		Kiani Survey	Site Morphology	Dimensions				3.5			ha
KIA_31_0_0	KIA_31_1_0		Kiani Survey	Site Morphology	Dimensions				245.0	175.0		LW

Major_ID_L1 (Parent_ID)	Major_ID_L2	Major_ID_L3	Data_Source	Category	Data_Type	Detail_Data_Type	Comments	Period Code Text	Numerical Data 1	Numerical Data 2	Numerical Data 3	Data Comments
KIA_31_0_0	KIA_31_1_0		Kiani Survey	Site Morphology	Ovoid							
KIA_32_0_0	KIA_32_1_0		Kiani Survey	Map Feature	Map Feature	Dark mottling indicating an archaeological site on Kiani Map						
KIA_32_0_0	KIA_32_1_0		Kiani Survey	Site Morphology	Dimensions				3.1			ha
KIA_32_0_0	KIA_32_1_0		Kiani Survey	Site Morphology	Dimensions				250.0	145.0		LW
KIA_32_0_0	KIA_32_1_0		Kiani Survey	Site Morphology	Irregular							
KIA_32_0_0	KIA_32_2_0		C1056	Site Feature	Soil Colour Difference							
KIA_32_0_0	KIA_32_2_0		C1056	Site Morphology	Dimensions				1.9			ha
KIA_32_0_0	KIA_32_2_0		C1056	Site Morphology	Dimensions				185.0	140.0		LW
KIA_32_0_0	KIA_32_2_0		C1056	Site Morphology	Irregular							
KIA_32_0_0	KIA_32_3_0		Narges Tepe Survey	Literature Reference	Original Survey ID	Mohamad Sufi Qujuq Qabrestan Tappeh						
KIA_32_0_0	KIA_32_3_0		Narges Tepe Survey	Object Data	Diagnostic (UNCERTAIN)			EBA				
KIA_33_0_0	KIA_33_1_0		Kiani Survey	Map Feature	Map Feature	Dark mottling indicating an archaeological site on Kiani Map						
KIA_33_0_0	KIA_33_1_0		Kiani Survey	Site Morphology	Dimensions				6.0			ha
KIA_33_0_0	KIA_33_1_0		Kiani Survey	Site Morphology	Dimensions				430.0	245.0		LW
KIA_33_0_0	KIA_33_1_0		Kiani Survey	Site Morphology	Irregular							
KIA_34_0_0	KIA_34_1_0		Kiani Survey	Map Feature	Map Feature	Dark mottling indicating an archaeological site on Kiani Map						
KIA_34_0_0	KIA_34_1_0		Kiani Survey	Site Morphology	Dimensions				7.6			ha
KIA_34_0_0	KIA_34_1_0		Kiani Survey	Site Morphology	Dimensions				380.0	240.0		LW
KIA_34_0_0	KIA_34_1_0		Kiani Survey	Site Morphology	Ovoid							
KIA_35_0_0	KIA_35_1_0		Kiani Survey	Map Feature	Map Feature	Dark mottling indicating an archaeological site on Kiani Map						
KIA_35_0_0	KIA_35_1_0		Kiani Survey	Site Feature	Tepe or Mounded Structure							
KIA_35_0_0	KIA_35_1_0		Kiani Survey	Site Morphology	Dimensions				7.5			ha
KIA_35_0_0	KIA_35_1_0		Kiani Survey	Site Morphology	Dimensions				355.0	230.0		LW
KIA_35_0_0	KIA_35_1_0		Kiani Survey	Site Morphology	Ovoid							

Major_ID_L1 (Parent_ID)	Major_ID_L2	Major_ID_L3	Data_Source	Category	Data_Type	Detail_Data_Type	Comments	Period Code Text	Numerical Data 1	Numerical Data 2	Numerical Data 3	Data Comments
KIA_35_0_0	KIA_35_2_0		C1056	Site Feature	Tepe or Mounded Structure							
KIA_35_0_0	KIA_35_2_0		C1056	Site Morphology	Dimensions				8.6			ha
KIA_35_0_0	KIA_35_2_0		C1056	Site Morphology	Dimensions				500.0	275.0		
KIA_35_0_0	KIA_35_2_0		C1056	Site Morphology	Irregular							
KIA_36_0_0	KIA_36_1_0		Kiani Survey	Map Feature	Map Feature	Dark mottling indicating an archaeological site on Kiani Map						
KIA_36_0_0	KIA_36_1_0		Kiani Survey	Site Feature	Complex of Low Mounds							
KIA_36_0_0	KIA_36_1_0		Kiani Survey	Site Morphology	Dimensions				31.8			ha
KIA_36_0_0	KIA_36_1_0		Kiani Survey	Site Morphology	Dimensions				1510.0	360.0		LW
KIA_36_0_0	KIA_36_1_0		Kiani Survey	Site Morphology	Irregular							
KIA_36_0_0	KIA_36_2_0		C1056	Site Feature	Complex of Low Mounds							
KIA_36_0_0	KIA_36_2_0		C1056	Site Feature	Tepe or Mounded Structure							
KIA_36_0_0	KIA_36_2_0		C1056	Site Morphology	Dimensions				10.1			ha
KIA_36_0_0	KIA_36_2_0		C1056	Site Morphology	Dimensions				1400.0	175.0		LW
KIA_36_0_0	KIA_36_2_0		C1056	Site Morphology	Irregular							
KIA_37_0_0	KIA_37_1_0		Kiani Survey	Map Feature	Map Feature	Dark mottling indicating an archaeological site on Kiani Map						
KIA_37_0_0	KIA_37_1_0		Kiani Survey	Site Feature	Tepe or Mounded Structure							
KIA_37_0_0	KIA_37_1_0		Kiani Survey	Site Morphology	Dimensions				5.3			ha
KIA_37_0_0	KIA_37_1_0		Kiani Survey	Site Morphology	Dimensions				380.0	160.0		LW
KIA_37_0_0	KIA_37_1_0		Kiani Survey	Site Morphology	Ovoid							
KIA_37_0_0	KIA_37_2_0	KIA_37_2_1	C1056	Site Feature	Tepe (Circular)							
KIA_37_0_0	KIA_37_2_0	KIA_37_2_1	C1056	Site Morphology	Circular							
KIA_37_0_0	KIA_37_2_0	KIA_37_2_1	C1056	Site Morphology	Dimensions				1.4			ha
KIA_37_0_0	KIA_37_2_0	KIA_37_2_1	C1056	Site Morphology	Dimensions				135.0	120.0		LW
KIA_37_0_0	KIA_37_2_0		C1056	Site Feature	Complex Topographic Mound							
KIA_37_0_0	KIA_37_2_0		C1056	Site Feature	Tepe or Mounded Structure							
KIA_37_0_0	KIA_37_2_0		C1056	Site Morphology	Dimensions				4.7			ha
KIA_37_0_0	KIA_37_2_0		C1056	Site Morphology	Dimensions				420.0	130.0		LW

Major_ID_L1 (Parent_ID)	Major_ID_L2	Major_ID_L3	Data_Source	Category	Data_Type	Detail_Data_Type	Comments	Period Code Text	Numerical Data 1	Numerical Data 2	Numerical Data 3	Data Comments
KIA_37_0_0	KIA_37_2_0		C1056	Site Morphology	Irregular							
KIA_38_0_0	KIA_38_1_0		Kiani Survey	Map Feature	Map Feature	Dark mottling indicating an archaeological site on Kiani Map						
KIA_38_0_0	KIA_38_1_0		Kiani Survey	Site Feature	Tepe or Mounded Structure							
KIA_38_0_0	KIA_38_1_0		Kiani Survey	Site Morphology	Circular							
KIA_38_0_0	KIA_38_1_0		Kiani Survey	Site Morphology	Dimensions				3.3			ha
KIA_38_0_0	KIA_38_1_0		Kiani Survey	Site Morphology	Dimensions				215.0	200.0		LW
KIA_38_0_0	KIA_38_2_0		C1056	Site Feature	Tepe or Mounded Structure							
KIA_38_0_0	KIA_38_2_0		C1056	Site Morphology	Dimensions				1.1			ha
KIA_38_0_0	KIA_38_2_0		C1056	Site Morphology	Dimensions				175.0	80.0		LW
KIA_38_0_0	KIA_38_2_0		C1056	Site Morphology	Irregular							
KIA_38_0_0	KIA_38_3_0		Narges Tepe Survey	Literature Reference	Original Survey ID	Oshen Tappeh						
KIA_38_0_0	KIA_38_3_0		Narges Tepe Survey	Object Data	Diagnostic (UNCERTAIN)			ACH				
KIA_39_0_0	KIA_39_1_0		Kiani Survey	Map Feature	Map Feature	Dark mottling indicating an archaeological site on Kiani Map						
KIA_39_0_0	KIA_39_1_0		Kiani Survey	Site Morphology	Dimensions				6.4			ha
KIA_39_0_0	KIA_39_1_0		Kiani Survey	Site Morphology	Dimensions				520.0	245.0		LW
KIA_39_0_0	KIA_39_1_0		Kiani Survey	Site Morphology	Irregular							
KIA_40_0_0	KIA_40_1_0		Kiani Survey	Map Feature	Map Feature	Dark mottling indicating an archaeological site on Kiani Map						
KIA_40_0_0	KIA_40_1_0		Kiani Survey	Site Morphology	Dimensions				4.5			ha
KIA_40_0_0	KIA_40_1_0		Kiani Survey	Site Morphology	Dimensions				300.0	170.0		LW
KIA_40_0_0	KIA_40_1_0		Kiani Survey	Site Morphology	Irregular							
KIA_41_0_0	KIA_41_1_0		Kiani Survey	Map Feature	Map Feature							
KIA_41_0_0	KIA_41_1_0		Kiani Survey	Site Morphology	Circular							
KIA_41_0_0	KIA_41_1_0		Kiani Survey	Site Morphology	Dimensions				13.0			ha
KIA_41_0_0	KIA_41_1_0		Kiani Survey	Site Morphology	Dimensions				400.0	380.0		LW
KIA_42_0_0	KIA_42_1_0		Kiani Survey	Map Feature	Map Feature	Dark mottling indicating an archaeological site on Kiani Map						

Major_ID_L1 (Parent_ID)	Major_ID_L2	Major_ID_L3	Data_Source	Category	Data_Type	Detail_Data_Type	Comments	Period Code Text	Numerical Data 1	Numerical Data 2	Numerical Data 3	Data Comments
KIA_42_0_0	KIA_42_1_0		Kiani Survey	Site Morphology	Dimensions				10.1			ha
KIA_42_0_0	KIA_42_1_0		Kiani Survey	Site Morphology	Dimensions				510.0	260.0		LW
KIA_42_0_0	KIA_42_1_0		Kiani Survey	Site Morphology	Ovoid							
KIA_43_0_0	KIA_43_1_0		Kiani Survey	Map Feature	Map Feature	Dark mottling indicating an archaeological site on Kiani Map						
KIA_43_0_0	KIA_43_1_0		Kiani Survey	Site Morphology	Dimensions				12.4			ha
KIA_43_0_0	KIA_43_1_0		Kiani Survey	Site Morphology	Dimensions				540.0	300.0		LW
KIA_43_0_0	KIA_43_1_0		Kiani Survey	Site Morphology	Ovoid							
KIA_44_0_0	KIA_44_1_0		Kiani Survey	Map Feature	Map Feature	Dark mottling indicating an archaeological site on Kiani Map						
KIA_44_0_0	KIA_44_1_0		Kiani Survey	Site Morphology	Dimensions				21.5			ha
KIA_44_0_0	KIA_44_1_0		Kiani Survey	Site Morphology	Dimensions				700.0	430.0		LW
KIA_44_0_0	KIA_44_1_0		Kiani Survey	Site Morphology	Irregular							
KIA_45_0_0	KIA_45_1_0		Kiani Survey	Map Feature	Map Feature	Dark mottling indicating an archaeological site on Kiani Map						
KIA_45_0_0	KIA_45_1_0		Kiani Survey	Site Morphology	Dimensions				3.5			ha
KIA_45_0_0	KIA_45_1_0		Kiani Survey	Site Morphology	Dimensions				265.0	165.0		LW
KIA_45_0_0	KIA_45_1_0		Kiani Survey	Site Morphology	Ovoid							
KIA_46_0_0	KIA_46_1_0		Kiani Survey	Map Feature	Map Feature	Dark mottling indicating an archaeological site on Kiani Map						
KIA_46_0_0	KIA_46_1_0		Kiani Survey	Site Morphology	Dimensions				12.3			ha
KIA_46_0_0	KIA_46_1_0		Kiani Survey	Site Morphology	Dimensions				460.0	370.0		LW
KIA_46_0_0	KIA_46_1_0		Kiani Survey	Site Morphology	Irregular							
KIA_46_0_0	KIA_46_2_0		C1056	Site Feature	Soil Colour Difference							
KIA_46_0_0	KIA_46_2_0		C1056	Site Feature	Tepe (Circular)							
KIA_46_0_0	KIA_46_2_0		C1056	Site Feature	Tepe or Mounded Structure							
KIA_46_0_0	KIA_46_2_0		C1056	Site Morphology	Dimensions				350.0	270.0		LW
KIA_46_0_0	KIA_46_2_0		C1056	Site Morphology	Dimensions				7.3			ha
KIA_47_0_0	KIA_47_1_0		Kiani Survey	Literature Reference	Literature							
KIA_47_0_0	KIA_47_1_0		Kiani Survey	Literature Reference	Original Survey ID	Qaleh Gawmishli						

Major_ID_L1 (Parent_ID)	Major_ID_L2	Major_ID_L3	Data_Source	Category	Data_Type	Detail_Data_Type	Comments	Period Code Text	Numerical Data 1	Numerical Data 2	Numerical Data 3	Data Comments
KIA_47_0_0	KIA_47_1_0		Kiani Survey	Object Data	Diagnostic (UNCERTAIN)			PRE_KIA				
KIA_47_0_0	KIA_47_1_0		Kiani Survey	Object Data	Diagnostic (UNCERTAIN)			PAR_KIA				
KIA_47_0_0	KIA_47_1_0		Kiani Survey	Object Data	Diagnostic (UNCERTAIN)			EISL				
KIA_47_0_0	KIA_47_1_0		Kiani Survey	Object Data	Pottery							
KIA_47_0_0	KIA_47_1_0		Kiani Survey	Site Feature	External Ditch							
KIA_47_0_0	KIA_47_1_0		Kiani Survey	Site Feature	Ramparts							
KIA_47_0_0	KIA_47_1_0		Kiani Survey	Site Feature	Tepe or Mounded Structure							
KIA_47_0_0	KIA_47_1_0		Kiani Survey	Site Morphology	Dimensions	Walls			2.6			H
KIA_47_0_0	KIA_47_1_0		Kiani Survey	Site Morphology	Dimensions				33.0			ha
KIA_47_0_0	KIA_47_1_0		Kiani Survey	Site Morphology	Dimensions	Tepe or mound			193.0	169.0	8.6	LWH
KIA_47_0_0	KIA_47_1_0		Kiani Survey	Site Morphology	Dimensions	external ditch			11.3			W
KIA_47_0_0	KIA_47_1_0		Kiani Survey	Site Morphology	Ovoid							
KIA_49_0_0	KIA_49_1_0		Kiani Survey	Literature Reference	Original Survey ID	Qaleh Kohneh						
KIA_50_0_0	KIA_50_1_0		Kiani Survey	Literature Reference	Literature							
KIA_50_0_0	KIA_50_1_0		Kiani Survey	Literature Reference	Original Survey ID	Qaleh Maran						
KIA_50_0_0	KIA_50_1_0		Kiani Survey	Object Data	Brick							
KIA_50_0_0	KIA_50_1_0		Kiani Survey	Object Data	Diagnostic (UNCERTAIN)			ISL				
KIA_50_0_0	KIA_50_1_0		Kiani Survey	Object Data	Pottery							
KIA_50_0_0	KIA_50_1_0		Kiani Survey	Site Feature	Fort							
KIA_51_0_0	KIA_51_1_0		Kiani Survey	Literature Reference	Original Survey ID	Tartar-e Olya						
KIA_52_0_0	KIA_52_1_0		Kiani Survey	Literature Reference	Original Survey ID	Tartar-e Sofla						
KIA_54_0_0	KIA_54_1_0		Kiani Survey	Literature Reference	Literature							
KIA_54_0_0	KIA_54_1_0		Kiani Survey	Literature Reference	Original Survey ID	Qaleh Aman Qarcheh						
KIA_54_0_0	KIA_54_1_0		Kiani Survey	Object Data	Diagnostic (UNCERTAIN)			PRE_KIA				
KIA_54_0_0	KIA_54_1_0		Kiani Survey	Object Data	Diagnostic (UNCERTAIN)			PAR_KIA				
KIA_54_0_0	KIA_54_1_0		Kiani Survey	Object Data	Pottery							
KIA_54_0_0	KIA_54_1_0		Kiani Survey	Site Feature	External Ditch							
KIA_54_0_0	KIA_54_1_0		Kiani Survey	Site Feature	Ramparts							
KIA_54_0_0	KIA_54_1_0		Kiani Survey	Site Feature	Tepe or Mounded Structure							
KIA_54_0_0	KIA_54_1_0		Kiani Survey	Site Morphology	Circular							
KIA_54_0_0	KIA_54_1_0		Kiani Survey	Site Morphology	Dimensions	Tepe or mound			20.0			H
KIA_55_0_0	KIA_55_1_0		Kiani Survey	Literature Reference	Literature							

Major_ID_L1 (Parent_ID)	Major_ID_L2	Major_ID_L3	Data_Source	Category	Data_Type	Detail_Data_Type	Comments	Period Code Text	Numerical Data 1	Numerical Data 2	Numerical Data 3	Data Comments
KIA_55_0_0	KIA_55_1_0		Kiani Survey	Literature Reference	Original Survey ID	Qaleh Gug B						
KIA_55_0_0	KIA_55_1_0		Kiani Survey	Object Data	Diagnostic (UNCERTAIN)			ISL				
KIA_55_0_0	KIA_55_1_0		Kiani Survey	Object Data	Diagnostic (UNCERTAIN)			PRE_KIA				
KIA_55_0_0	KIA_55_1_0		Kiani Survey	Object Data	Pottery							
KIA_55_0_0	KIA_55_1_0		Kiani Survey	Site Feature	Tepe or Mounded Structure							
KIA_55_0_0	KIA_55_1_0		Kiani Survey	Site Morphology	Ovoid							
KIA_56_0_0	KIA_56_1_0		Kiani Survey	Literature Reference	Literature							
KIA_56_0_0	KIA_56_1_0		Kiani Survey	Literature Reference	Original Survey ID	Qaleh Shah-Nazar						
KIA_56_0_0	KIA_56_1_0		Kiani Survey	Object Data	Diagnostic (UNCERTAIN)			PRE_KIA				
KIA_56_0_0	KIA_56_1_0		Kiani Survey	Object Data	Diagnostic (UNCERTAIN)			SAS_KIA				
KIA_56_0_0	KIA_56_1_0		Kiani Survey	Object Data	Diagnostic (UNCERTAIN)			PAR_KIA				
KIA_56_0_0	KIA_56_1_0		Kiani Survey	Object Data	Pottery							
KIA_56_0_0	KIA_56_1_0		Kiani Survey	Site Feature	Tepe or Mounded Structure							
KIA_56_0_0	KIA_56_1_0		Kiani Survey	Site Morphology	Circular							
KIA_56_0_0	KIA_56_1_0		Kiani Survey	Site Morphology	Dimensions				15.0			H
KIA_57_0_0	KIA_57_1_0		Kiani Survey	Map Feature	Map Feature	Dark mottling indicating an archaeological site on Kiani Map						
KIA_57_0_0	KIA_57_1_0		Kiani Survey	Site Morphology	Dimensions				2.7			ha
KIA_57_0_0	KIA_57_1_0		Kiani Survey	Site Morphology	Rectangular							
KIA_58_0_0	KIA_58_1_0		Kiani Survey	Literature Reference	Original Survey ID	Fort 11						
KIA_58_0_0	KIA_58_1_0		Kiani Survey	Site Morphology	Dimensions				5.9			ha
KIA_59_0_0	KIA_59_1_0		Kiani Survey	Literature Reference	Original Survey ID	Fort 3						
KIA_59_0_0	KIA_59_1_0		Kiani Survey	Site Morphology	Dimensions				3.3			ha
NTS_1_0_0	NTS_1_1_0		Narges Tepe Survey	Literature Reference	Original Survey ID	(Forudgah) Airport Tappeh						
NTS_1_0_0	NTS_1_1_0		Narges Tepe Survey	Object Data	Diagnostic (UNCERTAIN)			LBA				
NTS_1_0_0	NTS_1_1_0		Narges Tepe Survey	Object Data	Diagnostic (UNCERTAIN)			SAS				
NTS_1_0_0	NTS_1_1_0		Narges Tepe Survey	Object Data	Diagnostic (UNCERTAIN)			PAR				

Major_ID_L1 (Parent_ID)	Major_ID_L2	Major_ID_L3	Data_Source	Category	Data_Type	Detail_Data_Type	Comments	Period Code Text	Numerical Data 1	Numerical Data 2	Numerical Data 3	Data Comments
NTS_1_0_0	NTS_1_1_0		Narges Tepe Survey	Object Data	Diagnostic (UNCERTAIN)			EBA				
NTS_1_0_0	NTS_1_1_0		Narges Tepe Survey	Object Data	Diagnostic (UNCERTAIN)			CH				
NTS_1_0_0	NTS_1_1_0		Narges Tepe Survey	Object Data	Diagnostic (UNCERTAIN)			ISL				
NTS_1_0_0	NTS_1_2_0		C1056	Site Feature	Tepe or Mounded Structure							
NTS_1_0_0	NTS_1_2_0		C1056	Site Morphology	Dimensions				158.0	142.0		LWH
NTS_1_0_0	NTS_1_2_0		C1056	Site Morphology	Irregular							
NTS_1_0_0	NTS_1_3_0		C1056	Site Feature	Hydrological Feature	qanat running to site, and another running past the southern side						
NTS_1_0_0	NTS_1_3_0		C1056	Site Feature	Tepe or Mounded Structure							
NTS_1_0_0	NTS_1_3_0		C1056	Site Morphology	Dimensions				3.7			ha
NTS_1_0_0	NTS_1_3_0		C1056	Site Morphology	Dimensions				300.0	200.0		LW
NTS_1_0_0	NTS_1_3_0		C1056	Site Morphology	Irregular							
NTS_2_0_0	NTS_2_1_0		Narges Tepe Survey	Literature Reference	Original Survey ID	Āb chāi Būī						
NTS_2_0_0	NTS_2_1_0		Narges Tepe Survey	Object Data	Diagnostic (UNCERTAIN)			ISL				
NTS_3_0_0	NTS_3_1_0		Narges Tepe Survey	Literature Reference	Original Survey ID	Āb Parān Tappeh						
NTS_3_0_0	NTS_3_1_0		Narges Tepe Survey	Object Data	Diagnostic (UNCERTAIN)			IA34				
NTS_4_0_0	NTS_4_1_0		Narges Tepe Survey	Literature Reference	Original Survey ID	Ābādān Tappeh Gogjeh Tappeh						
NTS_4_0_0	NTS_4_1_0		Narges Tepe Survey	Object Data	Diagnostic (UNCERTAIN)			EBA				
NTS_5_0_0	NTS_5_1_0		Narges Tepe Survey	Literature Reference	Original Survey ID	Ābedīn Lang Gūrestān						
NTS_5_0_0	NTS_5_1_0		Narges Tepe Survey	Object Data	Diagnostic (UNCERTAIN)			ISL				
NTS_6_0_0	NTS_6_1_0		Narges Tepe Survey	Literature Reference	Original Survey ID	Adeh Sarshar Tappeh						
NTS_6_0_0	NTS_6_1_0		Narges Tepe Survey	Object Data	Diagnostic (UNCERTAIN)			CH				
NTS_7_0_0	NTS_7_1_0		Narges Tepe Survey	Literature Reference	Original Survey ID	Āghā Rez Tappeh						

Major_ID_L1 (Parent_ID)	Major_ID_L2	Major_ID_L3	Data_Source	Category	Data_Type	Detail_Data_Type	Comments	Period Code Text	Numerical Data 1	Numerical Data 2	Numerical Data 3	Data Comments
NTS_7_0_0	NTS_7_1_0		Narges Tepe Survey	Object Data	Diagnostic (UNCERTAIN)			IA34				
NTS_7_0_0	NTS_7_2_0		C1056	Site Feature	Tepe (Circular)							
NTS_7_0_0	NTS_7_2_0		C1056	Site Feature	Tepe or Mounded Structure							
NTS_7_0_0	NTS_7_2_0		C1056	Site Feature	Tepe or Mounded Structure							
NTS_7_0_0	NTS_7_2_0		C1056	Site Morphology	Circular							
NTS_7_0_0	NTS_7_2_0		C1056	Site Morphology	Dimensions				0.5			ha
NTS_7_0_0	NTS_7_2_0		C1056	Site Morphology	Dimensions				186.0	152.0		LW
NTS_7_0_0	NTS_7_2_0		C1056	Site Morphology	Dimensions							
NTS_7_0_0	NTS_7_2_0		C1056	Site Morphology	Irregular							
NTS_8_0_0	NTS_8_1_0		Narges Tepe Survey	Literature Reference	Original Survey ID	Ahmad Mohamadī Tappeh						
NTS_8_0_0	NTS_8_1_0		Narges Tepe Survey	Object Data	Diagnostic (UNCERTAIN)			ISL				
NTS_8_0_0	NTS_8_1_0		Narges Tepe Survey	Object Data	Diagnostic (UNCERTAIN)			SAS				
NTS_8_0_0	NTS_8_2_0		C1056	Site Feature	Tepe or Mounded Structure							
NTS_8_0_0	NTS_8_2_0		C1056	Site Morphology	Dimensions				0.7			ha
NTS_8_0_0	NTS_8_2_0		C1056	Site Morphology	Dimensions				110.0	98.0		LW
NTS_8_0_0	NTS_8_2_0		C1056	Site Morphology	Tepe (Ovoid)							
NTS_9_0_0	NTS_9_1_0		Narges Tepe Survey	Literature Reference	Original Survey ID	Ājīsū Tappeh						
NTS_9_0_0	NTS_9_1_0		Narges Tepe Survey	Object Data	Diagnostic (UNCERTAIN)			NEO				
NTS_10_0_0	NTS_10_1_0		Narges Tepe Survey	Literature Reference	Original Survey ID	Āl ī Hāshem Tappeh						
NTS_10_0_0	NTS_10_1_0		Narges Tepe Survey	Object Data	Diagnostic (UNCERTAIN)			SAS				
NTS_10_0_0	NTS_10_1_0		Narges Tepe Survey	Object Data	Diagnostic (UNCERTAIN)			PAR				
NTS_10_0_0	NTS_10_1_0		Narges Tepe Survey	Object Data	Diagnostic (UNCERTAIN)			IA34				
NTS_10_0_0	NTS_10_1_0		Narges Tepe Survey	Object Data	Diagnostic (UNCERTAIN)			ACH				
NTS_11_0_0	NTS_11_1_0		Narges Tepe Survey	Literature Reference	Original Survey ID	Āl Qolī Tappeh						
NTS_11_0_0	NTS_11_1_0		Narges Tepe Survey	Object Data	Diagnostic (UNCERTAIN)			ISL				

Major_ID_L1 (Parent_ID)	Major_ID_L2	Major_ID_L3	Data_Source	Category	Data_Type	Detail_Data_Type	Comments	Period Code Text	Numerical Data 1	Numerical Data 2	Numerical Data 3	Data Comments
NTS_11_0_0	NTS_11_1_0		Narges Tepe Survey	Object Data	Diagnostic (UNCERTAIN)			IA34				
NTS_11_0_0	NTS_11_1_0		Narges Tepe Survey	Object Data	Diagnostic (UNCERTAIN)			ACH				
NTS_12_0_0	NTS_12_1_0		Narges Tepe Survey	Literature Reference	Original Survey ID	Alang Tappeh	Related to grouping identified as NTS_111_0_0					
NTS_12_0_0	NTS_12_1_0		Narges Tepe Survey	Object Data	Diagnostic (UNCERTAIN)			PAR				
NTS_12_0_0	NTS_12_1_0		Narges Tepe Survey	Object Data	Diagnostic (UNCERTAIN)			ISL				
NTS_13_0_0	NTS_13_1_0		Narges Tepe Survey	Literature Reference	Original Survey ID	Ālāqarn Tappeh						
NTS_13_0_0	NTS_13_1_0		Narges Tepe Survey	Object Data	Diagnostic (UNCERTAIN)			CH				
NTS_13_0_0	NTS_13_1_0		Narges Tepe Survey	Object Data	Diagnostic (UNCERTAIN)			EBA				
NTS_13_0_0	NTS_13_1_0		Narges Tepe Survey	Object Data	Diagnostic (UNCERTAIN)			ACH				
NTS_13_0_0	NTS_13_1_0		Narges Tepe Survey	Object Data	Diagnostic (UNCERTAIN)			IA34				
NTS_14_0_0	NTS_14_1_0		Narges Tepe Survey	Literature Reference	Original Survey ID	Alīābād Narges Tappeh						
NTS_14_0_0	NTS_14_1_0		Narges Tepe Survey	Object Data	Diagnostic (UNCERTAIN)			PAR				
NTS_14_0_0	NTS_14_1_0		Narges Tepe Survey	Object Data	Diagnostic (UNCERTAIN)			ISL				
NTS_14_0_0	NTS_14_2_0		C1056	Site Feature	Tepe (Circular)							
NTS_14_0_0	NTS_14_2_0		C1056	Site Feature	Tepe or Mounded Structure							
NTS_14_0_0	NTS_14_2_0		C1056	Site Morphology	Circular							
NTS_14_0_0	NTS_14_2_0		C1056	Site Morphology	Dimensions				94.0	93.0		LW
NTS_15_0_0	NTS_15_1_0		Narges Tepe Survey	Literature Reference	Original Survey ID	Amān Gol Tappeh						
NTS_15_0_0	NTS_15_1_0		Narges Tepe Survey	Object Data	Diagnostic (UNCERTAIN)			ACH				

Major_ID_L1 (Parent_ID)	Major_ID_L2	Major_ID_L3	Data_Source	Category	Data_Type	Detail_Data_Type	Comments	Period Code Text	Numerical Data 1	Numerical Data 2	Numerical Data 3	Data Comments
NTS_15_0_0	NTS_15_1_0		Narges Tepe Survey	Object Data	Diagnostic (UNCERTAIN)			ISL				
NTS_15_0_0	NTS_15_1_0		Narges Tepe Survey	Object Data	Diagnostic (UNCERTAIN)			MBA				
NTS_15_0_0	NTS_15_1_0		Narges Tepe Survey	Object Data	Diagnostic (UNCERTAIN)			EBA				
NTS_16_0_0	NTS_16_1_0		Narges Tepe Survey	Literature Reference	Original Survey ID							
NTS_16_0_0	NTS_16_1_0		Narges Tepe Survey	Object Data	Diagnostic (UNCERTAIN)			PAR				
NTS_16_0_0	NTS_16_1_0		Narges Tepe Survey	Object Data	Diagnostic (UNCERTAIN)			ISL				
NTS_17_0_0	NTS_17_1_0		Narges Tepe Survey	Literature Reference	Original Survey ID	Anar Tappeh						
NTS_17_0_0	NTS_17_1_0		Narges Tepe Survey	Object Data	Diagnostic (UNCERTAIN)			MBA				
NTS_17_0_0	NTS_17_1_0		Narges Tepe Survey	Object Data	Diagnostic (UNCERTAIN)			IA34				
NTS_17_0_0	NTS_17_1_0		Narges Tepe Survey	Object Data	Diagnostic (UNCERTAIN)			EBA				
NTS_17_0_0	NTS_17_2_0		C1056	Site Feature	Tepe (Circular)							
NTS_17_0_0	NTS_17_2_0		C1056	Site Feature	Tepe or Mounded Structure							
NTS_17_0_0	NTS_17_2_0		C1056	Site Feature	Tepe or Mounded Structure							
NTS_17_0_0	NTS_17_2_0		C1056	Site Morphology	Circular							
NTS_17_0_0	NTS_17_2_0		C1056	Site Morphology	Dimensions				2.2			ha
NTS_17_0_0	NTS_17_2_0		C1056	Site Morphology	Dimensions				180.0	180.0		LW
NTS_17_0_0	NTS_17_2_0		C1056	Site Morphology	Dimensions				173.0	160.0		LW
NTS_17_0_0	NTS_17_2_0		C1056	Site Morphology	Irregular							
NTS_18_0_0	NTS_18_1_0		Narges Tepe Survey	Literature Reference	Original Survey ID							
NTS_18_0_0	NTS_18_1_0		Narges Tepe Survey	Object Data	Diagnostic (UNCERTAIN)			SAS				
NTS_19_0_0	NTS_19_1_0		Narges Tepe Survey	Literature Reference	Original Survey ID	Nargesli						
NTS_19_0_0	NTS_19_1_0		Narges Tepe Survey	Object Data	Diagnostic (UNCERTAIN)			ISL				
NTS_20_0_0	NTS_20_1_0		Narges Tepe Survey	Literature Reference	Original Survey ID	Aq Mad Site						

Major_ID_L1 (Parent_ID)	Major_ID_L2	Major_ID_L3	Data_Source	Category	Data_Type	Detail_Data_Type	Comments	Period Code Text	Numerical Data 1	Numerical Data 2	Numerical Data 3	Data Comments
NTS_20_0_0	NTS_20_1_0		Narges Tepe Survey	Object Data	Diagnostic (UNCERTAIN)			IA34				
NTS_21_0_0	NTS_21_1_0		Narges Tepe Survey	Literature Reference	Original Survey ID	Aq Nur Tappeh						
NTS_21_0_0	NTS_21_1_0		Narges Tepe Survey	Object Data	Diagnostic (UNCERTAIN)			EBA				
NTS_22_0_0	NTS_22_1_0		Narges Tepe Survey	Literature Reference	Original Survey ID	Aq Qayeh						
NTS_22_0_0	NTS_22_1_0		Narges Tepe Survey	Object Data	Diagnostic (UNCERTAIN)			NEO				
NTS_23_0_0	NTS_23_1_0		Narges Tepe Survey	Literature Reference	Original Survey ID	Aq Tappeh						
NTS_23_0_0	NTS_23_1_0		Narges Tepe Survey	Object Data	Diagnostic (UNCERTAIN)			CH				
NTS_23_0_0	NTS_23_1_0		Narges Tepe Survey	Object Data	Diagnostic (UNCERTAIN)			PAR				
NTS_23_0_0	NTS_23_1_0		Narges Tepe Survey	Object Data	Diagnostic (UNCERTAIN)			NEO				
NTS_23_0_0	NTS_23_3_0		C1056	Site Feature	Tepe (Ovoid)							
NTS_23_0_0	NTS_23_3_0		C1056	Site Feature	Tepe or Mounded Structure							
NTS_23_0_0	NTS_23_3_0		C1056	Site Morphology	Dimensions				0.8			ha
NTS_23_0_0	NTS_23_3_0		C1056	Site Morphology	Dimensions				90.0	110.0		LW
NTS_23_0_0	NTS_23_3_0		C1056	Site Morphology	Ovoid							
NTS_24_0_0	NTS_24_1_0		Narges Tepe Survey	Literature Reference	Original Survey ID	Aq Tork Tappeh						
NTS_24_0_0	NTS_24_1_0		Narges Tepe Survey	Object Data	Diagnostic (UNCERTAIN)			IA34				
NTS_24_0_0	NTS_24_1_0		Narges Tepe Survey	Object Data	Diagnostic (UNCERTAIN)			ISL				
NTS_25_0_0	NTS_25_1_0		Narges Tepe Survey	Literature Reference	Original Survey ID	Aq Uyli Ubeh Tappeh						
NTS_25_0_0	NTS_25_1_0		Narges Tepe Survey	Object Data	Diagnostic (UNCERTAIN)			IA34				
NTS_25_0_0	NTS_25_2_0		C1056	Site Feature	Tepe (Ovoid)							
NTS_25_0_0	NTS_25_2_0		C1056	Site Feature	Tepe or Mounded Structure							
NTS_25_0_0	NTS_25_2_0		C1056	Site Morphology	Dimensions				200.0	254.0		LW
NTS_25_0_0	NTS_25_2_0		C1056	Site Morphology	Ovoid							
NTS_26_0_0	NTS_26_1_0		Narges Tepe Survey	Literature Reference	Original Survey ID	Aqalar Tappeh						

Major_ID_L1 (Parent_ID)	Major_ID_L2	Major_ID_L3	Data_Source	Category	Data_Type	Detail_Data_Type	Comments	Period Code Text	Numerical Data 1	Numerical Data 2	Numerical Data 3	Data Comments
NTS_26_0_0	NTS_26_1_0		Narges Tepe Survey	Object Data	Diagnostic (UNCERTAIN)			LBA				
NTS_26_0_0	NTS_26_1_0		Narges Tepe Survey	Object Data	Diagnostic (UNCERTAIN)			IA34				
NTS_26_0_0	NTS_26_1_0		Narges Tepe Survey	Object Data	Diagnostic (UNCERTAIN)			MBA				
NTS_26_0_0	NTS_26_1_0		Narges Tepe Survey	Object Data	Diagnostic (UNCERTAIN)			PAR				
NTS_26_0_0	NTS_26_1_0		Narges Tepe Survey	Object Data	Diagnostic (UNCERTAIN)			ACH				
NTS_27_0_0	NTS_27_1_0		Narges Tepe Survey	Literature Reference	Original Survey ID	Arab Buran 1 Tappeh						
NTS_27_0_0	NTS_27_1_0		Narges Tepe Survey	Object Data	Diagnostic (UNCERTAIN)			EBA				
NTS_27_0_0	NTS_27_1_0		Narges Tepe Survey	Object Data	Diagnostic (UNCERTAIN)			IA34				
NTS_27_0_0	NTS_27_1_0		Narges Tepe Survey	Object Data	Diagnostic (UNCERTAIN)			ISL				
NTS_27_0_0	NTS_27_2_0		C1056	Site Feature	Tepe (Circular)							
NTS_27_0_0	NTS_27_2_0		C1056	Site Feature	Tepe or Mounded Structure							
NTS_27_0_0	NTS_27_2_0		C1056	Site Morphology	Circular							
NTS_27_0_0	NTS_27_2_0		C1056	Site Morphology	Dimensions				0.5			ha
NTS_27_0_0	NTS_27_2_0		C1056	Site Morphology	Dimensions				67.0	62.0		LW
NTS_28_0_0	NTS_28_1_0		Narges Tepe Survey	Literature Reference	Original Survey ID	Arab Buraq Tuli Tappeh						
NTS_28_0_0	NTS_28_1_0		Narges Tepe Survey	Object Data	Diagnostic (UNCERTAIN)			IA34				
NTS_28_0_0	NTS_28_1_0		Narges Tepe Survey	Object Data	Diagnostic (UNCERTAIN)			EBA				
NTS_28_0_0	NTS_28_2_0		C1056	Literature Reference	Overall Site Certainty	High						
NTS_28_0_0	NTS_28_2_0		C1056	Site Feature	Tepe or Mounded Structure							
NTS_28_0_0	NTS_28_2_0		C1056	Site Morphology	Dimensions				0.9			ha
NTS_28_0_0	NTS_28_2_0		C1056	Site Morphology	Dimensions				125.0	110.0		LW
NTS_28_0_0	NTS_28_2_0		C1056	Site Morphology	Irregular							
NTS_29_0_0	NTS_29_1_0		Narges Tepe Survey	Literature Reference	Original Survey ID	Araz Khan Tappeh						
NTS_29_0_0	NTS_29_1_0		Narges Tepe Survey	Object Data	Diagnostic (UNCERTAIN)			LBA				

Major_ID_L1 (Parent_ID)	Major_ID_L2	Major_ID_L3	Data_Source	Category	Data_Type	Detail_Data_Type	Comments	Period Code Text	Numerical Data 1	Numerical Data 2	Numerical Data 3	Data Comments
NTS_29_0_0	NTS_29_1_0		Narges Tepe Survey	Object Data	Diagnostic (UNCERTAIN)			MBA				
NTS_29_0_0	NTS_29_1_0		Narges Tepe Survey	Object Data	Diagnostic (UNCERTAIN)			CH				
NTS_29_0_0	NTS_29_1_0		Narges Tepe Survey	Object Data	Diagnostic (UNCERTAIN)			EBA				
NTS_29_0_0	NTS_29_2_0		C1056	Site Feature	Complex of Low Mounds	at least two mounds						
NTS_29_0_0	NTS_29_2_0		C1056	Site Feature	Tepe or Mounded Structure							
NTS_29_0_0	NTS_29_2_0		C1056	Site Morphology	Dimensions				1.1			ha
NTS_29_0_0	NTS_29_2_0		C1056	Site Morphology	Dimensions				77.0	190.0		LW
NTS_29_0_0	NTS_29_2_0		C1056	Site Morphology	Irregular							
NTS_30_0_0	NTS_30_1_0		Narges Tepe Survey	Literature Reference	Original Survey ID	Ash Besherlan?						
NTS_30_0_0	NTS_30_1_0		Narges Tepe Survey	Object Data	Diagnostic (UNCERTAIN)			ISL				
NTS_31_0_0	NTS_31_1_0		Narges Tepe Survey	Literature Reference	Original Survey ID	Ata Abad Site						
NTS_31_0_0	NTS_31_1_0		Narges Tepe Survey	Object Data	Diagnostic (UNCERTAIN)			ACH				
NTS_31_0_0	NTS_31_1_0		Narges Tepe Survey	Object Data	Diagnostic (UNCERTAIN)			PAR				
NTS_32_0_0	NTS_32_1_0		Narges Tepe Survey	Literature Reference	Original Survey ID							
NTS_32_0_0	NTS_32_1_0		Narges Tepe Survey	Object Data	Diagnostic (UNCERTAIN)			CH				
NTS_33_0_0	NTS_33_1_0		Narges Tepe Survey	Literature Reference	Original Survey ID	Azad Shahr Aghili Tappeh						
NTS_33_0_0	NTS_33_1_0		Narges Tepe Survey	Object Data	Diagnostic (UNCERTAIN)			LBA				
NTS_33_0_0	NTS_33_1_0		Narges Tepe Survey	Object Data	Diagnostic (UNCERTAIN)			IA34				
NTS_33_0_0	NTS_33_2_0		C1056	Site Feature	Tepe (Ovoid)							
NTS_33_0_0	NTS_33_2_0		C1056	Site Feature	Tepe or Mounded Structure							
NTS_33_0_0	NTS_33_2_0		C1056	Site Morphology	Dimensions				0.6			ha
NTS_33_0_0	NTS_33_2_0		C1056	Site Morphology	Dimensions				100.0	76.0		LW
NTS_33_0_0	NTS_33_2_0		C1056	Site Morphology	Ovoid							

Major_ID_L1 (Parent_ID)	Major_ID_L2	Major_ID_L3	Data_Source	Category	Data_Type	Detail_Data_Type	Comments	Period Code Text	Numerical Data 1	Numerical Data 2	Numerical Data 3	Data Comments
NTS_34_0_0	NTS_34_1_0		Narges Tepe Survey	Literature Reference	Original Survey ID	Azad Shahr Aq Mohamad Qabrestan Tappeh						
NTS_34_0_0	NTS_34_1_0		Narges Tepe Survey	Object Data	Diagnostic (UNCERTAIN)			ISL				
NTS_34_0_0	NTS_34_1_0		Narges Tepe Survey	Object Data	Diagnostic (UNCERTAIN)			EBA				
NTS_35_0_0	NTS_35_1_0		Narges Tepe Survey	Literature Reference	Original Survey ID	Azad Shahr Dogolha Qabrestan Tappeh or Azad Shahr Qabrestan Dogolha Tappeh						
NTS_35_0_0	NTS_35_1_0		Narges Tepe Survey	Object Data	Diagnostic (UNCERTAIN)			ISL				
NTS_35_0_0	NTS_35_1_0		Narges Tepe Survey	Object Data	Diagnostic (UNCERTAIN)			IA34				
NTS_35_0_0	NTS_35_1_0		Narges Tepe Survey	Object Data	Diagnostic (UNCERTAIN)			SAS				
NTS_35_0_0	NTS_35_1_0		Narges Tepe Survey	Object Data	Diagnostic (UNCERTAIN)			PAR				
NTS_36_0_0	NTS_36_1_0		Narges Tepe Survey	Literature Reference	Original Survey ID	Azad Shahr Karim Tappeh						
NTS_36_0_0	NTS_36_1_0		Narges Tepe Survey	Object Data	Diagnostic (UNCERTAIN)			IA34				
NTS_36_0_0	NTS_36_2_0	NTS_36_2_1	C1056	Site Feature	Tepe (Circular)							
NTS_36_0_0	NTS_36_2_0	NTS_36_2_1	C1056	Site Feature	Tepe or Mounded Structure							
NTS_36_0_0	NTS_36_2_0	NTS_36_2_1	C1056	Site Morphology	Circular							
NTS_36_0_0	NTS_36_2_0	NTS_36_2_1	C1056	Site Morphology	Dimensions				0.8			ha
NTS_36_0_0	NTS_36_2_0	NTS_36_2_1	C1056	Site Morphology	Dimensions				100.0	105.0		LW
NTS_36_0_0	NTS_36_2_0	NTS_36_2_2	C1056	Site Feature	Ramparts							
NTS_36_0_0	NTS_36_2_0	NTS_36_2_2	C1056	Site Morphology	Dimensions				30.4			ha
NTS_36_0_0	NTS_36_2_0	NTS_36_2_2	C1056	Site Morphology	Dimensions				666.0	568.0		LW
NTS_37_0_0	NTS_37_1_0		Narges Tepe Survey	Literature Reference	Original Survey ID	Kharmali Tappeh or Azad Shahr Khormali Tappeh						
NTS_37_0_0	NTS_37_1_0		Narges Tepe Survey	Object Data	Diagnostic (UNCERTAIN)			EBA				

Major_ID_L1 (Parent_ID)	Major_ID_L2	Major_ID_L3	Data_Source	Category	Data_Type	Detail_Data_Type	Comments	Period Code Text	Numerical Data 1	Numerical Data 2	Numerical Data 3	Data Comments
NTS_38_0_0	NTS_38_1_0		Narges Tepe Survey	Literature Reference	Original Survey ID	Azad Shahr Madian Tappeh or Madian Tappeh						
NTS_38_0_0	NTS_38_1_0		Narges Tepe Survey	Object Data	Diagnostic (UNCERTAIN)			IA34				
NTS_38_0_0	NTS_38_1_0		Narges Tepe Survey	Object Data	Diagnostic (UNCERTAIN)			SAS				
NTS_38_0_0	NTS_38_1_0		Narges Tepe Survey	Object Data	Diagnostic (UNCERTAIN)			MBA				
NTS_38_0_0	NTS_38_1_0		Narges Tepe Survey	Object Data	Diagnostic (UNCERTAIN)			EBA				
NTS_38_0_0	NTS_38_2_0		C1056	Site Feature	Tepe or Mounded Structure							
NTS_38_0_0	NTS_38_2_0		C1056	Site Morphology	Dimensions				1.1			ha
NTS_38_0_0	NTS_38_2_0		C1056	Site Morphology	Dimensions				110.0	150.0		LW
NTS_38_0_0	NTS_38_2_0		C1056	Site Morphology	Irregular							
NTS_39_0_0	NTS_39_1_0		Narges Tepe Survey	Literature Reference	Original Survey ID	Azad Shahr Mami Aqcheli						
NTS_39_0_0	NTS_39_1_0		Narges Tepe Survey	Object Data	Diagnostic (UNCERTAIN)			SAS				
NTS_39_0_0	NTS_39_2_0		Narges Tepe Survey	Literature Reference	Original Survey ID							
NTS_39_0_0	NTS_39_2_0		Narges Tepe Survey	Object Data	Diagnostic (UNCERTAIN)			PAR				
NTS_39_0_0	NTS_39_3_0		C1056	Site Feature	Tepe (Ovoid)				148.0	110.0		LW
NTS_39_0_0	NTS_39_3_0		C1056	Site Feature	Tepe or Mounded Structure							
NTS_39_0_0	NTS_39_3_0		C1056	Site Morphology	Dimensions				1.3			ha
NTS_39_0_0	NTS_39_3_0		C1056	Site Morphology	Dimensions							
NTS_39_0_0	NTS_39_3_0		C1056	Site Morphology	Ovoid							
NTS_40_0_0	NTS_40_1_0		Narges Tepe Survey	Literature Reference	Original Survey ID	Azad Shahr Nili Seyed Abad Qabrestan Tappeh						
NTS_40_0_0	NTS_40_1_0		Narges Tepe Survey	Object Data	Diagnostic (UNCERTAIN)			IA34				
NTS_40_0_0	NTS_40_1_0		Narges Tepe Survey	Object Data	Diagnostic (UNCERTAIN)			EBA				
NTS_40_0_0	NTS_40_1_0		Narges Tepe Survey	Object Data	Diagnostic (UNCERTAIN)			MBA				

Major_ID_L1 (Parent_ID)	Major_ID_L2	Major_ID_L3	Data_Source	Category	Data_Type	Detail_Data_Type	Comments	Period Code Text	Numerical Data 1	Numerical Data 2	Numerical Data 3	Data Comments
NTS_40_0_0	NTS_40_2_0		Narges Tepe Survey	Literature Reference	Original Survey ID	Northern Nili Seyed Abad Tappeh						
NTS_40_0_0	NTS_40_2_0		Narges Tepe Survey	Object Data	Diagnostic (UNCERTAIN)			IA34				
NTS_40_0_0	NTS_40_2_0		Narges Tepe Survey	Object Data	Diagnostic (UNCERTAIN)			EBA				
NTS_40_0_0	NTS_40_3_0		Narges Tepe Survey	Literature Reference	Original Survey ID	Western Nili Seyed Abad Tappeh						
NTS_40_0_0	NTS_40_3_0		Narges Tepe Survey	Object Data	Diagnostic (UNCERTAIN)			IA34				
NTS_40_0_0	NTS_40_3_0		Narges Tepe Survey	Object Data	Diagnostic (UNCERTAIN)			EBA				
NTS_40_0_0	NTS_40_3_0		Narges Tepe Survey	Object Data	Diagnostic (UNCERTAIN)			ACH				
NTS_40_0_0	NTS_40_4_0		Narges Tepe Survey	Literature Reference	Original Survey ID	Southern Nili Seyed Abad Tappeh						
NTS_40_0_0	NTS_40_4_0		Narges Tepe Survey	Object Data	Diagnostic (UNCERTAIN)			IA34				
NTS_40_0_0	NTS_40_4_0		Narges Tepe Survey	Object Data	Diagnostic (UNCERTAIN)			EBA				
NTS_41_0_0	NTS_41_1_0		Narges Tepe Survey	Literature Reference	Original Survey ID	Azad Shahr Vamenan Meydan Deym Tappeh						
NTS_41_0_0	NTS_41_1_0		Narges Tepe Survey	Object Data	Diagnostic (UNCERTAIN)			IA34				
NTS_41_0_0	NTS_41_1_0		Narges Tepe Survey	Object Data	Diagnostic (UNCERTAIN)			ISL				
NTS_42_0_0	NTS_42_1_0		Narges Tepe Survey	Literature Reference	Original Survey ID	Azdar Tappeh						
NTS_42_0_0	NTS_42_1_0		Narges Tepe Survey	Object Data	Diagnostic (UNCERTAIN)			MBA				
NTS_42_0_0	NTS_42_1_0		Narges Tepe Survey	Object Data	Diagnostic (UNCERTAIN)			EBA				
NTS_42_0_0	NTS_42_1_0		Narges Tepe Survey	Object Data	Diagnostic (UNCERTAIN)			ISL				
NTS_42_0_0	NTS_42_1_0		Narges Tepe Survey	Object Data	Diagnostic (UNCERTAIN)			IA34				

Major_ID_L1 (Parent_ID)	Major_ID_L2	Major_ID_L3	Data_Source	Category	Data_Type	Detail_Data_Type	Comments	Period Code Text	Numerical Data 1	Numerical Data 2	Numerical Data 3	Data Comments
NTS_42_0_0	NTS_42_1_0		Narges Tepe Survey	Object Data	Diagnostic (UNCERTAIN)			LBA				
NTS_42_0_0	NTS_42_1_0		Narges Tepe Survey	Object Data	Diagnostic (UNCERTAIN)			PAR				
NTS_42_0_0	NTS_42_1_0		Narges Tepe Survey	Object Data	Diagnostic (UNCERTAIN)			ACH				
NTS_42_0_0	NTS_42_2_0		C1056	Site Feature	Tepe (Ovoid)							
NTS_42_0_0	NTS_42_2_0		C1056	Site Feature	Tepe or Mounded Structure							
NTS_42_0_0	NTS_42_2_0		C1056	Site Morphology	Dimensions				0.7			ha
NTS_42_0_0	NTS_42_2_0		C1056	Site Morphology	Dimensions				127.0	68.0		LW
NTS_42_0_0	NTS_42_2_0		C1056	Site Morphology	Ovoid							
NTS_43_0_0	NTS_43_1_0		Narges Tepe Survey	Literature Reference	Original Survey ID	Yali Guz Tappeh						
NTS_43_0_0	NTS_43_1_0		Narges Tepe Survey	Object Data	Diagnostic (UNCERTAIN)			EBA				
NTS_44_0_0	NTS_44_1_0		Narges Tepe Survey	Literature Reference	Original Survey ID	Azgerd Tappeh						
NTS_44_0_0	NTS_44_1_0		Narges Tepe Survey	Object Data	Diagnostic (UNCERTAIN)			LBA				
NTS_44_0_0	NTS_44_1_0		Narges Tepe Survey	Object Data	Diagnostic (UNCERTAIN)			ACH				
NTS_44_0_0	NTS_44_1_0		Narges Tepe Survey	Object Data	Diagnostic (UNCERTAIN)			MBA				
NTS_44_0_0	NTS_44_1_0		Narges Tepe Survey	Object Data	Diagnostic (UNCERTAIN)			EBA				
NTS_44_0_0	NTS_44_1_0		Narges Tepe Survey	Object Data	Diagnostic (UNCERTAIN)			PAR				
NTS_44_0_0	NTS_44_2_0		C1056	Site Feature	Soil Colour Difference							
NTS_44_0_0	NTS_44_2_0		C1056	Site Feature	Tepe or Mounded Structure							
NTS_44_0_0	NTS_44_2_0		C1056	Site Morphology	Dimensions				8.6			ha
NTS_44_0_0	NTS_44_2_0		C1056	Site Morphology	Dimensions				360.0	320.0		LW
NTS_44_0_0	NTS_44_2_0		C1056	Site Morphology	Irregular							
NTS_45_0_0	NTS_45_1_0		Narges Tepe Survey	Literature Reference	Original Survey ID	Badal Tappeh						
NTS_45_0_0	NTS_45_1_0		Narges Tepe Survey	Object Data	Diagnostic (UNCERTAIN)			IA34				
NTS_46_0_0	NTS_46_1_0		Narges Tepe Survey	Literature Reference	Original Survey ID	Badraqi Mola QabrestanTappeh						

Major_ID_L1 (Parent_ID)	Major_ID_L2	Major_ID_L3	Data_Source	Category	Data_Type	Detail_Data_Type	Comments	Period Code Text	Numerical Data 1	Numerical Data 2	Numerical Data 3	Data Comments
NTS_46_0_0	NTS_46_1_0		Narges Tepe Survey	Object Data	Diagnostic (UNCERTAIN)			MBA				
NTS_46_0_0	NTS_46_1_0		Narges Tepe Survey	Object Data	Diagnostic (UNCERTAIN)			EBA				
NTS_47_0_0	NTS_47_1_0		Narges Tepe Survey	Literature Reference	Original Survey ID	Bagh Galin Tappeh						
NTS_47_0_0	NTS_47_1_0		Narges Tepe Survey	Object Data	Diagnostic (UNCERTAIN)			PAR				
NTS_47_0_0	NTS_47_1_0		Narges Tepe Survey	Object Data	Diagnostic (UNCERTAIN)			ISL				
NTS_49_0_0	NTS_49_1_0		Narges Tepe Survey	Literature Reference	Original Survey ID	Balan Tappeh						
NTS_49_0_0	NTS_49_1_0		Narges Tepe Survey	Object Data	Diagnostic (UNCERTAIN)			LBA				
NTS_49_0_0	NTS_49_1_0		Narges Tepe Survey	Object Data	Diagnostic (UNCERTAIN)			EBA				
NTS_49_0_0	NTS_49_1_0		Narges Tepe Survey	Object Data	Diagnostic (UNCERTAIN)			MBA				
NTS_50_0_0	NTS_50_1_0		Narges Tepe Survey	Literature Reference	Original Survey ID	Barbar Qal'eh Tappeh						
NTS_50_0_0	NTS_50_1_0		Narges Tepe Survey	Object Data	Diagnostic (UNCERTAIN)			LBA				
NTS_50_0_0	NTS_50_1_0		Narges Tepe Survey	Object Data	Diagnostic (UNCERTAIN)			NEO				
NTS_50_0_0	NTS_50_2_0		C1056	Site Feature	Complex Topographic Mound							
NTS_50_0_0	NTS_50_2_0		C1056	Site Feature	Tepe or Mounded Structure							
NTS_50_0_0	NTS_50_2_0		C1056	Site Morphology	Dimensions				2.6			ha
NTS_50_0_0	NTS_50_2_0		C1056	Site Morphology	Dimensions				267.0	130.0		LW
NTS_50_0_0	NTS_50_2_0		C1056	Site Morphology	Irregular							
NTS_51_0_0	NTS_51_1_0		Narges Tepe Survey	Literature Reference	Original Survey ID	Farahi Tappeh						
NTS_51_0_0	NTS_51_1_0		Narges Tepe Survey	Object Data	Diagnostic (UNCERTAIN)			ISL				
NTS_51_0_0	NTS_51_1_0		Narges Tepe Survey	Object Data	Diagnostic (UNCERTAIN)			IA34				
NTS_51_0_0	NTS_51_1_0		Narges Tepe Survey	Object Data	Diagnostic (UNCERTAIN)			PAR				

Major_ID_L1 (Parent_ID)	Major_ID_L2	Major_ID_L3	Data_Source	Category	Data_Type	Detail_Data_Type	Comments	Period Code Text	Numerical Data 1	Numerical Data 2	Numerical Data 3	Data Comments
NTS_51_0_0	NTS_51_3_0		C1056	Site Feature	Rectilinear / Square single structure							
NTS_51_0_0	NTS_51_3_0		C1056	Site Morphology	Dimensions				1.1			ha
NTS_51_0_0	NTS_51_3_0		C1056	Site Morphology	Dimensions				100.0	100.0		LW
NTS_51_0_0	NTS_51_3_0		C1056	Site Morphology	Square							
NTS_52_0_0	NTS_52_1_0		Narges Tepe Survey	Literature Reference	Original Survey ID	Taghizaden Tappeh						
NTS_52_0_0	NTS_52_1_0		Narges Tepe Survey	Object Data	Diagnostic (UNCERTAIN)			ISL				
NTS_52_0_0	NTS_52_1_0		Narges Tepe Survey	Object Data	Diagnostic (UNCERTAIN)			SAS				
NTS_53_0_0	NTS_53_1_0		Narges Tepe Survey	Literature Reference	Original Survey ID	Barbar Qal'eh Tappeh						
NTS_53_0_0	NTS_53_1_0		Narges Tepe Survey	Object Data	Diagnostic (UNCERTAIN)			IA34				
NTS_54_0_0	NTS_54_1_0		Narges Tepe Survey	Literature Reference	Original Survey ID	Bash Qaq Tappeh						
NTS_54_0_0	NTS_54_1_0		Narges Tepe Survey	Object Data	Diagnostic (UNCERTAIN)			ISL				
NTS_55_0_0	NTS_55_1_0		Narges Tepe Survey	Literature Reference	Original Survey ID	Bazgir Tappeh						
NTS_55_0_0	NTS_55_1_0		Narges Tepe Survey	Object Data	Diagnostic (UNCERTAIN)			EBA				
NTS_55_0_0	NTS_55_1_0		Narges Tepe Survey	Object Data	Diagnostic (UNCERTAIN)			IA34				
NTS_55_0_0	NTS_55_1_0		Narges Tepe Survey	Object Data	Diagnostic (UNCERTAIN)			LBA				
NTS_55_0_0	NTS_55_1_0		Narges Tepe Survey	Object Data	Diagnostic (UNCERTAIN)			ISL				
NTS_55_0_0	NTS_55_1_0		Narges Tepe Survey	Object Data	Diagnostic (UNCERTAIN)			PAR				
NTS_55_0_0	NTS_55_1_0		Narges Tepe Survey	Object Data	Diagnostic (UNCERTAIN)			MBA				
NTS_56_0_0	NTS_56_1_0		Narges Tepe Survey	Literature Reference	Original Survey ID	Beyk Tappeh						
NTS_56_0_0	NTS_56_1_0		Narges Tepe Survey	Object Data	Diagnostic (UNCERTAIN)			IA34				
NTS_56_0_0	NTS_56_1_0		Narges Tepe Survey	Object Data	Diagnostic (UNCERTAIN)			CH				

Major_ID_L1 (Parent_ID)	Major_ID_L2	Major_ID_L3	Data_Source	Category	Data_Type	Detail_Data_Type	Comments	Period Code Text	Numerical Data 1	Numerical Data 2	Numerical Data 3	Data Comments
NTS_56_0_0	NTS_56_1_0		Narges Tepe Survey	Object Data	Diagnostic (UNCERTAIN)			MBA				
NTS_56_0_0	NTS_56_1_0		Narges Tepe Survey	Object Data	Diagnostic (UNCERTAIN)			ACH				
NTS_56_0_0	NTS_56_1_0		Narges Tepe Survey	Object Data	Diagnostic (UNCERTAIN)			PAR				
NTS_56_0_0	NTS_56_1_0		Narges Tepe Survey	Object Data	Diagnostic (UNCERTAIN)			ISL				
NTS_56_0_0	NTS_56_1_0		Narges Tepe Survey	Object Data	Diagnostic (UNCERTAIN)			EBA				
NTS_56_0_0	NTS_56_2_0		C1056	Site Feature	Tepe (Ovoid)							
NTS_56_0_0	NTS_56_2_0		C1056	Site Feature	Tepe or Mounded Structure							
NTS_56_0_0	NTS_56_2_0		C1056	Site Morphology	Dimensions				1.5			ha
NTS_56_0_0	NTS_56_2_0		C1056	Site Morphology	Dimensions				163.0	125.0		LW
NTS_56_0_0	NTS_56_2_0		C1056	Site Morphology	Ovoid	cut by river						
NTS_57_0_0	NTS_57_1_0		Narges Tepe Survey	Literature Reference	Original Survey ID	Bibi Sanam Site						
NTS_57_0_0	NTS_57_1_0		Narges Tepe Survey	Object Data	Diagnostic (UNCERTAIN)			ISL				
NTS_58_0_0	NTS_58_1_0		Narges Tepe Survey	Literature Reference	Original Survey ID	Bibi Shirvan Site(Qabrestan Tappeh)						
NTS_58_0_0	NTS_58_1_0		Narges Tepe Survey	Object Data	Diagnostic (UNCERTAIN)			ISL				
NTS_58_0_0	NTS_58_2_0		C1056	Site Feature	Tepe (Ovoid)							
NTS_58_0_0	NTS_58_2_0		C1056	Site Feature	Tepe or Mounded Structure							
NTS_58_0_0	NTS_58_2_0		C1056	Site Morphology	Dimensions				0.4			ha
NTS_58_0_0	NTS_58_2_0		C1056	Site Morphology	Dimensions				82.0	53.0		LW
NTS_58_0_0	NTS_58_2_0		C1056	Site Morphology	Ovoid							
NTS_59_0_0	NTS_59_1_0		Narges Tepe Survey	Literature Reference	Original Survey ID	Bibijan Tappeh						
NTS_59_0_0	NTS_59_1_0		Narges Tepe Survey	Object Data	Diagnostic (UNCERTAIN)			ISL				
NTS_59_0_0	NTS_59_2_0		C1056	Site Feature	Tepe (Circular)							
NTS_59_0_0	NTS_59_2_0		C1056	Site Feature	Tepe or Mounded Structure							
NTS_59_0_0	NTS_59_2_0		C1056	Site Morphology	Circular							
NTS_59_0_0	NTS_59_2_0		C1056	Site Morphology	Dimensions				0.6			ha
NTS_59_0_0	NTS_59_2_0		C1056	Site Morphology	Dimensions				82.0	83.0		LW

Major_ID_L1 (Parent_ID)	Major_ID_L2	Major_ID_L3	Data_Source	Category	Data_Type	Detail_Data_Type	Comments	Period Code Text	Numerical Data 1	Numerical Data 2	Numerical Data 3	Data Comments
NTS_60_0_0	NTS_60_1_0		Narges Tepe Survey	Literature Reference	Original Survey ID	Chaghur Tappeh						
NTS_60_0_0	NTS_60_1_0		Narges Tepe Survey	Object Data	Diagnostic (UNCERTAIN)			ISL				
NTS_61_0_0	NTS_61_1_0		Narges Tepe Survey	Literature Reference	Original Survey ID	Chahardah Tappeh or Chardah Tappeh						
NTS_61_0_0	NTS_61_1_0		Narges Tepe Survey	Object Data	Diagnostic (UNCERTAIN)			SAS				
NTS_61_0_0	NTS_61_1_0		Narges Tepe Survey	Object Data	Diagnostic (UNCERTAIN)			LBA				
NTS_61_0_0	NTS_61_1_0		Narges Tepe Survey	Object Data	Diagnostic (UNCERTAIN)			IA34				
NTS_61_0_0	NTS_61_1_0		Narges Tepe Survey	Object Data	Diagnostic (UNCERTAIN)			EBA				
NTS_61_0_0	NTS_61_2_0		C1056	Site Feature	Complex Topographic Mound							
NTS_61_0_0	NTS_61_2_0		C1056	Site Feature	Tepe or Mounded Structure							
NTS_61_0_0	NTS_61_2_0		C1056	Site Morphology	Dimensions				3.8			ha
NTS_61_0_0	NTS_61_2_0		C1056	Site Morphology	Dimensions				200.0	200.0		LW
NTS_61_0_0	NTS_61_2_0		C1056	Site Morphology	Irregular							
NTS_62_0_0	NTS_62_1_0		Narges Tepe Survey	Literature Reference	Original Survey ID	Chaharmazo Mazu Tappeh						
NTS_62_0_0	NTS_62_1_0		Narges Tepe Survey	Object Data	Diagnostic (UNCERTAIN)			ACH				
NTS_62_0_0	NTS_62_1_0		Narges Tepe Survey	Object Data	Diagnostic (UNCERTAIN)			NEO				
NTS_62_0_0	NTS_62_1_0		Narges Tepe Survey	Object Data	Diagnostic (UNCERTAIN)			EBA				
NTS_62_0_0	NTS_62_1_0		Narges Tepe Survey	Object Data	Diagnostic (UNCERTAIN)			IA34				
NTS_62_0_0	NTS_62_1_0		Narges Tepe Survey	Object Data	Diagnostic (UNCERTAIN)			PAR				
NTS_62_0_0	NTS_62_1_0		Narges Tepe Survey	Object Data	Diagnostic (UNCERTAIN)			MBA				
NTS_63_0_0	NTS_63_1_0		Narges Tepe Survey	Literature Reference	Original Survey ID	Chamaz Tappeh						
NTS_63_0_0	NTS_63_1_0		Narges Tepe Survey	Object Data	Diagnostic (UNCERTAIN)			IA34				

Major_ID_L1 (Parent_ID)	Major_ID_L2	Major_ID_L3	Data_Source	Category	Data_Type	Detail_Data_Type	Comments	Period Code Text	Numerical Data 1	Numerical Data 2	Numerical Data 3	Data Comments
NTS_63_0_0	NTS_63_1_0		Narges Tepe Survey	Object Data	Diagnostic (UNCERTAIN)			CH				
NTS_63_0_0	NTS_63_1_0		Narges Tepe Survey	Object Data	Diagnostic (UNCERTAIN)			ACH				
NTS_63_0_0	NTS_63_1_0		Narges Tepe Survey	Object Data	Diagnostic (UNCERTAIN)			MBA				
NTS_63_0_0	NTS_63_1_0		Narges Tepe Survey	Object Data	Diagnostic (UNCERTAIN)			LBA				
NTS_63_0_0	NTS_63_1_0		Narges Tepe Survey	Object Data	Diagnostic (UNCERTAIN)			EBA				
NTS_63_0_0	NTS_63_2_0		C1056	Site Feature	Tepe (Ovoid)							
NTS_63_0_0	NTS_63_2_0		C1056	Site Feature	Tepe or Mounded Structure							
NTS_63_0_0	NTS_63_2_0		C1056	Site Morphology	Dimensions				1.0			ha
NTS_63_0_0	NTS_63_2_0		C1056	Site Morphology	Dimensions				140.0	80.0		LW
NTS_63_0_0	NTS_63_2_0		C1056	Site Morphology	Ovoid							
NTS_64_0_0	NTS_64_1_0		Narges Tepe Survey	Literature Reference	Original Survey ID	Chamazlateh Tappeh						
NTS_64_0_0	NTS_64_1_0		Narges Tepe Survey	Object Data	Diagnostic (UNCERTAIN)			EBA				
NTS_64_0_0	NTS_64_1_0		Narges Tepe Survey	Object Data	Diagnostic (UNCERTAIN)			MBA				
NTS_64_0_0	NTS_64_2_0		C1056	Site Feature	Tepe (Circular)							
NTS_64_0_0	NTS_64_2_0		C1056	Site Feature	Tepe or Mounded Structure							
NTS_64_0_0	NTS_64_2_0		C1056	Site Morphology	Circular							
NTS_64_0_0	NTS_64_2_0		C1056	Site Morphology	Dimensions				0.5			ha
NTS_64_0_0	NTS_64_2_0		C1056	Site Morphology	Dimensions				90.0	70.0		LW
NTS_65_0_0	NTS_65_1_0		Narges Tepe Survey	Literature Reference	Original Survey ID	Chamugh Qayeh Tappeh						
NTS_65_0_0	NTS_65_1_0		Narges Tepe Survey	Object Data	Diagnostic (UNCERTAIN)			NEO				
NTS_66_0_0	NTS_66_1_0		Narges Tepe Survey	Literature Reference	Original Survey ID	Charva Garuk Site						
NTS_66_0_0	NTS_66_1_0		Narges Tepe Survey	Object Data	Diagnostic (UNCERTAIN)			ISL				
NTS_66_0_0	NTS_66_1_0		Narges Tepe Survey	Object Data	Diagnostic (UNCERTAIN)			IA34				
NTS_66_0_0	NTS_66_1_0		Narges Tepe Survey	Object Data	Diagnostic (UNCERTAIN)			PAR				

Major_ID_L1 (Parent_ID)	Major_ID_L2	Major_ID_L3	Data_Source	Category	Data_Type	Detail_Data_Type	Comments	Period Code Text	Numerical Data 1	Numerical Data 2	Numerical Data 3	Data Comments
NTS_67_0_0	NTS_67_1_0		Narges Tepe Survey	Literature Reference	Original Survey ID	Cheqer Tappeh						
NTS_67_0_0	NTS_67_1_0		Narges Tepe Survey	Object Data	Diagnostic (UNCERTAIN)			EBA				
NTS_68_0_0	NTS_68_1_0		Narges Tepe Survey	Literature Reference	Original Survey ID	Cheshmeh Janu Site						
NTS_68_0_0	NTS_68_1_0		Narges Tepe Survey	Object Data	Diagnostic (UNCERTAIN)			ISL				
NTS_69_0_0	NTS_69_1_0		Narges Tepe Survey	Literature Reference	Original Survey ID	Cheshmeh Khonak (Gol Sobhan) Site						
NTS_69_0_0	NTS_69_1_0		Narges Tepe Survey	Object Data	Diagnostic (UNCERTAIN)			ISL				
NTS_70_0_0	NTS_70_1_0		Narges Tepe Survey	Literature Reference	Original Survey ID	Cheshmeh Shahpur Site						
NTS_70_0_0	NTS_70_1_0		Narges Tepe Survey	Object Data	Diagnostic (UNCERTAIN)			ISL				
NTS_71_0_0	NTS_71_1_0		Narges Tepe Survey	Literature Reference	Original Survey ID	Cheshmeh Sui Site						
NTS_71_0_0	NTS_71_1_0		Narges Tepe Survey	Object Data	Diagnostic (UNCERTAIN)			ISL				
NTS_71_0_0	NTS_71_2_0		C1056	Site Feature	Tepe or Mounded Structure							
NTS_71_0_0	NTS_71_2_0		C1056	Site Morphology	Dimensions				150.0	160.0		LW
NTS_71_0_0	NTS_71_2_0		C1056	Site Morphology	Dimensions				1.8			ha
NTS_71_0_0	NTS_71_2_0		C1056	Site Morphology	Irregular							
NTS_72_0_0	NTS_72_1_0		Narges Tepe Survey	Literature Reference	Original Survey ID							
NTS_72_0_0	NTS_72_1_0		Narges Tepe Survey	Object Data	Diagnostic (UNCERTAIN)			ISL				
NTS_72_0_0	NTS_72_1_0		Narges Tepe Survey	Object Data	Diagnostic (UNCERTAIN)			IA34				
NTS_73_0_0	NTS_73_1_0		Narges Tepe Survey	Literature Reference	Original Survey ID	Chokor Ata Bahlakeh						
NTS_73_0_0	NTS_73_1_0		Narges Tepe Survey	Object Data	Diagnostic (UNCERTAIN)			PAR				
NTS_73_0_0	NTS_73_1_0		Narges Tepe Survey	Object Data	Diagnostic (UNCERTAIN)			IA34				
NTS_73_0_0	NTS_73_1_0		Narges Tepe Survey	Object Data	Diagnostic (UNCERTAIN)			ISL				

Major_ID_L1 (Parent_ID)	Major_ID_L2	Major_ID_L3	Data_Source	Category	Data_Type	Detail_Data_Type	Comments	Period Code Text	Numerical Data 1	Numerical Data 2	Numerical Data 3	Data Comments
NTS_73_0_0	NTS_73_1_0		Narges Tepe Survey	Object Data	Diagnostic (UNCERTAIN)			SAS				
NTS_73_0_0	NTS_73_1_0		Narges Tepe Survey	Object Data	Diagnostic (UNCERTAIN)			ACH				
NTS_73_0_0	NTS_73_3_0		C1056	Site Feature	Tepe (Flat Top)							
NTS_73_0_0	NTS_73_3_0		C1056	Site Feature	Tepe or Mounded Structure							
NTS_73_0_0	NTS_73_3_0		C1056	Site Morphology	Dimensions				1.5			ha
NTS_73_0_0	NTS_73_3_0		C1056	Site Morphology	Dimensions				170.0	120.0		LW
NTS_73_0_0	NTS_73_3_0		C1056	Site Morphology	Irregular							
NTS_74_0_0	NTS_74_1_0		Narges Tepe Survey	Literature Reference	Original Survey ID	Chughur Togheh Tappeh						
NTS_74_0_0	NTS_74_1_0		Narges Tepe Survey	Object Data	Diagnostic (UNCERTAIN)			ISL				
NTS_74_0_0	NTS_74_1_0		Narges Tepe Survey	Object Data	Diagnostic (UNCERTAIN)			NEO				
NTS_74_0_0	NTS_74_1_0		Narges Tepe Survey	Object Data	Diagnostic (UNCERTAIN)			SAS				
NTS_74_0_0	NTS_74_2_0		C1056	Site Feature	Tepe (Ovoid)							
NTS_74_0_0	NTS_74_2_0		C1056	Site Feature	Tepe or Mounded Structure							
NTS_74_0_0	NTS_74_2_0		C1056	Site Morphology	Dimensions				0.5			ha
NTS_74_0_0	NTS_74_2_0		C1056	Site Morphology	Dimensions				72.0	90.0		LW
NTS_74_0_0	NTS_74_2_0		C1056	Site Morphology	Ovoid							
NTS_75_0_0	NTS_75_1_0		Narges Tepe Survey	Literature Reference	Original Survey ID	Churapazh Gadak						
NTS_75_0_0	NTS_75_1_0		Narges Tepe Survey	Object Data	Diagnostic (UNCERTAIN)			EBA				
NTS_75_0_0	NTS_75_1_0		Narges Tepe Survey	Object Data	Diagnostic (UNCERTAIN)			ISL				
NTS_76_0_0	NTS_76_1_0		Narges Tepe Survey	Literature Reference	Original Survey ID	Daneshmand Tappeh						
NTS_76_0_0	NTS_76_1_0		Narges Tepe Survey	Object Data	Diagnostic (UNCERTAIN)			PAR				
NTS_77_0_0	NTS_77_1_0		Narges Tepe Survey	Literature Reference	Original Survey ID	Danghar Tappeh						
NTS_77_0_0	NTS_77_1_0		Narges Tepe Survey	Object Data	Diagnostic (UNCERTAIN)			IA34				
NTS_78_0_0	NTS_78_1_0		Narges Tepe Survey	Literature Reference	Original Survey ID	Daraband Tappeh						

Major_ID_L1 (Parent_ID)	Major_ID_L2	Major_ID_L3	Data_Source	Category	Data_Type	Detail_Data_Type	Comments	Period Code Text	Numerical Data 1	Numerical Data 2	Numerical Data 3	Data Comments
NTS_78_0_0	NTS_78_1_0		Narges Tepe Survey	Object Data	Diagnostic (UNCERTAIN)			ACH				
NTS_78_0_0	NTS_78_1_0		Narges Tepe Survey	Object Data	Diagnostic (UNCERTAIN)			IA34				
NTS_78_0_0	NTS_78_1_0		Narges Tepe Survey	Object Data	Diagnostic (UNCERTAIN)			PAR				
NTS_79_0_0	NTS_79_1_0		Narges Tepe Survey	Literature Reference	Original Survey ID	Dareh Aq Mohamad Site						
NTS_79_0_0	NTS_79_1_0		Narges Tepe Survey	Object Data	Diagnostic (UNCERTAIN)			ACH				
NTS_80_0_0	NTS_80_1_0		Narges Tepe Survey	Literature Reference	Original Survey ID	Dareh Gabrestan						
NTS_80_0_0	NTS_80_1_0		Narges Tepe Survey	Object Data	Diagnostic (UNCERTAIN)			ISL				
NTS_81_0_0	NTS_81_1_0		Narges Tepe Survey	Literature Reference	Original Survey ID	Dareh Mila Site						
NTS_81_0_0	NTS_81_1_0		Narges Tepe Survey	Object Data	Diagnostic (UNCERTAIN)			ISL				
NTS_82_0_0	NTS_82_1_0		Narges Tepe Survey	Literature Reference	Original Survey ID	Darvish Tappeh						
NTS_82_0_0	NTS_82_1_0		Narges Tepe Survey	Object Data	Diagnostic (UNCERTAIN)			PAR				
NTS_82_0_0	NTS_82_1_0		Narges Tepe Survey	Object Data	Diagnostic (UNCERTAIN)			ISL				
NTS_82_0_0	NTS_82_1_0		Narges Tepe Survey	Object Data	Diagnostic (UNCERTAIN)			SAS				
NTS_82_0_0	NTS_82_2_0		C1056	Site Feature	Tepe (Circular)							
NTS_82_0_0	NTS_82_2_0		C1056	Site Feature	Tepe or Mounded Structure							
NTS_82_0_0	NTS_82_2_0		C1056	Site Morphology	Circular							
NTS_82_0_0	NTS_82_2_0		C1056	Site Morphology	Dimensions				0.3			ha
NTS_82_0_0	NTS_82_2_0		C1056	Site Morphology	Dimensions				57.0	64.0		LW
NTS_83_0_0	NTS_83_1_0		Narges Tepe Survey	Literature Reference	Original Survey ID	Deraz 1 Tappeh						
NTS_83_0_0	NTS_83_1_0		Narges Tepe Survey	Object Data	Diagnostic (UNCERTAIN)			IA34				
NTS_83_0_0	NTS_83_1_0		Narges Tepe Survey	Object Data	Diagnostic (UNCERTAIN)			EBA				
NTS_84_0_0	NTS_84_1_0		Narges Tepe Survey	Literature Reference	Original Survey ID	Diyehji Tappeh						

Major_ID_L1 (Parent_ID)	Major_ID_L2	Major_ID_L3	Data_Source	Category	Data_Type	Detail_Data_Type	Comments	Period Code Text	Numerical Data 1	Numerical Data 2	Numerical Data 3	Data Comments
NTS_84_0_0	NTS_84_1_0		Narges Tepe Survey	Object Data	Diagnostic (UNCERTAIN)			CH				
NTS_84_0_0	NTS_84_1_0		Narges Tepe Survey	Object Data	Diagnostic (UNCERTAIN)			ISL				
NTS_85_0_0	NTS_85_1_0		Narges Tepe Survey	Literature Reference	Original Survey ID	Dolmeh Quq Tappeh						
NTS_85_0_0	NTS_85_1_0		Narges Tepe Survey	Literature Reference	Original Survey ID	Mohamad Kar Bidar Tappeh						
NTS_85_0_0	NTS_85_1_0		Narges Tepe Survey	Object Data	Diagnostic (UNCERTAIN)			EBA				
NTS_85_0_0	NTS_85_1_0		Narges Tepe Survey	Object Data	Diagnostic (UNCERTAIN)			CH				
NTS_85_0_0	NTS_85_1_0		Narges Tepe Survey	Object Data	Diagnostic (UNCERTAIN)			PAR				
NTS_85_0_0	NTS_85_1_0		Narges Tepe Survey	Object Data	Diagnostic (UNCERTAIN)			MBA				
NTS_85_0_0	NTS_85_1_0		Narges Tepe Survey	Object Data	Diagnostic (UNCERTAIN)			ISL				
NTS_85_0_0	NTS_85_1_0		Narges Tepe Survey	Object Data	Diagnostic (UNCERTAIN)			IA34				
NTS_85_0_0	NTS_85_1_0		Narges Tepe Survey	Object Data	Diagnostic (UNCERTAIN)			IA34				
NTS_85_0_0	NTS_85_2_0		C1056	Site Feature	Tepe (Circular)							
NTS_85_0_0	NTS_85_2_0		C1056	Site Feature	Tepe or Mounded Structure							
NTS_85_0_0	NTS_85_2_0		C1056	Site Morphology	Circular							
NTS_85_0_0	NTS_85_2_0		C1056	Site Morphology	Dimensions				0.9			ha
NTS_85_0_0	NTS_85_2_0		C1056	Site Morphology	Dimensions				100.0	128.0		LW
NTS_86_0_0	NTS_86_1_0		Narges Tepe Survey	Literature Reference	Original Survey ID							
NTS_86_0_0	NTS_86_1_0		Narges Tepe Survey	Object Data	Diagnostic (UNCERTAIN)			EBA				
NTS_86_0_0	NTS_86_1_0		Narges Tepe Survey	Object Data	Diagnostic (UNCERTAIN)			IA34				
NTS_87_0_0	NTS_87_1_0		Narges Tepe Survey	Literature Reference	Original Survey ID	East Kaferdovin Tappeh						
NTS_87_0_0	NTS_87_1_0		Narges Tepe Survey	Object Data	Diagnostic (UNCERTAIN)			PAR				
NTS_87_0_0	NTS_87_1_0		Narges Tepe Survey	Object Data	Diagnostic (UNCERTAIN)			MBA				

Major_ID_L1 (Parent_ID)	Major_ID_L2	Major_ID_L3	Data_Source	Category	Data_Type	Detail_Data_Type	Comments	Period Code Text	Numerical Data 1	Numerical Data 2	Numerical Data 3	Data Comments
NTS_87_0_0	NTS_87_1_0		Narges Tepe Survey	Object Data	Diagnostic (UNCERTAIN)			EBA				
NTS_88_0_0	NTS_88_1_0		Narges Tepe Survey	Literature Reference	Original Survey ID	Eastern Qabrestan Kak A Tappeh						
NTS_88_0_0	NTS_88_1_0		Narges Tepe Survey	Object Data	Diagnostic (UNCERTAIN)			ACH				
NTS_88_0_0	NTS_88_1_0		Narges Tepe Survey	Object Data	Diagnostic (UNCERTAIN)			PAR				
NTS_88_0_0	NTS_88_2_0	NTS_88_2_1	Narges Tepe Survey	Literature Reference	Original Survey ID	Western Qabrestan Kak A Tappeh						
NTS_88_0_0	NTS_88_2_0	NTS_88_2_1	Narges Tepe Survey	Object Data	Diagnostic (UNCERTAIN)			ISL				
NTS_88_0_0	NTS_88_2_0	NTS_88_2_2	Narges Tepe Survey	Literature Reference	Original Survey ID	Western Qabrestan Kak B Tappeh						
NTS_88_0_0	NTS_88_2_0	NTS_88_2_2	Narges Tepe Survey	Object Data	Diagnostic (UNCERTAIN)			PAR				
NTS_88_0_0	NTS_88_2_0	NTS_88_2_2	Narges Tepe Survey	Object Data	Diagnostic (UNCERTAIN)			ACH				
NTS_88_0_0	NTS_88_2_0	NTS_88_2_2	Narges Tepe Survey	Object Data	Diagnostic (UNCERTAIN)			IA34				
NTS_89_0_0	NTS_89_1_0		Narges Tepe Survey	Literature Reference	Original Survey ID	Egri Tappeh						
NTS_89_0_0	NTS_89_1_0		Narges Tepe Survey	Object Data	Diagnostic (UNCERTAIN)			ACH				
NTS_90_0_0	NTS_90_1_0		Narges Tepe Survey	Literature Reference	Original Survey ID	Rusta i Kaka Agar Tappeh						
NTS_90_0_0	NTS_90_1_0		Narges Tepe Survey	Object Data	Diagnostic (UNCERTAIN)			PAR				
NTS_90_0_0	NTS_90_1_0		Narges Tepe Survey	Object Data	Diagnostic (UNCERTAIN)			IA34				
NTS_91_0_0	NTS_91_1_0		Narges Tepe Survey	Literature Reference	Original Survey ID							
NTS_91_0_0	NTS_91_1_0		Narges Tepe Survey	Object Data	Diagnostic (UNCERTAIN)			IA34				
NTS_91_0_0	NTS_91_1_0		Narges Tepe Survey	Object Data	Diagnostic (UNCERTAIN)			ISL				
NTS_91_0_0	NTS_91_2_0		C1056	Site Feature	Tepe or Mounded Structure							

Major_ID_L1 (Parent_ID)	Major_ID_L2	Major_ID_L3	Data_Source	Category	Data_Type	Detail_Data_Type	Comments	Period Code Text	Numerical Data 1	Numerical Data 2	Numerical Data 3	Data Comments
NTS_91_0_0	NTS_91_2_0		C1056	Site Morphology	Dimensions				0.8			ha
NTS_91_0_0	NTS_91_2_0		C1056	Site Morphology	Dimensions				110.0	86.0		LW
NTS_91_0_0	NTS_91_2_0		C1056	Site Morphology	Ovoid							
NTS_92_0_0	NTS_92_1_0		Narges Tepe Survey	Literature Reference	Original Survey ID	Emamzadeh Abdolah Tappeh						
NTS_92_0_0	NTS_92_1_0		Narges Tepe Survey	Literature Reference	Original Survey ID	Emamzadeh Abdolah Tappeh						
NTS_92_0_0	NTS_92_1_0		Narges Tepe Survey	Object Data	Diagnostic (UNCERTAIN)			PAR				
NTS_92_0_0	NTS_92_1_0		Narges Tepe Survey	Object Data	Diagnostic (UNCERTAIN)			PAR				
NTS_92_0_0	NTS_92_1_0		Narges Tepe Survey	Object Data	Diagnostic (UNCERTAIN)			IA34				
NTS_92_0_0	NTS_92_1_0		Narges Tepe Survey	Object Data	Diagnostic (UNCERTAIN)			ISL				
NTS_92_0_0	NTS_92_2_0		C1056	Site Feature	Depression							
NTS_92_0_0	NTS_92_2_0		C1056	Site Feature	Soil Colour Difference							
NTS_92_0_0	NTS_92_2_0		C1056	Site Feature	Tepe or Mounded Structure							
NTS_92_0_0	NTS_92_2_0		C1056	Site Morphology	Circular							
NTS_92_0_0	NTS_92_2_0		C1056	Site Morphology	Dimensions				2.9			ha
NTS_92_0_0	NTS_92_2_0		C1056	Site Morphology	Dimensions				200.0	190.0		LW
NTS_93_0_0	NTS_93_1_0		Narges Tepe Survey	Literature Reference	Original Survey ID	Emamzadeh Abdolah Ziarat Qabrestan						
NTS_93_0_0	NTS_93_1_0		Narges Tepe Survey	Object Data	Diagnostic (UNCERTAIN)			ISL				
NTS_94_0_0	NTS_94_1_0		Narges Tepe Survey	Literature Reference	Original Survey ID	Emamzadeh Jafar Tappeh						
NTS_94_0_0	NTS_94_1_0		Narges Tepe Survey	Object Data	Diagnostic (UNCERTAIN)			ISL				
NTS_94_0_0	NTS_94_2_0		C1056	Site Feature	Tepe (Circular)							
NTS_94_0_0	NTS_94_2_0		C1056	Site Feature	Tepe or Mounded Structure							
NTS_94_0_0	NTS_94_2_0		C1056	Site Morphology	Circular							
NTS_94_0_0	NTS_94_2_0		C1056	Site Morphology	Dimensions				0.3			ha
NTS_94_0_0	NTS_94_2_0		C1056	Site Morphology	Dimensions				65.0	65.0		LW
NTS_95_0_0	NTS_95_1_0		Narges Tepe Survey	Literature Reference	Original Survey ID	Emamzadeh Khaldein Un Qabrestan Tappeh						

Major_ID_L1 (Parent_ID)	Major_ID_L2	Major_ID_L3	Data_Source	Category	Data_Type	Detail_Data_Type	Comments	Period Code Text	Numerical Data 1	Numerical Data 2	Numerical Data 3	Data Comments
NTS_95_0_0	NTS_95_1_0		Narges Tepe Survey	Object Data	Diagnostic (UNCERTAIN)			MBA				
NTS_95_0_0	NTS_95_1_0		Narges Tepe Survey	Object Data	Diagnostic (UNCERTAIN)			PAR				
NTS_95_0_0	NTS_95_1_0		Narges Tepe Survey	Object Data	Diagnostic (UNCERTAIN)			EBA				
NTS_96_0_0	NTS_96_1_0		Narges Tepe Survey	Literature Reference	Original Survey ID	Enyati 1 Tappeh						
NTS_96_0_0	NTS_96_1_0		Narges Tepe Survey	Object Data	Diagnostic (UNCERTAIN)			PAR				
NTS_96_0_0	NTS_96_1_0		Narges Tepe Survey	Object Data	Diagnostic (UNCERTAIN)			SAS				
NTS_96_0_0	NTS_96_2_0		Narges Tepe Survey	Literature Reference	Original Survey ID	Enyati 2 Tappeh						
NTS_96_0_0	NTS_96_2_0		Narges Tepe Survey	Object Data	Diagnostic (UNCERTAIN)			EBA				
NTS_96_0_0	NTS_96_3_0		C1056	Site Feature	Tepe (Rectilinear)							
NTS_96_0_0	NTS_96_3_0		C1056	Site Feature	Tepe or Mounded Structure							
NTS_96_0_0	NTS_96_3_0		C1056	Site Morphology	Dimensions				0.1			ha
NTS_96_0_0	NTS_96_3_0		C1056	Site Morphology	Dimensions				37.0	32.0		LW
NTS_96_0_0	NTS_96_3_0		C1056	Site Morphology	Square							
NTS_97_0_0	NTS_97_1_0		Narges Tepe Survey	Literature Reference	Original Survey ID	Espidar Tappeh						
NTS_97_0_0	NTS_97_1_0		Narges Tepe Survey	Object Data	Diagnostic (UNCERTAIN)			ISL				
NTS_97_0_0	NTS_97_1_0		Narges Tepe Survey	Object Data	Diagnostic (UNCERTAIN)			PAR				
NTS_98_0_0	NTS_98_1_0		Narges Tepe Survey	Literature Reference	Original Survey ID	Farahi Tappeh						
NTS_98_0_0	NTS_98_1_0		Narges Tepe Survey	Object Data	Diagnostic (UNCERTAIN)			IA34				
NTS_99_0_0	NTS_99_1_0		Narges Tepe Survey	Literature Reference	Original Survey ID	Faryabi Tappeh A						
NTS_99_0_0	NTS_99_1_0		Narges Tepe Survey	Object Data	Diagnostic (UNCERTAIN)			IA34				
NTS_99_0_0	NTS_99_1_0		Narges Tepe Survey	Object Data	Diagnostic (UNCERTAIN)			ACH				
NTS_99_0_0	NTS_99_2_0		C1056	Site Feature	Complex of Low Mounds							

Major_ID_L1 (Parent_ID)	Major_ID_L2	Major_ID_L3	Data_Source	Category	Data_Type	Detail_Data_Type	Comments	Period Code Text	Numerical Data 1	Numerical Data 2	Numerical Data 3	Data Comments
NTS_99_0_0	NTS_99_2_0		C1056	Site Feature	Tepe or Mounded Structure							
NTS_99_0_0	NTS_99_2_0		C1056	Site Morphology	Dimensions				1.3			ha
NTS_99_0_0	NTS_99_2_0		C1056	Site Morphology	Dimensions							
NTS_99_0_0	NTS_99_2_0		C1056	Site Morphology	Irregular							
NTS_100_0_0	NTS_100_1_0		Narges Tepe Survey	Literature Reference	Original Survey ID	Fenderesk Amirabad Tappeh	May be part of the same complex as KH_85_0_0					
NTS_100_0_0	NTS_100_1_0		Narges Tepe Survey	Object Data	Diagnostic (UNCERTAIN)			EBA				
NTS_100_0_0	NTS_100_1_0		Narges Tepe Survey	Object Data	Diagnostic (UNCERTAIN)			IA34				
NTS_100_0_0	NTS_100_1_0		Narges Tepe Survey	Object Data	Diagnostic (UNCERTAIN)			ISL				
NTS_100_0_0	NTS_100_1_0		Narges Tepe Survey	Object Data	Diagnostic (UNCERTAIN)			MBA				
NTS_101_0_0	NTS_101_1_0		Narges Tepe Survey	Literature Reference	Original Survey ID	Fenderesk Emamzadeh Abdolah Tappeh	May be part of the same complex as KH_85_0_0					
NTS_101_0_0	NTS_101_1_0		Narges Tepe Survey	Object Data	Diagnostic (UNCERTAIN)			EBA				
NTS_101_0_0	NTS_101_1_0		Narges Tepe Survey	Object Data	Diagnostic (UNCERTAIN)			MBA				
NTS_101_0_0	NTS_101_1_0		Narges Tepe Survey	Object Data	Diagnostic (UNCERTAIN)			ISL				
NTS_101_0_0	NTS_101_1_0		Narges Tepe Survey	Object Data	Diagnostic (UNCERTAIN)			IA34				
NTS_101_0_0	NTS_101_1_0		Narges Tepe Survey	Object Data	Diagnostic (UNCERTAIN)			LBA				
NTS_102_0_0	NTS_102_1_0		Narges Tepe Survey	Literature Reference	Original Survey ID							
NTS_102_0_0	NTS_102_1_0		Narges Tepe Survey	Object Data	Diagnostic (UNCERTAIN)			ISL				
NTS_103_0_0	NTS_103_1_0		Narges Tepe Survey	Literature Reference	Original Survey ID	Ganjan Tappeh						

Major_ID_L1 (Parent_ID)	Major_ID_L2	Major_ID_L3	Data_Source	Category	Data_Type	Detail_Data_Type	Comments	Period Code Text	Numerical Data 1	Numerical Data 2	Numerical Data 3	Data Comments
NTS_103_0_0	NTS_103_1_0		Narges Tepe Survey	Object Data	Diagnostic (UNCERTAIN)			ISL				
NTS_103_0_0	NTS_103_1_0		Narges Tepe Survey	Object Data	Diagnostic (UNCERTAIN)			EBA				
NTS_103_0_0	NTS_103_1_0		Narges Tepe Survey	Object Data	Diagnostic (UNCERTAIN)			IA34				
NTS_103_0_0	NTS_103_2_0		C1056	Site Feature	Tepe (Circular)							
NTS_103_0_0	NTS_103_2_0		C1056	Site Feature	Tepe or Mounded Structure							
NTS_103_0_0	NTS_103_2_0		C1056	Site Morphology	Circular							
NTS_103_0_0	NTS_103_2_0		C1056	Site Morphology	Dimensions				0.6			ha
NTS_103_0_0	NTS_103_2_0		C1056	Site Morphology	Dimensions				84.0	78.0		LW
NTS_104_0_0	NTS_104_1_0		Narges Tepe Survey	Literature Reference	Original Survey ID	Gelijeh Tappeh						
NTS_104_0_0	NTS_104_1_0		Narges Tepe Survey	Object Data	Diagnostic (UNCERTAIN)			SAS				
NTS_104_0_0	NTS_104_1_0		Narges Tepe Survey	Object Data	Diagnostic (UNCERTAIN)			IA34				
NTS_104_0_0	NTS_104_1_0		Narges Tepe Survey	Object Data	Diagnostic (UNCERTAIN)			PAR				
NTS_104_0_0	NTS_104_1_0		Narges Tepe Survey	Object Data	Diagnostic (UNCERTAIN)			EBA				
NTS_104_0_0	NTS_104_2_0	NTS_104_2_1	C1056	Site Morphology	Dimensions	centre mound			80.0	60.0		LW
NTS_104_0_0	NTS_104_2_0	NTS_104_2_2	C1056	Site Morphology	Dimensions	north mound			25.0	25.0		LW
NTS_104_0_0	NTS_104_2_0	NTS_104_2_3	C1056	Site Morphology	Dimensions	south mound			40.0	40.0		LW
NTS_104_0_0	NTS_104_2_0		C1056	Site Feature	Complex of Low Mounds							
NTS_104_0_0	NTS_104_2_0		C1056	Site Feature	Tepe or Mounded Structure							
NTS_104_0_0	NTS_104_2_0		C1056	Site Morphology	Dimensions				0.5			ha
NTS_104_0_0	NTS_104_2_0		C1056	Site Morphology	Irregular							
NTS_105_0_0	NTS_105_1_0		Narges Tepe Survey	Literature Reference	Original Survey ID	Gerayli Tappeh						
NTS_105_0_0	NTS_105_1_0		Narges Tepe Survey	Object Data	Diagnostic (UNCERTAIN)			NEO				
NTS_105_0_0	NTS_105_1_0		Narges Tepe Survey	Object Data	Diagnostic (UNCERTAIN)			EBA				
NTS_105_0_0	NTS_105_1_0		Narges Tepe Survey	Object Data	Diagnostic (UNCERTAIN)			ISL				
NTS_105_0_0	NTS_105_1_0		Narges Tepe Survey	Object Data	Diagnostic (UNCERTAIN)			IA34				

Major_ID_L1 (Parent_ID)	Major_ID_L2	Major_ID_L3	Data_Source	Category	Data_Type	Detail_Data_Type	Comments	Period Code Text	Numerical Data 1	Numerical Data 2	Numerical Data 3	Data Comments
NTS_105_0_0	NTS_105_2_0		C1056	Site Feature	Tepe or Mounded Structure							
NTS_105_0_0	NTS_105_2_0		C1056	Site Morphology	Dimensions				1.9			ha
NTS_105_0_0	NTS_105_2_0		C1056	Site Morphology	Dimensions				220.0	113.0		LW
NTS_105_0_0	NTS_105_2_0		C1056	Site Morphology	Irregular							
NTS_106_0_0	NTS_106_1_0		Narges Tepe Survey	Literature Reference	Original Survey ID	Gerd Tappeh						
NTS_106_0_0	NTS_106_1_0		Narges Tepe Survey	Object Data	Diagnostic (UNCERTAIN)			ISL				
NTS_106_0_0	NTS_106_2_0		C1056	Site Feature	Dimensions				100.0	80.0		LW
NTS_106_0_0	NTS_106_2_0		C1056	Site Feature	External Ditch	moat surrounding site						
NTS_106_0_0	NTS_106_2_0		C1056	Site Feature	Tepe (Rectilinear)							
NTS_106_0_0	NTS_106_2_0		C1056	Site Feature	Tepe or Mounded Structure							
NTS_106_0_0	NTS_106_2_0		C1056	Site Morphology	Dimensions				0.8			ha
NTS_106_0_0	NTS_106_2_0		C1056	Site Morphology	Soil Colour Difference							
NTS_107_0_0	NTS_107_1_0		Narges Tepe Survey	Literature Reference	Original Survey ID	Gergeri Tappeh						
NTS_107_0_0	NTS_107_1_0		Narges Tepe Survey	Object Data	Diagnostic (UNCERTAIN)			ISL				
NTS_107_0_0	NTS_107_1_0		Narges Tepe Survey	Object Data	Diagnostic (UNCERTAIN)			PAR				
NTS_107_0_0	NTS_107_2_0		C1056	Site Feature	Tepe (Ovoid)							
NTS_107_0_0	NTS_107_2_0		C1056	Site Feature	Tepe or Mounded Structure							
NTS_107_0_0	NTS_107_2_0		C1056	Site Morphology	Dimensions				1.1			ha
NTS_107_0_0	NTS_107_2_0		C1056	Site Morphology	Dimensions				140.0	110.0		LW
NTS_107_0_0	NTS_107_2_0		C1056	Site Morphology	Ovoid							
NTS_108_0_0	NTS_108_1_0		Narges Tepe Survey	Literature Reference	Original Survey ID	Gilan Tappeh Gabrestan Tappeh						
NTS_108_0_0	NTS_108_1_0		Narges Tepe Survey	Object Data	Diagnostic (UNCERTAIN)			SAS				
NTS_108_0_0	NTS_108_1_0		Narges Tepe Survey	Object Data	Diagnostic (UNCERTAIN)			ISL				
NTS_108_0_0	NTS_108_2_0		C1056	Site Feature	Tepe or Mounded Structure							
NTS_108_0_0	NTS_108_2_0		C1056	Site Morphology	Dimensions				0.6			ha
NTS_108_0_0	NTS_108_2_0		C1056	Site Morphology	Dimensions				130.0	60.0		LW
NTS_108_0_0	NTS_108_2_0		C1056	Site Morphology	Irregular							

Major_ID_L1 (Parent_ID)	Major_ID_L2	Major_ID_L3	Data_Source	Category	Data_Type	Detail_Data_Type	Comments	Period Code Text	Numerical Data 1	Numerical Data 2	Numerical Data 3	Data Comments
NTS_109_0_0	NTS_109_1_0		Narges Tepe Survey	Literature Reference	Original Survey ID	Gilani 1 Tappeh						
NTS_109_0_0	NTS_109_1_0		Narges Tepe Survey	Object Data	Diagnostic (UNCERTAIN)			IA34				
NTS_109_0_0	NTS_109_2_0		C1056	Site Feature	Tepe (Ovoid)							
NTS_109_0_0	NTS_109_2_0		C1056	Site Feature	Tepe or Mounded Structure							
NTS_109_0_0	NTS_109_2_0		C1056	Site Morphology	Dimensions				1.1			ha
NTS_109_0_0	NTS_109_2_0		C1056	Site Morphology	Dimensions				180.0	75.0		LW
NTS_109_0_0	NTS_109_2_0		C1056	Site Morphology	Ovoid							
NTS_110_0_0	NTS_110_1_0		Narges Tepe Survey	Literature Reference	Overall Site Certainty	Gilani 2 Tappeh						
NTS_110_0_0	NTS_110_1_0		Narges Tepe Survey	Object Data	Diagnostic (UNCERTAIN)			IA34				
NTS_110_0_0	NTS_110_2_0		C1056	Site Feature	Tepe (Ovoid)							
NTS_110_0_0	NTS_110_2_0		C1056	Site Feature	Tepe or Mounded Structure							
NTS_110_0_0	NTS_110_2_0		C1056	Site Morphology	Dimensions				0.2			ha
NTS_110_0_0	NTS_110_2_0		C1056	Site Morphology	Dimensions				65.0	32.0		LW
NTS_110_0_0	NTS_110_2_0		C1056	Site Morphology	Ovoid							
NTS_111_0_0	NTS_111_1_0		Narges Tepe Survey	Literature Reference	Original Survey ID	Gilani Tappeh						
NTS_111_0_0	NTS_111_1_0		Narges Tepe Survey	Object Data	Diagnostic (UNCERTAIN)			CH				
NTS_111_0_0	NTS_111_1_0		Narges Tepe Survey	Object Data	Diagnostic (UNCERTAIN)			IA34				
NTS_111_0_0	NTS_111_2_0	NTS_111_2_1	C1056	Site Feature	Tepe (Circular)							
NTS_111_0_0	NTS_111_2_0	NTS_111_2_1	C1056	Site Feature	Tepe or Mounded Structure							
NTS_111_0_0	NTS_111_2_0	NTS_111_2_1	C1056	Site Morphology	Circular							
NTS_111_0_0	NTS_111_2_0	NTS_111_2_1	C1056	Site Morphology	Dimensions				0.6			ha
NTS_111_0_0	NTS_111_2_0	NTS_111_2_1	C1056	Site Morphology	Dimensions				95.0	85.0		LW
NTS_111_0_0	NTS_111_2_0	NTS_111_2_2	C1056	Site Feature	Soil Colour Difference							
NTS_111_0_0	NTS_111_2_0	NTS_111_2_2	C1056	Site Morphology	Dimensions				3.7			ha
NTS_111_0_0	NTS_111_2_0	NTS_111_2_2	C1056	Site Morphology	Dimensions				463.0	188.0		LW
NTS_111_0_0	NTS_111_2_0	NTS_111_2_2	C1056	Site Morphology	Irregular							
NTS_112_0_0	NTS_112_1_0		Narges Tepe Survey	Literature Reference	Original Survey ID	Golafra Tappeh						
NTS_112_0_0	NTS_112_1_0		Narges Tepe Survey	Object Data	Diagnostic (UNCERTAIN)			MBA				

Major_ID_L1 (Parent_ID)	Major_ID_L2	Major_ID_L3	Data_Source	Category	Data_Type	Detail_Data_Type	Comments	Period Code Text	Numerical Data 1	Numerical Data 2	Numerical Data 3	Data Comments
NTS_112_0_0	NTS_112_1_0		Narges Tepe Survey	Object Data	Diagnostic (UNCERTAIN)			EBA				
NTS_112_0_0	NTS_112_1_0		Narges Tepe Survey	Object Data	Diagnostic (UNCERTAIN)			PAR				
NTS_112_0_0	NTS_112_1_0		Narges Tepe Survey	Object Data	Diagnostic (UNCERTAIN)			IA34				
NTS_112_0_0	NTS_112_1_0		Narges Tepe Survey	Object Data	Diagnostic (UNCERTAIN)			NEO				
NTS_113_0_0	NTS_113_1_0		Narges Tepe Survey	Literature Reference	Original Survey ID	Golzar Tappeh						
NTS_113_0_0	NTS_113_1_0		Narges Tepe Survey	Object Data	Diagnostic (UNCERTAIN)			ISL				
NTS_114_0_0	NTS_114_1_0		Narges Tepe Survey	Literature Reference	Original Survey ID	Gomrok Tappeh						
NTS_114_0_0	NTS_114_1_0		Narges Tepe Survey	Object Data	Diagnostic (UNCERTAIN)			ISL				
NTS_115_0_0	NTS_115_1_0		Narges Tepe Survey	Literature Reference	Original Survey ID	Gonbad-e Kavus Hutan Qal'eh-e Jigh Site						
NTS_115_0_0	NTS_115_1_0		Narges Tepe Survey	Object Data	Diagnostic (UNCERTAIN)			ISL				
NTS_116_0_0	NTS_116_1_0		Narges Tepe Survey	Literature Reference	Original Survey ID	Gonbad-e Kavus Sangarli Tappeh						
NTS_116_0_0	NTS_116_1_0		Narges Tepe Survey	Object Data	Diagnostic (UNCERTAIN)			ISL				
NTS_116_0_0	NTS_116_1_0		Narges Tepe Survey	Object Data	Diagnostic (UNCERTAIN)			MBA				
NTS_116_0_0	NTS_116_1_0		Narges Tepe Survey	Object Data	Diagnostic (UNCERTAIN)			EBA				
NTS_116_0_0	NTS_116_1_0		Narges Tepe Survey	Object Data	Diagnostic (UNCERTAIN)			LBA				
NTS_117_0_0	NTS_117_1_0		Narges Tepe Survey	Literature Reference	Original Survey ID	Gonbad-e Kavus Tanes Qalijeh Site						
NTS_117_0_0	NTS_117_1_0		Narges Tepe Survey	Object Data	Diagnostic (UNCERTAIN)			LBA				
NTS_117_0_0	NTS_117_1_0		Narges Tepe Survey	Object Data	Diagnostic (UNCERTAIN)			PAR				
NTS_118_0_0	NTS_118_1_0		Narges Tepe Survey	Literature Reference	Original Survey ID	Gorganduz Site/Tappeh						
NTS_118_0_0	NTS_118_1_0		Narges Tepe Survey	Object Data	Diagnostic (UNCERTAIN)			ISL				

Major_ID_L1 (Parent_ID)	Major_ID_L2	Major_ID_L3	Data_Source	Category	Data_Type	Detail_Data_Type	Comments	Period Code Text	Numerical Data 1	Numerical Data 2	Numerical Data 3	Data Comments
NTS_118_0_0	NTS_118_1_0		Narges Tepe Survey	Object Data	Diagnostic (UNCERTAIN)			IA34				
NTS_119_0_0	NTS_119_1_0		Narges Tepe Survey	Literature Reference	Original Survey ID	Gorganduz						
NTS_119_0_0	NTS_119_1_0		Narges Tepe Survey	Object Data	Diagnostic (UNCERTAIN)			NEO				
NTS_120_0_0	NTS_120_1_0		Narges Tepe Survey	Literature Reference	Original Survey ID	Gugjeh Tappeh						
NTS_120_0_0	NTS_120_1_0		Narges Tepe Survey	Object Data	Diagnostic (UNCERTAIN)			EBA				
NTS_120_0_0	NTS_120_1_0		Narges Tepe Survey	Object Data	Diagnostic (UNCERTAIN)			MBA				
NTS_120_0_0	NTS_120_1_0		Narges Tepe Survey	Object Data	Diagnostic (UNCERTAIN)			IA34				
NTS_120_0_0	NTS_120_2_0		C1056	Site Feature	Tepe (Circular)							
NTS_120_0_0	NTS_120_2_0		C1056	Site Feature	Tepe or Mounded Structure							
NTS_120_0_0	NTS_120_2_0		C1056	Site Morphology	Circular							
NTS_120_0_0	NTS_120_2_0		C1056	Site Morphology	Dimensions				0.1			ha
NTS_120_0_0	NTS_120_2_0		C1056	Site Morphology	Dimensions				50.0	40.0		LW
NTS_121_0_0	NTS_121_1_0		Narges Tepe Survey	Literature Reference	Original Survey ID	Habib Li Tappeh						
NTS_121_0_0	NTS_121_1_0		Narges Tepe Survey	Object Data	Diagnostic (UNCERTAIN)			EBA				
NTS_122_0_0	NTS_122_1_0		Narges Tepe Survey	Literature Reference	Original Survey ID	Haj Abas Mostafa Lu Tappeh						
NTS_122_0_0	NTS_122_1_0		Narges Tepe Survey	Object Data	Diagnostic (UNCERTAIN)			IA34				
NTS_122_0_0	NTS_122_1_0		Narges Tepe Survey	Object Data	Diagnostic (UNCERTAIN)			MBA				
NTS_122_0_0	NTS_122_1_0		Narges Tepe Survey	Object Data	Diagnostic (UNCERTAIN)			EBA				
NTS_122_0_0	NTS_122_1_0		Narges Tepe Survey	Object Data	Diagnostic (UNCERTAIN)			ACH				
NTS_122_0_0	NTS_122_2_0		C1056	Site Feature	Tepe (Circular)							
NTS_122_0_0	NTS_122_2_0		C1056	Site Feature	Tepe or Mounded Structure							
NTS_122_0_0	NTS_122_2_0		C1056	Site Morphology	Circular							
NTS_122_0_0	NTS_122_2_0		C1056	Site Morphology	Dimensions				0.6			ha
NTS_122_0_0	NTS_122_2_0		C1056	Site Morphology	Dimensions				88.0	88.0		LW

Major_ID_L1 (Parent_ID)	Major_ID_L2	Major_ID_L3	Data_Source	Category	Data_Type	Detail_Data_Type	Comments	Period Code Text	Numerical Data 1	Numerical Data 2	Numerical Data 3	Data Comments
NTS_123_0_0	NTS_123_1_0		Narges Tepe Survey	Literature Reference	Original Survey ID							
NTS_123_0_0	NTS_123_1_0		Narges Tepe Survey	Object Data	Diagnostic (UNCERTAIN)			ISL				
NTS_124_0_0	NTS_124_1_0		Narges Tepe Survey	Literature Reference	Original Survey ID	Qareqli Tappeh						
NTS_124_0_0	NTS_124_1_0		Narges Tepe Survey	Object Data	Diagnostic (UNCERTAIN)			ACH				
NTS_124_0_0	NTS_124_1_0		Narges Tepe Survey	Object Data	Diagnostic (UNCERTAIN)			PAR				
NTS_124_0_0	NTS_124_2_0		C1056	Site Feature	Tepe (Circular)							
NTS_124_0_0	NTS_124_2_0		C1056	Site Feature	Tepe or Mounded Structure			IA34				
NTS_124_0_0	NTS_124_2_0		C1056	Site Morphology	Circular							
NTS_124_0_0	NTS_124_2_0		C1056	Site Morphology	Dimensions				0.2			ha
NTS_124_0_0	NTS_124_2_0		C1056	Site Morphology	Dimensions				50.0	50.0		LW
NTS_125_0_0	NTS_125_1_0		Narges Tepe Survey	Literature Reference	Original Survey ID	Shoghal Tappeh						
NTS_125_0_0	NTS_125_1_0		Narges Tepe Survey	Object Data	Diagnostic (UNCERTAIN)			IA34				
NTS_125_0_0	NTS_125_1_0		Narges Tepe Survey	Object Data	Diagnostic (UNCERTAIN)			ACH				
NTS_126_0_0	NTS_126_1_0		Narges Tepe Survey	Literature Reference	Original Survey ID	Mazar Tappeh						
NTS_126_0_0	NTS_126_1_0		Narges Tepe Survey	Object Data	Diagnostic (UNCERTAIN)			PAR				
NTS_126_0_0	NTS_126_1_0		Narges Tepe Survey	Object Data	Diagnostic (UNCERTAIN)			IA34				
NTS_126_0_0	NTS_126_1_0		Narges Tepe Survey	Object Data	Diagnostic (UNCERTAIN)			ACH				
NTS_126_0_0	NTS_126_2_0		C1056	Site Feature	Tepe (Circular)							
NTS_126_0_0	NTS_126_2_0		C1056	Site Feature	Tepe or Mounded Structure							
NTS_126_0_0	NTS_126_2_0		C1056	Site Morphology	Circular							
NTS_126_0_0	NTS_126_2_0		C1056	Site Morphology	Dimensions				0.4			ha
NTS_126_0_0	NTS_126_2_0		C1056	Site Morphology	Dimensions				70.0	70.0		LW
NTS_127_0_0	NTS_127_1_0		Narges Tepe Survey	Literature Reference	Original Survey ID	unknown						
NTS_127_0_0	NTS_127_1_0		Narges Tepe Survey	Object Data	Diagnostic (UNCERTAIN)			PAR				
NTS_127_0_0	NTS_127_2_0		C1056	Site Feature	Circular							

Major_ID_L1 (Parent_ID)	Major_ID_L2	Major_ID_L3	Data_Source	Category	Data_Type	Detail_Data_Type	Comments	Period Code Text	Numerical Data 1	Numerical Data 2	Numerical Data 3	Data Comments
NTS_127_0_0	NTS_127_2_0		C1056	Site Feature	Tepe (Circular)							
NTS_127_0_0	NTS_127_2_0		C1056	Site Feature	Tepe or Mounded Structure							
NTS_127_0_0	NTS_127_2_0		C1056	Site Morphology	Circular							
NTS_127_0_0	NTS_127_2_0		C1056	Site Morphology	Dimensions				0.3			ha
NTS_127_0_0	NTS_127_2_0		C1056	Site Morphology	Dimensions				68.0	56.0		LW
NTS_128_0_0	NTS_128_1_0		Narges Tepe Survey	Literature Reference	Original Survey ID	Haj or Haji Hojat Tappeh						
NTS_128_0_0	NTS_128_1_0		Narges Tepe Survey	Object Data	Diagnostic (UNCERTAIN)			IA34				
NTS_128_0_0	NTS_128_1_0		Narges Tepe Survey	Object Data	Diagnostic (UNCERTAIN)			ISL				
NTS_129_0_0	NTS_129_1_0		Narges Tepe Survey	Literature Reference	Original Survey ID	Haj Mahmud Hoseini Tappeh						
NTS_129_0_0	NTS_129_1_0		Narges Tepe Survey	Object Data	Diagnostic (UNCERTAIN)			IA34				
NTS_129_0_0	NTS_129_1_0		Narges Tepe Survey	Object Data	Diagnostic (UNCERTAIN)			ISL				
NTS_129_0_0	NTS_129_2_0		C1056	Site Feature	Tepe or Mounded Structure							
NTS_129_0_0	NTS_129_2_0		C1056	Site Morphology	Dimensions				0.7			ha
NTS_129_0_0	NTS_129_2_0		C1056	Site Morphology	Dimensions				106.0	80.0		LW
NTS_129_0_0	NTS_129_2_0		C1056	Site Morphology	Irregular							
NTS_130_0_0	NTS_130_1_0		Narges Tepe Survey	Literature Reference	Original Survey ID	Haj Mahmud Tappeh						
NTS_130_0_0	NTS_130_1_0		Narges Tepe Survey	Object Data	Diagnostic (UNCERTAIN)			EBA				
NTS_130_0_0	NTS_130_1_0		Narges Tepe Survey	Object Data	Diagnostic (UNCERTAIN)			MBA				
NTS_130_0_0	NTS_130_1_0		Narges Tepe Survey	Object Data	Diagnostic (UNCERTAIN)			ISL				
NTS_130_0_0	NTS_130_1_0		Narges Tepe Survey	Object Data	Diagnostic (UNCERTAIN)			LBA				
NTS_130_0_0	NTS_130_2_0		C1056	Site Feature	Soil Colour Difference							
NTS_130_0_0	NTS_130_2_0		C1056	Site Feature	Tepe or Mounded Structure							
NTS_130_0_0	NTS_130_2_0		C1056	Site Morphology	Dimensions				4.9			ha
NTS_130_0_0	NTS_130_2_0		C1056	Site Morphology	Dimensions				290.0	263.0		LW
NTS_130_0_0	NTS_130_2_0		C1056	Site Morphology	Irregular							

Major_ID_L1 (Parent_ID)	Major_ID_L2	Major_ID_L3	Data_Source	Category	Data_Type	Detail_Data_Type	Comments	Period Code Text	Numerical Data 1	Numerical Data 2	Numerical Data 3	Data Comments
NTS_131_0_0	NTS_131_1_0		Narges Tepe Survey	Literature Reference	Original Survey ID	Haji Qoli Heidari Tappeh						
NTS_131_0_0	NTS_131_1_0		Narges Tepe Survey	Object Data	Diagnostic (UNCERTAIN)			ACH				
NTS_131_0_0	NTS_131_1_0		Narges Tepe Survey	Object Data	Diagnostic (UNCERTAIN)			IA34				
NTS_131_0_0	NTS_131_1_0		Narges Tepe Survey	Object Data	Diagnostic (UNCERTAIN)			PAR				
NTS_131_0_0	NTS_131_2_0		C1056	Site Feature	Tepe (Circular)							
NTS_131_0_0	NTS_131_2_0		C1056	Site Feature	Tepe or Mounded Structure							
NTS_131_0_0	NTS_131_2_0		C1056	Site Morphology	Circular							
NTS_131_0_0	NTS_131_2_0		C1056	Site Morphology	Dimensions				1.4			ha
NTS_131_0_0	NTS_131_2_0		C1056	Site Morphology	Dimensions				143.0	130.0		LW
NTS_132_0_0	NTS_132_1_0		Narges Tepe Survey	Literature Reference	Original Survey ID	Haj Vali Mohamad Arkhi Tappeh						
NTS_132_0_0	NTS_132_1_0		Narges Tepe Survey	Object Data	Diagnostic (UNCERTAIN)			IA34				
NTS_132_0_0	NTS_132_1_0		Narges Tepe Survey	Object Data	Diagnostic (UNCERTAIN)			MBA				
NTS_132_0_0	NTS_132_2_0		C1056	Site Feature	Complex of Low Mounds							
NTS_132_0_0	NTS_132_2_0		C1056	Site Feature	Tepe or Mounded Structure							
NTS_132_0_0	NTS_132_2_0		C1056	Site Morphology	Dimensions				10.4			ha
NTS_132_0_0	NTS_132_2_0		C1056	Site Morphology	Dimensions				423.0	416.0		LW
NTS_132_0_0	NTS_132_2_0		C1056	Site Morphology	Irregular							
NTS_133_0_0	NTS_133_1_0		Narges Tepe Survey	Literature Reference	Original Survey ID	Haji Balkhan Site						
NTS_133_0_0	NTS_133_1_0		Narges Tepe Survey	Object Data	Diagnostic (UNCERTAIN)			PAR				
NTS_133_0_0	NTS_133_1_0		Narges Tepe Survey	Object Data	Diagnostic (UNCERTAIN)			ACH				
NTS_133_0_0	NTS_133_1_0		Narges Tepe Survey	Object Data	Diagnostic (UNCERTAIN)			IA34				
NTS_134_0_0	NTS_134_1_0		Narges Tepe Survey	Literature Reference	Original Survey ID	Haji Beyk Sofia Tappeh						
NTS_134_0_0	NTS_134_1_0		Narges Tepe Survey	Object Data	Diagnostic (UNCERTAIN)			ISL				
NTS_135_0_0	NTS_135_1_0		Narges Tepe Survey	Literature Reference	Original Survey ID	Hakimi Tappeh						

Major_ID_L1 (Parent_ID)	Major_ID_L2	Major_ID_L3	Data_Source	Category	Data_Type	Detail_Data_Type	Comments	Period Code Text	Numerical Data 1	Numerical Data 2	Numerical Data 3	Data Comments
NTS_135_0_0	NTS_135_1_0		Narges Tepe Survey	Object Data	Diagnostic (UNCERTAIN)			EBA				
NTS_135_0_0	NTS_135_1_0		Narges Tepe Survey	Object Data	Diagnostic (UNCERTAIN)			IA34				
NTS_135_0_0	NTS_135_1_0		Narges Tepe Survey	Object Data	Diagnostic (UNCERTAIN)			MBA				
NTS_135_0_0	NTS_135_1_0		Narges Tepe Survey	Object Data	Diagnostic (UNCERTAIN)			LBA				
NTS_136_0_0	NTS_136_1_0		Narges Tepe Survey	Literature Reference	Original Survey ID	Shah Qoli Tappeh						
NTS_136_0_0	NTS_136_1_0		Narges Tepe Survey	Object Data	Diagnostic (UNCERTAIN)			IA34				
NTS_136_0_0	NTS_136_1_0		Narges Tepe Survey	Object Data	Diagnostic (UNCERTAIN)			EBA				
NTS_136_0_0	NTS_136_1_0		Narges Tepe Survey	Object Data	Diagnostic (UNCERTAIN)			ACH				
NTS_137_0_0	NTS_137_1_0		Narges Tepe Survey	Literature Reference	Original Survey ID							
NTS_137_0_0	NTS_137_1_0		Narges Tepe Survey	Object Data	Diagnostic (UNCERTAIN)			IA34				
NTS_138_0_0	NTS_138_1_0		Narges Tepe Survey	Literature Reference	Original Survey ID	Heydarabad Tappeh						
NTS_138_0_0	NTS_138_1_0		Narges Tepe Survey	Object Data	Diagnostic (UNCERTAIN)			IA34				
NTS_139_0_0	NTS_139_1_0		Narges Tepe Survey	Literature Reference	Original Survey ID	Mamashli Tappeh						
NTS_139_0_0	NTS_139_1_0		Narges Tepe Survey	Object Data	Diagnostic (UNCERTAIN)			IA34				
NTS_139_0_0	NTS_139_1_0		Narges Tepe Survey	Object Data	Diagnostic (UNCERTAIN)			ACH				
NTS_139_0_0	NTS_139_1_0		Narges Tepe Survey	Object Data	Diagnostic (UNCERTAIN)			PAR				
NTS_139_0_0	NTS_139_2_0		C1056	Site Feature	Tepe (Ovoid)							
NTS_139_0_0	NTS_139_2_0		C1056	Site Feature	Tepe or Mounded Structure							
NTS_139_0_0	NTS_139_2_0		C1056	Site Morphology	Dimensions				0.9			ha
NTS_139_0_0	NTS_139_2_0		C1056	Site Morphology	Dimensions				118.0	104.0		LW
NTS_139_0_0	NTS_139_2_0		C1056	Site Morphology	Ovoid							
NTS_140_0_0	NTS_140_1_0		Narges Tepe Survey	Literature Reference	Original Survey ID	Igesh Tappeh						

Major_ID_L1 (Parent_ID)	Major_ID_L2	Major_ID_L3	Data_Source	Category	Data_Type	Detail_Data_Type	Comments	Period Code Text	Numerical Data 1	Numerical Data 2	Numerical Data 3	Data Comments
NTS_140_0_0	NTS_140_1_0		Narges Tepe Survey	Object Data	Diagnostic (UNCERTAIN)			ISL				
NTS_141_0_0	NTS_141_1_0		Narges Tepe Survey	Literature Reference	Original Survey ID	Iki Puzli Tappeh						
NTS_141_0_0	NTS_141_1_0		Narges Tepe Survey	Object Data	Diagnostic (UNCERTAIN)			ISL				
NTS_142_0_0	NTS_142_1_0		Narges Tepe Survey	Literature Reference	Original Survey ID	Ilvar Tappeh						
NTS_142_0_0	NTS_142_1_0		Narges Tepe Survey	Object Data	Diagnostic (UNCERTAIN)			CH				
NTS_142_0_0	NTS_142_1_0		Narges Tepe Survey	Object Data	Diagnostic (UNCERTAIN)			IA34				
NTS_142_0_0	NTS_142_1_0		Narges Tepe Survey	Object Data	Diagnostic (UNCERTAIN)			ISL				
NTS_143_0_0	NTS_143_1_0		Narges Tepe Survey	Literature Reference	Original Survey ID	Inanli Site						
NTS_143_0_0	NTS_143_1_0		Narges Tepe Survey	Object Data	Diagnostic (UNCERTAIN)			ISL				
NTS_144_0_0	NTS_144_1_0		Narges Tepe Survey	Literature Reference	Original Survey ID	Industrial Estate of Bandar-e Gaz Tappeh						
NTS_144_0_0	NTS_144_1_0		Narges Tepe Survey	Object Data	Diagnostic (UNCERTAIN)			ISL				
NTS_144_0_0	NTS_144_1_0		Narges Tepe Survey	Object Data	Diagnostic (UNCERTAIN)			IA34				
NTS_144_0_0	NTS_144_1_0		Narges Tepe Survey	Object Data	Diagnostic (UNCERTAIN)			LBA				
NTS_144_0_0	NTS_144_1_0		Narges Tepe Survey	Object Data	Diagnostic (UNCERTAIN)			EBA				
NTS_144_0_0	NTS_144_1_0		Narges Tepe Survey	Object Data	Diagnostic (UNCERTAIN)			NEO				
NTS_144_0_0	NTS_144_1_0		Narges Tepe Survey	Object Data	Diagnostic (UNCERTAIN)			MBA				
NTS_144_0_0	NTS_144_1_0		Narges Tepe Survey	Object Data	Diagnostic (UNCERTAIN)			CH				
NTS_144_0_0	NTS_144_2_0		C1056	Site Feature	Soil Colour Difference							
NTS_144_0_0	NTS_144_2_0		C1056	Site Morphology	Dimensions				10.0			ha
NTS_144_0_0	NTS_144_2_0		C1056	Site Morphology	Dimensions				551.0	282.0		LW
NTS_144_0_0	NTS_144_2_0		C1056	Site Morphology	Irregular							

Major_ID_L1 (Parent_ID)	Major_ID_L2	Major_ID_L3	Data_Source	Category	Data_Type	Detail_Data_Type	Comments	Period Code Text	Numerical Data 1	Numerical Data 2	Numerical Data 3	Data Comments
NTS_145_0_0	NTS_145_1_0		Narges Tepe Survey	Literature Reference	Original Survey ID	Jabaruti Tappeh						
NTS_145_0_0	NTS_145_1_0		Narges Tepe Survey	Object Data	Diagnostic (UNCERTAIN)			ISL				
NTS_145_0_0	NTS_145_1_0		Narges Tepe Survey	Object Data	Diagnostic (UNCERTAIN)			PAR				
NTS_145_0_0	NTS_145_2_0	NTS_145_2_1	C1056	Site Morphology	Dimensions				1.2			ha
NTS_145_0_0	NTS_145_2_0	NTS_145_2_1	C1056	Site Morphology	Dimensions				138.0	110.0		LW
NTS_145_0_0	NTS_145_2_0	NTS_145_2_1	C1056	Site Morphology	Tepe (Circular)							
NTS_145_0_0	NTS_145_2_0	NTS_145_2_2	C1056	Site Morphology	Dimensions				0.6			ha
NTS_145_0_0	NTS_145_2_0	NTS_145_2_2	C1056	Site Morphology	Dimensions				88.0	94.0		LW
NTS_145_0_0	NTS_145_2_0	NTS_145_2_2	C1056	Site Morphology	Tepe (Circular)							
NTS_145_0_0	NTS_145_2_0		C1056	Site Feature	Complex of Low Mounds							
NTS_145_0_0	NTS_145_2_0		C1056	Site Feature	Tepe or Mounded Structure							
NTS_146_0_0	NTS_146_1_0		Narges Tepe Survey	Literature Reference	Original Survey ID	Jamshid Alum Tappeh						
NTS_146_0_0	NTS_146_1_0		Narges Tepe Survey	Object Data	Diagnostic (UNCERTAIN)			NEO				
NTS_146_0_0	NTS_146_1_0		Narges Tepe Survey	Object Data	Diagnostic (UNCERTAIN)			IA34				
NTS_146_0_0	NTS_146_1_0		Narges Tepe Survey	Object Data	Diagnostic (UNCERTAIN)			PAR				
NTS_146_0_0	NTS_146_1_0		Narges Tepe Survey	Object Data	Diagnostic (UNCERTAIN)			SAS				
NTS_146_0_0	NTS_146_1_0		Narges Tepe Survey	Object Data	Diagnostic (UNCERTAIN)			ISL				
NTS_146_0_0	NTS_146_1_0		Narges Tepe Survey	Object Data	Diagnostic (UNCERTAIN)			ACH				
NTS_146_0_0	NTS_146_2_0		C1056	Site Feature	Tepe or Mounded Structure							
NTS_146_0_0	NTS_146_2_0		C1056	Site Morphology	Dimensions				1.1			ha
NTS_146_0_0	NTS_146_2_0		C1056	Site Morphology	Dimensions				145.0	100.0		LW
NTS_146_0_0	NTS_146_2_0		C1056	Site Morphology	Ovoid							
NTS_147_0_0	NTS_147_1_0		Narges Tepe Survey	Literature Reference	Original Survey ID	Jangaldi Tappeh						
NTS_147_0_0	NTS_147_1_0		Narges Tepe Survey	Object Data	Diagnostic (UNCERTAIN)			IA34				
NTS_147_0_0	NTS_147_1_0		Narges Tepe Survey	Object Data	Diagnostic (UNCERTAIN)			ACH				

Major_ID_L1 (Parent_ID)	Major_ID_L2	Major_ID_L3	Data_Source	Category	Data_Type	Detail_Data_Type	Comments	Period Code Text	Numerical Data 1	Numerical Data 2	Numerical Data 3	Data Comments
NTS_148_0_0	NTS_148_1_0		Narges Tepe Survey	Literature Reference	Original Survey ID	Johar Tappeh						
NTS_148_0_0	NTS_148_1_0		Narges Tepe Survey	Object Data	Diagnostic (UNCERTAIN)			EBA				
NTS_148_0_0	NTS_148_1_0		Narges Tepe Survey	Object Data	Diagnostic (UNCERTAIN)			IA34				
NTS_148_0_0	NTS_148_1_0		Narges Tepe Survey	Object Data	Diagnostic (UNCERTAIN)			LBA				
NTS_148_0_0	NTS_148_1_0		Narges Tepe Survey	Object Data	Diagnostic (UNCERTAIN)			MBA				
NTS_148_0_0	NTS_148_1_0		Narges Tepe Survey	Object Data	Diagnostic (UNCERTAIN)			ISL				
NTS_148_0_0	NTS_148_2_0		C1056	Site Feature	Tepe (Circular)							
NTS_148_0_0	NTS_148_2_0		C1056	Site Feature	Tepe or Mounded Structure							
NTS_148_0_0	NTS_148_2_0		C1056	Site Morphology	Circular							
NTS_148_0_0	NTS_148_2_0		C1056	Site Morphology	Dimensions				1.1			ha
NTS_148_0_0	NTS_148_2_0		C1056	Site Morphology	Dimensions				117.0	126.0		LW
NTS_149_0_0	NTS_149_1_0		Narges Tepe Survey	Literature Reference	Original Survey ID	Kafar Tappeh Estinva						
NTS_149_0_0	NTS_149_1_0		Narges Tepe Survey	Object Data	Diagnostic (UNCERTAIN)			PAR				
NTS_149_0_0	NTS_149_1_0		Narges Tepe Survey	Object Data	Diagnostic (UNCERTAIN)			IA34				
NTS_149_0_0	NTS_149_2_0		C1056	Site Feature	Tepe (Ovoid)							
NTS_149_0_0	NTS_149_2_0		C1056	Site Feature	Tepe or Mounded Structure							
NTS_149_0_0	NTS_149_2_0		C1056	Site Morphology	Dimensions				0.6			ha
NTS_149_0_0	NTS_149_2_0		C1056	Site Morphology	Dimensions				100.0	80.0		LW
NTS_149_0_0	NTS_149_2_0		C1056	Site Morphology	Ovoid							
NTS_150_0_0	NTS_150_1_0		Narges Tepe Survey	Literature Reference	Original Survey ID	Kaji Tappeh	Possibly part of the complex identified as KH_170_0_0.					
NTS_150_0_0	NTS_150_1_0		Narges Tepe Survey	Object Data	Diagnostic (UNCERTAIN)			ISL				

Major_ID_L1 (Parent_ID)	Major_ID_L2	Major_ID_L3	Data_Source	Category	Data_Type	Detail_Data_Type	Comments	Period Code Text	Numerical Data 1	Numerical Data 2	Numerical Data 3	Data Comments
NTS_150_0_0	NTS_150_1_0		Narges Tepe Survey	Object Data	Diagnostic (UNCERTAIN)			MBA				
NTS_150_0_0	NTS_150_1_0		Narges Tepe Survey	Object Data	Diagnostic (UNCERTAIN)			EBA				
NTS_151_0_0	NTS_151_1_0		Narges Tepe Survey	Literature Reference	Original Survey ID	Kalijeh Site						
NTS_151_0_0	NTS_151_1_0		Narges Tepe Survey	Object Data	Diagnostic (UNCERTAIN)			EBA				
NTS_152_0_0	NTS_152_1_0		Narges Tepe Survey	Literature Reference	Original Survey ID	Kalukand Tappeh						
NTS_152_0_0	NTS_152_1_0		Narges Tepe Survey	Object Data	Diagnostic (UNCERTAIN)			IA34				
NTS_152_0_0	NTS_152_1_0		Narges Tepe Survey	Object Data	Diagnostic (UNCERTAIN)			ACH				
NTS_152_0_0	NTS_152_2_0		C1056	Site Feature	Tepe or Mounded Structure							
NTS_152_0_0	NTS_152_2_0		C1056	Site Morphology	Dimensions				4.7			ha
NTS_152_0_0	NTS_152_2_0		C1056	Site Morphology	Dimensions				493.0	183.0		LW
NTS_152_0_0	NTS_152_2_0		C1056	Site Morphology	Dimensions							
NTS_152_0_0	NTS_152_2_0		C1056	Site Morphology	Irregular							
NTS_153_0_0	NTS_153_1_0		Narges Tepe Survey	Literature Reference	Original Survey ID	Kamal Tappeh						
NTS_153_0_0	NTS_153_1_0		Narges Tepe Survey	Object Data	Diagnostic (UNCERTAIN)			MBA				
NTS_153_0_0	NTS_153_1_0		Narges Tepe Survey	Object Data	Diagnostic (UNCERTAIN)			EBA				
NTS_154_0_0	NTS_154_1_0		Narges Tepe Survey	Literature Reference	Original Survey ID							
NTS_154_0_0	NTS_154_1_0		Narges Tepe Survey	Object Data	Diagnostic (UNCERTAIN)			ACH				
NTS_154_0_0	NTS_154_1_0		Narges Tepe Survey	Object Data	Diagnostic (UNCERTAIN)			IA34				
NTS_155_0_0	NTS_155_1_0		Narges Tepe Survey	Literature Reference	Original Survey ID	Kasrayi Tappeh						
NTS_155_0_0	NTS_155_1_0		Narges Tepe Survey	Object Data	Diagnostic (UNCERTAIN)			PAR				
NTS_155_0_0	NTS_155_1_0		Narges Tepe Survey	Object Data	Diagnostic (UNCERTAIN)			IA34				
NTS_155_0_0	NTS_155_2_0	NTS_155_2_1	C1056	Site Feature	Tepe or Mounded Structure							
NTS_155_0_0	NTS_155_2_0	NTS_155_2_1	C1056	Site Morphology	Dimensions				3.0			ha

Major_ID_L1 (Parent_ID)	Major_ID_L2	Major_ID_L3	Data_Source	Category	Data_Type	Detail_Data_Type	Comments	Period Code Text	Numerical Data 1	Numerical Data 2	Numerical Data 3	Data Comments
NTS_155_0_0	NTS_155_2_0	NTS_155_2_1	C1056	Site Morphology	Dimensions				213.0	173.0		LW
NTS_155_0_0	NTS_155_2_0	NTS_155_2_1	C1056	Site Morphology	Irregular							
NTS_155_0_0	NTS_155_2_0	NTS_155_2_2	C1056	Site Feature	Rectangular/Square Enclosure							
NTS_155_0_0	NTS_155_2_0	NTS_155_2_2	C1056	Site Morphology	Dimensions				1.7			ha
NTS_155_0_0	NTS_155_2_0	NTS_155_2_2	C1056	Site Morphology	Dimensions				130.0	130.0		LW
NTS_155_0_0	NTS_155_2_0	NTS_155_2_2	C1056	Site Morphology	Square							
NTS_156_0_0	NTS_156_1_0		Narges Tepe Survey	Literature Reference	Original Survey ID	Kazem Khujeh						
NTS_156_0_0	NTS_156_1_0		Narges Tepe Survey	Object Data	Diagnostic (UNCERTAIN)			Ach				
NTS_156_0_0	NTS_156_1_0		Narges Tepe Survey	Object Data	Diagnostic (UNCERTAIN)			IA34				
NTS_156_0_0	NTS_156_1_0		Narges Tepe Survey	Object Data	Diagnostic (UNCERTAIN)			EBA				
NTS_156_0_0	NTS_156_1_0		Narges Tepe Survey	Object Data	Diagnostic (UNCERTAIN)			CH				
NTS_156_0_0	NTS_156_2_0		C1056	Site Feature	Tepe or Mounded Structure							
NTS_156_0_0	NTS_156_2_0		C1056	Site Morphology	Dimensions				1.0			ha
NTS_156_0_0	NTS_156_2_0		C1056	Site Morphology	Dimensions				112.0	116.0		LW
NTS_156_0_0	NTS_156_2_0		C1056	Site Morphology	Irregular							
NTS_157_0_0	NTS_157_1_0		Narges Tepe Survey	Literature Reference	Original Survey ID	Kebash Tappeh						
NTS_157_0_0	NTS_157_1_0		Narges Tepe Survey	Object Data	Diagnostic (UNCERTAIN)			LBA				
NTS_157_0_0	NTS_157_1_0		Narges Tepe Survey	Object Data	Diagnostic (UNCERTAIN)			ISL				
NTS_157_0_0	NTS_157_1_0		Narges Tepe Survey	Object Data	Diagnostic (UNCERTAIN)			PAR				
NTS_157_0_0	NTS_157_1_0		Narges Tepe Survey	Object Data	Diagnostic (UNCERTAIN)			IA34				
NTS_157_0_0	NTS_157_2_0		C1056	Site Feature	Tepe (Ovoid)							
NTS_157_0_0	NTS_157_2_0		C1056	Site Feature	Tepe or Mounded Structure							
NTS_157_0_0	NTS_157_2_0		C1056	Site Morphology	Dimensions				1.5			ha
NTS_157_0_0	NTS_157_2_0		C1056	Site Morphology	Dimensions				173.0	116.0		LW
NTS_157_0_0	NTS_157_2_0		C1056	Site Morphology	Ovoid							
NTS_158_0_0	NTS_158_1_0		Narges Tepe Survey	Literature Reference	Original Survey ID	Kharab Masjed Spreet						

Major_ID_L1 (Parent_ID)	Major_ID_L2	Major_ID_L3	Data_Source	Category	Data_Type	Detail_Data_Type	Comments	Period Code Text	Numerical Data 1	Numerical Data 2	Numerical Data 3	Data Comments
NTS_158_0_0	NTS_158_1_0		Narges Tepe Survey	Object Data	Diagnostic (UNCERTAIN)			ISL				
NTS_159_0_0	NTS_159_1_0		Narges Tepe Survey	Literature Reference	Original Survey ID	Khodaqoli Site						
NTS_159_0_0	NTS_159_1_0		Narges Tepe Survey	Object Data	Diagnostic (UNCERTAIN)			ISL				
NTS_160_0_0	NTS_160_1_0		Narges Tepe Survey	Literature Reference	Original Survey ID	Khojeh Narenj Site						
NTS_160_0_0	NTS_160_1_0		Narges Tepe Survey	Object Data	Diagnostic (UNCERTAIN)			ISL				
NTS_161_0_0	NTS_161_1_0		Narges Tepe Survey	Literature Reference	Original Survey ID	Khormaluchal Shahneshin Tappeh						
NTS_161_0_0	NTS_161_1_0		Narges Tepe Survey	Object Data	Diagnostic (UNCERTAIN)			ISL				
NTS_162_0_0	NTS_162_1_0		Narges Tepe Survey	Literature Reference	Original Survey ID	Khosh Yeylagh Tappeh						
NTS_162_0_0	NTS_162_1_0		Narges Tepe Survey	Object Data	Diagnostic (UNCERTAIN)			ACH				
NTS_162_0_0	NTS_162_1_0		Narges Tepe Survey	Object Data	Diagnostic (UNCERTAIN)			IA34				
NTS_162_0_0	NTS_162_1_0		Narges Tepe Survey	Object Data	Diagnostic (UNCERTAIN)			SAS				
NTS_162_0_0	NTS_162_1_0		Narges Tepe Survey	Object Data	Diagnostic (UNCERTAIN)			EBA				
NTS_163_0_0	NTS_163_1_0		Narges Tepe Survey	Literature Reference	Original Survey ID	Khosravi Sang 2 Tappeh						
NTS_163_0_0	NTS_163_1_0		Narges Tepe Survey	Object Data	Diagnostic (UNCERTAIN)			LBA				
NTS_163_0_0	NTS_163_2_0		C1056	Site Feature	Tepe or Mounded Structure							
NTS_163_0_0	NTS_163_2_0		C1056	Site Morphology	Dimensions				1.4			ha
NTS_163_0_0	NTS_163_2_0		C1056	Site Morphology	Dimensions				170.0	113.0		LW
NTS_163_0_0	NTS_163_2_0		C1056	Site Morphology	Irregular							
NTS_164_0_0	NTS_164_1_0		Narges Tepe Survey	Literature Reference	Original Survey ID	Khujeh Qushchi Tappeh						
NTS_164_0_0	NTS_164_1_0		Narges Tepe Survey	Object Data	Diagnostic (UNCERTAIN)			IA34				
NTS_164_0_0	NTS_164_1_0		Narges Tepe Survey	Object Data	Diagnostic (UNCERTAIN)			ISL				

Major_ID_L1 (Parent_ID)	Major_ID_L2	Major_ID_L3	Data_Source	Category	Data_Type	Detail_Data_Type	Comments	Period Code Text	Numerical Data 1	Numerical Data 2	Numerical Data 3	Data Comments
NTS_164_0_0	NTS_164_1_0		Narges Tepe Survey	Object Data	Diagnostic (UNCERTAIN)			PAR				
NTS_165_0_0	NTS_165_1_0		Narges Tepe Survey	Literature Reference	Original Survey ID	Khurdimagh Tappeh						
NTS_165_0_0	NTS_165_1_0		Narges Tepe Survey	Object Data	Diagnostic (UNCERTAIN)			IA34				
NTS_165_0_0	NTS_165_2_0		C1056	Site Feature	Tepe (Ovoid)							
NTS_165_0_0	NTS_165_2_0		C1056	Site Feature	Tepe or Mounded Structure							
NTS_165_0_0	NTS_165_2_0		C1056	Site Morphology	Dimensions				1.9			ha
NTS_165_0_0	NTS_165_2_0		C1056	Site Morphology	Dimensions				176.0	130.0		LW
NTS_165_0_0	NTS_165_2_0		C1056	Site Morphology	Ovoid							
NTS_166_0_0	NTS_166_1_0	NTS_166_1_1	Narges Tepe Survey	Literature Reference	Original Survey ID	Kileh Payin Site						
NTS_166_0_0	NTS_166_1_0	NTS_166_1_1	Narges Tepe Survey	Object Data	Diagnostic (UNCERTAIN)			ISL				
NTS_166_0_0	NTS_166_1_0	NTS_166_1_2	Narges Tepe Survey	Literature Reference	Original Survey ID	Kileh Tappeh						
NTS_166_0_0	NTS_166_1_0	NTS_166_1_2	Narges Tepe Survey	Object Data	Diagnostic (UNCERTAIN)			NEO				
NTS_166_0_0	NTS_166_2_0	NTS_166_2_1	C1056	Site Feature	Tepe or Mounded Structure							
NTS_166_0_0	NTS_166_2_0	NTS_166_2_1	C1056	Site Morphology	Dimensions				1.4			ha
NTS_166_0_0	NTS_166_2_0	NTS_166_2_1	C1056	Site Morphology	Dimensions				160.0	110.0		LW
NTS_166_0_0	NTS_166_2_0	NTS_166_2_1	C1056	Site Morphology	Irregular							
NTS_166_0_0	NTS_166_2_0	NTS_166_2_2	C1056	Site Feature	Tepe (Ovoid)							
NTS_166_0_0	NTS_166_2_0	NTS_166_2_2	C1056	Site Feature	Tepe or Mounded Structure							
NTS_166_0_0	NTS_166_2_0	NTS_166_2_2	C1056	Site Morphology	Dimensions				0.1			ha
NTS_166_0_0	NTS_166_2_0	NTS_166_2_2	C1056	Site Morphology	Dimensions				48.0	35.0		LW
NTS_166_0_0	NTS_166_2_0	NTS_166_2_2	C1056	Site Morphology	Ovoid							
NTS_167_0_0	NTS_167_1_0		Narges Tepe Survey	Literature Reference	Original Survey ID	Kohneh Kalbad South Kafar Tappeh						
NTS_167_0_0	NTS_167_1_0		Narges Tepe Survey	Object Data	Diagnostic (UNCERTAIN)			IA34				
NTS_167_0_0	NTS_167_1_0		Narges Tepe Survey	Object Data	Diagnostic (UNCERTAIN)			PAR				
NTS_167_0_0	NTS_167_1_0		Narges Tepe Survey	Object Data	Diagnostic (UNCERTAIN)			MBA				

Major_ID_L1 (Parent_ID)	Major_ID_L2	Major_ID_L3	Data_Source	Category	Data_Type	Detail_Data_Type	Comments	Period Code Text	Numerical Data 1	Numerical Data 2	Numerical Data 3	Data Comments
NTS_167_0_0	NTS_167_1_0		Narges Tepe Survey	Object Data	Diagnostic (UNCERTAIN)			ACH				
NTS_167_0_0	NTS_167_1_0		Narges Tepe Survey	Object Data	Diagnostic (UNCERTAIN)			LBA				
NTS_168_0_0	NTS_168_1_0		Narges Tepe Survey	Literature Reference	Original Survey ID	Kohneh Valiabad or Valiabad Kohneh Tappeh						
NTS_168_0_0	NTS_168_1_0		Narges Tepe Survey	Object Data	Diagnostic (UNCERTAIN)			IA34				
NTS_168_0_0	NTS_168_1_0		Narges Tepe Survey	Object Data	Diagnostic (UNCERTAIN)			NEO				
NTS_168_0_0	NTS_168_2_0		C1056	Site Feature	Tepe (Circular)							
NTS_168_0_0	NTS_168_2_0		C1056	Site Feature	Tepe or Mounded Structure							
NTS_168_0_0	NTS_168_2_0		C1056	Site Morphology	Circular							
NTS_168_0_0	NTS_168_2_0		C1056	Site Morphology	Dimensions				0.2			ha
NTS_168_0_0	NTS_168_2_0		C1056	Site Morphology	Dimensions				56.0	53.0		LW
NTS_169_0_0	NTS_169_1_0		Narges Tepe Survey	Literature Reference	Original Survey ID	Kongor Aq Tappeh Kangvar						
NTS_169_0_0	NTS_169_1_0		Narges Tepe Survey	Object Data	Diagnostic (UNCERTAIN)			LBA				
NTS_169_0_0	NTS_169_2_0		C1056	Site Feature	Tepe (Ovoid)							
NTS_169_0_0	NTS_169_2_0		C1056	Site Feature	Tepe or Mounded Structure							
NTS_169_0_0	NTS_169_2_0		C1056	Site Morphology	Dimensions				0.2			ha
NTS_169_0_0	NTS_169_2_0		C1056	Site Morphology	Dimensions				66.0	43.0		LW
NTS_169_0_0	NTS_169_2_0		C1056	Site Morphology	Ovoid							
NTS_170_0_0	NTS_170_1_0		Narges Tepe Survey	Literature Reference	Original Survey ID	Kongor Min Tappeh						
NTS_170_0_0	NTS_170_1_0		Narges Tepe Survey	Object Data	Diagnostic (UNCERTAIN)			IA34				
NTS_170_0_0	NTS_170_2_0		C1056	Site Feature	Tepe or Mounded Structure							
NTS_170_0_0	NTS_170_2_0		C1056	Site Morphology	Dimensions				2.5			ha
NTS_170_0_0	NTS_170_2_0		C1056	Site Morphology	Dimensions				250.0	120.0		LW
NTS_170_0_0	NTS_170_2_0		C1056	Site Morphology	Irregular							
NTS_171_0_0	NTS_171_1_0		Narges Tepe Survey	Literature Reference	Original Survey ID							
NTS_171_0_0	NTS_171_1_0		Narges Tepe Survey	Object Data	Diagnostic (UNCERTAIN)			IA34				

Major_ID_L1 (Parent_ID)	Major_ID_L2	Major_ID_L3	Data_Source	Category	Data_Type	Detail_Data_Type	Comments	Period Code Text	Numerical Data 1	Numerical Data 2	Numerical Data 3	Data Comments
NTS_171_0_0	NTS_171_1_0		Narges Tepe Survey	Object Data	Diagnostic (UNCERTAIN)			ISL				
NTS_172_0_0	NTS_172_1_0		C1056	Site Morphology	Dimensions				1.1			ha
NTS_172_0_0	NTS_172_1_0		Narges Tepe Survey	Literature Reference	Original Survey ID	Koveyt (Kuwait) Mahaleh						
NTS_172_0_0	NTS_172_1_0		Narges Tepe Survey	Object Data	Diagnostic (UNCERTAIN)			IA34				
NTS_172_0_0	NTS_172_1_0		Narges Tepe Survey	Object Data	Diagnostic (UNCERTAIN)			PAR				
NTS_172_0_0	NTS_172_1_0		Narges Tepe Survey	Object Data	Diagnostic (UNCERTAIN)			ISL				
NTS_172_0_0	NTS_172_2_0		C1056	Site Feature	Tepe or Mounded Structure							
NTS_172_0_0	NTS_172_2_0		C1056	Site Morphology	Dimensions				130.0	118.0		LW
NTS_172_0_0	NTS_172_2_0		C1056	Site Morphology	Irregular							
NTS_173_0_0	NTS_173_1_0		Narges Tepe Survey	Literature Reference	Original Survey ID	Kuchak (Small) Yurt Tappeh						
NTS_173_0_0	NTS_173_1_0		Narges Tepe Survey	Object Data	Diagnostic (UNCERTAIN)			PAR				
NTS_173_0_0	NTS_173_1_0		Narges Tepe Survey	Object Data	Diagnostic (UNCERTAIN)			IA34				
NTS_174_0_0	NTS_174_1_0		Narges Tepe Survey	Literature Reference	Original Survey ID	Kuk Aleh Site						
NTS_174_0_0	NTS_174_1_0		Narges Tepe Survey	Object Data	Diagnostic (UNCERTAIN)			IA34				
NTS_174_0_0	NTS_174_1_0		Narges Tepe Survey	Object Data	Diagnostic (UNCERTAIN)			PAR				
NTS_175_0_0	NTS_175_1_0		Narges Tepe Survey	Literature Reference	Original Survey ID	Kukha Tappeh						
NTS_175_0_0	NTS_175_1_0		Narges Tepe Survey	Object Data	Diagnostic (UNCERTAIN)			EBA				
NTS_175_0_0	NTS_175_1_0		Narges Tepe Survey	Object Data	Diagnostic (UNCERTAIN)			IA34				
NTS_176_0_0	NTS_176_1_0		Narges Tepe Survey	Literature Reference	Original Survey ID	Kurlar Tappeh						
NTS_176_0_0	NTS_176_1_0		Narges Tepe Survey	Object Data	Diagnostic (UNCERTAIN)			IA34				
NTS_176_0_0	NTS_176_1_0		Narges Tepe Survey	Object Data	Diagnostic (UNCERTAIN)			EBA				
NTS_176_0_0	NTS_176_1_0		Narges Tepe Survey	Object Data	Diagnostic (UNCERTAIN)			ACH				

Major_ID_L1 (Parent_ID)	Major_ID_L2	Major_ID_L3	Data_Source	Category	Data_Type	Detail_Data_Type	Comments	Period Code Text	Numerical Data 1	Numerical Data 2	Numerical Data 3	Data Comments
NTS_177_0_0	NTS_177_1_0		Narges Tepe Survey	Literature Reference	Original Survey ID	Lateh Moshtakli Site						
NTS_177_0_0	NTS_177_1_0		Narges Tepe Survey	Object Data	Diagnostic (UNCERTAIN)			ISL				
NTS_178_0_0	NTS_178_1_0		Narges Tepe Survey	Literature Reference	Original Survey ID	Lateh Tappeh						
NTS_178_0_0	NTS_178_1_0		Narges Tepe Survey	Object Data	Diagnostic (UNCERTAIN)			NEO				
NTS_179_0_0	NTS_179_1_0		Narges Tepe Survey	Literature Reference	Original Survey ID	Lateh N'lein Site						
NTS_179_0_0	NTS_179_1_0		Narges Tepe Survey	Object Data	Diagnostic (UNCERTAIN)			ISL				
NTS_180_0_0	NTS_180_1_0		Narges Tepe Survey	Literature Reference	Original Survey ID	Leilan Tappeh						
NTS_180_0_0	NTS_180_1_0		Narges Tepe Survey	Object Data	Diagnostic (UNCERTAIN)			EBA				
NTS_180_0_0	NTS_180_1_0		Narges Tepe Survey	Object Data	Diagnostic (UNCERTAIN)			NEO				
NTS_180_0_0	NTS_180_1_0		Narges Tepe Survey	Object Data	Diagnostic (UNCERTAIN)			CH				
NTS_181_0_0	NTS_181_1_0		Narges Tepe Survey	Literature Reference	Original Survey ID	Lut lag Site						
NTS_181_0_0	NTS_181_1_0		Narges Tepe Survey	Object Data	Diagnostic (UNCERTAIN)			ISL				
NTS_182_0_0	NTS_182_1_0		Narges Tepe Survey	Literature Reference	Original Survey ID	Machlak Tappeh	May be the same site as HUS_88_0_0					
NTS_182_0_0	NTS_182_1_0		Narges Tepe Survey	Object Data	Diagnostic (UNCERTAIN)			CH				
NTS_182_0_0	NTS_182_1_0		Narges Tepe Survey	Object Data	Diagnostic (UNCERTAIN)			IA34				
NTS_182_0_0	NTS_182_1_0		Narges Tepe Survey	Object Data	Diagnostic (UNCERTAIN)			ACH				
NTS_183_0_0	NTS_183_1_0		Narges Tepe Survey	Literature Reference	Original Survey ID	Maleka Tappeh						
NTS_183_0_0	NTS_183_1_0		Narges Tepe Survey	Object Data	Diagnostic (UNCERTAIN)			PAR				
NTS_183_0_0	NTS_183_1_0		Narges Tepe Survey	Object Data	Diagnostic (UNCERTAIN)			NEO				

Major_ID_L1 (Parent_ID)	Major_ID_L2	Major_ID_L3	Data_Source	Category	Data_Type	Detail_Data_Type	Comments	Period Code Text	Numerical Data 1	Numerical Data 2	Numerical Data 3	Data Comments
NTS_183_0_0	NTS_183_1_0		Narges Tepe Survey	Object Data	Diagnostic (UNCERTAIN)			ACH				
NTS_183_0_0	NTS_183_1_0		Narges Tepe Survey	Object Data	Diagnostic (UNCERTAIN)			IA34				
NTS_183_0_0	NTS_183_1_0		Narges Tepe Survey	Object Data	Diagnostic (UNCERTAIN)			CH				
NTS_183_0_0	NTS_183_2_0		C1056	Site Feature	Tepe (Circular)							
NTS_183_0_0	NTS_183_2_0		C1056	Site Feature	Tepe or Mounded Structure							
NTS_183_0_0	NTS_183_2_0		C1056	Site Morphology	Circular							
NTS_183_0_0	NTS_183_2_0		C1056	Site Morphology	Dimensions				1.6			ha
NTS_183_0_0	NTS_183_2_0		C1056	Site Morphology	Dimensions				155.0	135.0		LW
NTS_184_0_0	NTS_184_1_0		Narges Tepe Survey	Literature Reference	Original Survey ID	Mangoli Tappeh						
NTS_184_0_0	NTS_184_1_0		Narges Tepe Survey	Object Data	Diagnostic (UNCERTAIN)			MBA				
NTS_184_0_0	NTS_184_1_0		Narges Tepe Survey	Object Data	Diagnostic (UNCERTAIN)			EBA				
NTS_184_0_0	NTS_184_1_0		Narges Tepe Survey	Object Data	Diagnostic (UNCERTAIN)			CH				
NTS_184_0_0	NTS_184_2_0	NTS_184_2_1	C1056	Site Feature	Tepe (Ovoid)							
NTS_184_0_0	NTS_184_2_0	NTS_184_2_1	C1056	Site Morphology	Dimensions				0.8			ha
NTS_184_0_0	NTS_184_2_0	NTS_184_2_1	C1056	Site Morphology	Dimensions				122.0	80.0		LW
NTS_184_0_0	NTS_184_2_0	NTS_184_2_1	C1056	Site Morphology	Ovoid							
NTS_184_0_0	NTS_184_2_0		C1056	Site Feature	Tepe or Mounded Structure							
NTS_184_0_0	NTS_184_2_0		C1056	Site Morphology	Dimensions				5.4			ha
NTS_184_0_0	NTS_184_2_0		C1056	Site Morphology	Dimensions				273.0	250.0		LW
NTS_184_0_0	NTS_184_2_0		C1056	Site Morphology	Irregular							
NTS_185_0_0	NTS_185_1_0		Narges Tepe Survey	Literature Reference	Original Survey ID	Mardqoli Adeh Tappeh						
NTS_185_0_0	NTS_185_1_0		Narges Tepe Survey	Object Data	Diagnostic (UNCERTAIN)			IA34				
NTS_185_0_0	NTS_185_2_0		C1056	Site Feature	Tepe (Rectilinear)							
NTS_185_0_0	NTS_185_2_0		C1056	Site Feature	Tepe or Mounded Structure							
NTS_185_0_0	NTS_185_2_0		C1056	Site Morphology	Dimensions				3.3			ha
NTS_185_0_0	NTS_185_2_0		C1056	Site Morphology	Dimensions				238.0	180.0		LW
NTS_185_0_0	NTS_185_2_0		C1056	Site Morphology	Rectangular							
NTS_186_0_0	NTS_186_1_0		C1056	Object Data	Diagnostic (UNCERTAIN)			PAR				

Major_ID_L1 (Parent_ID)	Major_ID_L2	Major_ID_L3	Data_Source	Category	Data_Type	Detail_Data_Type	Comments	Period Code Text	Numerical Data 1	Numerical Data 2	Numerical Data 3	Data Comments
NTS_186_0_0	NTS_186_1_0		Narges Tepe Survey	Literature Reference	Original Survey ID	Mashreqi Tappeh						
NTS_186_0_0	NTS_186_1_0		Narges Tepe Survey	Object Data	Diagnostic (UNCERTAIN)			ISL				
NTS_186_0_0	NTS_186_2_0		C1056	Site Feature	Tepe (Circular)							
NTS_186_0_0	NTS_186_2_0		C1056	Site Feature	Tepe or Mounded Structure							
NTS_186_0_0	NTS_186_2_0		C1056	Site Morphology	Circular							
NTS_186_0_0	NTS_186_2_0		C1056	Site Morphology	Dimensions				0.4			ha
NTS_186_0_0	NTS_186_2_0		C1056	Site Morphology	Dimensions				83.0	72.0		LW
NTS_187_0_0	NTS_187_1_0		Narges Tepe Survey	Literature Reference	Original Survey ID	Masum Tappeh						
NTS_187_0_0	NTS_187_1_0		Narges Tepe Survey	Object Data	Diagnostic (UNCERTAIN)			IA34				
NTS_187_0_0	NTS_187_1_0		Narges Tepe Survey	Object Data	Diagnostic (UNCERTAIN)			ACH				
NTS_187_0_0	NTS_187_2_0		C1056	Site Feature	Tepe or Mounded Structure							
NTS_187_0_0	NTS_187_2_0		C1056	Site Morphology	Dimensions				2.9			ha
NTS_187_0_0	NTS_187_2_0		C1056	Site Morphology	Dimensions				227.0	167.0		LW
NTS_187_0_0	NTS_187_2_0		C1056	Site Morphology	Irregular							
NTS_188_0_0	NTS_188_1_0		Narges Tepe Survey	Literature Reference	Original Survey ID							
NTS_188_0_0	NTS_188_1_0		Narges Tepe Survey	Object Data	Diagnostic (UNCERTAIN)			ISL				
NTS_189_0_0	NTS_189_1_0	NTS_189_1_1	Narges Tepe Survey	Literature Reference	Original Survey ID	Mazar Eslamabad A						
NTS_189_0_0	NTS_189_1_0	NTS_189_1_1	Narges Tepe Survey	Object Data	Diagnostic (UNCERTAIN)			PAR				
NTS_189_0_0	NTS_189_1_0	NTS_189_1_1	Narges Tepe Survey	Object Data	Diagnostic (UNCERTAIN)			ISL				
NTS_189_0_0	NTS_189_1_0	NTS_189_1_1	Narges Tepe Survey	Object Data	Diagnostic (UNCERTAIN)			IA34				
NTS_189_0_0	NTS_189_1_0	NTS_189_1_2	Narges Tepe Survey	Literature Reference	Original Survey ID	Mazar Eslamabad B						
NTS_189_0_0	NTS_189_1_0	NTS_189_1_2	Narges Tepe Survey	Object Data	Diagnostic (UNCERTAIN)			ISL				
NTS_189_0_0	NTS_189_1_0	NTS_189_1_2	Narges Tepe Survey	Object Data	Diagnostic (UNCERTAIN)			PAR				
NTS_189_0_0	NTS_189_1_0		Narges Tepe Survey	Literature Reference	Original Survey ID	Mazar Eslamabad						

Major_ID_L1 (Parent_ID)	Major_ID_L2	Major_ID_L3	Data_Source	Category	Data_Type	Detail_Data_Type	Comments	Period Code Text	Numerical Data 1	Numerical Data 2	Numerical Data 3	Data Comments
NTS_189_0_0	NTS_189_2_0		C1056	Site Feature	Complex of Low Mounds							
NTS_189_0_0	NTS_189_2_0		C1056	Site Feature	Tepe or Mounded Structure							
NTS_189_0_0	NTS_189_2_0		C1056	Site Morphology	Dimensions				5.7			ha
NTS_189_0_0	NTS_189_2_0		C1056	Site Morphology	Dimensions				393.0	279.0		LW
NTS_189_0_0	NTS_189_2_0		C1056	Site Morphology	Irregular							
NTS_190_0_0	NTS_190_1_0		Narges Tepe Survey	Literature Reference	Original Survey ID	Mazar Qush Kerepi Tappeh						
NTS_190_0_0	NTS_190_1_0		Narges Tepe Survey	Object Data	Diagnostic (UNCERTAIN)			CH				
NTS_191_0_0	NTS_191_1_0		Narges Tepe Survey	Literature Reference	Original Survey ID	Mazar Tappeh						
NTS_191_0_0	NTS_191_1_0		Narges Tepe Survey	Object Data	Diagnostic (UNCERTAIN)			ISL				
NTS_191_0_0	NTS_191_1_0		Narges Tepe Survey	Object Data	Diagnostic (UNCERTAIN)			MBA				
NTS_192_0_0	NTS_192_1_0		Narges Tepe Survey	Literature Reference	Original Survey ID	Mazarli Aq Sufi						
NTS_192_0_0	NTS_192_1_0		Narges Tepe Survey	Object Data	Diagnostic (UNCERTAIN)			IA34				
NTS_193_0_0	NTS_193_1_0		Narges Tepe Survey	Literature Reference	Original Survey ID	Mazehayesh Tappeh						
NTS_193_0_0	NTS_193_1_0		Narges Tepe Survey	Object Data	Diagnostic (UNCERTAIN)			ISL				
NTS_193_0_0	NTS_193_2_0		C1056	Site Feature	Tepe or Mounded Structure							
NTS_193_0_0	NTS_193_2_0		C1056	Site Morphology	Dimensions				0.4			ha
NTS_193_0_0	NTS_193_2_0		C1056	Site Morphology	Dimensions				76.0	68.0		
NTS_193_0_0	NTS_193_2_0		C1056	Site Morphology	Irregular							
NTS_194_0_0	NTS_194_1_0		Narges Tepe Survey	Literature Reference	Original Survey ID	Mehtar Kalateh Spreet Tappeh						
NTS_194_0_0	NTS_194_1_0		Narges Tepe Survey	Object Data	Diagnostic (UNCERTAIN)							
NTS_194_0_0	NTS_194_1_0		Narges Tepe Survey	Object Data	Diagnostic (UNCERTAIN)							
NTS_194_0_0	NTS_194_1_0		Narges Tepe Survey	Object Data	Diagnostic (UNCERTAIN)							
NTS_194_0_0	NTS_194_1_0		Narges Tepe Survey	Object Data	Diagnostic (UNCERTAIN)							

Major_ID_L1 (Parent_ID)	Major_ID_L2	Major_ID_L3	Data_Source	Category	Data_Type	Detail_Data_Type	Comments	Period Code Text	Numerical Data 1	Numerical Data 2	Numerical Data 3	Data Comments
NTS_194_0_0	NTS_194_1_0		Narges Tepe Survey	Object Data	Diagnostic (UNCERTAIN)							
NTS_194_0_0	NTS_194_2_0		C1056	Site Feature	Tepe (Ovoid)							
NTS_194_0_0	NTS_194_2_0		C1056	Site Feature	Tepe or Mounded Structure							
NTS_194_0_0	NTS_194_2_0		C1056	Site Morphology	Dimensions				1.1			ha
NTS_194_0_0	NTS_194_2_0		C1056	Site Morphology	Dimensions				135.0	103.0		LW
NTS_194_0_0	NTS_194_2_0		C1056	Site Morphology	Ovoid							
NTS_195_0_0	NTS_195_1_0		Narges Tepe Survey	Literature Reference	Original Survey ID	Mejik Tappeh						
NTS_195_0_0	NTS_195_1_0		Narges Tepe Survey	Object Data	Diagnostic (UNCERTAIN)			SAS				
NTS_195_0_0	NTS_195_1_0		Narges Tepe Survey	Object Data	Diagnostic (UNCERTAIN)			PAR				
NTS_195_0_0	NTS_195_1_0		Narges Tepe Survey	Object Data	Diagnostic (UNCERTAIN)			ISL				
NTS_196_0_0	NTS_196_1_0		Narges Tepe Survey	Literature Reference	Original Survey ID	Min Tappeh						
NTS_196_0_0	NTS_196_1_0		Narges Tepe Survey	Object Data	Diagnostic (UNCERTAIN)			EBA				
NTS_196_0_0	NTS_196_1_0		Narges Tepe Survey	Object Data	Diagnostic (UNCERTAIN)			PAR				
NTS_196_0_0	NTS_196_1_0		Narges Tepe Survey	Object Data	Diagnostic (UNCERTAIN)			IA34				
NTS_196_0_0	NTS_196_1_0		Narges Tepe Survey	Object Data	Diagnostic (UNCERTAIN)			ACH				
NTS_197_0_0	NTS_197_1_0		Narges Tepe Survey	Literature Reference	Original Survey ID	Minudasht Faraamarzi Tappeh						
NTS_197_0_0	NTS_197_1_0		Narges Tepe Survey	Object Data	Diagnostic (UNCERTAIN)			IA34				
NTS_198_0_0	NTS_198_1_0		Narges Tepe Survey	Literature Reference	Original Survey ID	Mirmahaleh Khutpeh						
NTS_198_0_0	NTS_198_1_0		Narges Tepe Survey	Object Data	Diagnostic (UNCERTAIN)			ISL				
NTS_199_0_0	NTS_199_1_0		Narges Tepe Survey	Literature Reference	Original Survey ID	Mohamad Nazar Tappeh						
NTS_199_0_0	NTS_199_1_0		Narges Tepe Survey	Object Data	Diagnostic (UNCERTAIN)			ACH				
NTS_199_0_0	NTS_199_1_0		Narges Tepe Survey	Object Data	Diagnostic (UNCERTAIN)			IA34				

Major_ID_L1 (Parent_ID)	Major_ID_L2	Major_ID_L3	Data_Source	Category	Data_Type	Detail_Data_Type	Comments	Period Code Text	Numerical Data 1	Numerical Data 2	Numerical Data 3	Data Comments
NTS_200_0_0	NTS_200_1_0		Narges Tepe Survey	Literature Reference	Original Survey ID	Mohamad Zaman Khan Tappeh						
NTS_200_0_0	NTS_200_1_0		Narges Tepe Survey	Object Data	Diagnostic (UNCERTAIN)			EBA				
NTS_200_0_0	NTS_200_1_0		Narges Tepe Survey	Object Data	Diagnostic (UNCERTAIN)			IA34				
NTS_200_0_0	NTS_200_1_0		Narges Tepe Survey	Object Data	Diagnostic (UNCERTAIN)			ACH				
NTS_200_0_0	NTS_200_1_0		Narges Tepe Survey	Object Data	Diagnostic (UNCERTAIN)			ISL				
NTS_200_0_0	NTS_200_2_0		C1056	Site Feature	Tepe (Ovoid)							
NTS_200_0_0	NTS_200_2_0		C1056	Site Feature	Tepe or Mounded Structure							
NTS_200_0_0	NTS_200_2_0		C1056	Site Feature	Tepe or Mounded Structure							
NTS_200_0_0	NTS_200_2_0		C1056	Site Morphology	Dimensions				0.8			ha
NTS_200_0_0	NTS_200_2_0		C1056	Site Morphology	Dimensions				92.0	87.0		LW
NTS_200_0_0	NTS_200_2_0		C1056	Site Morphology	Ovoid							
NTS_201_0_0	NTS_201_1_0		Narges Tepe Survey	Literature Reference	Original Survey ID							
NTS_201_0_0	NTS_201_1_0		Narges Tepe Survey	Object Data	Diagnostic (UNCERTAIN)			EBA				
NTS_201_0_0	NTS_201_2_0		C1056	Site Feature	Tepe or Mounded Structure							
NTS_201_0_0	NTS_201_2_0		C1056	Site Morphology	Dimensions				0.2			ha
NTS_201_0_0	NTS_201_2_0		C1056	Site Morphology	Dimensions				92.0	30.0		LW
NTS_201_0_0	NTS_201_2_0		C1056	Site Morphology	Irregular							
NTS_202_0_0	NTS_202_1_0		Narges Tepe Survey	Literature Reference	Original Survey ID	Mojaver Tappeh						
NTS_202_0_0	NTS_202_1_0		Narges Tepe Survey	Object Data	Diagnostic (UNCERTAIN)			ACH				
NTS_202_0_0	NTS_202_1_0		Narges Tepe Survey	Object Data	Diagnostic (UNCERTAIN)			ISL				
NTS_202_0_0	NTS_202_1_0		Narges Tepe Survey	Object Data	Diagnostic (UNCERTAIN)			IA34				
NTS_202_0_0	NTS_202_1_0		Narges Tepe Survey	Object Data	Diagnostic (UNCERTAIN)			MBA				
NTS_202_0_0	NTS_202_1_0		Narges Tepe Survey	Object Data	Diagnostic (UNCERTAIN)			PAR				
NTS_203_0_0	NTS_203_1_0		Narges Tepe Survey	Literature Reference	Original Survey ID	Mola Tappeh						

Major_ID_L1 (Parent_ID)	Major_ID_L2	Major_ID_L3	Data_Source	Category	Data_Type	Detail_Data_Type	Comments	Period Code Text	Numerical Data 1	Numerical Data 2	Numerical Data 3	Data Comments
NTS_203_0_0	NTS_203_1_0		Narges Tepe Survey	Object Data	Diagnostic (UNCERTAIN)			IA34				
NTS_203_0_0	NTS_203_1_0		Narges Tepe Survey	Object Data	Diagnostic (UNCERTAIN)			PAR				
NTS_203_0_0	NTS_203_1_0		Narges Tepe Survey	Object Data	Diagnostic (UNCERTAIN)			ISL				
NTS_204_0_0	NTS_204_1_0		Narges Tepe Survey	Literature Reference	Original Survey ID	Molamorad Site or Tappeh						
NTS_204_0_0	NTS_204_1_0		Narges Tepe Survey	Object Data	Diagnostic (UNCERTAIN)			IA34				
NTS_204_0_0	NTS_204_1_0		Narges Tepe Survey	Object Data	Diagnostic (UNCERTAIN)			CH				
NTS_204_0_0	NTS_204_2_0		C1056	Site Feature	Complex of Low Mounds							
NTS_204_0_0	NTS_204_2_0		C1056	Site Feature	Tepe or Mounded Structure							
NTS_204_0_0	NTS_204_2_0		C1056	Site Morphology	Dimensions				10.2			ha
NTS_204_0_0	NTS_204_2_0		C1056	Site Morphology	Dimensions				490.0	330.0		LW
NTS_204_0_0	NTS_204_2_0		C1056	Site Morphology	Irregular							
NTS_205_0_0	NTS_205_1_0		Narges Tepe Survey	Literature Reference	Original Survey ID	Morad Yatan Tappeh						
NTS_205_0_0	NTS_205_1_0		Narges Tepe Survey	Object Data	Diagnostic (UNCERTAIN)			ISL				
NTS_205_0_0	NTS_205_1_0		Narges Tepe Survey	Object Data	Diagnostic (UNCERTAIN)			SAS				
NTS_206_0_0	NTS_206_1_0		Narges Tepe Survey	Literature Reference	Original Survey ID	Moradi Tappeh						
NTS_206_0_0	NTS_206_1_0		Narges Tepe Survey	Object Data	Diagnostic (UNCERTAIN)			ISL				
NTS_206_0_0	NTS_206_1_0		Narges Tepe Survey	Object Data	Diagnostic (UNCERTAIN)			IA34				
NTS_207_0_0	NTS_207_1_0		Narges Tepe Survey	Literature Reference	Original Survey ID	Mordeh Tappeh						
NTS_207_0_0	NTS_207_1_0		Narges Tepe Survey	Object Data	Diagnostic (UNCERTAIN)			CH				
NTS_207_0_0	NTS_207_1_0		Narges Tepe Survey	Object Data	Diagnostic (UNCERTAIN)			ISL				
NTS_207_0_0	NTS_207_1_0		Narges Tepe Survey	Object Data	Diagnostic (UNCERTAIN)			EBA				
NTS_207_0_0	NTS_207_1_0		Narges Tepe Survey	Object Data	Diagnostic (UNCERTAIN)			MBA				

Major_ID_L1 (Parent_ID)	Major_ID_L2	Major_ID_L3	Data_Source	Category	Data_Type	Detail_Data_Type	Comments	Period Code Text	Numerical Data 1	Numerical Data 2	Numerical Data 3	Data Comments
NTS_208_0_0	NTS_208_1_0		Narges Tepe Survey	Literature Reference	Original Survey ID	Mujak Tappeh						
NTS_208_0_0	NTS_208_1_0		Narges Tepe Survey	Object Data	Diagnostic (UNCERTAIN)			NEO				
NTS_208_0_0	NTS_208_1_0		Narges Tepe Survey	Object Data	Diagnostic (UNCERTAIN)			EBA				
NTS_208_0_0	NTS_208_1_0		Narges Tepe Survey	Object Data	Diagnostic (UNCERTAIN)			CH				
NTS_209_0_0	NTS_209_1_0		Narges Tepe Survey	Literature Reference	Original Survey ID	Nurahmad Baluch Tappeh						
NTS_209_0_0	NTS_209_1_0		Narges Tepe Survey	Object Data	Diagnostic (UNCERTAIN)			NEO				
NTS_209_0_0	NTS_209_1_0		Narges Tepe Survey	Object Data	Diagnostic (UNCERTAIN)			CH				
NTS_209_0_0	NTS_209_1_0		Narges Tepe Survey	Object Data	Diagnostic (UNCERTAIN)			EBA				
NTS_209_0_0	NTS_209_2_0		C1056	Site Feature	Tepe (Circular)							
NTS_209_0_0	NTS_209_2_0		C1056	Site Feature	Tepe or Mounded Structure							
NTS_209_0_0	NTS_209_2_0		C1056	Site Morphology	Circular							
NTS_209_0_0	NTS_209_2_0		C1056	Site Morphology	Dimensions				0.6			ha
NTS_209_0_0	NTS_209_2_0		C1056	Site Morphology	Dimensions				98.0	82.0		LW
NTS_211_0_0	NTS_211_1_0		Narges Tepe Survey	Literature Reference	Original Survey ID							
NTS_211_0_0	NTS_211_1_0		Narges Tepe Survey	Object Data	Diagnostic (UNCERTAIN)			ACH				
NTS_211_0_0	NTS_211_1_0		Narges Tepe Survey	Object Data	Diagnostic (UNCERTAIN)			ISL				
NTS_211_0_0	NTS_211_1_0		Narges Tepe Survey	Object Data	Diagnostic (UNCERTAIN)			PAR				
NTS_211_0_0	NTS_211_1_0		Narges Tepe Survey	Object Data	Diagnostic (UNCERTAIN)			IA34				
NTS_212_0_0	NTS_212_1_0		Narges Tepe Survey	Literature Reference	Original Survey ID							
NTS_212_0_0	NTS_212_1_0		Narges Tepe Survey	Object Data	Diagnostic (UNCERTAIN)	Pasang Bala 1 Tappeh		ISL				
NTS_212_0_0	NTS_212_1_0		Narges Tepe Survey	Object Data	Diagnostic (UNCERTAIN)			PAR				
NTS_212_0_0	NTS_212_1_0		Narges Tepe Survey	Object Data	Diagnostic (UNCERTAIN)			ACH				

Major_ID_L1 (Parent_ID)	Major_ID_L2	Major_ID_L3	Data_Source	Category	Data_Type	Detail_Data_Type	Comments	Period Code Text	Numerical Data 1	Numerical Data 2	Numerical Data 3	Data Comments
NTS_212_0_0	NTS_212_1_0		Narges Tepe Survey	Object Data	Diagnostic (UNCERTAIN)			IA34				
NTS_212_0_0	NTS_212_1_0		Narges Tepe Survey	Object Data	Diagnostic (UNCERTAIN)			NEO				
NTS_212_0_0	NTS_212_1_0		Narges Tepe Survey	Object Data	Diagnostic (UNCERTAIN)			EBA				
NTS_213_0_0	NTS_213_1_0		Narges Tepe Survey	Literature Reference	Original Survey ID	Pasang Bala 2 Tappeh						
NTS_213_0_0	NTS_213_1_0		Narges Tepe Survey	Object Data	Diagnostic (UNCERTAIN)			ISL				
NTS_213_0_0	NTS_213_1_0		Narges Tepe Survey	Object Data	Diagnostic (UNCERTAIN)			IA34				
NTS_213_0_0	NTS_213_2_0		C1056	Site Feature	Tepe (Circular)							
NTS_213_0_0	NTS_213_2_0		C1056	Site Feature	Tepe or Mounded Structure							
NTS_213_0_0	NTS_213_2_0		C1056	Site Morphology	Circular							
NTS_213_0_0	NTS_213_2_0		C1056	Site Morphology	Dimensions				1.0			ha
NTS_213_0_0	NTS_213_2_0		C1056	Site Morphology	Dimensions				124.0	101.0		LW
NTS_214_0_0	NTS_214_1_0		Narges Tepe Survey	Literature Reference	Original Survey ID	Pashali Tappeh						
NTS_214_0_0	NTS_214_1_0		Narges Tepe Survey	Object Data	Diagnostic (UNCERTAIN)			EBA				
NTS_214_0_0	NTS_214_1_0		Narges Tepe Survey	Object Data	Diagnostic (UNCERTAIN)			CH				
NTS_215_0_0	NTS_215_1_0		Narges Tepe Survey	Literature Reference	Original Survey ID	Payeh Yekom Tappeh						
NTS_215_0_0	NTS_215_1_0		Narges Tepe Survey	Object Data	Diagnostic (UNCERTAIN)			SAS				
NTS_215_0_0	NTS_215_1_0		Narges Tepe Survey	Object Data	Diagnostic (UNCERTAIN)			NEO				
NTS_215_0_0	NTS_215_1_0		Narges Tepe Survey	Object Data	Diagnostic (UNCERTAIN)			EBA				
NTS_215_0_0	NTS_215_1_0		Narges Tepe Survey	Object Data	Diagnostic (UNCERTAIN)			MBA				
NTS_215_0_0	NTS_215_1_0		Narges Tepe Survey	Object Data	Diagnostic (UNCERTAIN)			ISL				
NTS_216_0_0	NTS_216_1_0		Narges Tepe Survey	Literature Reference	Original Survey ID							
NTS_216_0_0	NTS_216_1_0		Narges Tepe Survey	Object Data	Diagnostic (UNCERTAIN)			PAR				

Major_ID_L1 (Parent_ID)	Major_ID_L2	Major_ID_L3	Data_Source	Category	Data_Type	Detail_Data_Type	Comments	Period Code Text	Numerical Data 1	Numerical Data 2	Numerical Data 3	Data Comments
NTS_216_0_0	NTS_216_1_0		Narges Tepe Survey	Object Data	Diagnostic (UNCERTAIN)			ISL				
NTS_216_0_0	NTS_216_1_0		Narges Tepe Survey	Object Data	Diagnostic (UNCERTAIN)			IA34				
NTS_216_0_0	NTS_216_1_0		Narges Tepe Survey	Object Data	Diagnostic (UNCERTAIN)			ACH				
NTS_216_0_0	NTS_216_2_0		C1056	Site Feature	Tepe (Circular)							
NTS_216_0_0	NTS_216_2_0		C1056	Site Feature	Tepe or Mounded Structure							
NTS_216_0_0	NTS_216_2_0		C1056	Site Morphology	Circular							
NTS_216_0_0	NTS_216_2_0		C1056	Site Morphology	Dimensions				0.3			ha
NTS_216_0_0	NTS_216_2_0		C1056	Site Morphology	Dimensions				65.0	57.0		LW
NTS_217_0_0	NTS_217_1_0		Narges Tepe Survey	Literature Reference	Original Survey ID	Pishahangi Tappeh						
NTS_217_0_0	NTS_217_1_0		Narges Tepe Survey	Object Data	Diagnostic (UNCERTAIN)			EBA				
NTS_217_0_0	NTS_217_1_0		Narges Tepe Survey	Object Data	Diagnostic (UNCERTAIN)			IA34				
NTS_217_0_0	NTS_217_2_0		C1056	Site Feature	Tepe or Mounded Structure							
NTS_217_0_0	NTS_217_2_0		C1056	Site Morphology	Dimensions				2.5			ha
NTS_217_0_0	NTS_217_2_0		C1056	Site Morphology	Dimensions				380.0	73.0		LW
NTS_217_0_0	NTS_217_2_0		C1056	Site Morphology	Irregular							
NTS_218_0_0	NTS_218_1_0		Narges Tepe Survey	Literature Reference	Original Survey ID							
NTS_218_0_0	NTS_218_1_0		Narges Tepe Survey	Object Data	Diagnostic (UNCERTAIN)			IA34				
NTS_218_0_0	NTS_218_1_0		Narges Tepe Survey	Object Data	Diagnostic (UNCERTAIN)			LBA				
NTS_218_0_0	NTS_218_1_0		Narges Tepe Survey	Object Data	Diagnostic (UNCERTAIN)			ISL				
NTS_219_0_0	NTS_219_1_0		Narges Tepe Survey	Literature Reference	Original Survey ID	Potikeh Tappeh or Ramian Potikeh Tappeh						
NTS_219_0_0	NTS_219_1_0		Narges Tepe Survey	Object Data	Diagnostic (UNCERTAIN)			ACH				
NTS_219_0_0	NTS_219_1_0		Narges Tepe Survey	Object Data	Diagnostic (UNCERTAIN)			PAR				
NTS_219_0_0	NTS_219_1_0		Narges Tepe Survey	Object Data	Diagnostic (UNCERTAIN)			ISL				

Major_ID_L1 (Parent_ID)	Major_ID_L2	Major_ID_L3	Data_Source	Category	Data_Type	Detail_Data_Type	Comments	Period Code Text	Numerical Data 1	Numerical Data 2	Numerical Data 3	Data Comments
NTS_219_0_0	NTS_219_1_0		Narges Tepe Survey	Object Data	Diagnostic (UNCERTAIN)			IA34				
NTS_219_0_0	NTS_219_2_0		C1056	Site Feature	Tepe (Ovoid)							
NTS_219_0_0	NTS_219_2_0		C1056	Site Feature	Tepe or Mounded Structure							
NTS_219_0_0	NTS_219_2_0		C1056	Site Morphology	Dimensions				1.4			ha
NTS_219_0_0	NTS_219_2_0		C1056	Site Morphology	Dimensions				140.0	123.0		LW
NTS_219_0_0	NTS_219_2_0		C1056	Site Morphology	Ovoid							
NTS_220_0_0	NTS_220_1_0		Narges Tepe Survey	Literature Reference	Original Survey ID	Pukerdaval Tappeh						
NTS_220_0_0	NTS_220_1_0		Narges Tepe Survey	Object Data	Diagnostic (UNCERTAIN)			PAR				
NTS_220_0_0	NTS_220_1_0		Narges Tepe Survey	Object Data	Diagnostic (UNCERTAIN)			ISL				
NTS_220_0_0	NTS_220_1_0		Narges Tepe Survey	Object Data	Diagnostic (UNCERTAIN)			NEO				
NTS_221_0_0	NTS_221_1_0		Narges Tepe Survey	Literature Reference	Original Survey ID	Qabrestan Ata Abad Tappeh						
NTS_221_0_0	NTS_221_1_0		Narges Tepe Survey	Object Data	Diagnostic (UNCERTAIN)			ACH				
NTS_221_0_0	NTS_221_1_0		Narges Tepe Survey	Object Data	Diagnostic (UNCERTAIN)			PAR				
NTS_221_0_0	NTS_221_2_0		Narges Tepe Survey	Literature Reference	Original Survey ID	Rustayeh (Village) Ata Abad Tappeh						
NTS_221_0_0	NTS_221_2_0		Narges Tepe Survey	Object Data	Diagnostic (UNCERTAIN)			ISL				
NTS_222_0_0	NTS_222_1_0		Narges Tepe Survey	Literature Reference	Original Survey ID	Puli Qayeh						
NTS_222_0_0	NTS_222_1_0		Narges Tepe Survey	Object Data	Diagnostic (UNCERTAIN)			ISL				
NTS_223_0_0	NTS_223_1_0		Narges Tepe Survey	Literature Reference	Original Survey ID	Qabrestan Seyed Qaqa						
NTS_223_0_0	NTS_223_1_0		Narges Tepe Survey	Object Data	Diagnostic (UNCERTAIN)			ISL				
NTS_223_0_0	NTS_223_1_0		Narges Tepe Survey	Object Data	Diagnostic (UNCERTAIN)			PAR				
NTS_223_0_0	NTS_223_1_0		Narges Tepe Survey	Object Data	Diagnostic (UNCERTAIN)			IA34				
NTS_224_0_0	NTS_224_1_0		Narges Tepe Survey	Literature Reference	Original Survey ID	Qabrestan Tappeh						

Major_ID_L1 (Parent_ID)	Major_ID_L2	Major_ID_L3	Data_Source	Category	Data_Type	Detail_Data_Type	Comments	Period Code Text	Numerical Data 1	Numerical Data 2	Numerical Data 3	Data Comments
NTS_224_0_0	NTS_224_1_0		Narges Tepe Survey	Object Data	Diagnostic (UNCERTAIN)			EBA				
NTS_224_0_0	NTS_224_1_0		Narges Tepe Survey	Object Data	Diagnostic (UNCERTAIN)			MBA				
NTS_224_0_0	NTS_224_1_0		Narges Tepe Survey	Object Data	Diagnostic (UNCERTAIN)			LBA				
NTS_225_0_0	NTS_225_1_0		C1056	Site Feature	Tepe or Mounded Structure							
NTS_225_0_0	NTS_225_1_0		C1056	Site Morphology	Dimensions				0.2			ha
NTS_225_0_0	NTS_225_1_0		C1056	Site Morphology	Dimensions				55.0	44.0		LW
NTS_225_0_0	NTS_225_1_0		C1056	Site Morphology	Rectilinear							
NTS_225_0_0	NTS_225_1_0		Narges Tepe Survey	Literature Reference	Original Survey ID	Qabrestan Tappeh						
NTS_225_0_0	NTS_225_1_0		Narges Tepe Survey	Object Data	Diagnostic (UNCERTAIN)			EBA				
NTS_225_0_0	NTS_225_1_0		Narges Tepe Survey	Object Data	Diagnostic (UNCERTAIN)			LBA				
NTS_225_0_0	NTS_225_1_0		Narges Tepe Survey	Object Data	Diagnostic (UNCERTAIN)			MBA				
NTS_226_0_0	NTS_226_1_0		Narges Tepe Survey	Literature Reference	Original Survey ID	Qabtaqeh Tappeh						
NTS_226_0_0	NTS_226_1_0		Narges Tepe Survey	Object Data	Diagnostic (UNCERTAIN)			ISL				
NTS_226_0_0	NTS_226_1_0		Narges Tepe Survey	Object Data	Diagnostic (UNCERTAIN)			EBA				
NTS_226_0_0	NTS_226_1_0		Narges Tepe Survey	Object Data	Diagnostic (UNCERTAIN)			MBA				
NTS_226_0_0	NTS_226_2_0		C1056	Site Feature	Tepe (Ovoid)							
NTS_226_0_0	NTS_226_2_0		C1056	Site Feature	Tepe or Mounded Structure							
NTS_226_0_0	NTS_226_2_0		C1056	Site Morphology	Dimensions				0.5			ha
NTS_226_0_0	NTS_226_2_0		C1056	Site Morphology	Dimensions				103.0	71.0		LW
NTS_226_0_0	NTS_226_2_0		C1056	Site Morphology	Ovoid							
NTS_227_0_0	NTS_227_1_0		Narges Tepe Survey	Literature Reference	Original Survey ID							
NTS_227_0_0	NTS_227_1_0		Narges Tepe Survey	Object Data	Diagnostic (UNCERTAIN)			CH				
NTS_227_0_0	NTS_227_1_0		Narges Tepe Survey	Object Data	Diagnostic (UNCERTAIN)			EBA				
NTS_228_0_0	NTS_228_1_0		Narges Tepe Survey	Literature Reference	Original Survey ID	Qal'eh Bibi Halimeh						

Major_ID_L1 (Parent_ID)	Major_ID_L2	Major_ID_L3	Data_Source	Category	Data_Type	Detail_Data_Type	Comments	Period Code Text	Numerical Data 1	Numerical Data 2	Numerical Data 3	Data Comments
NTS_228_0_0	NTS_228_1_0		Narges Tepe Survey	Object Data	Diagnostic (UNCERTAIN)			ISL				
NTS_228_0_0	NTS_228_2_0		C1056	Site Feature	Tepe or Mounded Structure							
NTS_228_0_0	NTS_228_2_0		C1056	Site Morphology	Dimensions				3.7			ha
NTS_228_0_0	NTS_228_2_0		C1056	Site Morphology	Dimensions				457.0	145.0		LW
NTS_228_0_0	NTS_228_2_0		C1056	Site Morphology	Irregular							
NTS_229_0_0	NTS_229_1_0		Narges Tepe Survey	Literature Reference	Original Survey ID	Qal'eh Halilar Eastern Tappeh						
NTS_229_0_0	NTS_229_1_0		Narges Tepe Survey	Object Data	Diagnostic (UNCERTAIN)			IA34				
NTS_229_0_0	NTS_229_1_0		Narges Tepe Survey	Object Data	Diagnostic (UNCERTAIN)			ACH				
NTS_229_0_0	NTS_229_2_0		C1056	Site Feature	Tepe or Mounded Structure							
NTS_229_0_0	NTS_229_2_0		C1056	Site Morphology	Dimensions				3.4			ha
NTS_229_0_0	NTS_229_2_0		C1056	Site Morphology	Dimensions				242.0	198.0		LW
NTS_229_0_0	NTS_229_2_0		C1056	Site Morphology	Irregular							
NTS_230_0_0	NTS_230_1_0		Narges Tepe Survey	Literature Reference	Original Survey ID	Qal'eh Khedrata						
NTS_230_0_0	NTS_230_1_0		Narges Tepe Survey	Object Data	Diagnostic (UNCERTAIN)			ACH				
NTS_230_0_0	NTS_230_1_0		Narges Tepe Survey	Object Data	Diagnostic (UNCERTAIN)			IA34				
NTS_230_0_0	NTS_230_1_0		Narges Tepe Survey	Object Data	Diagnostic (UNCERTAIN)			MBA				
NTS_230_0_0	NTS_230_1_0		Narges Tepe Survey	Object Data	Diagnostic (UNCERTAIN)			EBA				
NTS_230_0_0	NTS_230_2_0	NTS_230_2_1	C1056	Site Feature	Tepe (Circular)							
NTS_230_0_0	NTS_230_2_0	NTS_230_2_1	C1056	Site Morphology	Circular	circular tappeh						
NTS_230_0_0	NTS_230_2_0	NTS_230_2_1	C1056	Site Morphology	Dimensions				0.1			ha
NTS_230_0_0	NTS_230_2_0	NTS_230_2_1	C1056	Site Morphology	Dimensions	circular tappeh			30.0	30.0		LW
NTS_230_0_0	NTS_230_2_0		C1056	Site Feature	Tepe or Mounded Structure							
NTS_230_0_0	NTS_230_2_0		C1056	Site Morphology	Dimensions				1.7			ha
NTS_230_0_0	NTS_230_2_0		C1056	Site Morphology	Dimensions				180.0	122.0		LW
NTS_230_0_0	NTS_230_2_0		C1056	Site Morphology	Irregular							
NTS_231_0_0	NTS_231_1_0		Narges Tepe Survey	Literature Reference	Original Survey ID	Qal'eh Sar Tappeh						
NTS_231_0_0	NTS_231_1_0		Narges Tepe Survey	Object Data	Diagnostic (UNCERTAIN)			MBA				

Major_ID_L1 (Parent_ID)	Major_ID_L2	Major_ID_L3	Data_Source	Category	Data_Type	Detail_Data_Type	Comments	Period Code Text	Numerical Data 1	Numerical Data 2	Numerical Data 3	Data Comments
NTS_231_0_0	NTS_231_1_0		Narges Tepe Survey	Object Data	Diagnostic (UNCERTAIN)			PAR				
NTS_231_0_0	NTS_231_1_0		Narges Tepe Survey	Object Data	Diagnostic (UNCERTAIN)			LBA				
NTS_231_0_0	NTS_231_1_0		Narges Tepe Survey	Object Data	Diagnostic (UNCERTAIN)			IA34				
NTS_231_0_0	NTS_231_1_0		Narges Tepe Survey	Object Data	Diagnostic (UNCERTAIN)			ISL				
NTS_232_0_0	NTS_232_1_0		Narges Tepe Survey	Literature Reference	Original Survey ID	Qal'eh Talustan						
NTS_232_0_0	NTS_232_1_0		Narges Tepe Survey	Object Data	Diagnostic (UNCERTAIN)			IA34				
NTS_232_0_0	NTS_232_1_0		Narges Tepe Survey	Object Data	Diagnostic (UNCERTAIN)			ISL				
NTS_232_0_0	NTS_232_2_0		C1056	Site Feature	Tepe (Ovoid)							
NTS_232_0_0	NTS_232_2_0		C1056	Site Feature	Tepe or Mounded Structure							
NTS_232_0_0	NTS_232_2_0		C1056	Site Morphology	Dimensions				0.7			ha
NTS_232_0_0	NTS_232_2_0		C1056	Site Morphology	Dimensions				115.0	76.0		LW
NTS_232_0_0	NTS_232_2_0		C1056	Site Morphology	Ovoid							
NTS_233_0_0	NTS_233_1_0		Narges Tepe Survey	Literature Reference	Original Survey ID	Qal'eh Tappeh						
NTS_233_0_0	NTS_233_1_0		Narges Tepe Survey	Object Data	Diagnostic (UNCERTAIN)			EBA				
NTS_233_0_0	NTS_233_1_0		Narges Tepe Survey	Object Data	Diagnostic (UNCERTAIN)			ISL				
NTS_233_0_0	NTS_233_1_0		Narges Tepe Survey	Object Data	Diagnostic (UNCERTAIN)			MBA				
NTS_233_0_0	NTS_233_2_0		C1056	Site Feature	Qaleh (unclassified)							
NTS_233_0_0	NTS_233_2_0		C1056	Site Feature	Tepe or Mounded Structure							
NTS_233_0_0	NTS_233_2_0		C1056	Site Morphology	Dimensions				6.5			ha
NTS_233_0_0	NTS_233_2_0		C1056	Site Morphology	Dimensions	entire site			311.0	245.0		LW
NTS_233_0_0	NTS_233_2_0		C1056	Site Morphology	Rectilinear							
NTS_233_0_0	NTS_233_2_1		C1056	Site Feature	Tepe (Rectilinear)							
NTS_233_0_0	NTS_233_2_1		C1056	Site Morphology	Dimensions				0.2			ha
NTS_233_0_0	NTS_233_2_1		C1056	Site Morphology	Dimensions	square tappeh/qaleh			36.0	34.0		LW
NTS_234_0_0	NTS_234_1_0		Narges Tepe Survey	Literature Reference	Original Survey ID	Qalam Tappeh						

Major_ID_L1 (Parent_ID)	Major_ID_L2	Major_ID_L3	Data_Source	Category	Data_Type	Detail_Data_Type	Comments	Period Code Text	Numerical Data 1	Numerical Data 2	Numerical Data 3	Data Comments
NTS_234_0_0	NTS_234_1_0		Narges Tepe Survey	Object Data	Diagnostic (UNCERTAIN)			LBA				
NTS_234_0_0	NTS_234_1_0		Narges Tepe Survey	Object Data	Diagnostic (UNCERTAIN)			EBA				
NTS_234_0_0	NTS_234_1_0		Narges Tepe Survey	Object Data	Diagnostic (UNCERTAIN)			MBA				
NTS_234_0_0	NTS_234_2_0		C1056	Site Feature	Tepe (Circular)							
NTS_234_0_0	NTS_234_2_0		C1056	Site Feature	Tepe or Mounded Structure							
NTS_234_0_0	NTS_234_2_0		C1056	Site Morphology	Circular							
NTS_234_0_0	NTS_234_2_0		C1056	Site Morphology	Dimensions				0.7			ha
NTS_234_0_0	NTS_234_2_0		C1056	Site Morphology	Dimensions				94.0	102.0		LW
NTS_235_0_0	NTS_235_1_0		Narges Tepe Survey	Literature Reference	Original Survey ID	Qan'ehi Tappeh						
NTS_235_0_0	NTS_235_1_0		Narges Tepe Survey	Object Data	Diagnostic (UNCERTAIN)			IA34				
NTS_235_0_0	NTS_235_1_0		Narges Tepe Survey	Object Data	Diagnostic (UNCERTAIN)			PAR				
NTS_235_0_0	NTS_235_1_0		Narges Tepe Survey	Object Data	Diagnostic (UNCERTAIN)			ACH				
NTS_235_0_0	NTS_235_1_0		Narges Tepe Survey	Object Data	Diagnostic (UNCERTAIN)			EBA				
NTS_236_0_0	NTS_236_1_0		Narges Tepe Survey	Literature Reference	Original Survey ID	Qanjeq Tappeh						
NTS_236_0_0	NTS_236_1_0		Narges Tepe Survey	Object Data	Diagnostic (UNCERTAIN)			EBA				
NTS_236_0_0	NTS_236_1_0		Narges Tepe Survey	Object Data	Diagnostic (UNCERTAIN)			ACH				
NTS_236_0_0	NTS_236_1_0		Narges Tepe Survey	Object Data	Diagnostic (UNCERTAIN)			PAR				
NTS_236_0_0	NTS_236_1_0		Narges Tepe Survey	Object Data	Diagnostic (UNCERTAIN)			IA34				
NTS_237_0_0	NTS_237_1_0		Narges Tepe Survey	Literature Reference	Original Survey ID	Qaqa Tappeh						
NTS_237_0_0	NTS_237_1_0		Narges Tepe Survey	Object Data	Diagnostic (UNCERTAIN)			ACH				
NTS_238_0_0	NTS_238_1_0		Narges Tepe Survey	Literature Reference	Original Survey ID	Qar mis Kemra						
NTS_238_0_0	NTS_238_1_0		Narges Tepe Survey	Object Data	Diagnostic (UNCERTAIN)			ISL				

Major_ID_L1 (Parent_ID)	Major_ID_L2	Major_ID_L3	Data_Source	Category	Data_Type	Detail_Data_Type	Comments	Period Code Text	Numerical Data 1	Numerical Data 2	Numerical Data 3	Data Comments
NTS_239_0_0	NTS_239_1_0		Narges Tepe Survey	Literature Reference	Original Survey ID	Qar mis Qayeh						
NTS_239_0_0	NTS_239_1_0		Narges Tepe Survey	Object Data	Diagnostic (UNCERTAIN)			ISL				
NTS_240_0_0	NTS_240_1_0	NTS_240_1_1	Narges Tepe Survey	Literature Reference	Original Survey ID	Qaravol Tappeh Haji Tappeh						
NTS_240_0_0	NTS_240_1_0	NTS_240_1_1	Narges Tepe Survey	Object Data	Diagnostic (UNCERTAIN)			PAR				
NTS_240_0_0	NTS_240_1_0	NTS_240_1_1	Narges Tepe Survey	Object Data	Diagnostic (UNCERTAIN)			SAS				
NTS_240_0_0	NTS_240_1_0	NTS_240_1_2	Narges Tepe Survey	Literature Reference	Original Survey ID	Qaravol Tappeh Haji Naji						
NTS_240_0_0	NTS_240_1_0	NTS_240_1_2	Narges Tepe Survey	Object Data	Diagnostic (UNCERTAIN)			NEO				
NTS_240_0_0	NTS_240_2_0	NTS_240_2_1	C1056	Site Feature	Tepe (Rectilinear)							
NTS_240_0_0	NTS_240_2_0	NTS_240_2_1	C1056	Site Morphology	Dimensions				0.1			ha
NTS_240_0_0	NTS_240_2_0	NTS_240_2_1	C1056	Site Morphology	Dimensions	tappeh			25.0	30.0		LW
NTS_240_0_0	NTS_240_2_0	NTS_240_2_1	C1056	Site Morphology	Square	tappeh						
NTS_240_0_0	NTS_240_2_0		C1056	Site Feature	Qaleh (unclassified)							
NTS_240_0_0	NTS_240_2_0		C1056	Site Feature	Tepe or Mounded Structure							
NTS_240_0_0	NTS_240_2_0		C1056	Site Morphology	Dimensions				1.2			ha
NTS_240_0_0	NTS_240_2_0		C1056	Site Morphology	Dimensions				155.0	98.0		LW
NTS_241_0_0	NTS_241_1_0		Narges Tepe Survey	Literature Reference	Original Survey ID	Qaravol Tappeh Haji Taji Gugjeh Tappeh						
NTS_241_0_0	NTS_241_1_0		Narges Tepe Survey	Object Data	Diagnostic (UNCERTAIN)			SAS				
NTS_241_0_0	NTS_241_2_0		Narges Tepe Survey	Literature Reference	Original Survey ID	Qareh Mil Tappeh						
NTS_241_0_0	NTS_241_2_0		Narges Tepe Survey	Object Data	Diagnostic (UNCERTAIN)			ACH				
NTS_241_0_0	NTS_241_2_0		Narges Tepe Survey	Object Data	Diagnostic (UNCERTAIN)			IA34				
NTS_241_0_0	NTS_241_2_0		Narges Tepe Survey	Object Data	Diagnostic (UNCERTAIN)			EBA				
NTS_241_0_0	NTS_241_2_0		Narges Tepe Survey	Object Data	Diagnostic (UNCERTAIN)			MBA				
NTS_241_0_0	NTS_241_3_0	NTS_241_3_1	C1056	Site Feature	Tepe (Rectilinear)							
NTS_241_0_0	NTS_241_3_0	NTS_241_3_1	C1056	Site Morphology	Dimensions				0.2			ha

Major_ID_L1 (Parent_ID)	Major_ID_L2	Major_ID_L3	Data_Source	Category	Data_Type	Detail_Data_Type	Comments	Period Code Text	Numerical Data 1	Numerical Data 2	Numerical Data 3	Data Comments
NTS_241_0_0	NTS_241_3_0	NTS_241_3_1	C1056	Site Morphology	Dimensions	tappeh			47.0	46.0		LW
NTS_241_0_0	NTS_241_3_0		C1056	Site Feature	Soil Colour Difference							
NTS_241_0_0	NTS_241_3_0		C1056	Site Feature	Tepe or Mounded Structure							
NTS_241_0_0	NTS_241_3_0		C1056	Site Morphology	Dimensions				36.3			ha
NTS_241_0_0	NTS_241_3_0		C1056	Site Morphology	Dimensions				850.0	820.0		LW
NTS_241_0_0	NTS_241_3_0		C1056	Site Morphology	Irregular							
NTS_242_0_0	NTS_242_1_0		Narges Tepe Survey	Literature Reference	Original Survey ID	Qaravol Tappeh Haji Taji Narges Tappeh						
NTS_242_0_0	NTS_242_1_0		Narges Tepe Survey	Object Data	Diagnostic (UNCERTAIN)			IA34				
NTS_242_0_0	NTS_242_1_0		Narges Tepe Survey	Object Data	Diagnostic (UNCERTAIN)			PAR				
NTS_242_0_0	NTS_242_1_0		Narges Tepe Survey	Object Data	Diagnostic (UNCERTAIN)			ACH				
NTS_242_0_0	NTS_242_2_0		C1056	Site Feature	Tepe (Circular)							
NTS_242_0_0	NTS_242_2_0		C1056	Site Feature	Tepe or Mounded Structure							
NTS_242_0_0	NTS_242_2_0		C1056	Site Morphology	Circular							
NTS_242_0_0	NTS_242_2_0		C1056	Site Morphology	Dimensions				0.8			ha
NTS_242_0_0	NTS_242_2_0		C1056	Site Morphology	Dimensions				116.0	93.0		LW
NTS_243_0_0	NTS_243_1_0		Narges Tepe Survey	Literature Reference	Original Survey ID	Qareh Cheshmeh Mazar Tappeh						
NTS_243_0_0	NTS_243_1_0		Narges Tepe Survey	Object Data	Diagnostic (UNCERTAIN)			PAR				
NTS_243_0_0	NTS_243_1_0		Narges Tepe Survey	Object Data	Diagnostic (UNCERTAIN)			IA34				
NTS_243_0_0	NTS_243_2_0		C1056	Site Feature	Complex of Low Mounds							
NTS_243_0_0	NTS_243_2_0		C1056	Site Feature	Tepe or Mounded Structure							
NTS_243_0_0	NTS_243_2_0		C1056	Site Morphology	Dimensions				2.8			ha
NTS_243_0_0	NTS_243_2_0		C1056	Site Morphology	Dimensions				240.0	146.0		LW
NTS_243_0_0	NTS_243_2_0		C1056	Site Morphology	Irregular							
NTS_244_0_0	NTS_244_1_0		Narges Tepe Survey	Literature Reference	Original Survey ID	Qareh Gadak Site						
NTS_244_0_0	NTS_244_1_0		Narges Tepe Survey	Object Data	Diagnostic (UNCERTAIN)			ISL				

Major_ID_L1 (Parent_ID)	Major_ID_L2	Major_ID_L3	Data_Source	Category	Data_Type	Detail_Data_Type	Comments	Period Code Text	Numerical Data 1	Numerical Data 2	Numerical Data 3	Data Comments
NTS_244_0_0	NTS_244_1_0		Narges Tepe Survey	Object Data	Diagnostic (UNCERTAIN)			IA34				
NTS_244_0_0	NTS_244_1_0		Narges Tepe Survey	Object Data	Diagnostic (UNCERTAIN)			EBA				
NTS_244_0_0	NTS_244_1_0		Narges Tepe Survey	Object Data	Diagnostic (UNCERTAIN)			CH				
NTS_245_0_0	NTS_245_1_0		Narges Tepe Survey	Literature Reference	Original Survey ID	Qareh Mohamad Gogjeh Tappeh						
NTS_245_0_0	NTS_245_1_0		Narges Tepe Survey	Object Data	Diagnostic (UNCERTAIN)			ISL				
NTS_245_0_0	NTS_245_1_0		Narges Tepe Survey	Object Data	Diagnostic (UNCERTAIN)			ACH				
NTS_245_0_0	NTS_245_1_0		Narges Tepe Survey	Object Data	Diagnostic (UNCERTAIN)			IA34				
NTS_246_0_0	NTS_246_1_0		Narges Tepe Survey	Literature Reference	Original Survey ID	Qareh Mohamad Tappeh (crossroads)						
NTS_246_0_0	NTS_246_1_0		Narges Tepe Survey	Object Data	Diagnostic (UNCERTAIN)			CH				
NTS_246_0_0	NTS_246_2_0		C1056	Site Feature	Soil Colour Difference							
NTS_246_0_0	NTS_246_2_0		C1056	Site Feature	Tepe or Mounded Structure							
NTS_246_0_0	NTS_246_2_0		C1056	Site Morphology	Dimensions				5.9			ha
NTS_246_0_0	NTS_246_2_0		C1056	Site Morphology	Dimensions							
NTS_246_0_0	NTS_246_2_0		C1056	Site Morphology	Irregular							
NTS_246_0_0	NTS_246_3_0		Narges Tepe Survey	Literature Reference	Original Survey ID	Serahi Qareh Mohamad Tappeh						
NTS_246_0_0	NTS_246_3_0		Narges Tepe Survey	Object Data	Diagnostic (UNCERTAIN)			EBA				
NTS_246_0_0	NTS_246_3_0		Narges Tepe Survey	Object Data	Diagnostic (UNCERTAIN)			MBA				
NTS_246_0_0	NTS_246_3_0		Narges Tepe Survey	Object Data	Diagnostic (UNCERTAIN)			ISL				
NTS_246_0_0	NTS_246_3_0		Narges Tepe Survey	Object Data	Diagnostic (UNCERTAIN)			LBA				
NTS_247_0_0	NTS_247_1_0		Narges Tepe Survey	Literature Reference	Original Survey ID	Qareh Sheikh Tappeh						
NTS_247_0_0	NTS_247_1_0		Narges Tepe Survey	Object Data	Diagnostic (UNCERTAIN)			LBA				

Major_ID_L1 (Parent_ID)	Major_ID_L2	Major_ID_L3	Data_Source	Category	Data_Type	Detail_Data_Type	Comments	Period Code Text	Numerical Data 1	Numerical Data 2	Numerical Data 3	Data Comments
NTS_247_0_0	NTS_247_1_0		Narges Tepe Survey	Object Data	Diagnostic (UNCERTAIN)			EBA				
NTS_247_0_0	NTS_247_1_0		Narges Tepe Survey	Object Data	Diagnostic (UNCERTAIN)			IA34				
NTS_247_0_0	NTS_247_1_0		Narges Tepe Survey	Object Data	Diagnostic (UNCERTAIN)			ISL				
NTS_247_0_0	NTS_247_1_0		Narges Tepe Survey	Object Data	Diagnostic (UNCERTAIN)			MBA				
NTS_247_0_0	NTS_247_1_0		Narges Tepe Survey	Object Data	Diagnostic (UNCERTAIN)			ACH				
NTS_247_0_0	NTS_247_1_0		Narges Tepe Survey	Object Data	Diagnostic (UNCERTAIN)			CH				
NTS_247_0_0	NTS_247_2_0		Kiani Survey	Literature Reference	Literature							
NTS_247_0_0	NTS_247_2_0		Kiani Survey	Literature Reference	Original Survey ID	Qareh Shikh Tappeh						
NTS_247_0_0	NTS_247_2_0		Kiani Survey	Object Data	Brick							
NTS_247_0_0	NTS_247_2_0		Kiani Survey	Object Data	Diagnostic (UNCERTAIN)			TM				
NTS_247_0_0	NTS_247_2_0		Kiani Survey	Object Data	Diagnostic (UNCERTAIN)			SM				
NTS_247_0_0	NTS_247_2_0		Kiani Survey	Object Data	Diagnostic (UNCERTAIN)			PAR_KIA				
NTS_247_0_0	NTS_247_2_0		Kiani Survey	Object Data	Diagnostic (UNCERTAIN)			ISL				
NTS_247_0_0	NTS_247_2_0		Kiani Survey	Object Data	Pottery							
NTS_247_0_0	NTS_247_2_0		Kiani Survey	Site Feature	Tepe or Mounded Structure							
NTS_247_0_0	NTS_247_2_0		Kiani Survey	Site Morphology	Dimensions				50.0			H
NTS_247_0_0	NTS_247_2_0		Kiani Survey	Site Morphology	Dimensions				0.8			ha
NTS_247_0_0	NTS_247_2_0		Kiani Survey	Site Morphology	Rectangular							
NTS_247_0_0	NTS_247_3_0		C1056	Site Feature	Tepe or Mounded Structure							
NTS_247_0_0	NTS_247_3_0		C1056	Site Morphology	Dimensions				272.0	213.0		LW
NTS_247_0_0	NTS_247_3_0		C1056	Site Morphology	Dimensions				3.8			ha
NTS_247_0_0	NTS_247_3_0		C1056	Site Morphology	Irregular							
NTS_248_0_0	NTS_248_1_0		Narges Tepe Survey	Literature Reference	Original Survey ID	Qareh Yeslen Tappeh						
NTS_248_0_0	NTS_248_1_0		Narges Tepe Survey	Object Data	Diagnostic (UNCERTAIN)			ACH				
NTS_248_0_0	NTS_248_1_0		Narges Tepe Survey	Object Data	Diagnostic (UNCERTAIN)			EBA				

Major_ID_L1 (Parent_ID)	Major_ID_L2	Major_ID_L3	Data_Source	Category	Data_Type	Detail_Data_Type	Comments	Period Code Text	Numerical Data 1	Numerical Data 2	Numerical Data 3	Data Comments
NTS_249_0_0	NTS_249_1_0		Narges Tepe Survey	Literature Reference	Original Survey ID	Qarehblagh Tappeh						
NTS_249_0_0	NTS_249_1_0		Narges Tepe Survey	Object Data	Diagnostic (UNCERTAIN)			IA34				
NTS_249_0_0	NTS_249_2_0		C1056	Site Feature	Complex of Low Mounds							
NTS_249_0_0	NTS_249_2_0		C1056	Site Feature	Tepe or Mounded Structure							
NTS_249_0_0	NTS_249_2_0		C1056	Site Morphology	Dimensions				3.6			ha
NTS_249_0_0	NTS_249_2_0		C1056	Site Morphology	Dimensions				254.0	217.0		LW
NTS_249_0_0	NTS_249_2_0		C1056	Site Morphology	Irregular							
NTS_250_0_0	NTS_250_1_0		Narges Tepe Survey	Literature Reference	Original Survey ID	Qasem Abad Site						
NTS_250_0_0	NTS_250_1_0		Narges Tepe Survey	Object Data	Diagnostic (UNCERTAIN)							
NTS_250_0_0	NTS_250_2_0	NTS_250_2_1	C1056	Site Feature	Tepe (Ovoid)							
NTS_250_0_0	NTS_250_2_0	NTS_250_2_1	C1056	Site Morphology	Dimensions				0.5			ha
NTS_250_0_0	NTS_250_2_0	NTS_250_2_1	C1056	Site Morphology	Dimensions	tappeh			93.0	76.0		LW
NTS_250_0_0	NTS_250_2_0	NTS_250_2_1	C1056	Site Morphology	Ovoid							
NTS_250_0_0	NTS_250_2_0		C1056	Site Feature	Complex of Low Mounds							
NTS_250_0_0	NTS_250_2_0		C1056	Site Feature	Qaleh with outer mounds							
NTS_250_0_0	NTS_250_2_0		C1056	Site Feature	Tepe or Mounded Structure							
NTS_250_0_0	NTS_250_2_0		C1056	Site Morphology	Dimensions				13.7			ha
NTS_250_0_0	NTS_250_2_0		C1056	Site Morphology	Dimensions	entire site			640.0	295.0		LW
NTS_250_0_0	NTS_250_2_0		C1056	Site Morphology	Irregular							
NTS_251_0_0	NTS_251_1_0		Narges Tepe Survey	Literature Reference	Original Survey ID	Qaz Tappeh						
NTS_251_0_0	NTS_251_1_0		Narges Tepe Survey	Object Data	Diagnostic (UNCERTAIN)			EBA				
NTS_251_0_0	NTS_251_2_0	NTS_251_2_1	C1056	Site Feature	Tepe (Circular)							
NTS_251_0_0	NTS_251_2_0	NTS_251_2_1	C1056	Site Morphology	Circular							
NTS_251_0_0	NTS_251_2_0	NTS_251_2_1	C1056	Site Morphology	Dimensions				0.4			ha
NTS_251_0_0	NTS_251_2_0	NTS_251_2_1	C1056	Site Morphology	Dimensions				67.0	64.0		LW
NTS_251_0_0	NTS_251_2_0	NTS_251_2_2	C1056	Site Feature	Tepe (Rectilinear)							
NTS_251_0_0	NTS_251_2_0	NTS_251_2_2	C1056	Site Morphology	Dimensions				0.5			ha
NTS_251_0_0	NTS_251_2_0	NTS_251_2_2	C1056	Site Morphology	Dimensions				75.0	68.0		LW
NTS_251_0_0	NTS_251_2_0	NTS_251_2_2	C1056	Site Morphology	Rectilinear							

Major_ID_L1 (Parent_ID)	Major_ID_L2	Major_ID_L3	Data_Source	Category	Data_Type	Detail_Data_Type	Comments	Period Code Text	Numerical Data 1	Numerical Data 2	Numerical Data 3	Data Comments
NTS_251_0_0	NTS_251_2_0		C1056	Site Feature	Tepe or Mounded Structure							
NTS_252_0_0	NTS_252_1_0		Narges Tepe Survey	Literature Reference	Original Survey ID	Qelacheh						
NTS_252_0_0	NTS_252_1_0		Narges Tepe Survey	Object Data	Diagnostic (UNCERTAIN)			ISL				
NTS_252_0_0	NTS_252_1_0		Narges Tepe Survey	Object Data	Diagnostic (UNCERTAIN)			PAR				
NTS_253_0_0	NTS_253_1_0		Narges Tepe Survey	Literature Reference	Original Survey ID	Qelich Abdal Site						
NTS_253_0_0	NTS_253_1_0		Narges Tepe Survey	Object Data	Diagnostic (UNCERTAIN)			PAR				
NTS_253_0_0	NTS_253_1_0		Narges Tepe Survey	Object Data	Diagnostic (UNCERTAIN)			IA34				
NTS_254_0_0	NTS_254_1_0		Narges Tepe Survey	Literature Reference	Original Survey ID	Qezel Alafzar Site						
NTS_254_0_0	NTS_254_1_0		Narges Tepe Survey	Object Data	Diagnostic (UNCERTAIN)			ISL				
NTS_255_0_0	NTS_255_1_0		Narges Tepe Survey	Literature Reference	Original Survey ID	Qezel Emam Site						
NTS_255_0_0	NTS_255_1_0		Narges Tepe Survey	Object Data	Diagnostic (UNCERTAIN)			ISL				
NTS_256_0_0	NTS_256_1_0		Narges Tepe Survey	Literature Reference	Original Survey ID	Qezel Qayeh						
NTS_256_0_0	NTS_256_1_0		Narges Tepe Survey	Object Data	Diagnostic (UNCERTAIN)			ACH				
NTS_256_0_0	NTS_256_1_0		Narges Tepe Survey	Object Data	Diagnostic (UNCERTAIN)			IA34				
NTS_256_0_0	NTS_256_1_0		Narges Tepe Survey	Object Data	Diagnostic (UNCERTAIN)			ISL				
NTS_256_0_0	NTS_256_2_0		C1056	Site Feature	Tepe or Mounded Structure							
NTS_256_0_0	NTS_256_2_0		C1056	Site Morphology	Dimensions				4.0			ha
NTS_256_0_0	NTS_256_2_0		C1056	Site Morphology	Dimensions				306.0	197.0		LW
NTS_256_0_0	NTS_256_2_0		C1056	Site Morphology	Irregular							
NTS_257_0_0	NTS_257_1_0		Narges Tepe Survey	Literature Reference	Original Survey ID	Qiz Qal'eh Kondeskuh						
NTS_257_0_0	NTS_257_1_0		Narges Tepe Survey	Object Data	Diagnostic (UNCERTAIN)			ISL				
NTS_258_0_0	NTS_258_1_0		Narges Tepe Survey	Literature Reference	Original Survey ID	Qizlar uchan Tappeh						

Major_ID_L1 (Parent_ID)	Major_ID_L2	Major_ID_L3	Data_Source	Category	Data_Type	Detail_Data_Type	Comments	Period Code Text	Numerical Data 1	Numerical Data 2	Numerical Data 3	Data Comments
NTS_258_0_0	NTS_258_1_0		Narges Tepe Survey	Object Data	Diagnostic (UNCERTAIN)			CH				
NTS_258_0_0	NTS_258_2_0		C1056	Site Feature	Tepe (Circular)							
NTS_258_0_0	NTS_258_2_0		C1056	Site Feature	Tepe or Mounded Structure							
NTS_258_0_0	NTS_258_2_0		C1056	Site Morphology	Circular							
NTS_258_0_0	NTS_258_2_0		C1056	Site Morphology	Dimensions				0.3			ha
NTS_258_0_0	NTS_258_2_0		C1056	Site Morphology	Dimensions				63.0	53.0		LW
NTS_259_0_0	NTS_259_1_0		Narges Tepe Survey	Literature Reference	Original Survey ID	Qizli Qal'eh-e Jigh Tappeh						
NTS_259_0_0	NTS_259_1_0		Narges Tepe Survey	Object Data	Diagnostic (UNCERTAIN)			EBA				
NTS_259_0_0	NTS_259_1_0		Narges Tepe Survey	Object Data	Diagnostic (UNCERTAIN)			MBA				
NTS_259_0_0	NTS_259_2_0	NTS_259_2_1	C1056	Site Feature	Tepe (Circular)							
NTS_259_0_0	NTS_259_2_0	NTS_259_2_1	C1056	Site Morphology	Circular							
NTS_259_0_0	NTS_259_2_0	NTS_259_2_1	C1056	Site Morphology	Dimensions				0.1			ha
NTS_259_0_0	NTS_259_2_0	NTS_259_2_1	C1056	Site Morphology	Dimensions				44.0	39.0		LW
NTS_259_0_0	NTS_259_2_0	NTS_259_2_2	C1056	Site Feature	Tepe (Circular)							
NTS_259_0_0	NTS_259_2_0	NTS_259_2_2	C1056	Site Morphology	Circular							
NTS_259_0_0	NTS_259_2_0	NTS_259_2_2	C1056	Site Morphology	Dimensions				0.4			ha
NTS_259_0_0	NTS_259_2_0	NTS_259_2_2	C1056	Site Morphology	Dimensions				81.0	70.0		LW
NTS_259_0_0	NTS_259_2_0		C1056	Site Feature	Tepe or Mounded Structure							
NTS_261_0_0	NTS_261_1_0		Narges Tepe Survey	Literature Reference	Original Survey ID	Qorban Adeh						
NTS_261_0_0	NTS_261_1_0		Narges Tepe Survey	Object Data	Diagnostic (UNCERTAIN)			NEO				
NTS_262_0_0	NTS_262_1_0		Narges Tepe Survey	Literature Reference	Original Survey ID	Qorban Khan Tappeh						
NTS_262_0_0	NTS_262_1_0		Narges Tepe Survey	Object Data	Diagnostic (UNCERTAIN)			EBA				
NTS_262_0_0	NTS_262_1_0		Narges Tepe Survey	Object Data	Diagnostic (UNCERTAIN)			PAR				
NTS_262_0_0	NTS_262_1_0		Narges Tepe Survey	Object Data	Diagnostic (UNCERTAIN)			MBA				
NTS_262_0_0	NTS_262_2_0		C1056	Site Feature	Tepe (Ovoid)							
NTS_262_0_0	NTS_262_2_0		C1056	Site Feature	Tepe or Mounded Structure							
NTS_262_0_0	NTS_262_2_0		C1056	Site Morphology	Dimensions				0.9			ha
NTS_262_0_0	NTS_262_2_0		C1056	Site Morphology	Dimensions				131.0	85.0		LW

Major_ID_L1 (Parent_ID)	Major_ID_L2	Major_ID_L3	Data_Source	Category	Data_Type	Detail_Data_Type	Comments	Period Code Text	Numerical Data 1	Numerical Data 2	Numerical Data 3	Data Comments
NTS_262_0_0	NTS_262_2_0		C1056	Site Morphology	Ovoid							
NTS_263_0_0	NTS_263_1_0		Narges Tepe Survey	Literature Reference	Original Survey ID	Qorban Sheikh Tappeh						
NTS_263_0_0	NTS_263_1_0		Narges Tepe Survey	Object Data	Diagnostic (UNCERTAIN)			EBA				
NTS_263_0_0	NTS_263_2_0		C1056	Site Feature	Complex Topographic Mound							
NTS_263_0_0	NTS_263_2_0		C1056	Site Feature	Tepe or Mounded Structure							
NTS_263_0_0	NTS_263_2_0		C1056	Site Morphology	Dimensions				1.3			ha
NTS_263_0_0	NTS_263_2_0		C1056	Site Morphology	Dimensions				144.0	124.0		LW
NTS_263_0_0	NTS_263_2_0		C1056	Site Morphology	Irregular							
NTS_264_0_0	NTS_264_1_0		Narges Tepe Survey	Literature Reference	Original Survey ID	Quchmorad Tappeh						
NTS_264_0_0	NTS_264_1_0		Narges Tepe Survey	Object Data	Diagnostic (UNCERTAIN)			MBA				
NTS_264_0_0	NTS_264_1_0		Narges Tepe Survey	Object Data	Diagnostic (UNCERTAIN)			PAR				
NTS_264_0_0	NTS_264_1_0		Narges Tepe Survey	Object Data	Diagnostic (UNCERTAIN)			EBA				
NTS_264_0_0	NTS_264_1_0		Narges Tepe Survey	Object Data	Diagnostic (UNCERTAIN)			ACH				
NTS_265_0_0	NTS_265_1_0		Narges Tepe Survey	Literature Reference	Original Survey ID	Qulijeh Tappeh						
NTS_265_0_0	NTS_265_1_0		Narges Tepe Survey	Object Data	Diagnostic (UNCERTAIN)			LBA				
NTS_265_0_0	NTS_265_1_0		Narges Tepe Survey	Object Data	Diagnostic (UNCERTAIN)			ISL				
NTS_265_0_0	NTS_265_1_0		Narges Tepe Survey	Object Data	Diagnostic (UNCERTAIN)			MBA				
NTS_266_0_0	NTS_266_1_0		Narges Tepe Survey	Literature Reference	Original Survey ID	Qulijeh Tappeh						
NTS_266_0_0	NTS_266_1_0		Narges Tepe Survey	Object Data	Diagnostic (UNCERTAIN)			EBA				
NTS_267_0_0	NTS_267_1_0		Narges Tepe Survey	Literature Reference	Original Survey ID	Qush Kerepi Tappeh						
NTS_267_0_0	NTS_267_1_0		Narges Tepe Survey	Object Data	Diagnostic (UNCERTAIN)			EBA				
NTS_267_0_0	NTS_267_1_0		Narges Tepe Survey	Object Data	Diagnostic (UNCERTAIN)			ISL				

Major_ID_L1 (Parent_ID)	Major_ID_L2	Major_ID_L3	Data_Source	Category	Data_Type	Detail_Data_Type	Comments	Period Code Text	Numerical Data 1	Numerical Data 2	Numerical Data 3	Data Comments
NTS_268_0_0	NTS_268_1_0		Narges Tepe Survey	Literature Reference	Original Survey ID	Qush Kerepi Tappeh						
NTS_268_0_0	NTS_268_1_0		Narges Tepe Survey	Object Data	Diagnostic (UNCERTAIN)			NEO				
NTS_269_0_0	NTS_269_1_0		Narges Tepe Survey	Literature Reference	Original Survey ID	Qushan Yatan Tappeh						
NTS_269_0_0	NTS_269_1_0		Narges Tepe Survey	Object Data	Diagnostic (UNCERTAIN)			CH				
NTS_270_0_0	NTS_270_1_0		Narges Tepe Survey	Literature Reference	Original Survey ID	Qushdareh Tappeh						
NTS_270_0_0	NTS_270_1_0		Narges Tepe Survey	Object Data	Diagnostic (UNCERTAIN)			CH				
NTS_270_0_0	NTS_270_1_0		Narges Tepe Survey	Object Data	Diagnostic (UNCERTAIN)			EBA				
NTS_270_0_0	NTS_270_1_0		Narges Tepe Survey	Object Data	Diagnostic (UNCERTAIN)			LBA				
NTS_270_0_0	NTS_270_1_0		Narges Tepe Survey	Object Data	Diagnostic (UNCERTAIN)			MBA				
NTS_271_0_0	NTS_271_1_0		Narges Tepe Survey	Literature Reference	Original Survey ID	Ramian Bagherabad Tappeh						
NTS_271_0_0	NTS_271_1_0		Narges Tepe Survey	Object Data	Diagnostic (UNCERTAIN)			ISL				
NTS_271_0_0	NTS_271_1_0		Narges Tepe Survey	Object Data	Diagnostic (UNCERTAIN)			PAR				
NTS_271_0_0	NTS_271_2_0		C1056	Site Feature	Tepe or Mounded Structure							
NTS_271_0_0	NTS_271_2_0		C1056	Site Morphology	Dimensions				3.5			ha
NTS_271_0_0	NTS_271_2_0		C1056	Site Morphology	Dimensions				280.0	170.0		LW
NTS_271_0_0	NTS_271_2_0		C1056	Site Morphology	Irregular							
NTS_272_0_0	NTS_272_1_0		Narges Tepe Survey	Literature Reference	Original Survey ID	Ramian Dehghan Tappeh						
NTS_272_0_0	NTS_272_1_0		Narges Tepe Survey	Object Data	Diagnostic (UNCERTAIN)			ISL				
NTS_272_0_0	NTS_272_1_0		Narges Tepe Survey	Object Data	Diagnostic (UNCERTAIN)			PAR				
NTS_273_0_0	NTS_273_1_0		Narges Tepe Survey	Literature Reference	Original Survey ID	Ramian Jahan Tigh						
NTS_273_0_0	NTS_273_1_0		Narges Tepe Survey	Object Data	Diagnostic (UNCERTAIN)			ISL				

Major_ID_L1 (Parent_ID)	Major_ID_L2	Major_ID_L3	Data_Source	Category	Data_Type	Detail_Data_Type	Comments	Period Code Text	Numerical Data 1	Numerical Data 2	Numerical Data 3	Data Comments
NTS_273_0_0	NTS_273_1_0		Narges Tepe Survey	Object Data	Diagnostic (UNCERTAIN)			IA34				
NTS_274_0_0	NTS_274_1_0		Narges Tepe Survey	Literature Reference	Original Survey ID	Ramian Jalal Abad Tappeh						
NTS_274_0_0	NTS_274_1_0		Narges Tepe Survey	Object Data	Diagnostic (UNCERTAIN)			PAR				
NTS_274_0_0	NTS_274_1_0		Narges Tepe Survey	Object Data	Diagnostic (UNCERTAIN)			EBA				
NTS_274_0_0	NTS_274_2_0	NTS_274_2_1	C1056	Site Feature	Tepe (Circular)							
NTS_274_0_0	NTS_274_2_0	NTS_274_2_1	C1056	Site Morphology	Circular							
NTS_274_0_0	NTS_274_2_0	NTS_274_2_1	C1056	Site Morphology	Dimensions				0.3			ha
NTS_274_0_0	NTS_274_2_0	NTS_274_2_1	C1056	Site Morphology	Dimensions				63.0	60.0		LW
NTS_274_0_0	NTS_274_2_0	NTS_274_2_2	C1056	Site Feature	Soil Colour Difference							
NTS_274_0_0	NTS_274_2_0	NTS_274_2_2	C1056	Site Morphology	Dimensions				9.9			ha
NTS_274_0_0	NTS_274_2_0	NTS_274_2_2	C1056	Site Morphology	Dimensions				485.0	309.0		LW
NTS_274_0_0	NTS_274_2_0	NTS_274_2_2	C1056	Site Morphology	Irregular							
NTS_274_0_0	NTS_274_2_0		C1056	Site Feature	Tepe or Mounded Structure							
NTS_275_0_0	NTS_275_1_0		Narges Tepe Survey	Literature Reference	Original Survey ID	Ramian Koshtargah Tappeh						
NTS_275_0_0	NTS_275_1_0		Narges Tepe Survey	Object Data	Diagnostic (UNCERTAIN)			PAR				
NTS_275_0_0	NTS_275_1_0		Narges Tepe Survey	Object Data	Diagnostic (UNCERTAIN)			IA34				
NTS_275_0_0	NTS_275_1_0		Narges Tepe Survey	Object Data	Diagnostic (UNCERTAIN)			EBA				
NTS_275_0_0	NTS_275_2_0		C1056	Site Feature	Tepe (Circular)							
NTS_275_0_0	NTS_275_2_0		C1056	Site Feature	Tepe or Mounded Structure							
NTS_275_0_0	NTS_275_2_0		C1056	Site Morphology	Circular							
NTS_275_0_0	NTS_275_2_0		C1056	Site Morphology	Dimensions				0.6			ha
NTS_275_0_0	NTS_275_2_0		C1056	Site Morphology	Dimensions				91.0	79.0		LW
NTS_276_0_0	NTS_276_1_0		Narges Tepe Survey	Literature Reference	Original Survey ID	Ramian Laleh Bagh Tappeh						
NTS_276_0_0	NTS_276_1_0		Narges Tepe Survey	Object Data	Diagnostic (UNCERTAIN)			ISL				
NTS_276_0_0	NTS_276_1_0		Narges Tepe Survey	Object Data	Diagnostic (UNCERTAIN)			IA34				

Major_ID_L1 (Parent_ID)	Major_ID_L2	Major_ID_L3	Data_Source	Category	Data_Type	Detail_Data_Type	Comments	Period Code Text	Numerical Data 1	Numerical Data 2	Numerical Data 3	Data Comments
NTS_277_0_0	NTS_277_1_0		Narges Tepe Survey	Literature Reference	Original Survey ID	Ramian Mashhad Tappeh	Same site as ARNE_209_0_0?					
NTS_277_0_0	NTS_277_1_0		Narges Tepe Survey	Object Data	Diagnostic (UNCERTAIN)			ISL				
NTS_277_0_0	NTS_277_1_0		Narges Tepe Survey	Object Data	Diagnostic (UNCERTAIN)			EBA				
NTS_277_0_0	NTS_277_1_0		Narges Tepe Survey	Object Data	Diagnostic (UNCERTAIN)			MBA				
NTS_278_0_0	NTS_278_1_0		Narges Tepe Survey	Literature Reference	Original Survey ID	Ramian Mersol Salahi Tappeh?						
NTS_278_0_0	NTS_278_1_0		Narges Tepe Survey	Object Data	Diagnostic (UNCERTAIN)			EBA				
NTS_278_0_0	NTS_278_1_0		Narges Tepe Survey	Object Data	Diagnostic (UNCERTAIN)			ISL				
NTS_278_0_0	NTS_278_2_0		C1056	Site Feature	Soil Colour Difference							
NTS_278_0_0	NTS_278_2_0		C1056	Site Morphology	Dimensions				8.6			ha
NTS_278_0_0	NTS_278_2_0		C1056	Site Morphology	Dimensions				395.0	326.0		LW
NTS_278_0_0	NTS_278_2_0		C1056	Site Morphology	Irregular							
NTS_279_0_0	NTS_279_1_0		Narges Tepe Survey	Literature Reference	Original Survey ID	Ramian Mohamad Charva Tappeh						
NTS_279_0_0	NTS_279_1_0		Narges Tepe Survey	Object Data	Diagnostic (UNCERTAIN)			SAS				
NTS_279_0_0	NTS_279_1_0		Narges Tepe Survey	Object Data	Diagnostic (UNCERTAIN)			ISL				
NTS_279_0_0	NTS_279_1_0		Narges Tepe Survey	Object Data	Diagnostic (UNCERTAIN)			ACH				
NTS_279_0_0	NTS_279_1_0		Narges Tepe Survey	Object Data	Diagnostic (UNCERTAIN)			EBA				
NTS_279_0_0	NTS_279_1_0		Narges Tepe Survey	Object Data	Diagnostic (UNCERTAIN)			IA34				
NTS_279_0_0	NTS_279_2_0		C1056	Site Feature	Rectilinear / Square group of structures							
NTS_279_0_0	NTS_279_2_0		C1056	Site Feature	Tepe (Circular)							
NTS_279_0_0	NTS_279_2_0		C1056	Site Feature	Tepe (Ovoid)							
NTS_279_0_0	NTS_279_2_0		C1056	Site Feature	Tepe or Mounded Structure							
NTS_279_0_0	NTS_279_2_0		C1056	Site Morphology	Dimensions				6.5			ha

Major_ID_L1 (Parent_ID)	Major_ID_L2	Major_ID_L3	Data_Source	Category	Data_Type	Detail_Data_Type	Comments	Period Code Text	Numerical Data 1	Numerical Data 2	Numerical Data 3	Data Comments
NTS_279_0_0	NTS_279_2_0		C1056	Site Morphology	Dimensions				380.0	260.0		LW
NTS_279_0_0	NTS_279_2_0		C1056	Site Morphology	Irregular							
NTS_280_0_0	NTS_280_1_0		Narges Tepe Survey	Literature Reference	Original Survey ID	Ramian Montazeri 1 Tappeh						
NTS_280_0_0	NTS_280_1_0		Narges Tepe Survey	Object Data	Diagnostic (UNCERTAIN)			ISL				
NTS_280_0_0	NTS_280_2_0		Narges Tepe Survey	Literature Reference	Original Survey ID	Ramian Montazeri 2 Tappeh						
NTS_280_0_0	NTS_280_2_0		Narges Tepe Survey	Object Data	Diagnostic (UNCERTAIN)			EBA				
NTS_280_0_0	NTS_280_2_0		Narges Tepe Survey	Object Data	Diagnostic (UNCERTAIN)			ISL				
NTS_280_0_0	NTS_280_2_0		Narges Tepe Survey	Object Data	Diagnostic (UNCERTAIN)			IA34				
NTS_280_0_0	NTS_280_3_0		Narges Tepe Survey	Literature Reference	Original Survey ID	Ramian Montazeri 3 Tappeh						
NTS_280_0_0	NTS_280_3_0		Narges Tepe Survey	Object Data	Diagnostic (UNCERTAIN)			ISL				
NTS_280_0_0	NTS_280_3_0		Narges Tepe Survey	Object Data	Diagnostic (UNCERTAIN)			SAS				
NTS_280_0_0	NTS_280_4_0	NTS_280_4_1	C1056	Site Feature	Tepe (Circular)							
NTS_280_0_0	NTS_280_4_0	NTS_280_4_1	C1056	Site Morphology	Circular							
NTS_280_0_0	NTS_280_4_0	NTS_280_4_1	C1056	Site Morphology	Dimensions				1.0			ha
NTS_280_0_0	NTS_280_4_0	NTS_280_4_1	C1056	Site Morphology	Dimensions				124.0	101.0		LW
NTS_280_0_0	NTS_280_4_0	NTS_280_4_2	C1056	Site Feature	Complex of Low Mounds							
NTS_280_0_0	NTS_280_4_0	NTS_280_4_2	C1056	Site Morphology	Dimensions				4.9			ha
NTS_280_0_0	NTS_280_4_0	NTS_280_4_2	C1056	Site Morphology	Dimensions				385.0	193.0		LW
NTS_280_0_0	NTS_280_4_0	NTS_280_4_2	C1056	Site Morphology	Irregular							
NTS_280_0_0	NTS_280_4_0		C1056	Site Feature	Tepe or Mounded Structure							
NTS_281_0_0	NTS_281_1_0		Narges Tepe Survey	Literature Reference	Original Survey ID							
NTS_281_0_0	NTS_281_1_0		Narges Tepe Survey	Object Data	Diagnostic (UNCERTAIN)			IA34				
NTS_282_0_0	NTS_282_1_0		Narges Tepe Survey	Literature Reference	Original Survey ID	Ramian Ney Tappeh						
NTS_282_0_0	NTS_282_1_0		Narges Tepe Survey	Object Data	Diagnostic (UNCERTAIN)			PAR				
NTS_282_0_0	NTS_282_1_0		Narges Tepe Survey	Object Data	Diagnostic (UNCERTAIN)			EBA				

Major_ID_L1 (Parent_ID)	Major_ID_L2	Major_ID_L3	Data_Source	Category	Data_Type	Detail_Data_Type	Comments	Period Code Text	Numerical Data 1	Numerical Data 2	Numerical Data 3	Data Comments
NTS_282_0_0	NTS_282_2_0		C1056	Site Feature	Tepe (Circular)							
NTS_282_0_0	NTS_282_2_0		C1056	Site Feature	Tepe or Mounded Structure							
NTS_282_0_0	NTS_282_2_0		C1056	Site Morphology	Circular							
NTS_282_0_0	NTS_282_2_0		C1056	Site Morphology	Dimensions				0.7			ha
NTS_282_0_0	NTS_282_2_0		C1056	Site Morphology	Dimensions				90.0	103.0		LW
NTS_283_0_0	NTS_283_1_0		Narges Tepe Survey	Literature Reference	Original Survey ID	Ramian Polo Tappeh						
NTS_283_0_0	NTS_283_1_0		Narges Tepe Survey	Object Data	Diagnostic (UNCERTAIN)			ISL				
NTS_283_0_0	NTS_283_1_0		Narges Tepe Survey	Object Data	Diagnostic (UNCERTAIN)			PAR				
NTS_284_0_0	NTS_284_1_0		Narges Tepe Survey	Literature Reference	Original Survey ID	Ramian Sangestan Tappeh						
NTS_284_0_0	NTS_284_1_0		Narges Tepe Survey	Object Data	Diagnostic (UNCERTAIN)			EBA				
NTS_284_0_0	NTS_284_1_0		Narges Tepe Survey	Object Data	Diagnostic (UNCERTAIN)			PAR				
NTS_285_0_0	NTS_285_1_0		Narges Tepe Survey	Literature Reference	Original Survey ID	Ramian Sorkh Tappeh						
NTS_285_0_0	NTS_285_1_0		Narges Tepe Survey	Object Data	Diagnostic (UNCERTAIN)			NEO				
NTS_285_0_0	NTS_285_1_0		Narges Tepe Survey	Object Data	Diagnostic (UNCERTAIN)			ACH				
NTS_285_0_0	NTS_285_1_0		Narges Tepe Survey	Object Data	Diagnostic (UNCERTAIN)			EBA				
NTS_285_0_0	NTS_285_1_0		Narges Tepe Survey	Object Data	Diagnostic (UNCERTAIN)			ISL				
NTS_285_0_0	NTS_285_1_0		Narges Tepe Survey	Object Data	Diagnostic (UNCERTAIN)			IA34				
NTS_285_0_0	NTS_285_2_0		C1056	Site Feature	Tepe or Mounded Structure							
NTS_285_0_0	NTS_285_2_0		C1056	Site Morphology	Dimensions				2.5			ha
NTS_285_0_0	NTS_285_2_0		C1056	Site Morphology	Dimensions				214.0	143.0		LW
NTS_285_0_0	NTS_285_2_0		C1056	Site Morphology	Irregular							
NTS_286_0_0	NTS_286_1_0		Narges Tepe Survey	Literature Reference	Original Survey ID	Robat Sefid Karvansara		ISL				
NTS_286_0_0	NTS_286_1_0		Narges Tepe Survey	Object Data	Diagnostic (UNCERTAIN)							
NTS_287_0_0	NTS_287_1_0		Narges Tepe Survey	Literature Reference	Original Survey ID	Sabenli Tappeh						

Major_ID_L1 (Parent_ID)	Major_ID_L2	Major_ID_L3	Data_Source	Category	Data_Type	Detail_Data_Type	Comments	Period Code Text	Numerical Data 1	Numerical Data 2	Numerical Data 3	Data Comments
NTS_287_0_0	NTS_287_1_0		Narges Tepe Survey	Object Data	Diagnostic (UNCERTAIN)			ISL				
NTS_287_0_0	NTS_287_1_0		Narges Tepe Survey	Object Data	Diagnostic (UNCERTAIN)			ACH				
NTS_287_0_0	NTS_287_1_0		Narges Tepe Survey	Object Data	Diagnostic (UNCERTAIN)			IA34				
NTS_288_0_0	NTS_288_1_0		Narges Tepe Survey	Literature Reference	Original Survey ID	Sabeti Tappeh						
NTS_288_0_0	NTS_288_1_0		Narges Tepe Survey	Object Data	Diagnostic (UNCERTAIN)			SAS				
NTS_289_0_0	NTS_289_1_0		Narges Tepe Survey	Literature Reference	Original Survey ID	Sadi (Dam) Chamran Tappeh						
NTS_289_0_0	NTS_289_1_0		Narges Tepe Survey	Object Data	Diagnostic (UNCERTAIN)			IA34				
NTS_289_0_0	NTS_289_1_0		Narges Tepe Survey	Site Feature	Dam							
NTS_290_0_0	NTS_290_1_0		Narges Tepe Survey	Literature Reference	Original Survey ID	Sadi (Dam) Chayli Charva Mohamad Site						
NTS_290_0_0	NTS_290_1_0		Narges Tepe Survey	Object Data	Diagnostic (UNCERTAIN)			IA34				
NTS_290_0_0	NTS_290_1_0		Narges Tepe Survey	Site Feature	Dam							
NTS_291_0_0	NTS_291_1_0		Narges Tepe Survey	Literature Reference	Original Survey ID	Sadi (Dam) Chayli Gug Tappeh						
NTS_291_0_0	NTS_291_1_0		Narges Tepe Survey	Object Data	Diagnostic (UNCERTAIN)			IA34				
NTS_291_0_0	NTS_291_1_0		Narges Tepe Survey	Site Feature	Dam							
NTS_292_0_0	NTS_292_1_0		Narges Tepe Survey	Literature Reference	Original Survey ID	Sadi (Dam) Chayli khujeh Tappeh						
NTS_292_0_0	NTS_292_1_0		Narges Tepe Survey	Object Data	Diagnostic (UNCERTAIN)			SAS				
NTS_292_0_0	NTS_292_1_0		Narges Tepe Survey	Object Data	Diagnostic (UNCERTAIN)			PAR				
NTS_292_0_0	NTS_292_1_0		Narges Tepe Survey	Site Feature	Dam							
NTS_293_0_0	NTS_293_1_0		Narges Tepe Survey	Literature Reference	Original Survey ID	Sadi (Dam) Chayli Sari Qomeysh Tappeh						

Major_ID_L1 (Parent_ID)	Major_ID_L2	Major_ID_L3	Data_Source	Category	Data_Type	Detail_Data_Type	Comments	Period Code Text	Numerical Data 1	Numerical Data 2	Numerical Data 3	Data Comments
NTS_293_0_0	NTS_293_1_0		Narges Tepe Survey	Object Data	Diagnostic (UNCERTAIN)			LBA				
NTS_293_0_0	NTS_293_1_0		Narges Tepe Survey	Site Feature	Dam							
NTS_293_0_0	NTS_293_2_0		Narges Tepe Survey	Literature Reference	Original Survey ID	Sari Qomeysh						
NTS_293_0_0	NTS_293_2_0		Narges Tepe Survey	Object Data	Diagnostic (UNCERTAIN)			MBA				
NTS_294_0_0	NTS_294_1_0		Narges Tepe Survey	Literature Reference	Original Survey ID	Sadi (Dam) Chayli Tureng Tappeh						
NTS_294_0_0	NTS_294_1_0		Narges Tepe Survey	Object Data	Diagnostic (UNCERTAIN)			IA34				
NTS_294_0_0	NTS_294_1_0		Narges Tepe Survey	Site Feature	Dam							
NTS_294_0_0	NTS_294_2_0		Narges Tepe Survey	Literature Reference	Original Survey ID	Sadi (Dam) Chayli Yarim Tappeh						
NTS_294_0_0	NTS_294_2_0		Narges Tepe Survey	Object Data	Diagnostic (UNCERTAIN)			MBA				
NTS_294_0_0	NTS_294_2_0		Narges Tepe Survey	Object Data	Diagnostic (UNCERTAIN)			LBA				
NTS_294_0_0	NTS_294_2_0		Narges Tepe Survey	Site Feature	Dam							
NTS_295_0_0	NTS_295_1_0		Narges Tepe Survey	Literature Reference	Original Survey ID	Safi Abad Tappeh						
NTS_295_0_0	NTS_295_1_0		Narges Tepe Survey	Object Data	Diagnostic (UNCERTAIN)			ISL				
NTS_296_0_0	NTS_296_1_0		Narges Tepe Survey	Literature Reference	Original Survey ID	Saghar Tappeh Site						
NTS_296_0_0	NTS_296_1_0		Narges Tepe Survey	Object Data	Diagnostic (UNCERTAIN)			IA34				
NTS_296_0_0	NTS_296_2_0		Narges Tepe Survey	Literature Reference	Original Survey ID	Saqar Adeh Site						
NTS_296_0_0	NTS_296_2_0		Narges Tepe Survey	Object Data	Diagnostic (UNCERTAIN)			SAS				
NTS_296_0_0	NTS_296_2_0		Narges Tepe Survey	Object Data	Diagnostic (UNCERTAIN)			EBA				
NTS_297_0_0	NTS_297_1_0		Narges Tepe Survey	Literature Reference	Original Survey ID	Sajedi Tappeh						
NTS_297_0_0	NTS_297_1_0		Narges Tepe Survey	Object Data	Diagnostic (UNCERTAIN)			PAR				

Major_ID_L1 (Parent_ID)	Major_ID_L2	Major_ID_L3	Data_Source	Category	Data_Type	Detail_Data_Type	Comments	Period Code Text	Numerical Data 1	Numerical Data 2	Numerical Data 3	Data Comments
NTS_297_0_0	NTS_297_1_0		Narges Tepe Survey	Object Data	Diagnostic (UNCERTAIN)			ACH				
NTS_297_0_0	NTS_297_1_0		Narges Tepe Survey	Object Data	Diagnostic (UNCERTAIN)			IA34				
NTS_297_0_0	NTS_297_2_0		C1056	Site Feature	Tepe or Mounded Structure							
NTS_297_0_0	NTS_297_2_0		C1056	Site Morphology	Dimensions				1.6			ha
NTS_297_0_0	NTS_297_2_0		C1056	Site Morphology	Dimensions				161.0	114.0		LW
NTS_298_0_0	NTS_298_1_0		Narges Tepe Survey	Literature Reference	Original Survey ID	Samih Zadeh Tappeh						
NTS_298_0_0	NTS_298_1_0		Narges Tepe Survey	Object Data	Diagnostic (UNCERTAIN)			ISL				
NTS_299_0_0	NTS_299_1_0		Narges Tepe Survey	Literature Reference	Original Survey ID	Sanan Talur Tappeh						
NTS_299_0_0	NTS_299_1_0		Narges Tepe Survey	Object Data	Diagnostic (UNCERTAIN)			ISL				
NTS_299_0_0	NTS_299_1_0		Narges Tepe Survey	Object Data	Diagnostic (UNCERTAIN)			EBA				
NTS_299_0_0	NTS_299_1_0		Narges Tepe Survey	Object Data	Diagnostic (UNCERTAIN)			IA34				
NTS_300_0_0	NTS_300_1_0		Narges Tepe Survey	Literature Reference	Original Survey ID	Saralah Tappeh						
NTS_300_0_0	NTS_300_1_0		Narges Tepe Survey	Object Data	Diagnostic (UNCERTAIN)			EBA				
NTS_300_0_0	NTS_300_1_0		Narges Tepe Survey	Object Data	Diagnostic (UNCERTAIN)			CH				
NTS_300_0_0	NTS_300_2_0		C1056	Site Feature	Tepe (Circular)							
NTS_300_0_0	NTS_300_2_0		C1056	Site Feature	Tepe or Mounded Structure							
NTS_300_0_0	NTS_300_2_0		C1056	Site Morphology	Circular							
NTS_300_0_0	NTS_300_2_0		C1056	Site Morphology	Dimensions				0.6			ha
NTS_300_0_0	NTS_300_2_0		C1056	Site Morphology	Dimensions				89.0	87.0		LW
NTS_301_0_0	NTS_301_1_0		Narges Tepe Survey	Literature Reference	Original Survey ID	Sarani Tappeh						
NTS_301_0_0	NTS_301_1_0		Narges Tepe Survey	Object Data	Diagnostic (UNCERTAIN)			ISL				
NTS_301_0_0	NTS_301_1_0		Narges Tepe Survey	Object Data	Diagnostic (UNCERTAIN)			PAR				
NTS_302_0_0	NTS_302_1_0		Narges Tepe Survey	Literature Reference	Original Survey ID	Sarcheshmeh Tappeh						

Major_ID_L1 (Parent_ID)	Major_ID_L2	Major_ID_L3	Data_Source	Category	Data_Type	Detail_Data_Type	Comments	Period Code Text	Numerical Data 1	Numerical Data 2	Numerical Data 3	Data Comments
NTS_302_0_0	NTS_302_1_0		Narges Tepe Survey	Object Data	Diagnostic (UNCERTAIN)			IA34				
NTS_303_0_0	NTS_303_1_0		C1056	Site Morphology	Dimensions				100.0	81.0		LW
NTS_303_0_0	NTS_303_1_0		Narges Tepe Survey	Literature Reference	Original Survey ID	Sarcheshmeh Tappeh						
NTS_303_0_0	NTS_303_1_0		Narges Tepe Survey	Object Data	Diagnostic (UNCERTAIN)			ISL				
NTS_303_0_0	NTS_303_2_0		C1056	Site Feature	Tepe (Circular)							
NTS_303_0_0	NTS_303_2_0		C1056	Site Feature	Tepe or Mounded Structure							
NTS_303_0_0	NTS_303_2_0		C1056	Site Morphology	Circular							
NTS_303_0_0	NTS_303_2_0		C1056	Site Morphology	Dimensions				0.6			ha
NTS_304_0_0	NTS_304_1_0		Narges Tepe Survey	Literature Reference	Original Survey ID	Sari Seyed Site						
NTS_304_0_0	NTS_304_1_0		Narges Tepe Survey	Object Data	Diagnostic (UNCERTAIN)			LBA				
NTS_304_0_0	NTS_304_1_0		Narges Tepe Survey	Object Data	Diagnostic (UNCERTAIN)			ISL				
NTS_304_0_0	NTS_304_1_0		Narges Tepe Survey	Object Data	Diagnostic (UNCERTAIN)			EBA				
NTS_304_0_0	NTS_304_2_0		C1056	Site Feature	Tepe (Circular)							
NTS_304_0_0	NTS_304_2_0		C1056	Site Feature	Tepe or Mounded Structure							
NTS_304_0_0	NTS_304_2_0		C1056	Site Morphology	Circular							
NTS_304_0_0	NTS_304_2_0		C1056	Site Morphology	Dimensions				1.0			ha
NTS_304_0_0	NTS_304_2_0		C1056	Site Morphology	Dimensions				112.0	117.0		LW
NTS_305_0_0	NTS_305_1_0		Narges Tepe Survey	Literature Reference	Original Survey ID	Sari Sofla B Tappeh						
NTS_305_0_0	NTS_305_1_0		Narges Tepe Survey	Object Data	Diagnostic (UNCERTAIN)			IA34				
NTS_305_0_0	NTS_305_1_0		Narges Tepe Survey	Object Data	Diagnostic (UNCERTAIN)			EBA				
NTS_305_0_0	NTS_305_2_0		C1056	Site Feature	Tepe or Mounded Structure							
NTS_305_0_0	NTS_305_2_0		C1056	Site Morphology	Dimensions				310.0	130.0		LW
NTS_305_0_0	NTS_305_2_0		C1056	Site Morphology	Dimensions				3.2			ja
NTS_305_0_0	NTS_305_2_0		C1056	Site Morphology	Irregular							
NTS_306_0_0	NTS_306_1_0		Narges Tepe Survey	Literature Reference	Original Survey ID	Sarkariz Tappeh						
NTS_306_0_0	NTS_306_1_0		Narges Tepe Survey	Object Data	Diagnostic (UNCERTAIN)			PAR				

Major_ID_L1 (Parent_ID)	Major_ID_L2	Major_ID_L3	Data_Source	Category	Data_Type	Detail_Data_Type	Comments	Period Code Text	Numerical Data 1	Numerical Data 2	Numerical Data 3	Data Comments
NTS_306_0_0	NTS_306_1_0		Narges Tepe Survey	Object Data	Diagnostic (UNCERTAIN)			ISL				
NTS_307_0_0	NTS_307_1_0		Narges Tepe Survey	Literature Reference	Original Survey ID	Sasang Gurestan Tappeh						
NTS_307_0_0	NTS_307_1_0		Narges Tepe Survey	Object Data	Diagnostic (UNCERTAIN)			ISL				
NTS_308_0_0	NTS_308_1_0		Narges Tepe Survey	Literature Reference	Original Survey ID	Sazman Jaberi Tappeh						
NTS_308_0_0	NTS_308_1_0		Narges Tepe Survey	Object Data	Diagnostic (UNCERTAIN)			ISL				
NTS_308_0_0	NTS_308_1_0		Narges Tepe Survey	Object Data	Diagnostic (UNCERTAIN)			PAR				
NTS_308_0_0	NTS_308_1_0		Narges Tepe Survey	Object Data	Diagnostic (UNCERTAIN)			EBA				
NTS_309_0_0	NTS_309_1_0		Narges Tepe Survey	Literature Reference	Original Survey ID	Sazman Noruzi Site						
NTS_309_0_0	NTS_309_1_0		Narges Tepe Survey	Object Data	Diagnostic (UNCERTAIN)			EBA				
NTS_309_0_0	NTS_309_1_0		Narges Tepe Survey	Object Data	Diagnostic (UNCERTAIN)			ISL				
NTS_309_0_0	NTS_309_1_0		Narges Tepe Survey	Object Data	Diagnostic (UNCERTAIN)			CH				
NTS_309_0_0	NTS_309_1_0		Narges Tepe Survey	Object Data	Diagnostic (UNCERTAIN)			MBA				
NTS_309_0_0	NTS_309_1_0		Narges Tepe Survey	Object Data	Diagnostic (UNCERTAIN)			SAS				
NTS_309_0_0	NTS_309_2_0		C1056	Site Feature	Tepe or Mounded Structure							
NTS_309_0_0	NTS_309_2_0		C1056	Site Morphology	Dimensions				2.8			ha
NTS_309_0_0	NTS_309_2_0		C1056	Site Morphology	Dimensions				326.0	162.0		LW
NTS_309_0_0	NTS_309_2_0		C1056	Site Morphology	Irregular							
NTS_310_0_0	NTS_310_1_0		Narges Tepe Survey	Literature Reference	Original Survey ID	Sazman Tappeh						
NTS_310_0_0	NTS_310_1_0		Narges Tepe Survey	Object Data	Diagnostic (UNCERTAIN)			LBA				
NTS_310_0_0	NTS_310_1_0		Narges Tepe Survey	Object Data	Diagnostic (UNCERTAIN)			ACH				
NTS_310_0_0	NTS_310_1_0		Narges Tepe Survey	Object Data	Diagnostic (UNCERTAIN)			EBA				
NTS_310_0_0	NTS_310_2_0		C1056	Site Feature	Tepe (Ovoid)							

Major_ID_L1 (Parent_ID)	Major_ID_L2	Major_ID_L3	Data_Source	Category	Data_Type	Detail_Data_Type	Comments	Period Code Text	Numerical Data 1	Numerical Data 2	Numerical Data 3	Data Comments
NTS_310_0_0	NTS_310_2_0		C1056	Site Feature	Tepe or Mounded Structure							
NTS_310_0_0	NTS_310_2_0		C1056	Site Morphology	Dimensions				1.2			ha
NTS_310_0_0	NTS_310_2_0		C1056	Site Morphology	Dimensions				130.0	103.0		LW
NTS_310_0_0	NTS_310_2_0		C1056	Site Morphology	Ovoid							
NTS_311_0_0	NTS_311_1_0		Narges Tepe Survey	Literature Reference	Original Survey ID	Serahi Avaz Haji Tappeh						
NTS_311_0_0	NTS_311_1_0		Narges Tepe Survey	Object Data	Diagnostic (UNCERTAIN)			LBA				
NTS_311_0_0	NTS_311_1_0		Narges Tepe Survey	Object Data	Diagnostic (UNCERTAIN)			MBA				
NTS_311_0_0	NTS_311_1_0		Narges Tepe Survey	Object Data	Diagnostic (UNCERTAIN)			EBA				
NTS_311_0_0	NTS_311_1_0		Narges Tepe Survey	Object Data	Diagnostic (UNCERTAIN)			IA34				
NTS_312_0_0	NTS_312_1_0		Narges Tepe Survey	Literature Reference	Original Survey ID	Serahi Bibi Shirvan A Tappeh						
NTS_312_0_0	NTS_312_1_0		Narges Tepe Survey	Object Data	Diagnostic (UNCERTAIN)			ACH				
NTS_312_0_0	NTS_312_2_0		Narges Tepe Survey	Literature Reference	Original Survey ID	Serahi Bibi Shirvan B Tappeh						
NTS_312_0_0	NTS_312_2_0		Narges Tepe Survey	Object Data	Diagnostic (UNCERTAIN)			ISL				
NTS_312_0_0	NTS_312_2_0		Narges Tepe Survey	Object Data	Diagnostic (UNCERTAIN)			ACH				
NTS_313_0_0	NTS_313_1_0		Narges Tepe Survey	Literature Reference	Original Survey ID	Seraylu Tappeh						
NTS_313_0_0	NTS_313_1_0		Narges Tepe Survey	Object Data	Diagnostic (UNCERTAIN)			PAR				
NTS_313_0_0	NTS_313_1_0		Narges Tepe Survey	Object Data	Diagnostic (UNCERTAIN)			ISL				
NTS_313_0_0	NTS_313_2_0		C1056	Site Feature	Tepe (Ovoid)							
NTS_313_0_0	NTS_313_2_0		C1056	Site Feature	Tepe or Mounded Structure							
NTS_313_0_0	NTS_313_2_0		C1056	Site Morphology	Dimensions				1.1			ha
NTS_313_0_0	NTS_313_2_0		C1056	Site Morphology	Dimensions				150.0	98.0		LW
NTS_313_0_0	NTS_313_2_0		C1056	Site Morphology	Ovoid							
NTS_314_0_0	NTS_314_1_0		Narges Tepe Survey	Literature Reference	Original Survey ID	Seyed Rashid Tappeh (Tagh Dali Tappeh)						

Major_ID_L1 (Parent_ID)	Major_ID_L2	Major_ID_L3	Data_Source	Category	Data_Type	Detail_Data_Type	Comments	Period Code Text	Numerical Data 1	Numerical Data 2	Numerical Data 3	Data Comments
NTS_314_0_0	NTS_314_1_0		Narges Tepe Survey	Object Data	Diagnostic (UNCERTAIN)			IA34				
NTS_314_0_0	NTS_314_1_0		Narges Tepe Survey	Object Data	Diagnostic (UNCERTAIN)			ISL				
NTS_314_0_0	NTS_314_2_0		C1056	Site Feature	Tepe (Circular)							
NTS_314_0_0	NTS_314_2_0		C1056	Site Feature	Tepe or Mounded Structure							
NTS_314_0_0	NTS_314_2_0		C1056	Site Morphology	Circular							
NTS_314_0_0	NTS_314_2_0		C1056	Site Morphology	Dimensions				0.5			ha
NTS_314_0_0	NTS_314_2_0		C1056	Site Morphology	Dimensions				81.0	83.0		LW
NTS_315_0_0	NTS_315_1_0		Narges Tepe Survey	Literature Reference	Original Survey ID	Seyedlar Qabrestan Tappeh						
NTS_315_0_0	NTS_315_1_0		Narges Tepe Survey	Object Data	Diagnostic (UNCERTAIN)			CH				
NTS_315_0_0	NTS_315_1_0		Narges Tepe Survey	Object Data	Diagnostic (UNCERTAIN)			EBA				
NTS_315_0_0	NTS_315_1_0		Narges Tepe Survey	Object Data	Diagnostic (UNCERTAIN)			NEO				
NTS_316_0_0	NTS_316_1_0		Narges Tepe Survey	Literature Reference	Original Survey ID	Shah Deh Tappeh						
NTS_316_0_0	NTS_316_1_0		Narges Tepe Survey	Object Data	Diagnostic (UNCERTAIN)			IA34				
NTS_316_0_0	NTS_316_1_0		Narges Tepe Survey	Object Data	Diagnostic (UNCERTAIN)			LBA				
NTS_316_0_0	NTS_316_1_0		Narges Tepe Survey	Object Data	Diagnostic (UNCERTAIN)			PAR				
NTS_316_0_0	NTS_316_2_0		C1056	Site Feature	Tepe or Mounded Structure							
NTS_316_0_0	NTS_316_2_0		C1056	Site Morphology	Dimensions				2.1			ha
NTS_316_0_0	NTS_316_2_0		C1056	Site Morphology	Dimensions				265.0	108.0		LW
NTS_316_0_0	NTS_316_2_0		C1056	Site Morphology	Irregular							
NTS_317_0_0	NTS_317_1_0		Narges Tepe Survey	Literature Reference	Original Survey ID	Shahrbat Site						
NTS_317_0_0	NTS_317_1_0		Narges Tepe Survey	Object Data	Diagnostic (UNCERTAIN)			ISL				
NTS_318_0_0	NTS_318_1_0		Narges Tepe Survey	Literature Reference	Original Survey ID	Shahrokh Tappeh						
NTS_318_0_0	NTS_318_1_0		Narges Tepe Survey	Object Data	Diagnostic (UNCERTAIN)			ISL				
NTS_318_0_0	NTS_318_2_0	NTS_318_2_1	C1056	Site Feature	Tepe (Circular)							
NTS_318_0_0	NTS_318_2_0	NTS_318_2_1	C1056	Site Morphology	Circular							

Major_ID_L1 (Parent_ID)	Major_ID_L2	Major_ID_L3	Data_Source	Category	Data_Type	Detail_Data_Type	Comments	Period Code Text	Numerical Data 1	Numerical Data 2	Numerical Data 3	Data Comments
NTS_318_0_0	NTS_318_2_0	NTS_318_2_1	C1056	Site Morphology	Dimensions				0.7			ha
NTS_318_0_0	NTS_318_2_0	NTS_318_2_1	C1056	Site Morphology	Dimensions				90.0	99.0		LW
NTS_318_0_0	NTS_318_2_0	NTS_318_2_2	C1056	Site Feature	Rectangular/Square Enclosure							
NTS_318_0_0	NTS_318_2_0	NTS_318_2_2	C1056	Site Morphology	Dimensions				1.0			ha
NTS_318_0_0	NTS_318_2_0	NTS_318_2_2	C1056	Site Morphology	Dimensions				105.0	99.0		LW
NTS_318_0_0	NTS_318_2_0	NTS_318_2_2	C1056	Site Morphology	Square							
NTS_318_0_0	NTS_318_2_0		C1056	Site Feature	Tepe or Mounded Structure							
NTS_319_0_0	NTS_319_1_0		Narges Tepe Survey	Literature Reference	Original Survey ID	Shakhay Dovom Site						
NTS_319_0_0	NTS_319_1_0		Narges Tepe Survey	Object Data	Diagnostic (UNCERTAIN)			ISL				
NTS_320_0_0	NTS_320_1_0		Narges Tepe Survey	Literature Reference	Original Survey ID	Shakraki Tappeh						
NTS_320_0_0	NTS_320_1_0		Narges Tepe Survey	Object Data	Diagnostic (UNCERTAIN)			IA34				
NTS_320_0_0	NTS_320_1_0		Narges Tepe Survey	Object Data	Diagnostic (UNCERTAIN)			ACH				
NTS_320_0_0	NTS_320_2_0	NTS_320_2_1	C1056	Site Morphology	Dimensions				1.0			ha
NTS_320_0_0	NTS_320_2_0	NTS_320_2_1	C1056	Site Morphology	Dimensions				112.0	106.0		LW
NTS_320_0_0	NTS_320_2_0	NTS_320_2_1	C1056	Site Morphology	Rectilinear							
NTS_320_0_0	NTS_320_2_0		C1056	Site Feature	Qaleh with outer mounds							
NTS_320_0_0	NTS_320_2_0		C1056	Site Feature	Tepe or Mounded Structure							
NTS_320_0_0	NTS_320_2_0		C1056	Site Morphology	Dimensions				9.9			ha
NTS_320_0_0	NTS_320_2_0		C1056	Site Morphology	Dimensions				373.0	341.0		LW
NTS_320_0_0	NTS_320_2_0		C1056	Site Morphology	Irregular							
NTS_321_0_0	NTS_321_1_0		Narges Tepe Survey	Literature Reference	Original Survey ID	Sheikh Qareh Tappeh	May be part of the same complex as NTS_105_0_0					
NTS_321_0_0	NTS_321_1_0		Narges Tepe Survey	Object Data	Diagnostic (UNCERTAIN)			ISL				
NTS_322_0_0	NTS_322_1_0		Narges Tepe Survey	Literature Reference	Original Survey ID	Sheikhlar Site						

Major_ID_L1 (Parent_ID)	Major_ID_L2	Major_ID_L3	Data_Source	Category	Data_Type	Detail_Data_Type	Comments	Period Code Text	Numerical Data 1	Numerical Data 2	Numerical Data 3	Data Comments
NTS_322_0_0	NTS_322_1_0		Narges Tepe Survey	Object Data	Diagnostic (UNCERTAIN)			IA34				
NTS_322_0_0	NTS_322_1_0		Narges Tepe Survey	Object Data	Diagnostic (UNCERTAIN)			ACH				
NTS_322_0_0	NTS_322_1_0		Narges Tepe Survey	Object Data	Diagnostic (UNCERTAIN)			CH				
NTS_322_0_0	NTS_322_2_0	NTS_322_2_1	C1056	Site Feature	Lower Town							
NTS_322_0_0	NTS_322_2_0	NTS_322_2_1	C1056	Site Morphology	Dimensions				4.2			ha
NTS_322_0_0	NTS_322_2_0	NTS_322_2_1	C1056	Site Morphology	Dimensions				257.0	214.0		LW
NTS_322_0_0	NTS_322_2_0	NTS_322_2_1	C1056	Site Morphology	Irregular							
NTS_322_0_0	NTS_322_2_0	NTS_322_2_2	C1056	Site Feature	Tepe (Rectilinear)							
NTS_322_0_0	NTS_322_2_0	NTS_322_2_2	C1056	Site Morphology	Dimensions				0.7			ha
NTS_322_0_0	NTS_322_2_0	NTS_322_2_2	C1056	Site Morphology	Dimensions				99.0	87.0		LW
NTS_322_0_0	NTS_322_2_0	NTS_322_2_2	C1056	Site Morphology	Rectilinear							
NTS_322_0_0	NTS_322_2_0		C1056	Site Feature	Tepe or Mounded Structure							
NTS_323_0_0	NTS_323_1_0		Narges Tepe Survey	Literature Reference	Original Survey ID	Shirangi Tappeh						
NTS_323_0_0	NTS_323_1_0		Narges Tepe Survey	Object Data	Diagnostic (UNCERTAIN)			LBA				
NTS_323_0_0	NTS_323_1_0		Narges Tepe Survey	Object Data	Diagnostic (UNCERTAIN)			EBA				
NTS_323_0_0	NTS_323_1_0		Narges Tepe Survey	Object Data	Diagnostic (UNCERTAIN)			MBA				
NTS_323_0_0	NTS_323_2_0		C1056	Site Feature	Tepe (Circular)							
NTS_323_0_0	NTS_323_2_0		C1056	Site Feature	Tepe or Mounded Structure							
NTS_323_0_0	NTS_323_2_0		C1056	Site Morphology	Circular							
NTS_323_0_0	NTS_323_2_0		C1056	Site Morphology	Dimensions				0.9			ha
NTS_323_0_0	NTS_323_2_0		C1056	Site Morphology	Dimensions				123.0	112.0		LW
NTS_324_0_0	NTS_324_1_0		Narges Tepe Survey	Literature Reference	Original Survey ID	Shogal Tappeh						
NTS_324_0_0	NTS_324_1_0		Narges Tepe Survey	Object Data	Diagnostic (UNCERTAIN)			CH				
NTS_324_0_0	NTS_324_1_0		Narges Tepe Survey	Object Data	Diagnostic (UNCERTAIN)			NEO				
NTS_325_0_0	NTS_325_1_0		Narges Tepe Survey	Literature Reference	Original Survey ID	Shogal Tappeh						
NTS_325_0_0	NTS_325_1_0		Narges Tepe Survey	Object Data	Diagnostic (UNCERTAIN)			ISL				

Major_ID_L1 (Parent_ID)	Major_ID_L2	Major_ID_L3	Data_Source	Category	Data_Type	Detail_Data_Type	Comments	Period Code Text	Numerical Data 1	Numerical Data 2	Numerical Data 3	Data Comments
NTS_326_0_0	NTS_326_1_0		Narges Tepe Survey	Literature Reference	Original Survey ID	Shorayeh Erfanabad Tappeh						
NTS_326_0_0	NTS_326_1_0		Narges Tepe Survey	Object Data	Diagnostic (UNCERTAIN)			IA34				
NTS_326_0_0	NTS_326_1_0		Narges Tepe Survey	Object Data	Diagnostic (UNCERTAIN)			PAR				
NTS_326_0_0	NTS_326_2_0		C1056	Site Feature	Tepe (Circular)							
NTS_326_0_0	NTS_326_2_0		C1056	Site Feature	Tepe or Mounded Structure							
NTS_326_0_0	NTS_326_2_0		C1056	Site Morphology	Circular							
NTS_326_0_0	NTS_326_2_0		C1056	Site Morphology	Dimensions				0.5			ha
NTS_326_0_0	NTS_326_2_0		C1056	Site Morphology	Dimensions				82.0	75.0		LW
NTS_327_0_0	NTS_327_1_0		Narges Tepe Survey	Literature Reference	Original Survey ID	Soleyman Kiaram Tappeh						
NTS_327_0_0	NTS_327_1_0		Narges Tepe Survey	Object Data	Diagnostic (UNCERTAIN)			ISL				
NTS_327_0_0	NTS_327_1_0		Narges Tepe Survey	Object Data	Diagnostic (UNCERTAIN)			IA34				
NTS_328_0_0	NTS_328_1_0		Narges Tepe Survey	Literature Reference	Original Survey ID	Soleyman Tappeh						
NTS_328_0_0	NTS_328_1_0		Narges Tepe Survey	Object Data	Diagnostic (UNCERTAIN)			ISL				
NTS_329_0_0	NTS_329_1_0		Narges Tepe Survey	Literature Reference	Original Survey ID	Sorkh Khaki						
NTS_329_0_0	NTS_329_1_0		Narges Tepe Survey	Object Data	Diagnostic (UNCERTAIN)			ISL				
NTS_330_0_0	NTS_330_1_0		Narges Tepe Survey	Literature Reference	Original Survey ID	Sufi Sheikh Site						
NTS_330_0_0	NTS_330_1_0		Narges Tepe Survey	Object Data	Diagnostic (UNCERTAIN)			IA34				
NTS_330_0_0	NTS_330_1_0		Narges Tepe Survey	Object Data	Diagnostic (UNCERTAIN)			ISL				
NTS_331_0_0	NTS_331_1_0		Narges Tepe Survey	Literature Reference	Original Survey ID	Suteh Deh						
NTS_331_0_0	NTS_331_1_0		Narges Tepe Survey	Object Data	Diagnostic (UNCERTAIN)			NEO				
NTS_332_0_0	NTS_332_1_0		Narges Tepe Survey	Literature Reference	Original Survey ID	Taghi Tappeh						
NTS_332_0_0	NTS_332_1_0		Narges Tepe Survey	Object Data	Diagnostic (UNCERTAIN)			PAR				

Major_ID_L1 (Parent_ID)	Major_ID_L2	Major_ID_L3	Data_Source	Category	Data_Type	Detail_Data_Type	Comments	Period Code Text	Numerical Data 1	Numerical Data 2	Numerical Data 3	Data Comments
NTS_333_0_0	NTS_333_1_0		Narges Tepe Survey	Literature Reference	Original Survey ID	Tajari Zamin Tappeh						
NTS_333_0_0	NTS_333_1_0		Narges Tepe Survey	Object Data	Diagnostic (UNCERTAIN)			ACH				
NTS_333_0_0	NTS_333_1_0		Narges Tepe Survey	Object Data	Diagnostic (UNCERTAIN)			IA34				
NTS_334_0_0	NTS_334_1_0		Narges Tepe Survey	Literature Reference	Original Survey ID	Tak Adeh Site or Tappeh						
NTS_334_0_0	NTS_334_1_0		Narges Tepe Survey	Object Data	Diagnostic (UNCERTAIN)			EBA				
NTS_334_0_0	NTS_334_1_0		Narges Tepe Survey	Object Data	Diagnostic (UNCERTAIN)			NEO				
NTS_334_0_0	NTS_334_1_0		Narges Tepe Survey	Object Data	Diagnostic (UNCERTAIN)			IA34				
NTS_335_0_0	NTS_335_1_0		Narges Tepe Survey	Literature Reference	Original Survey ID	Takht i Chaharah Site						
NTS_335_0_0	NTS_335_1_0		Narges Tepe Survey	Object Data	Diagnostic (UNCERTAIN)			ISL				
NTS_336_0_0	NTS_336_1_0		Narges Tepe Survey	Literature Reference	Original Survey ID	Takht Qolam Site						
NTS_336_0_0	NTS_336_1_0		Narges Tepe Survey	Object Data	Diagnostic (UNCERTAIN)			ISL				
NTS_337_0_0	NTS_337_1_0		Narges Tepe Survey	Literature Reference	Original Survey ID	Takhteh Gol Site						
NTS_337_0_0	NTS_337_1_0		Narges Tepe Survey	Object Data	Diagnostic (UNCERTAIN)			ISL				
NTS_337_0_0	NTS_337_1_0		Narges Tepe Survey	Object Data	Diagnostic (UNCERTAIN)			EBA				
NTS_338_0_0	NTS_338_1_0		Narges Tepe Survey	Literature Reference	Original Survey ID	Tiglak Tappeh						
NTS_338_0_0	NTS_338_1_0		Narges Tepe Survey	Object Data	Diagnostic (UNCERTAIN)			IA34				
NTS_338_0_0	NTS_338_1_0		Narges Tepe Survey	Object Data	Diagnostic (UNCERTAIN)			NEO				
NTS_338_0_0	NTS_338_1_0		Narges Tepe Survey	Object Data	Diagnostic (UNCERTAIN)			CH				
NTS_338_0_0	NTS_338_1_0		Narges Tepe Survey	Object Data	Diagnostic (UNCERTAIN)			PAR				
NTS_338_0_0	NTS_338_1_0		Narges Tepe Survey	Object Data	Diagnostic (UNCERTAIN)			ACH				

Major_ID_L1 (Parent_ID)	Major_ID_L2	Major_ID_L3	Data_Source	Category	Data_Type	Detail_Data_Type	Comments	Period Code Text	Numerical Data 1	Numerical Data 2	Numerical Data 3	Data Comments
NTS_338_0_0	NTS_338_1_0		Narges Tepe Survey	Object Data	Diagnostic (UNCERTAIN)			EBA				
NTS_339_0_0	NTS_339_1_0		Narges Tepe Survey	Literature Reference	Original Survey ID	Tomortash Tappeh						
NTS_339_0_0	NTS_339_1_0		Narges Tepe Survey	Object Data	Diagnostic (UNCERTAIN)			ISL				
NTS_339_0_0	NTS_339_1_0		Narges Tepe Survey	Object Data	Diagnostic (UNCERTAIN)			IA34				
NTS_339_0_0	NTS_339_2_0		C1056	Site Feature	Tepe (Ovoid)							
NTS_339_0_0	NTS_339_2_0		C1056	Site Feature	Tepe or Mounded Structure							
NTS_339_0_0	NTS_339_2_0		C1056	Site Morphology	Dimensions				0.6			ha
NTS_339_0_0	NTS_339_2_0		C1056	Site Morphology	Dimensions				110.0	72.0		LW
NTS_339_0_0	NTS_339_2_0		C1056	Site Morphology	Ovoid							
NTS_340_0_0	NTS_340_1_0		Narges Tepe Survey	Literature Reference	Original Survey ID	Tughulghich Tappeh						
NTS_340_0_0	NTS_340_1_0		Narges Tepe Survey	Object Data	Diagnostic (UNCERTAIN)			ISL				
NTS_340_0_0	NTS_340_1_0		Narges Tepe Survey	Object Data	Diagnostic (UNCERTAIN)			PAR				
NTS_340_0_0	NTS_340_1_0		Narges Tepe Survey	Object Data	Diagnostic (UNCERTAIN)			ACH				
NTS_340_0_0	NTS_340_2_0		C1056	Site Feature	Complex Topographic Mound							
NTS_340_0_0	NTS_340_2_0		C1056	Site Feature	Tepe or Mounded Structure							
NTS_340_0_0	NTS_340_2_0		C1056	Site Morphology	Dimensions				16.2			ha
NTS_340_0_0	NTS_340_2_0		C1056	Site Morphology	Dimensions				606.0	448.0		LW
NTS_340_0_0	NTS_340_2_0		C1056	Site Morphology	Irregular							
NTS_341_0_0	NTS_341_1_0		Narges Tepe Survey	Literature Reference	Original Survey ID	Tumar Ishan A Qabrestan Tappeh						
NTS_341_0_0	NTS_341_1_0		Narges Tepe Survey	Object Data	Diagnostic (UNCERTAIN)			PAR				
NTS_341_0_0	NTS_341_2_0		Narges Tepe Survey	Literature Reference	Original Survey ID	Tumar Ishan B Qabrestan Tappeh						
NTS_341_0_0	NTS_341_2_0		Narges Tepe Survey	Object Data	Diagnostic (UNCERTAIN)			PAR				
NTS_342_0_0	NTS_342_1_0		Narges Tepe Survey	Literature Reference	Original Survey ID	Tuzeh Keli?						

Major_ID_L1 (Parent_ID)	Major_ID_L2	Major_ID_L3	Data_Source	Category	Data_Type	Detail_Data_Type	Comments	Period Code Text	Numerical Data 1	Numerical Data 2	Numerical Data 3	Data Comments
NTS_342_0_0	NTS_342_1_0		Narges Tepe Survey	Object Data	Diagnostic (UNCERTAIN)			ISL				
NTS_343_0_0	NTS_343_1_0		Narges Tepe Survey	Literature Reference	Original Survey ID	Ucherdul Tappeh						
NTS_343_0_0	NTS_343_1_0		Narges Tepe Survey	Object Data	Diagnostic (UNCERTAIN)			ISL				
NTS_344_0_0	NTS_344_1_0		Narges Tepe Survey	Literature Reference	Original Survey ID	unknown						
NTS_344_0_0	NTS_344_1_0		Narges Tepe Survey	Object Data	Diagnostic (UNCERTAIN)			PAR				
NTS_345_0_0	NTS_345_1_0		Narges Tepe Survey	Literature Reference	Original Survey ID	unknown						
NTS_345_0_0	NTS_345_1_0		Narges Tepe Survey	Object Data	Diagnostic (UNCERTAIN)			PAR				
NTS_345_0_0	NTS_345_2_0	NTS_345_2_1	C1056	Site Feature	Qaleh (unclassified)							
NTS_345_0_0	NTS_345_2_0	NTS_345_2_1	C1056	Site Morphology	Dimensions				1.1			ha
NTS_345_0_0	NTS_345_2_0	NTS_345_2_1	C1056	Site Morphology	Dimensions				130.0	99.0		LW
NTS_345_0_0	NTS_345_2_0	NTS_345_2_1	C1056	Site Morphology	Rectilinear							
NTS_345_0_0	NTS_345_2_0		C1056	Site Feature	Complex Topographic Mound							
NTS_345_0_0	NTS_345_2_0		C1056	Site Feature	Tepe or Mounded Structure							
NTS_345_0_0	NTS_345_2_0		C1056	Site Morphology	Dimensions				520.0	250.0		LW
NTS_345_0_0	NTS_345_2_0		C1056	Site Morphology	Dimensions				10.1			ha
NTS_345_0_0	NTS_345_2_0		C1056	Site Morphology	Irregular							
NTS_346_0_0	NTS_346_1_0		Narges Tepe Survey	Literature Reference	Original Survey ID	unknown						
NTS_346_0_0	NTS_346_1_0		Narges Tepe Survey	Object Data	Diagnostic (UNCERTAIN)			PAR				
NTS_347_0_0	NTS_347_1_0		Narges Tepe Survey	Literature Reference	Original Survey ID	unknown						
NTS_347_0_0	NTS_347_1_0		Narges Tepe Survey	Object Data	Diagnostic (UNCERTAIN)			PAR				
NTS_347_0_0	NTS_347_2_0		C1056	Site Feature	Tepe (Circular)							
NTS_347_0_0	NTS_347_2_0		C1056	Site Feature	Tepe or Mounded Structure							
NTS_347_0_0	NTS_347_2_0		C1056	Site Morphology	Circular							
NTS_347_0_0	NTS_347_2_0		C1056	Site Morphology	Dimensions				85.0	80.0		LW

Major_ID_L1 (Parent_ID)	Major_ID_L2	Major_ID_L3	Data_Source	Category	Data_Type	Detail_Data_Type	Comments	Period Code Text	Numerical Data 1	Numerical Data 2	Numerical Data 3	Data Comments
NTS_348_0_0	NTS_348_1_0		Narges Tepe Survey	Literature Reference	Original Survey ID	unknown						
NTS_348_0_0	NTS_348_1_0		Narges Tepe Survey	Object Data	Diagnostic (UNCERTAIN)			PAR				
NTS_349_0_0	NTS_349_1_0		Narges Tepe Survey	Literature Reference	Original Survey ID	unknown						
NTS_349_0_0	NTS_349_1_0		Narges Tepe Survey	Object Data	Diagnostic (UNCERTAIN)			PAR				
NTS_350_0_0	NTS_350_1_0		Narges Tepe Survey	Literature Reference	Original Survey ID	unknown						
NTS_350_0_0	NTS_350_1_0		Narges Tepe Survey	Object Data	Diagnostic (UNCERTAIN)			PAR				
NTS_351_0_0	NTS_351_1_0		Narges Tepe Survey	Literature Reference	Original Survey ID	Urkat Tappeh						
NTS_351_0_0	NTS_351_1_0		Narges Tepe Survey	Object Data	Diagnostic (UNCERTAIN)			PAR				
NTS_351_0_0	NTS_351_1_0		Narges Tepe Survey	Object Data	Diagnostic (UNCERTAIN)			EBA				
NTS_351_0_0	NTS_351_1_0		Narges Tepe Survey	Object Data	Diagnostic (UNCERTAIN)			CH				
NTS_351_0_0	NTS_351_1_0		Narges Tepe Survey	Object Data	Diagnostic (UNCERTAIN)			ISL				
NTS_351_0_0	NTS_351_1_0		Narges Tepe Survey	Object Data	Diagnostic (UNCERTAIN)			MBA				
NTS_352_0_0	NTS_352_1_0		Narges Tepe Survey	Literature Reference	Original Survey ID	Var Tappeh						
NTS_352_0_0	NTS_352_1_0		Narges Tepe Survey	Object Data	Diagnostic (UNCERTAIN)			NEO				
NTS_353_0_0	NTS_353_1_0		Narges Tepe Survey	Literature Reference	Original Survey ID	Vargadin Tappeh						
NTS_353_0_0	NTS_353_1_0		Narges Tepe Survey	Object Data	Diagnostic (UNCERTAIN)			EBA				
NTS_353_0_0	NTS_353_1_0		Narges Tepe Survey	Object Data	Diagnostic (UNCERTAIN)			MBA				
NTS_354_0_0	NTS_354_1_0		Narges Tepe Survey	Literature Reference	Original Survey ID	Yadi Shahid Oliya						
NTS_354_0_0	NTS_354_1_0		Narges Tepe Survey	Object Data	Diagnostic (UNCERTAIN)			ISL				
NTS_354_0_0	NTS_354_1_0		Narges Tepe Survey	Object Data	Diagnostic (UNCERTAIN)			IA34				

Major_ID_L1 (Parent_ID)	Major_ID_L2	Major_ID_L3	Data_Source	Category	Data_Type	Detail_Data_Type	Comments	Period Code Text	Numerical Data 1	Numerical Data 2	Numerical Data 3	Data Comments
NTS_355_0_0	NTS_355_1_0		Narges Tepe Survey	Literature Reference	Original Survey ID	Yaleh Guz Tappeh						
NTS_355_0_0	NTS_355_1_0		Narges Tepe Survey	Object Data	Diagnostic (UNCERTAIN)			CH				
NTS_355_0_0	NTS_355_1_0		Narges Tepe Survey	Object Data	Diagnostic (UNCERTAIN)			NEO				
NTS_356_0_0	NTS_356_1_0		Narges Tepe Survey	Literature Reference	Original Survey ID	Yanqaq Tappeh						
NTS_356_0_0	NTS_356_1_0		Narges Tepe Survey	Object Data	Diagnostic (UNCERTAIN)			EBA				
NTS_356_0_0	NTS_356_1_0		Narges Tepe Survey	Object Data	Diagnostic (UNCERTAIN)			CH				
NTS_356_0_0	NTS_356_2_0		C1056	Site Feature	Tepe (Circular)							
NTS_356_0_0	NTS_356_2_0		C1056	Site Feature	Tepe or Mounded Structure							
NTS_356_0_0	NTS_356_2_0		C1056	Site Morphology	Circular							
NTS_356_0_0	NTS_356_2_0		C1056	Site Morphology	Dimensions				0.2			ha
NTS_356_0_0	NTS_356_2_0		C1056	Site Morphology	Dimensions				45.0			LW
NTS_357_0_0	NTS_357_1_0		Narges Tepe Survey	Literature Reference	Original Survey ID	Yarim Tappeh						
NTS_357_0_0	NTS_357_1_0		Narges Tepe Survey	Object Data	Diagnostic (UNCERTAIN)			LBA				
NTS_357_0_0	NTS_357_1_0		Narges Tepe Survey	Object Data	Diagnostic (UNCERTAIN)			EBA				
NTS_357_0_0	NTS_357_1_0		Narges Tepe Survey	Object Data	Diagnostic (UNCERTAIN)			IA34				
NTS_357_0_0	NTS_357_1_0		Narges Tepe Survey	Object Data	Diagnostic (UNCERTAIN)			MBA				
NTS_358_0_0	NTS_358_1_0		Narges Tepe Survey	Literature Reference	Original Survey ID	Yazdan Khan Tappeh						
NTS_358_0_0	NTS_358_1_0		Narges Tepe Survey	Object Data	Diagnostic (UNCERTAIN)			NEO				
NTS_358_0_0	NTS_358_1_0		Narges Tepe Survey	Object Data	Diagnostic (UNCERTAIN)			IA34				
NTS_358_0_0	NTS_358_2_0		C1056	Site Feature	Tepe (Rectilinear)							
NTS_358_0_0	NTS_358_2_0		C1056	Site Feature	Tepe or Mounded Structure							
NTS_358_0_0	NTS_358_2_0		C1056	Site Morphology	Dimensions				0.8			ha
NTS_358_0_0	NTS_358_2_0		C1056	Site Morphology	Dimensions				95.0	90.0		LW
NTS_358_0_0	NTS_358_2_0		C1056	Site Morphology	Rectilinear							

Major_ID_L1 (Parent_ID)	Major_ID_L2	Major_ID_L3	Data_Source	Category	Data_Type	Detail_Data_Type	Comments	Period Code Text	Numerical Data 1	Numerical Data 2	Numerical Data 3	Data Comments
NTS_359_0_0	NTS_359_1_0		Narges Tepe Survey	Literature Reference	Original Survey ID	Yekeh Chenar Tappeh						
NTS_359_0_0	NTS_359_1_0		Narges Tepe Survey	Object Data	Diagnostic (UNCERTAIN)			ISL				
NTS_360_0_0	NTS_360_1_0		Narges Tepe Survey	Literature Reference	Original Survey ID	Zerekli Site						
NTS_360_0_0	NTS_360_1_0		Narges Tepe Survey	Object Data	Diagnostic (UNCERTAIN)			IA34				
NTS_361_0_0	NTS_361_1_0		Narges Tepe Survey	Literature Reference	Original Survey ID	Zia Abad Tappeh						
NTS_361_0_0	NTS_361_1_0		Narges Tepe Survey	Object Data	Diagnostic (UNCERTAIN)			ISL				
NTS_362_0_0	NTS_362_1_0		Narges Tepe Survey	Literature Reference	Original Survey ID	Zir Kalateh Tappeh						
NTS_362_0_0	NTS_362_1_0		Narges Tepe Survey	Object Data	Diagnostic (UNCERTAIN)			EBA				
NTS_362_0_0	NTS_362_1_0		Narges Tepe Survey	Object Data	Diagnostic (UNCERTAIN)			IA34				
NTS_362_0_0	NTS_362_1_0		Narges Tepe Survey	Object Data	Diagnostic (UNCERTAIN)			ACH				
NTS_362_0_0	NTS_362_2_0		C1056	Site Feature	Tepe (Circular)							
NTS_362_0_0	NTS_362_2_0		C1056	Site Feature	Tepe or Mounded Structure							
NTS_362_0_0	NTS_362_2_0		C1056	Site Morphology	Circular							
NTS_362_0_0	NTS_362_2_0		C1056	Site Morphology	Dimensions				0.4			ha
NTS_362_0_0	NTS_362_2_0		C1056	Site Morphology	Dimensions				71.0	72.0		LW
TJW_1_0_0	TJW_1_1_0		C1056	Site Feature	Rectilinear / Square single structure							
TJW_1_0_0	TJW_1_1_0		C1056	Site Morphology	Dimensions				87.5			ha
TJW_1_0_0	TJW_1_1_0		GWP Survey	Literature Reference	Original Survey ID	Agh Qala						
TJW_1_0_0	TJW_1_1_0		GWP Survey	Site Feature	Rectilinear / Square single structure							
TJW_1_0_0	TJW_1_1_0		GWP Survey	Site Morphology	Dimensions				87.5			ha
TJW_1_0_0	TJW_1_1_0		GWP Survey	Site Morphology	Rectilinear							
TJW_1_0_0	TJW_1_2_0		Arne Survey	Literature Reference	Original Survey ID	9. Pahlavi Deh (Aq Qale)						
TJW_1_0_0	TJW_1_2_0		Arne Survey	Site Feature	Ramparts							
TJW_1_0_0	TJW_1_2_0		Arne Survey	Site Feature	Rectangular/Square Enclosure							

Major_ID_L1 (Parent_ID)	Major_ID_L2	Major_ID_L3	Data_Source	Category	Data_Type	Detail_Data_Type	Comments	Period Code Text	Numerical Data 1	Numerical Data 2	Numerical Data 3	Data Comments
TJW_1_0_0	TJW_1_2_0		Arne Survey	Site Morphology	Dimensions				600.0	600.0	6.0	LWH
TJW_1_0_0	TJW_1_2_0		Arne Survey	Site Morphology	Dimensions	ramparts			8.0			W
TJW_1_0_0	TJW_1_2_0		Arne Survey	Site Morphology	Height 5-10m							
TJW_1_0_0	TJW_1_2_0		Arne Survey	Site Morphology	Rectangular							
TJW_1_0_0	TJW_1_2_0		C1056	Site Feature	Number of internal/external features	internal features						
TJW_2_0_0	TJW_2_1_0		C1056	Site Feature	Tepe (Ovoid)							
TJW_2_0_0	TJW_2_1_0		C1056	Site Morphology	Dimensions				1.5			ha
TJW_2_0_0	TJW_2_1_0		GWP Survey	Literature Reference	Original Survey ID	Low mounds E of Fort 14						
TJW_2_0_0	TJW_2_1_0		GWP Survey	Site Feature	Tepe (Low)							
TJW_2_0_0	TJW_2_1_0		GWP Survey	Site Feature	Tepe (Ovoid)							
TJW_2_0_0	TJW_2_1_0		GWP Survey	Site Feature	Tepe or Mounded Structure							
TJW_2_0_0	TJW_2_1_0		GWP Survey	Site Morphology	Dimensions				1.5			ha
TJW_2_0_0	TJW_2_1_0		GWP Survey	Site Morphology	Ovoid							
TJW_3_0_0	TJW_3_1_0		C1056	Site Feature	Rectilinear / Square single structure							
TJW_3_0_0	TJW_3_1_0		C1056	Site Morphology	Dimensions				4.5			ha
TJW_3_0_0	TJW_3_1_0		GWP Survey	Literature Reference	Original Survey ID	Possible Fortlet SE of Fort 14						
TJW_3_0_0	TJW_3_1_0		GWP Survey	Site Feature	Rectilinear / Square single structure							
TJW_3_0_0	TJW_3_1_0		GWP Survey	Site Morphology	Dimensions				4.5			ha
TJW_3_0_0	TJW_3_1_0		GWP Survey	Site Morphology	Square							
TJW_3_0_0	TJW_3_2_0		Kiani Survey	Map Feature	Map Feature	Dark mottling indicating an archaeological site on Kiani Map						
TJW_3_0_0	TJW_3_2_0		Kiani Survey	Site Feature	Rectangular/Square Enclosure							
TJW_3_0_0	TJW_3_2_0		Kiani Survey	Site Morphology	Dimensions				5.7			ha
TJW_3_0_0	TJW_3_2_0		Kiani Survey	Site Morphology	Dimensions				245.0	230.0		LW
TJW_3_0_0	TJW_3_2_0		Kiani Survey	Site Morphology	Square							
TJW_4_0_0	TJW_4_1_0		C1056	Site Feature	Tepe (Circular)							
TJW_4_0_0	TJW_4_1_0		C1056	Site Morphology	Dimensions				0.3			ha
TJW_4_0_0	TJW_4_1_0		GWP Survey	Literature Reference	Original Survey ID	Possible mound near GWS-18						

Major_ID_L1 (Parent_ID)	Major_ID_L2	Major_ID_L3	Data_Source	Category	Data_Type	Detail_Data_Type	Comments	Period Code Text	Numerical Data 1	Numerical Data 2	Numerical Data 3	Data Comments
TJW_4_0_0	TJW_4_1_0		GWP Survey	Site Feature	Tepe or Mounded Structure							
TJW_4_0_0	TJW_4_1_0		GWP Survey	Site Morphology	Circular							
TJW_4_0_0	TJW_4_1_0		GWP Survey	Site Morphology	Dimensions				0.3			ha
TJW_5_0_0	TJW_5_1_0		C1056	Site Feature	Tepe (Rectilinear)							
TJW_5_0_0	TJW_5_1_0		C1056	Site Morphology	Dimensions				0.5			ha
TJW_5_0_0	TJW_5_1_0		GWP Survey	Literature Reference	Original Survey ID							
TJW_5_0_0	TJW_5_1_0		GWP Survey	Site Feature	Qaleh (unclassified)							
TJW_5_0_0	TJW_5_1_0		GWP Survey	Site Feature	Tepe (Rectilinear)							
TJW_5_0_0	TJW_5_1_0		GWP Survey	Site Feature	Tepe or Mounded Structure							
TJW_5_0_0	TJW_5_1_0		GWP Survey	Site Morphology	Dimensions				0.5			ha
TJW_5_0_0	TJW_5_1_0		GWP Survey	Site Morphology	Square							
TJW_5_0_0	TJW_5_2_0		C1056	Site Morphology	Dimensions				2.6			ha
TJW_5_0_0	TJW_5_3_0		Arne Survey	Literature Reference	Original Survey ID	Bö (Böurek tepe)						
TJW_5_0_0	TJW_5_3_0		Arne Survey	Site Feature	Tepe (Rectilinear)							
TJW_5_0_0	TJW_5_3_0		Arne Survey	Site Feature	Tepe or Mounded Structure							
TJW_5_0_0	TJW_5_3_0		Arne Survey	Site Morphology	Dimensions	approx. - from scale drawing			250.0	240.0		LW
TJW_5_0_0	TJW_5_3_0		Arne Survey	Site Morphology	Height 5-10m	approx. - from scale drawing						
TJW_5_0_0	TJW_5_3_0		Arne Survey	Site Morphology	Square							
TJW_5_0_0	TJW_5_4_0	TJW_5_4_1	Kiani Survey	Site Morphology	Dimensions				400.0	515.0		LW
TJW_5_0_0	TJW_5_4_0	TJW_5_4_1	Kiani Survey	Site Morphology	Irregular							
TJW_5_0_0	TJW_5_4_0	TJW_5_4_2	Kiani Survey	Site Morphology	Circular							
TJW_5_0_0	TJW_5_4_0	TJW_5_4_2	Kiani Survey	Site Morphology	Dimensions				300.0	285.0		LW
TJW_5_0_0	TJW_5_4_0	TJW_5_4_3	Kiani Survey	Site Morphology	Circular							
TJW_5_0_0	TJW_5_4_0	TJW_5_4_3	Kiani Survey	Site Morphology	Dimensions				175.0	175.0		LW
TJW_5_0_0	TJW_5_4_0		Kiani Survey	Map Feature	Map Feature	Dark mottling indicating an archaeological site on Kiani Map						
TJW_5_0_0	TJW_5_4_0		Kiani Survey	Site Feature	Complex of Low Mounds							
TJW_5_0_0	TJW_5_4_0		Kiani Survey	Site Morphology	Dimensions				20.5			ha
TJW_6_0_0	TJW_6_1_0		C1056	Site Feature	Complex of Low Mounds							
TJW_6_0_0	TJW_6_1_0		C1056	Site Morphology	Dimensions				2.1			ha

Major_ID_L1 (Parent_ID)	Major_ID_L2	Major_ID_L3	Data_Source	Category	Data_Type	Detail_Data_Type	Comments	Period Code Text	Numerical Data 1	Numerical Data 2	Numerical Data 3	Data Comments
TJW_6_0_0	TJW_6_1_0		GWP Survey	Literature Reference	Original Survey ID	Tepe by southern canal						
TJW_6_0_0	TJW_6_1_0		GWP Survey	Site Feature	Complex of Low Mounds							
TJW_6_0_0	TJW_6_1_0		GWP Survey	Site Feature	Tepe or Mounded Structure							
TJW_6_0_0	TJW_6_1_0		GWP Survey	Site Morphology	Dimensions				2.1			ha
TJW_6_0_0	TJW_6_1_0		GWP Survey	Site Morphology	Irregular							
TJW_6_0_0	TJW_6_2_0		Kiani Survey	Map Feature	Map Feature	Dark mottling indicating an archaeological site on Kiani Map						
TJW_6_0_0	TJW_6_2_0		Kiani Survey	Site Morphology	Dimensions				4.0			ha
TJW_6_0_0	TJW_6_2_0		Kiani Survey	Site Morphology	Dimensions				260.0	175.0		LW
TJW_6_0_0	TJW_6_2_0		Kiani Survey	Site Morphology	Rectilinear							
TJW_7_0_0	TJW_7_1_0		C1056	Site Feature	Tepe (Circular)							
TJW_7_0_0	TJW_7_1_0		C1056	Site Morphology	Dimensions				2.4			ha
TJW_7_0_0	TJW_7_1_0		GWP Survey	Literature Reference	Original Survey ID	Tepe near Gorgan River						
TJW_7_0_0	TJW_7_1_0		GWP Survey	Site Feature	Tepe (Circular)							
TJW_7_0_0	TJW_7_1_0		GWP Survey	Site Feature	Tepe or Mounded Structure							
TJW_7_0_0	TJW_7_1_0		GWP Survey	Site Morphology	Circular							
TJW_7_0_0	TJW_7_1_0		GWP Survey	Site Morphology	Dimensions				0.3			ha
TJW_7_0_0	TJW_7_3_0		Arne Survey	Literature Reference	Original Survey ID	Aq. Aqƀibir						
TJW_7_0_0	TJW_7_3_0		Arne Survey	Object Data	Diagnostic (UNCERTAIN)			ISL				
TJW_7_0_0	TJW_7_3_0		Arne Survey	Object Data	Object Comment(s)	one leg of tripod						
TJW_7_0_0	TJW_7_3_0		Arne Survey	Object Data	Pottery							
TJW_7_0_0	TJW_7_3_0		Arne Survey	Object Data	Pottery (Initial Counts)				22.0			sherds
TJW_7_0_0	TJW_7_3_0		Arne Survey	Site Feature	Tepe (Ovoid)							
TJW_7_0_0	TJW_7_3_0		Arne Survey	Site Feature	Tepe or Mounded Structure							
TJW_7_0_0	TJW_7_3_0		Arne Survey	Site Morphology	Dimensions	approx. - from scale drawing			75.0	35.0		LW
TJW_7_0_0	TJW_7_3_0		Arne Survey	Site Morphology	Height 5-10m	approx. - from scale drawing						
TJW_7_0_0	TJW_7_3_0		Arne Survey	Site Morphology	Ovoid							

Major_ID_L1 (Parent_ID)	Major_ID_L2	Major_ID_L3	Data_Source	Category	Data_Type	Detail_Data_Type	Comments	Period Code Text	Numerical Data 1	Numerical Data 2	Numerical Data 3	Data Comments
TJW_8_0_0	TJW_8_1_0		C1056	Site Feature	Complex of Low Mounds							
TJW_8_0_0	TJW_8_1_0		C1056	Site Feature	Tepe (Rectilinear)							
TJW_8_0_0	TJW_8_1_0		C1056	Site Morphology	Dimensions				2.5			ha
TJW_8_0_0	TJW_8_1_0		GWP Survey	Literature Reference	Original Survey ID	Unnamed						
TJW_8_0_0	TJW_8_1_0		GWP Survey	Site Feature	Tepe (Rectilinear)							
TJW_8_0_0	TJW_8_1_0		GWP Survey	Site Feature	Tepe or Mounded Structure							
TJW_8_0_0	TJW_8_1_0		GWP Survey	Site Morphology	Dimensions				2.5			ha
TJW_8_0_0	TJW_8_1_0		GWP Survey	Site Morphology	Rectilinear							