



# Durham E-Theses

---

## *Studies in the Roman province of Mauretania Tingitana*

Spaul, J. E. H.

### How to cite:

---

Spaul, J. E. H. (1958) *Studies in the Roman province of Mauretania Tingitana*, Durham theses, Durham University. Available at Durham E-Theses Online: <http://etheses.dur.ac.uk/10374/>

### Use policy

---

The full-text may be used and/or reproduced, and given to third parties in any format or medium, without prior permission or charge, for personal research or study, educational, or not-for-profit purposes provided that:

- a full bibliographic reference is made to the original source
- a [link](#) is made to the metadata record in Durham E-Theses
- the full-text is not changed in any way

The full-text must not be sold in any format or medium without the formal permission of the copyright holders.

Please consult the [full Durham E-Theses policy](#) for further details.

## TINGITANA : MAPS.

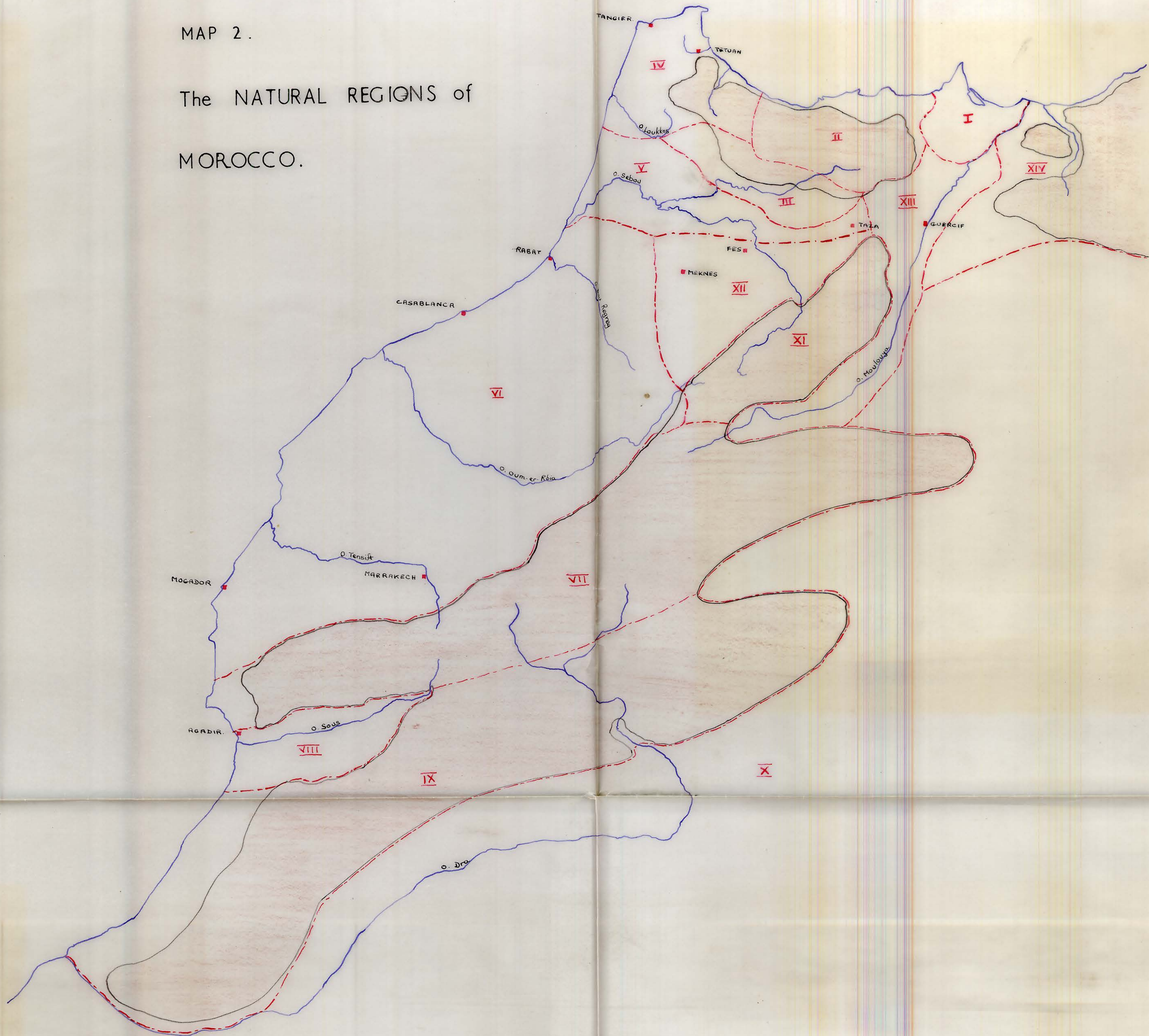
accompanying a thesis presented  
for the M. Litt. by J.E.H. Spaul.

Full details of each map can be  
found at the end of the relevant  
section of the text.

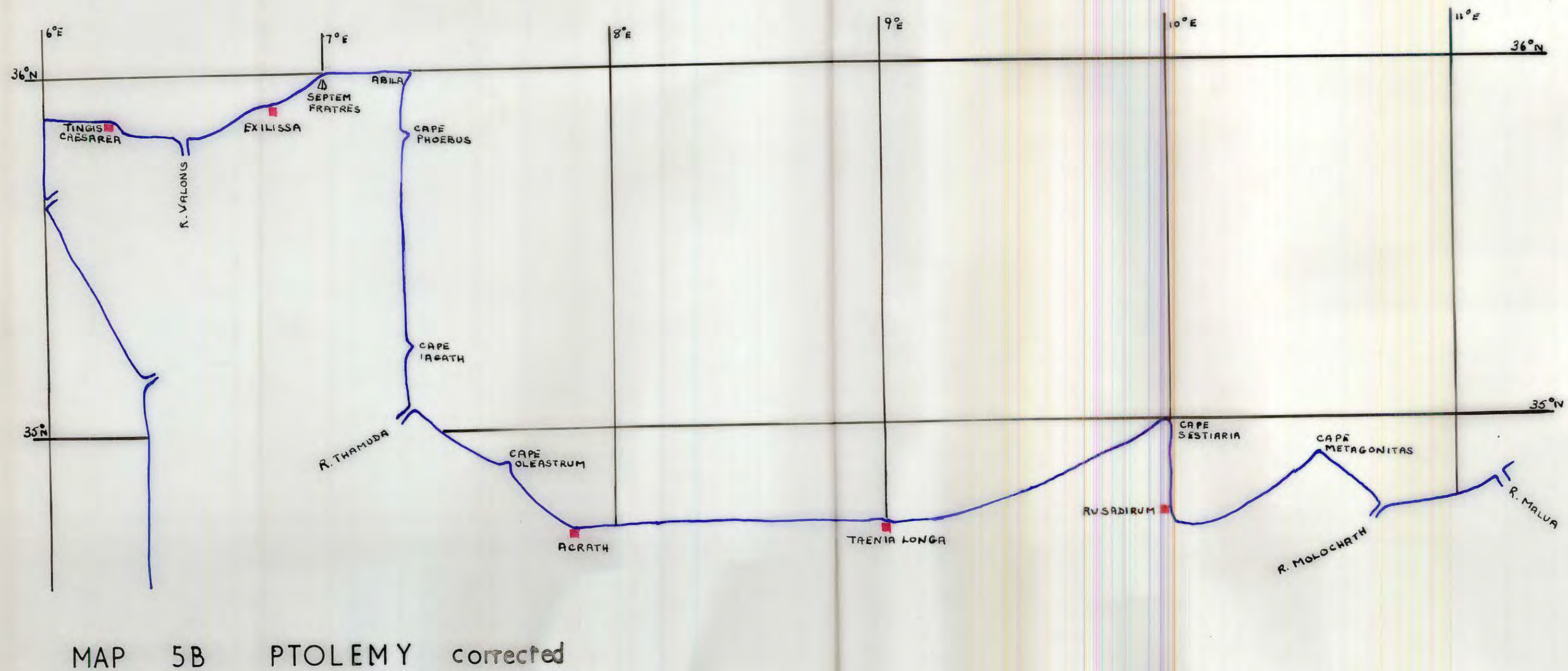
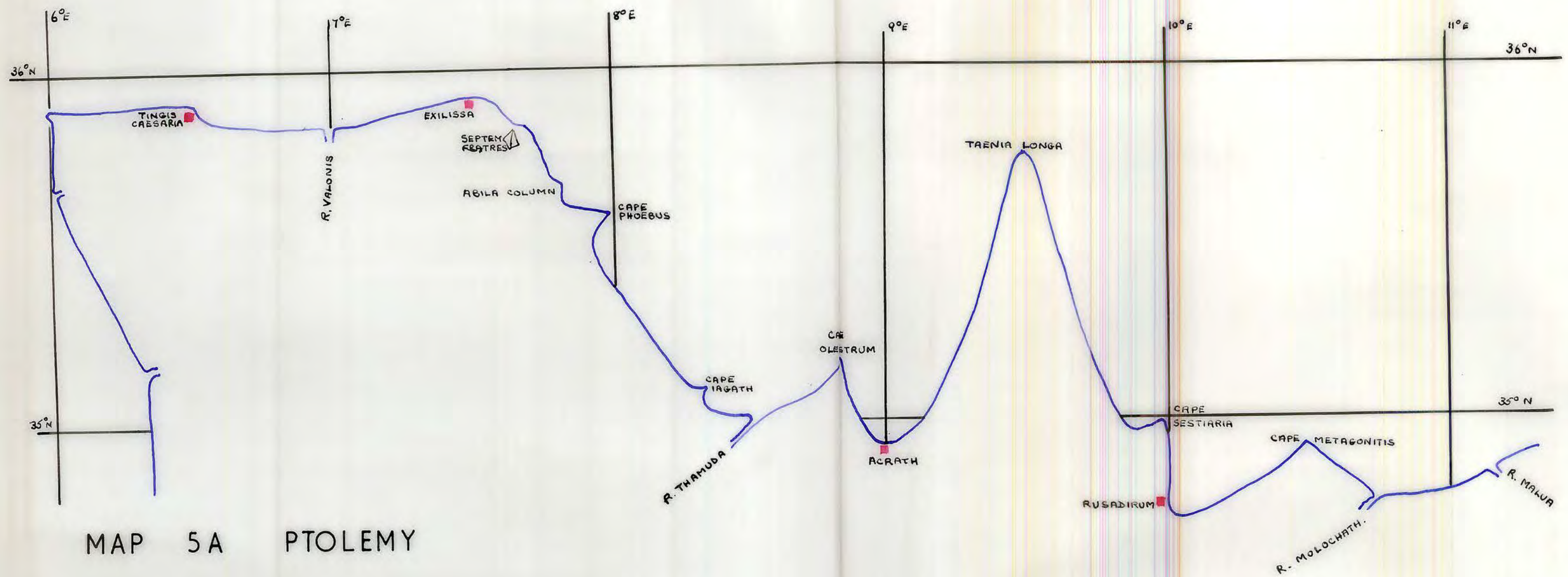


MAP 2.

The NATURAL REGIONS of  
MOROCCO.

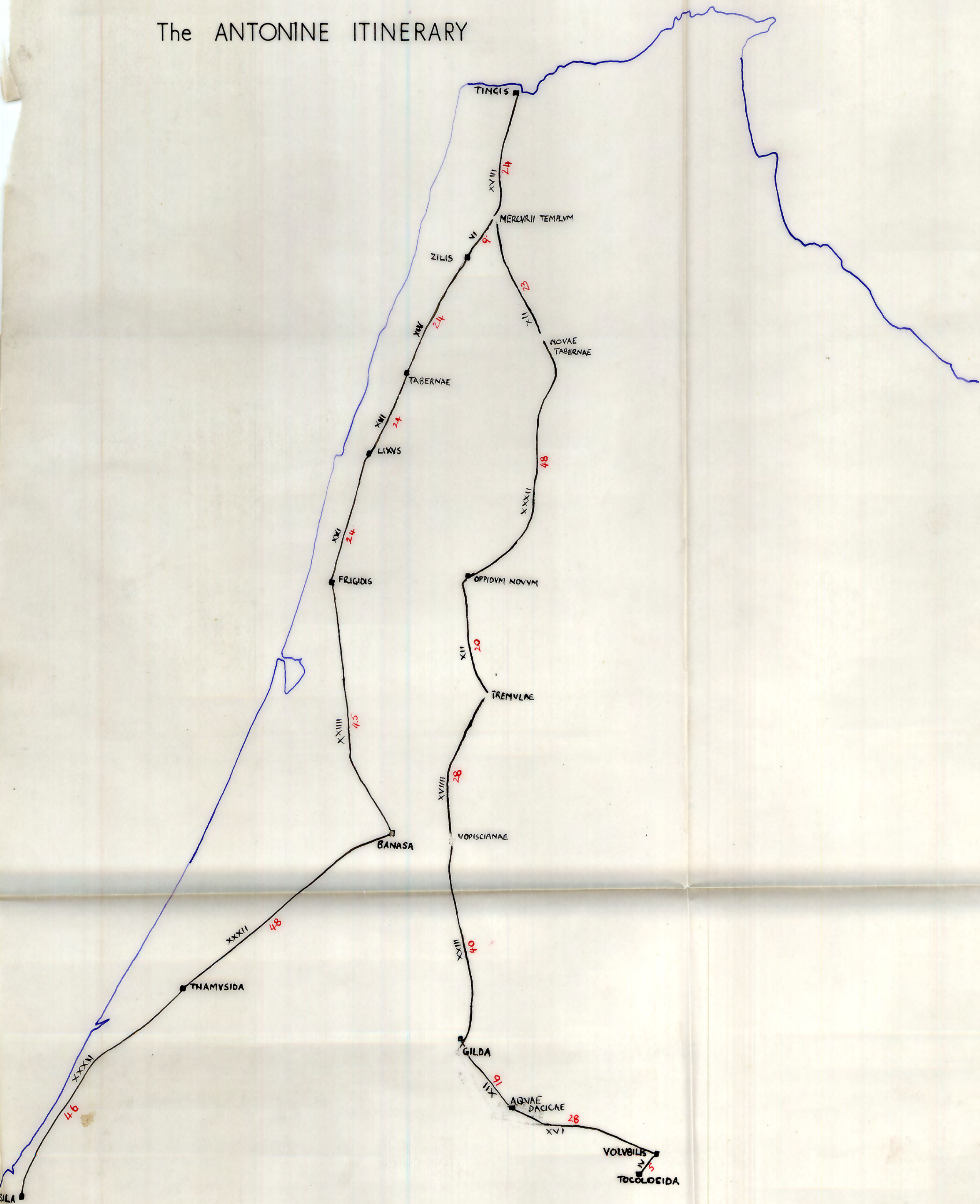









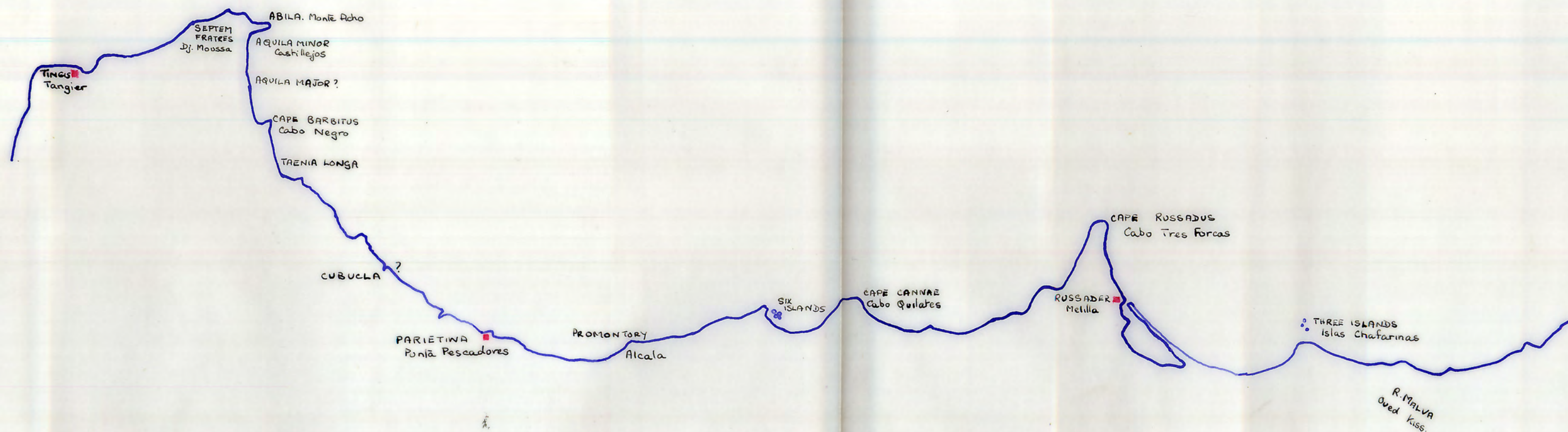
The ANTONINE ITINERARY







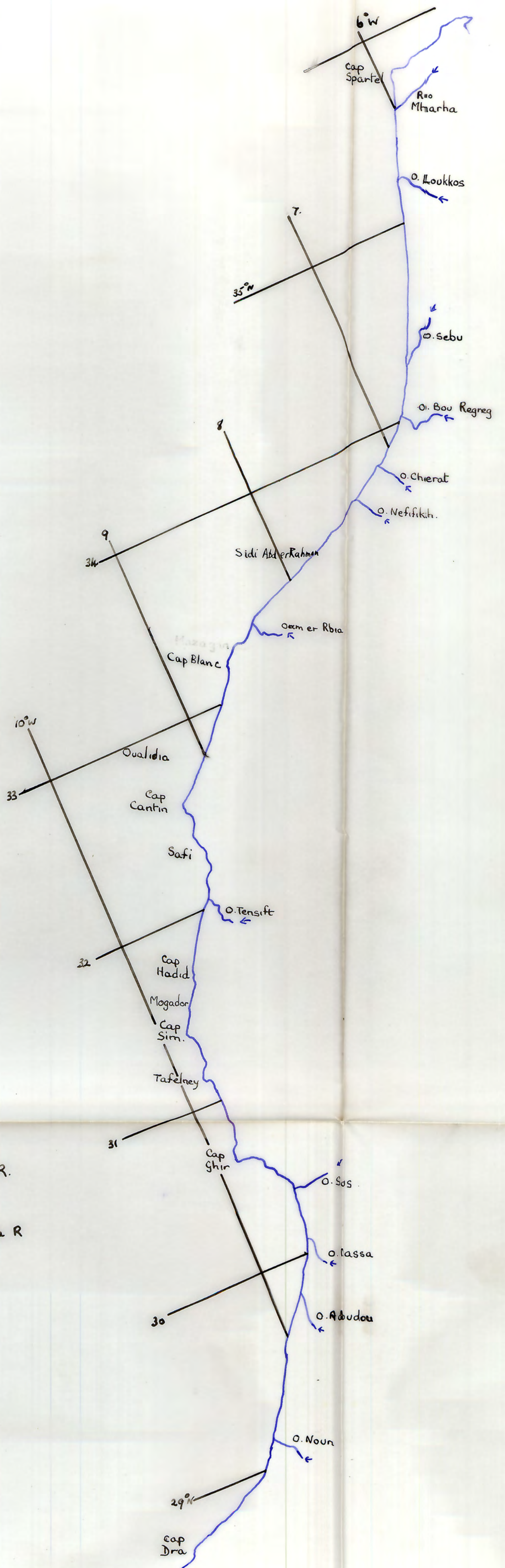
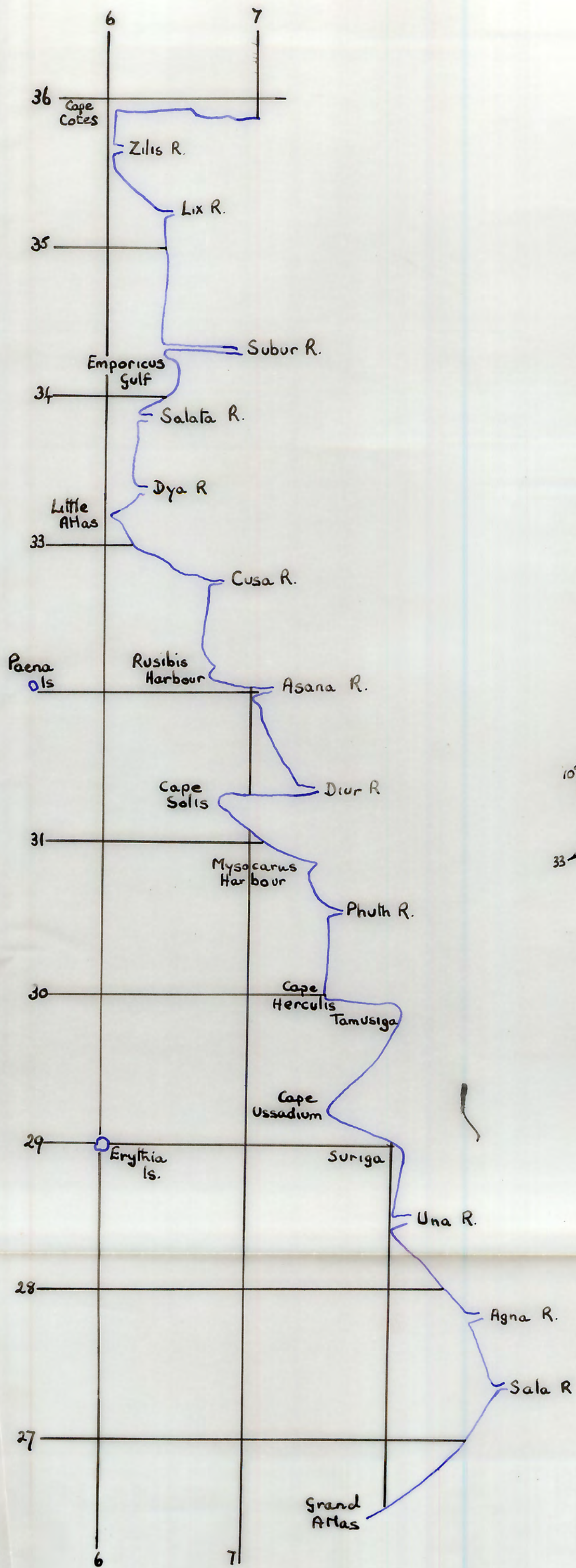
MAP 5C PTOLEMY



MAP 5D ANTONINE ITINERARY

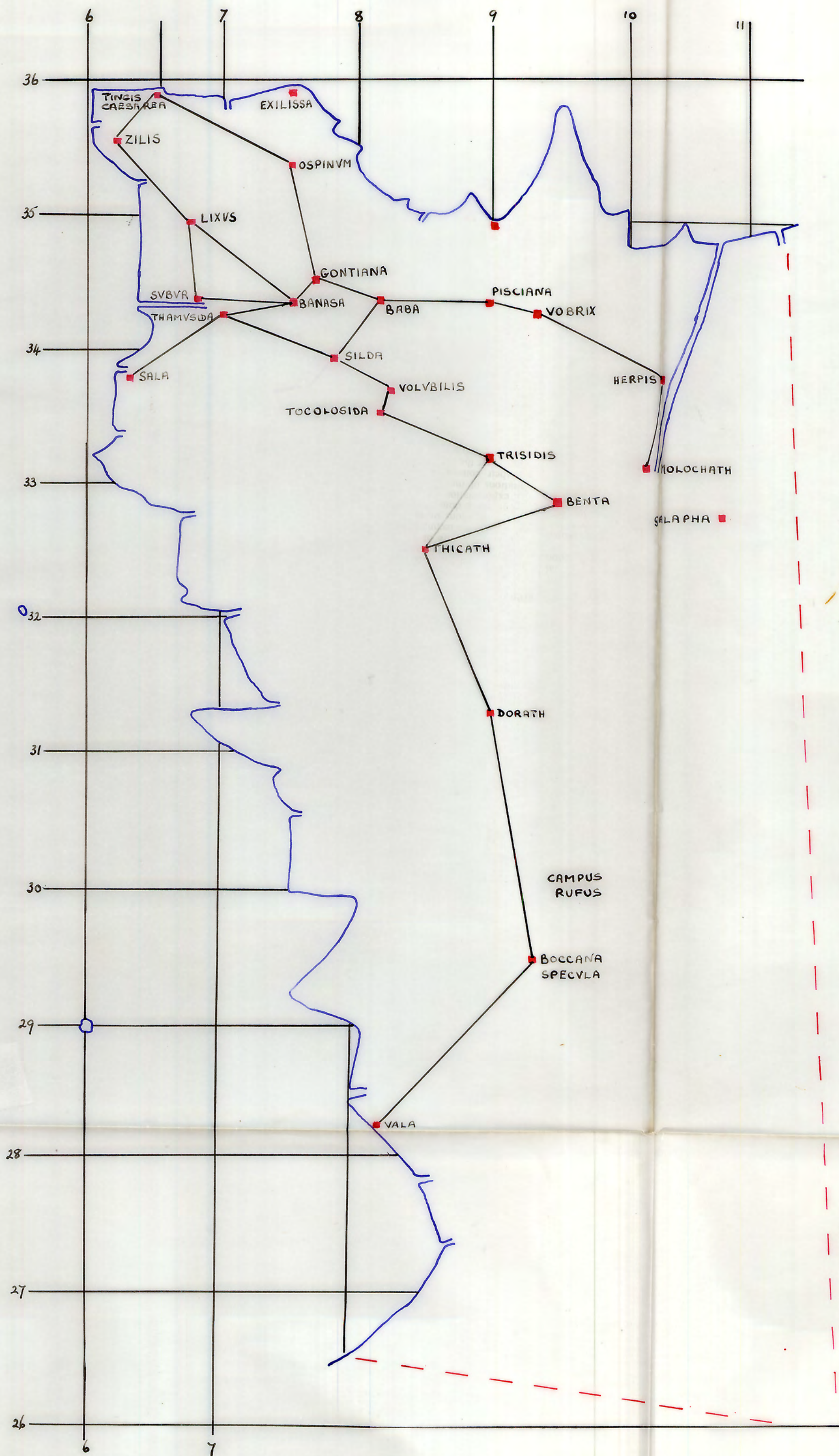


# MAP 6 PTOLEMY



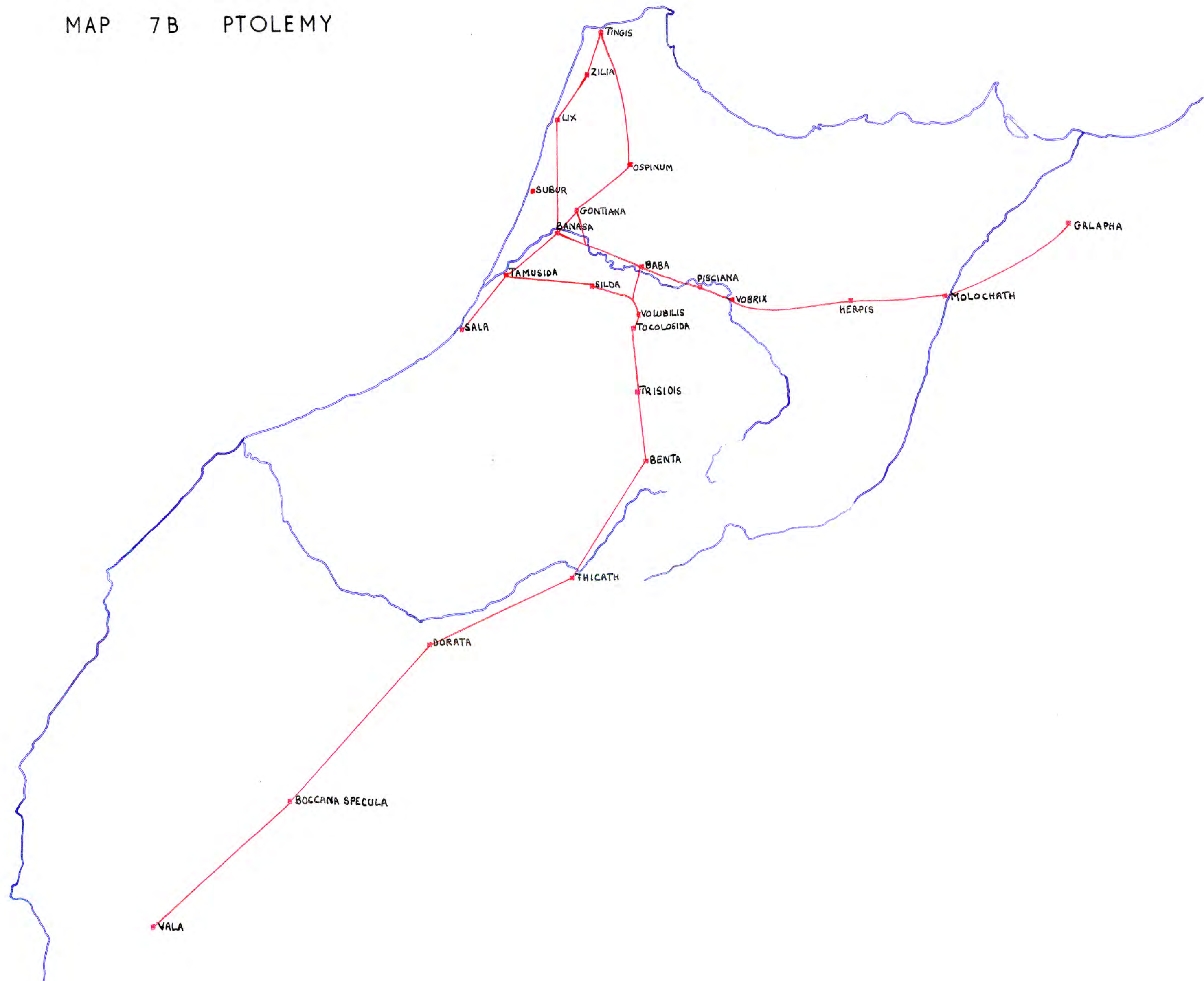


# MAP 7A PTOLEMY



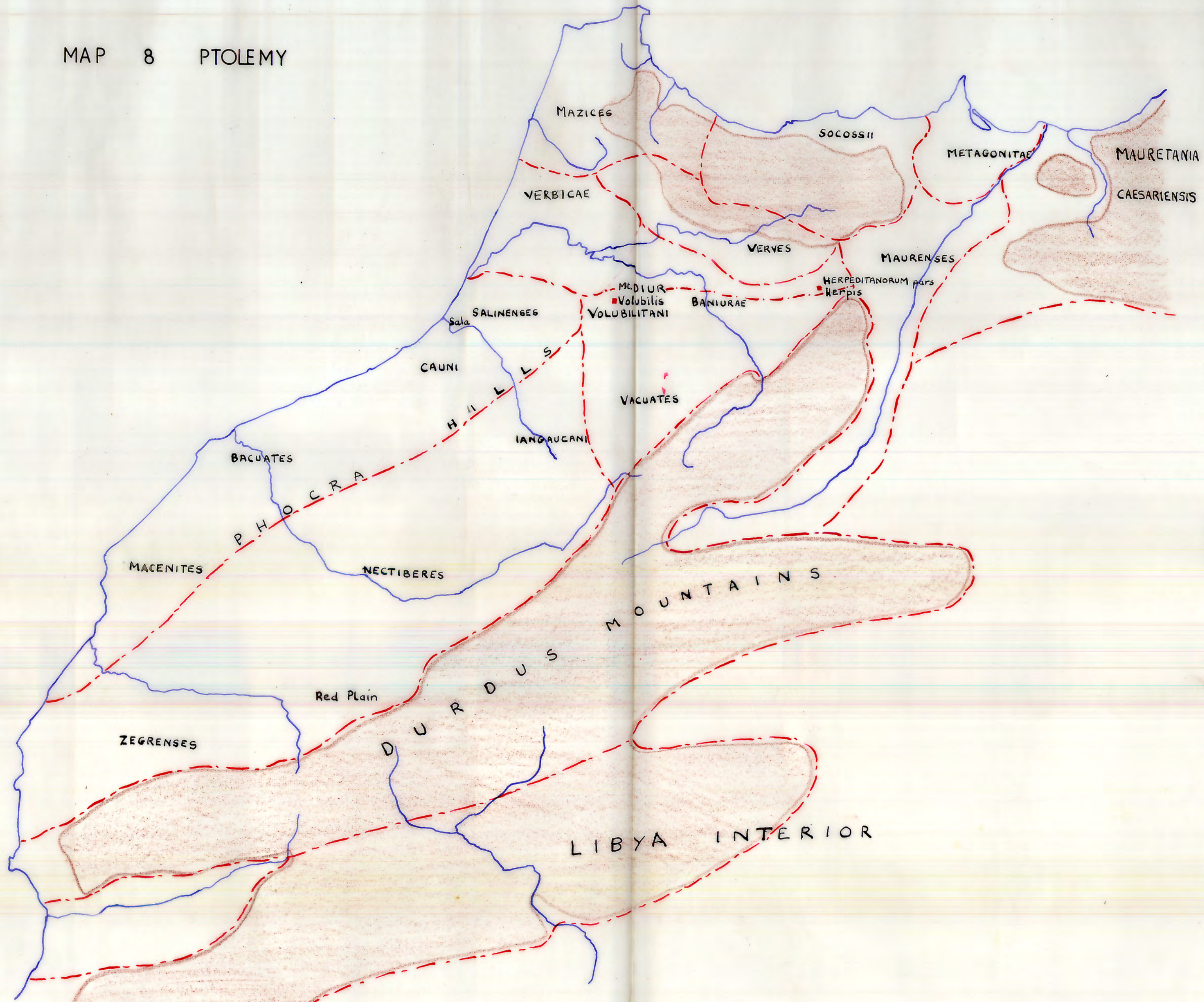


MAP 7B PTOLEMY



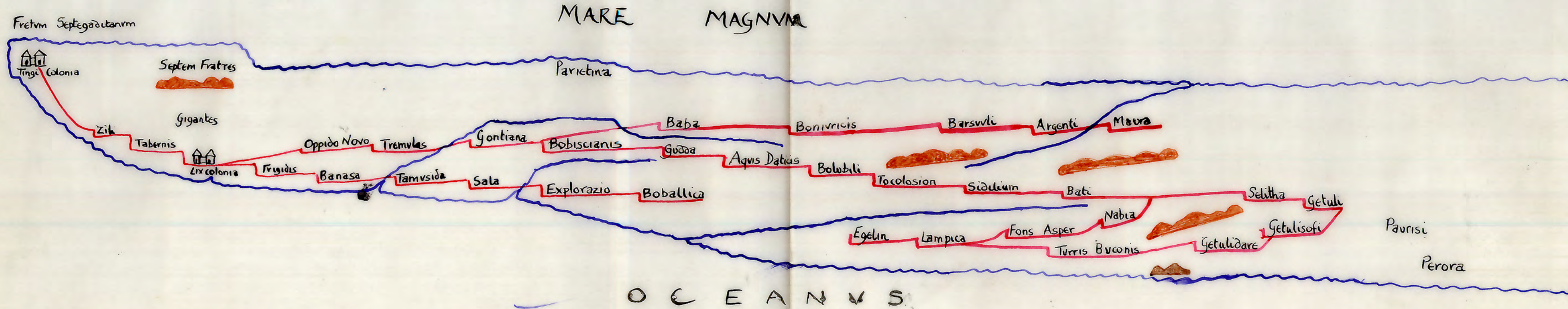


MAP 8 PTOLEMY





# MAP 9A CASTORIUS



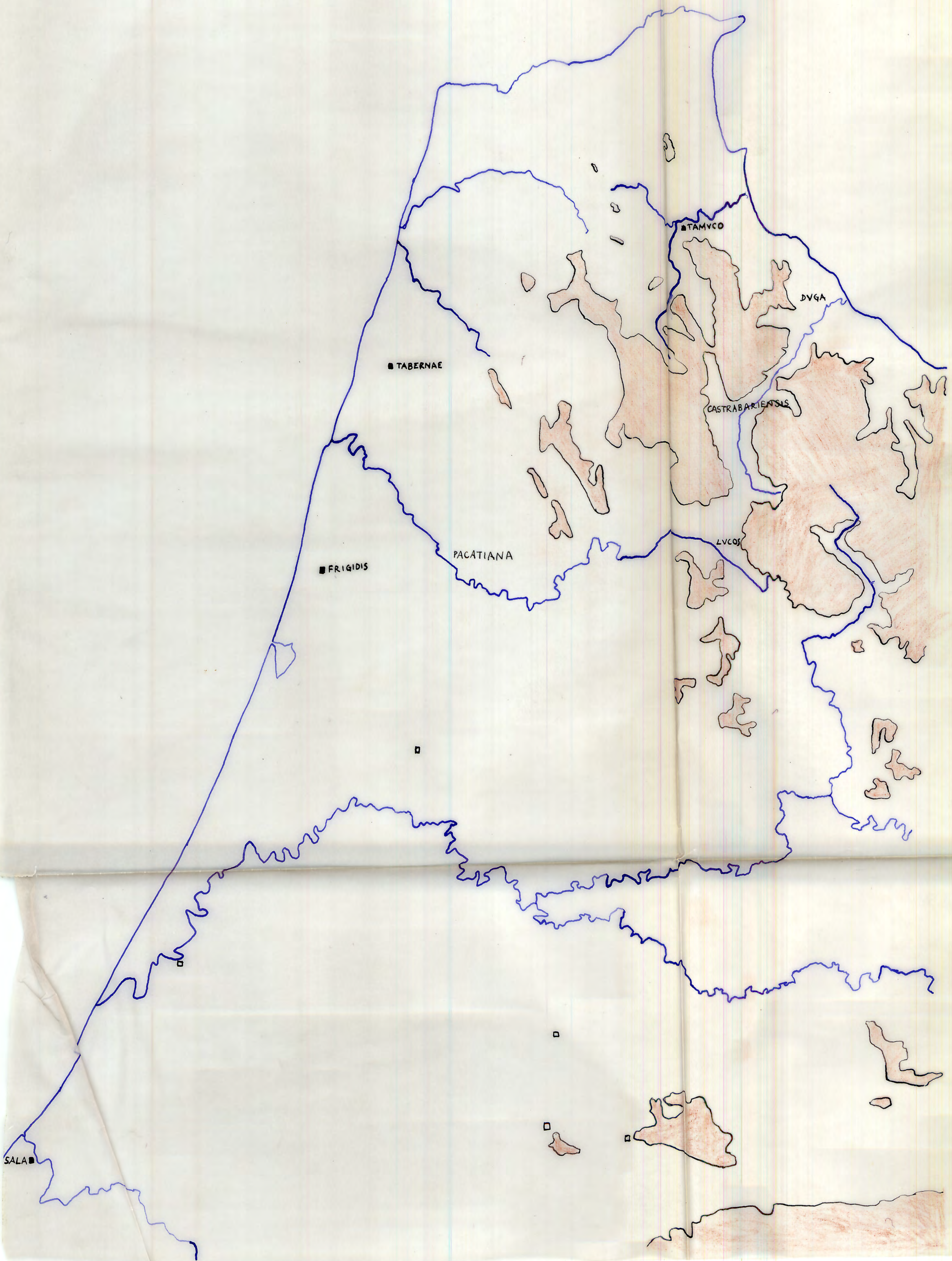


MAP 9B RAVENNAS



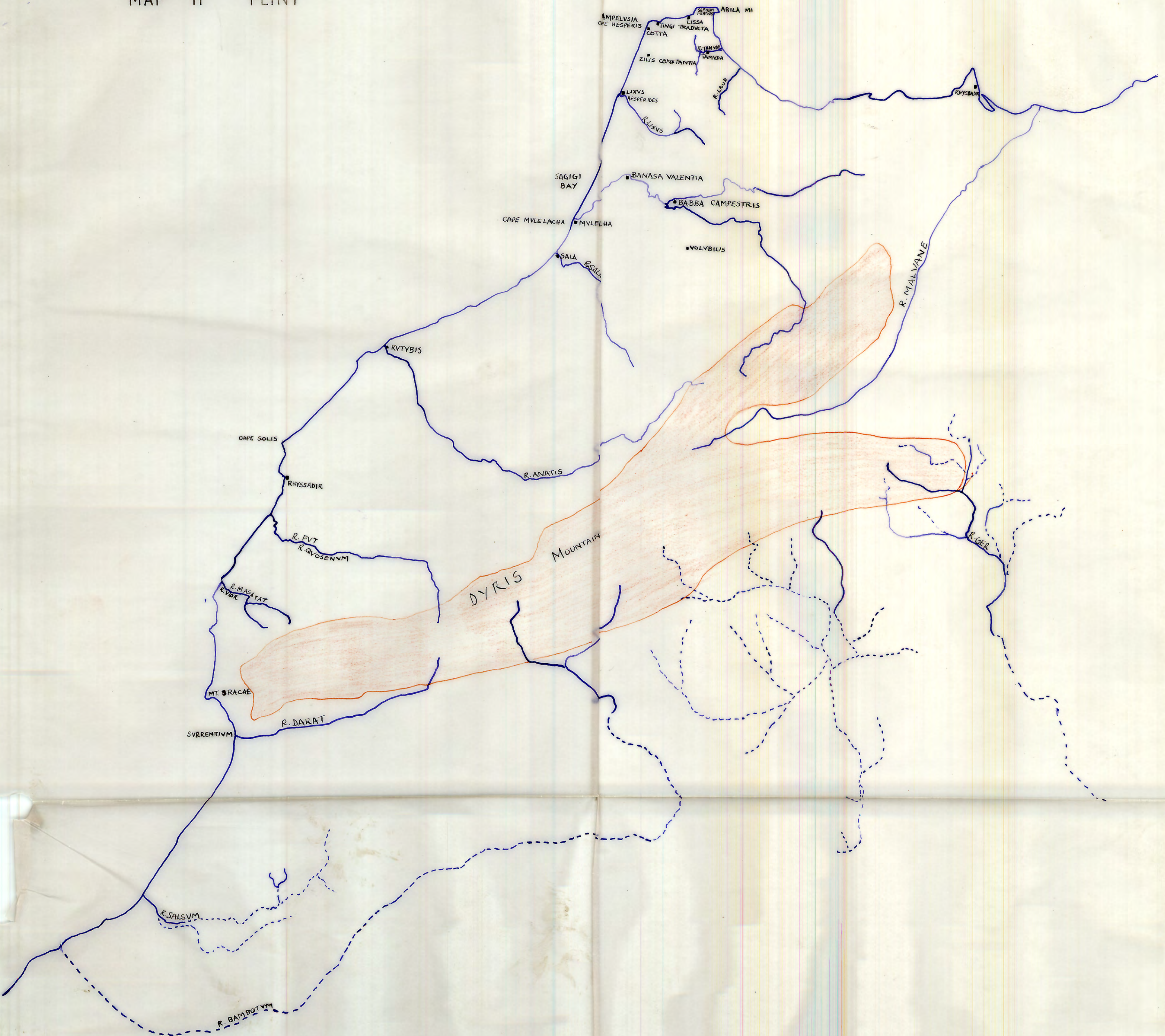


MAP IO NOTITIA DIGNITATUM



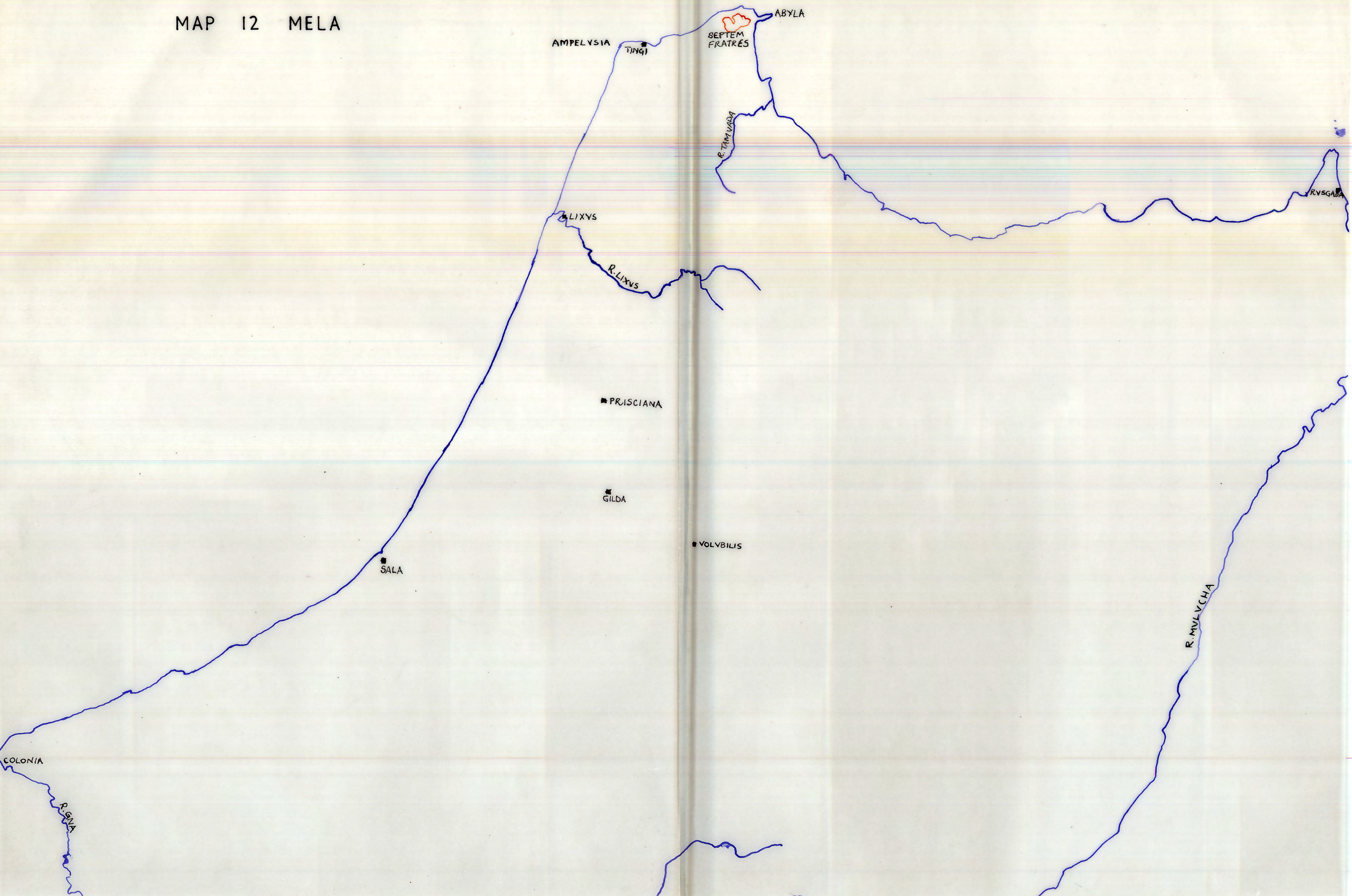


MAP II PLINY

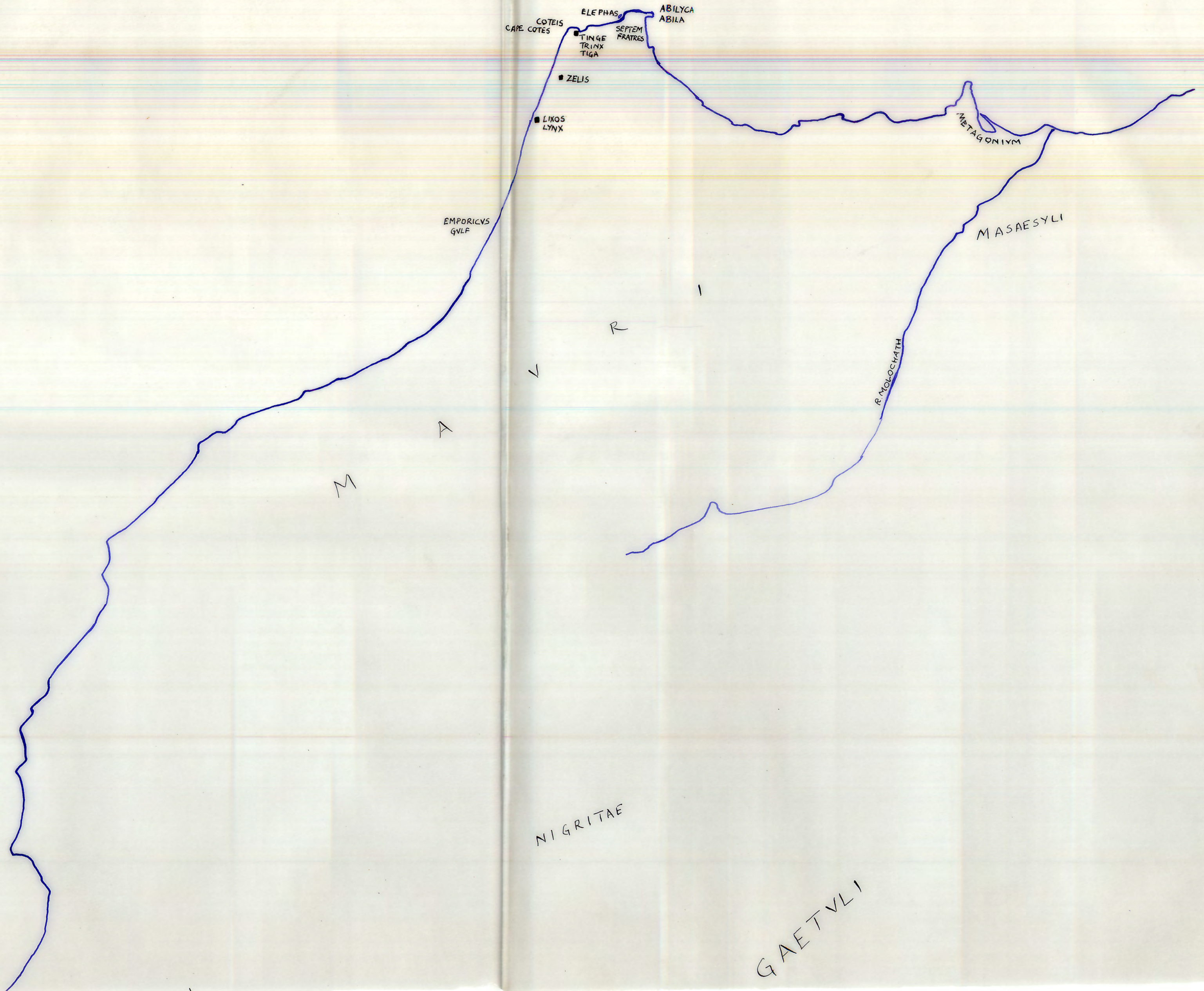




MAP 12 MELA

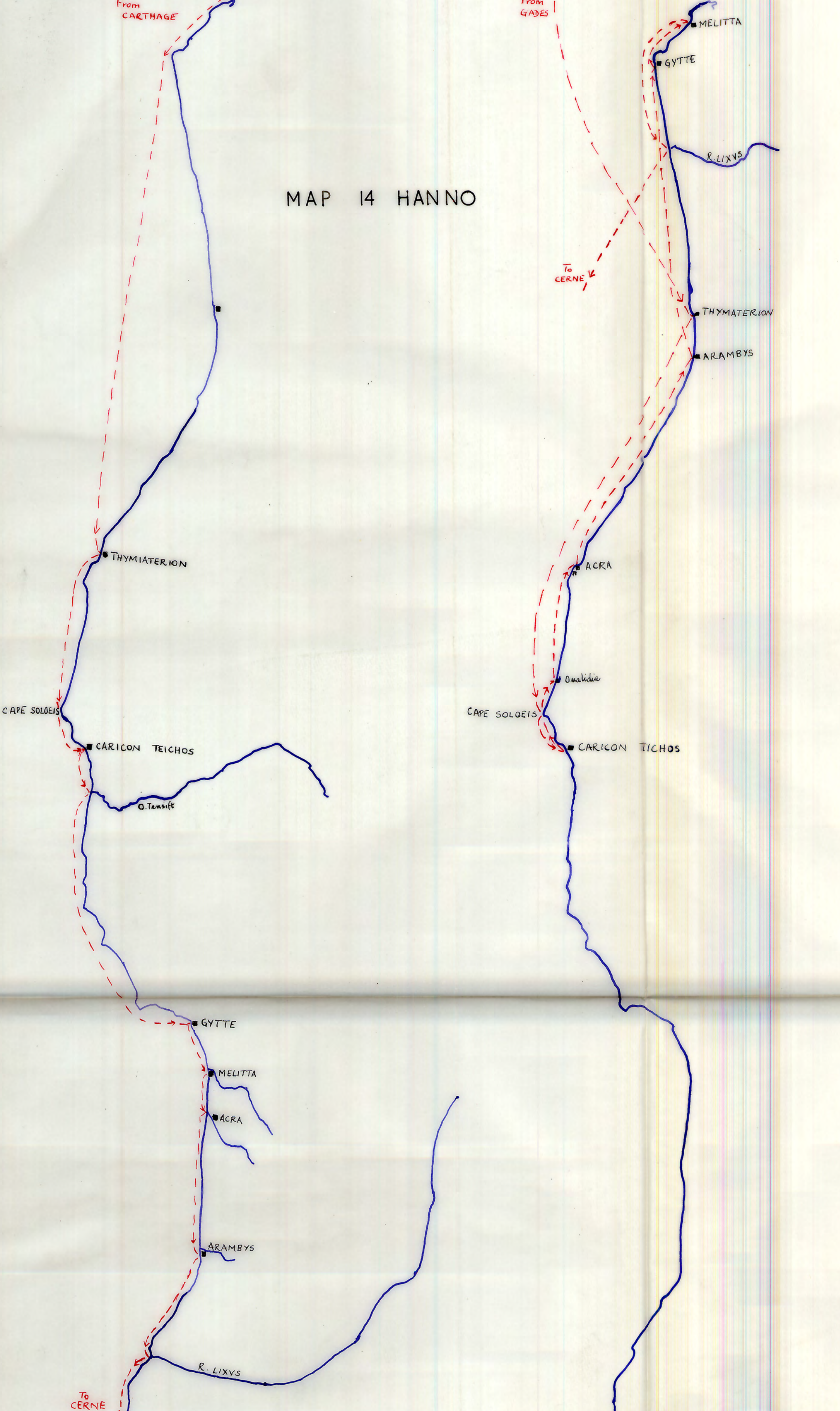









MAP 14 HANNO

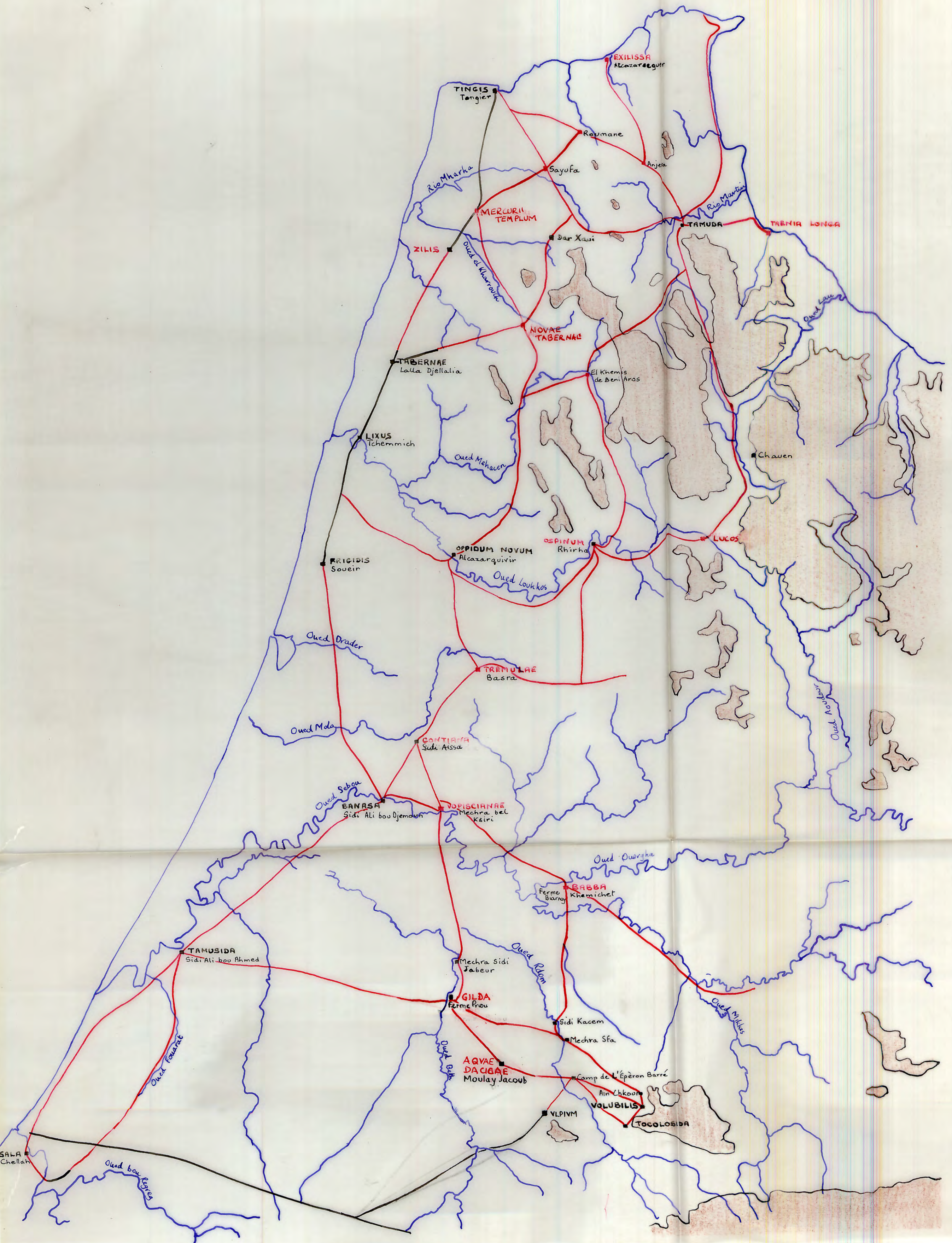




MAP 15 SCYLAX







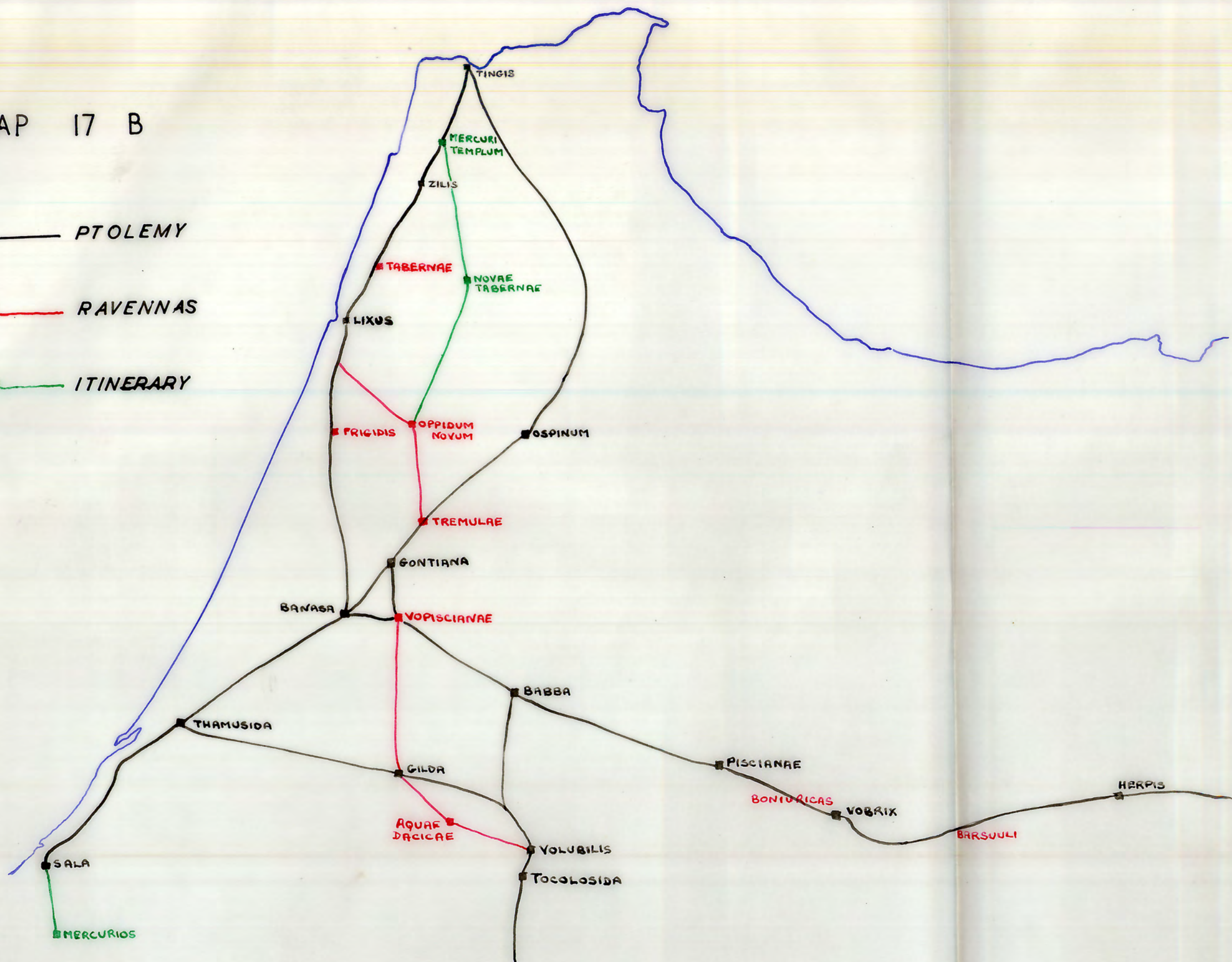


# MAP 17 B

— PTOLEMY

— RAVENNAS

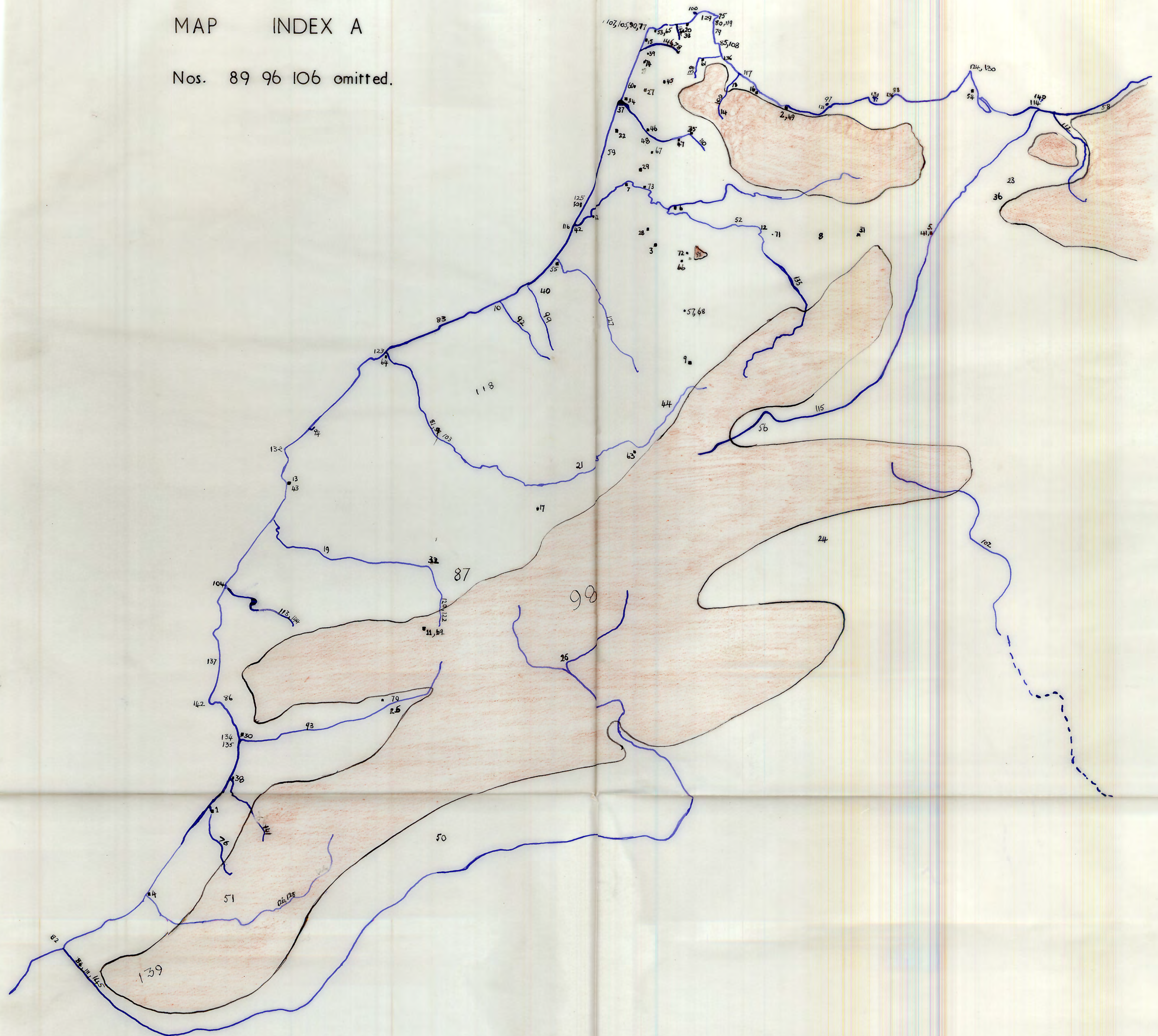
— ITINERARY





# MAP INDEX A

Nos. 89 96 106 omitted.





MAP INDEX B

