



Durham E-Theses

The Manor of Cumwhitton Cumberland: a study in historical geography

Charnley H. J,

How to cite:

Charnley H. J, (1973) *The Manor of Cumwhitton Cumberland: a study in historical geography*, Durham theses, Durham University. Available at Durham E-Theses Online: <http://etheses.dur.ac.uk/10022/>

Use policy

The full-text may be used and/or reproduced, and given to third parties in any format or medium, without prior permission or charge, for personal research or study, educational, or not-for-profit purposes provided that:

- a full bibliographic reference is made to the original source
- a [link](#) is made to the metadata record in Durham E-Theses
- the full-text is not changed in any way

The full-text must not be sold in any format or medium without the formal permission of the copyright holders.

Please consult the [full Durham E-Theses policy](#) for further details.

THE MANOR OF CUMWHITTON CUMBERLAND:

A STUDY IN HISTORICAL GEOGRAPHY

VOLUME II

VOLUME II

<u>Contents</u>	<u>Page</u>
List of illustrations	i
List of plates	ii
List of appendices	33
Reproduction of part of 1603 Field Book	34
Bibliography - Primary and Secondary	53

LIST OF FIGURES

	<u>Page</u>
1:1 Cumwhitton in the Barony of Gilsland	1
2:1 Cumwhitton Manor in 1603	3
2:2 Cumwhitton - the physical landscape	4
2:3 A survey of soil texture in Cumwhitton manor	5
2:4 Settlement and improved land 1603	6
3:1 Settlement in 1772	7
3:2 Population dynamics in Cumwhitton parish 1691-1830	8
4:1 Settlement in southern Gilsland	10
4:2 Morphology of selected settlements in Gilsland 1863	11
4:3i) Cumwhitton village 1840	12
ii) Cumwhitton village 1603	12
5:1 Cumrew and Newbiggin 1603	14
5:2 Sector key for Cumwhitton village	15
5:3 Consolidation of farm units in Cumwhitton 1603	16
5:4 Sector 2 in Cumwhitton village - fragmentation	17
6:1 Enclosure of the commons in Cumwhitton manor 1801	18
6:2 Enclosure land allocation	19
6:3 Land transactions in Cumwhitton 1603-1832	19
6:4 Enclosure of King Harry Common	20
6:5 A system of linkages related to the enclosure process in Cumwhitton	21
6:6 The estate expansion by the "opportunists" in Cumwhitton	22
7:1 The distribution of stonehouses in Cumwhitton 1603	25
7:2 Characteristics of the Cumbrian farmstead	26
7:3 Cumwhitton village - name elements	27
7:4 Land-use in Cumwhitton village 1603	28
7:5 Open field reconstruction at Hornsby and Moorthwaite 1828	29
7:6 The structure of seventeenth century farming in Cumwhitton manor	30
7:7 Eighteenth century farming in Cumwhitton	31
7:8 The process of dissection in the landscape of Cumwhitton	32

LIST OF PLATES

	<u>Page</u>
1. Cumwhitton 1603	2
2. Cumwhitton 1828, a reproduction of Bowman's survey	9
3. Cumwhitton village and Cumwhitton Beck from the north west	13
4. Nunfield farm - phase 1 and phase 2	23
5. A cottage in Hornsby village	23
6. Cumwhitton village, north western row	24
7. A "long" farmhouse in Cumwhitton village	24

FIG. 1:1

Cunawhitton in the Barony of Gilsland

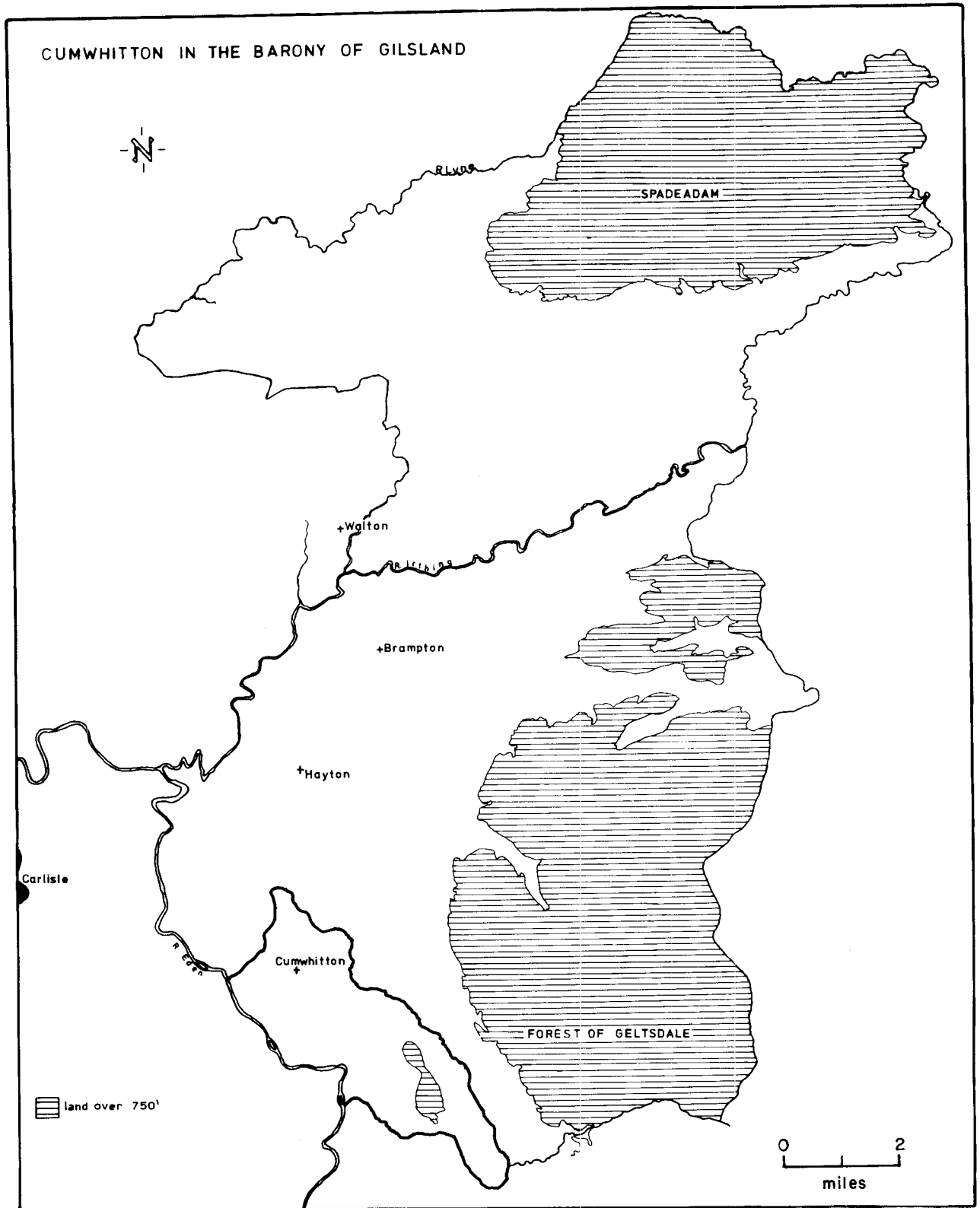


PLATE 1

Cumwhitton 1603



San Juan de los Rios

The Land of the ...

San Juan

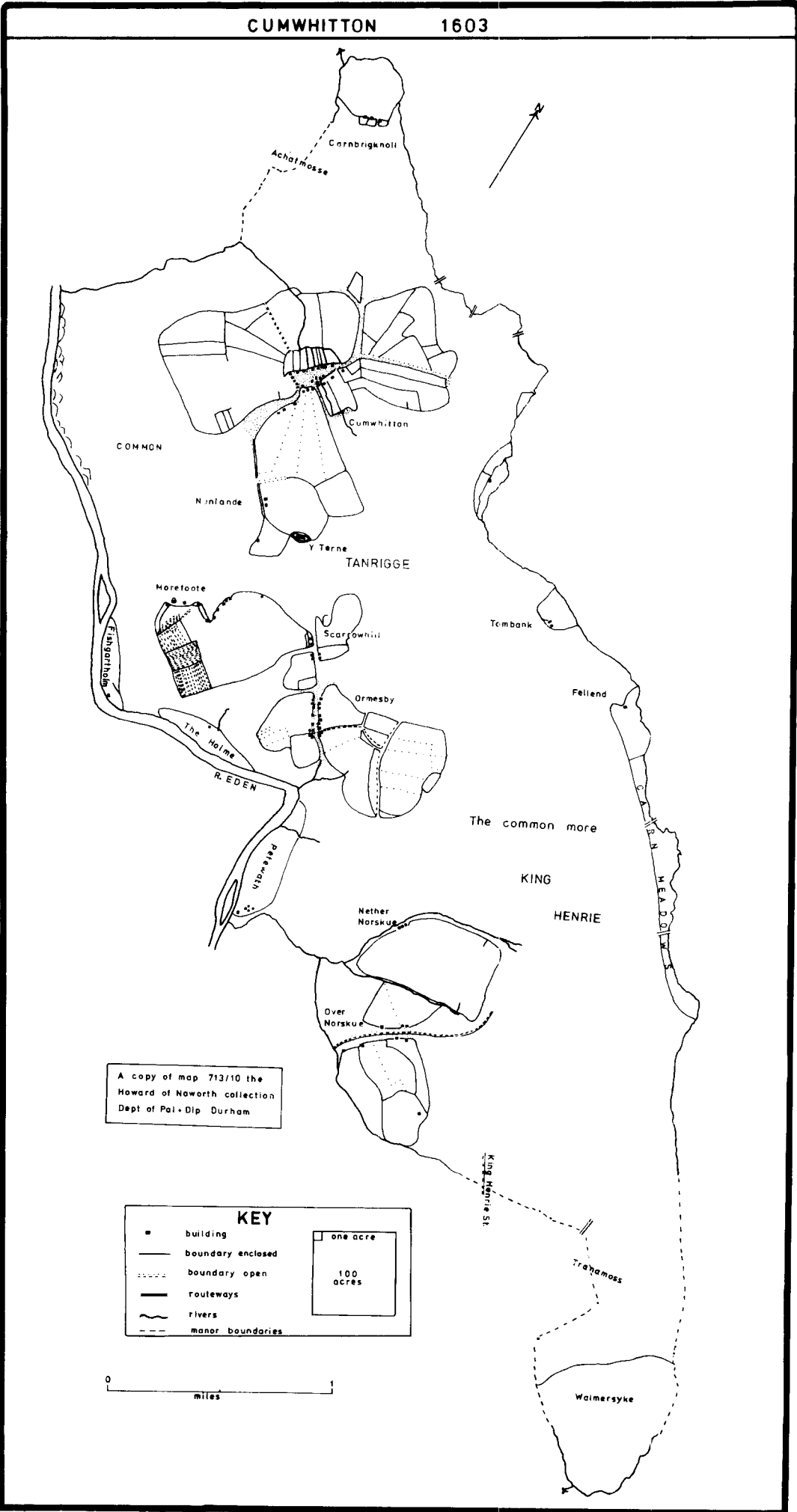
San Juan de los Rios

0
1
2
mile

FIG. 2:1

Cumwhitton Manor in 1603

CUMWHITTON 1603



A copy of map 713/10 the
Howard of Naworth collection
Dept of Pal & Dip Durham

KEY

- building
- boundary enclosed
- boundary open
- routeways
- ~ rivers
- - - manor boundaries

one acre

100 acres

0 ————— 1
miles

FIG. 2:2

Cumwhitton - the physical landscape

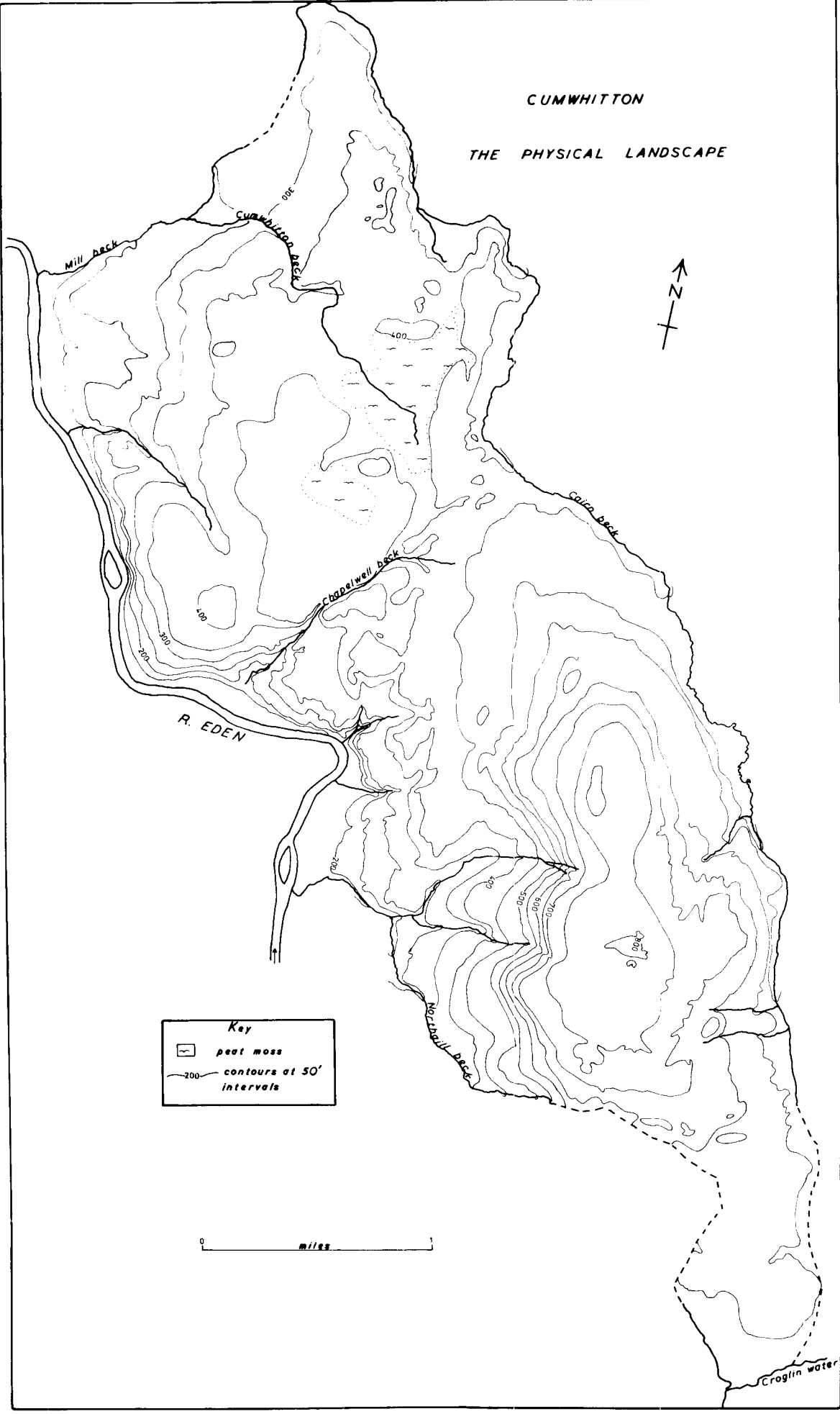


FIG. 2:3

A survey of soil texture in Cumwhitton manor

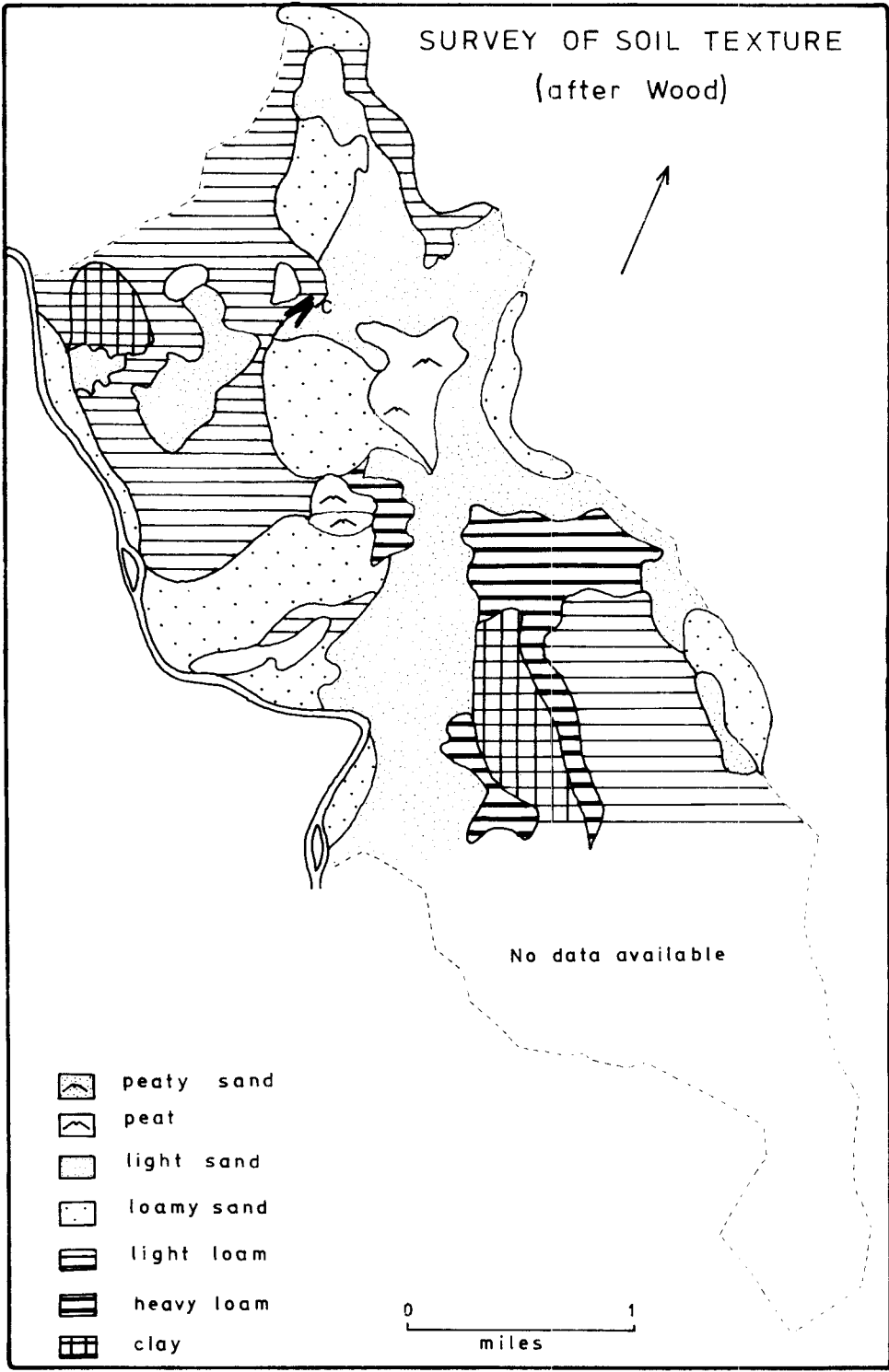


FIG. 2:4

Settlement and improved land 1603

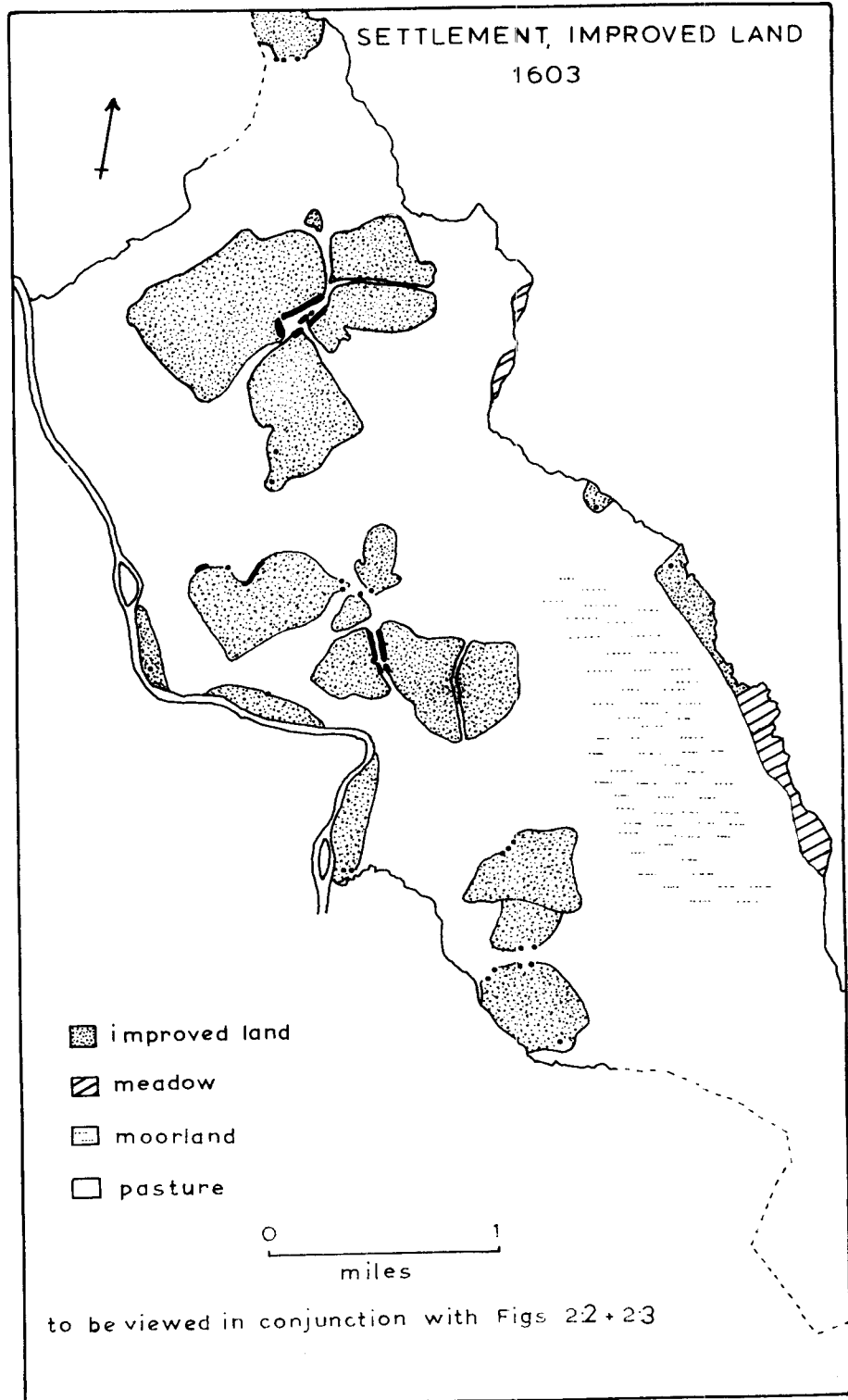
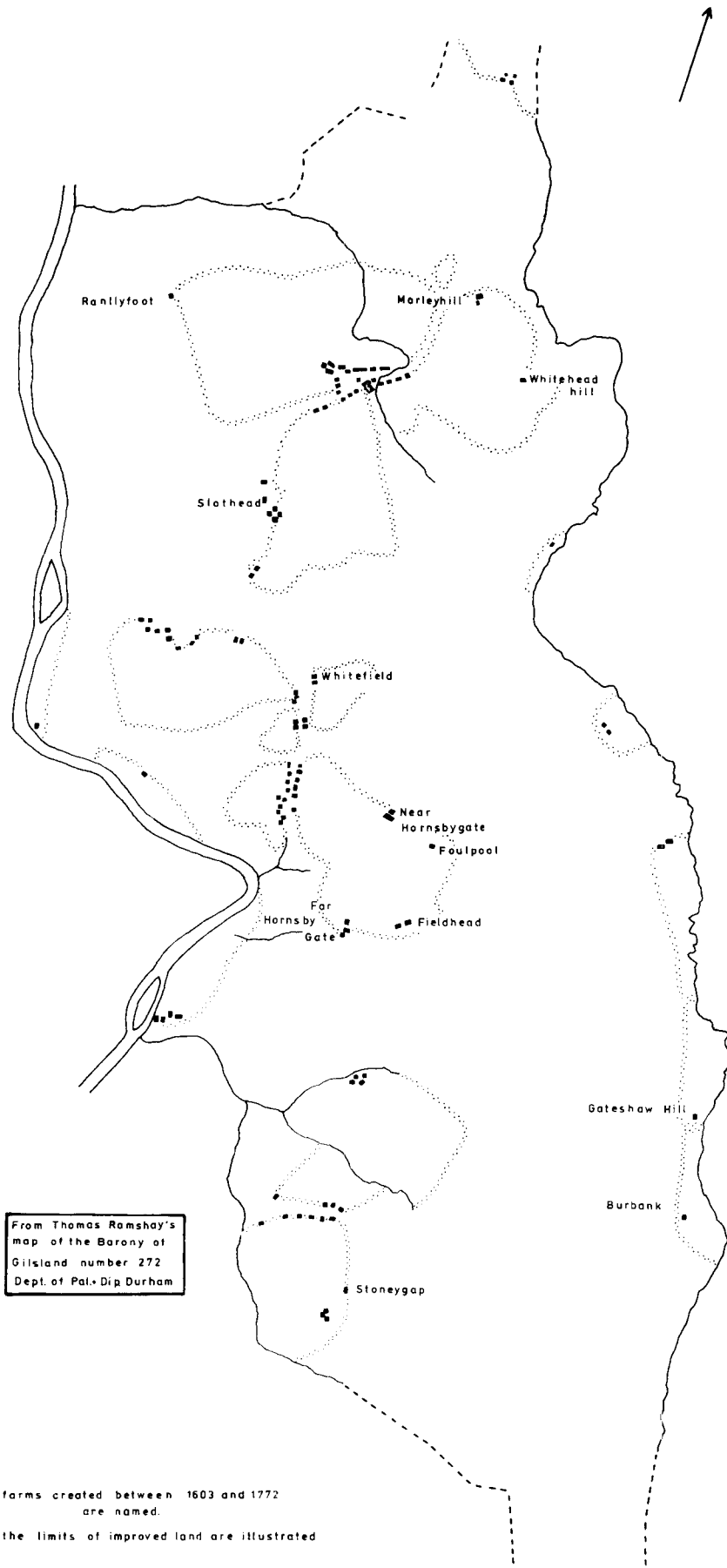


FIG. 3:1

Settlement in 1772

(based on Thomas Ramshay's survey)

SETTLEMENT in 1772



From Thomas Ramshay's map of the Barony of Gilsland number 272 Dept. of Pal. Dip Durham

farms created between 1603 and 1772 are named.
the limits of improved land are illustrated

0 2 miles

FIG. 3:2

Population dynamics in Cumwhitton parish 1691-1830

POPULATION DYNAMICS

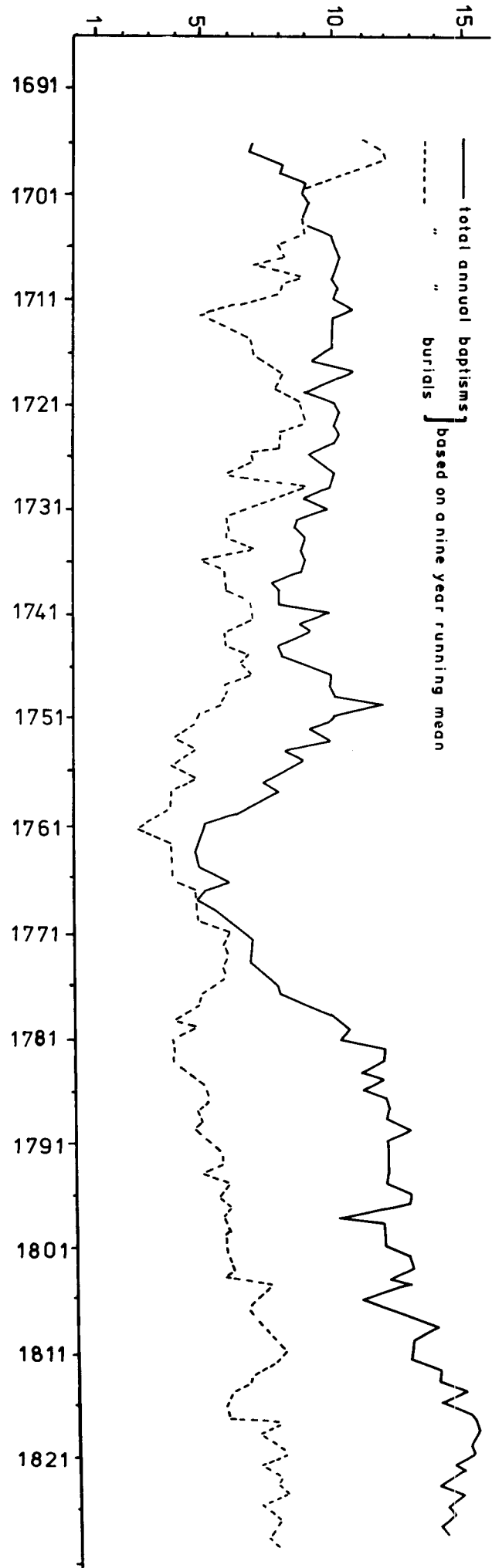
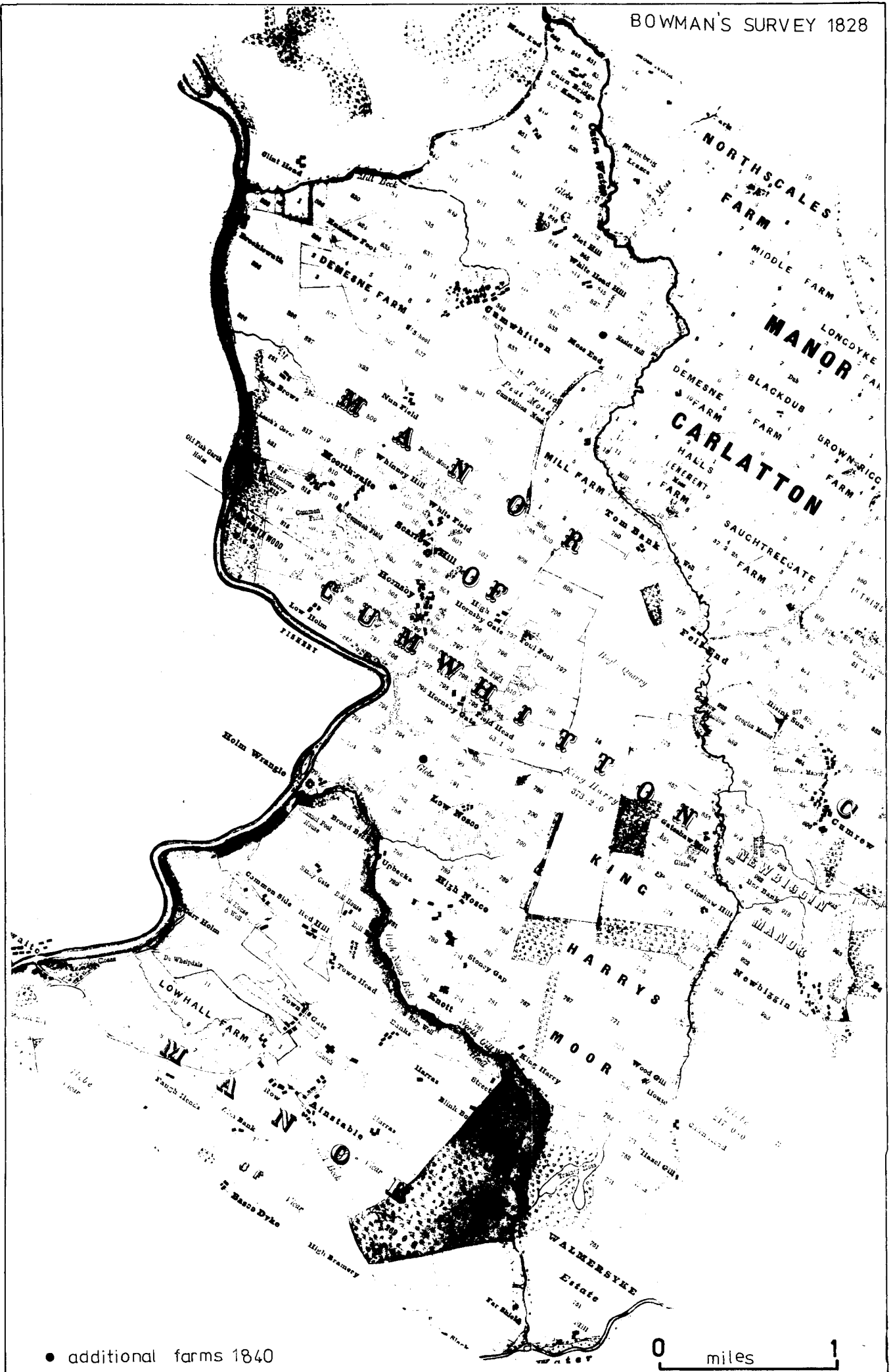


PLATE 2

Cumwhitton 1828, a reproduction of Bowman's Survey



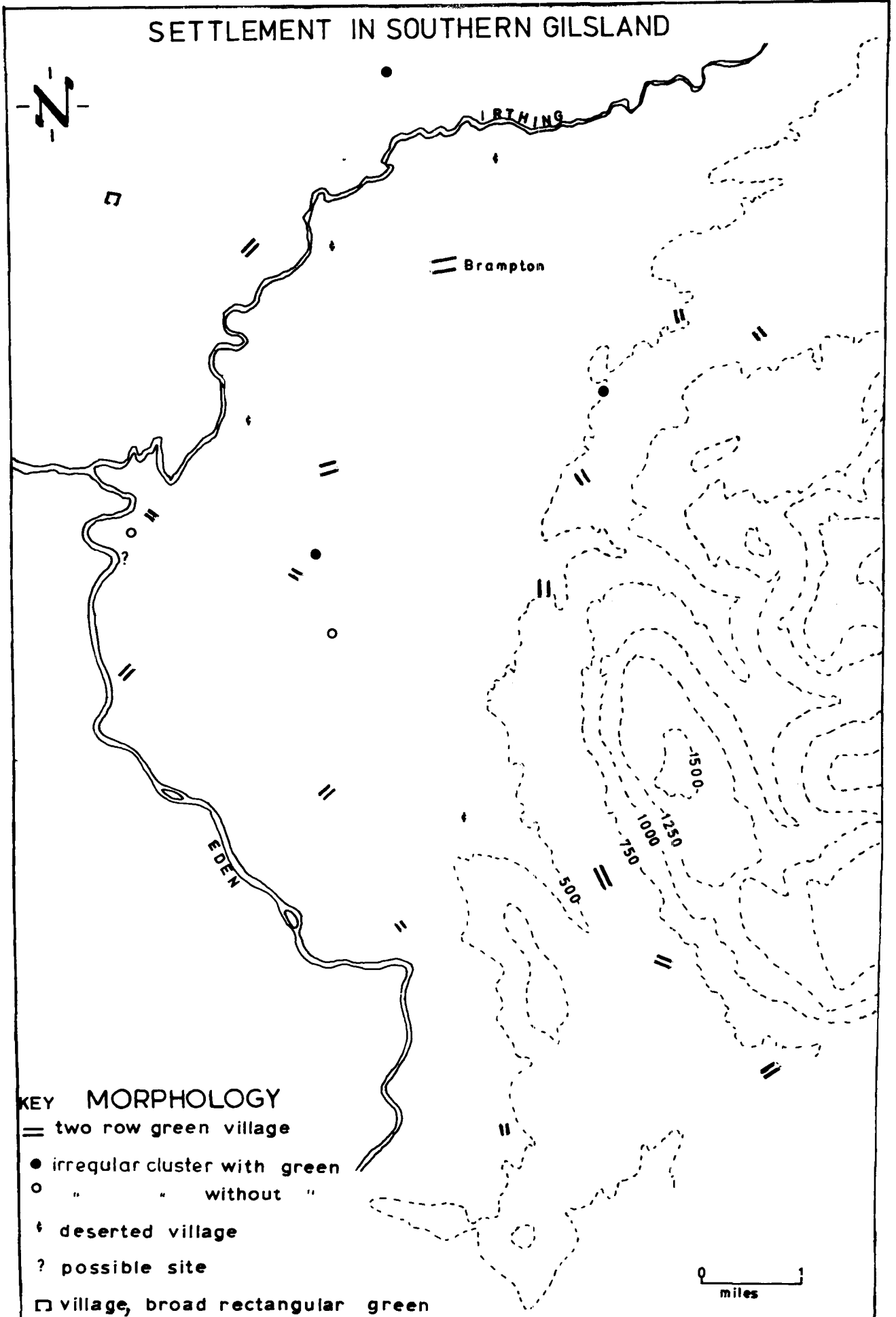
• additional farms 1840

0 miles 1

FIG. 4:1

Settlement in southern Gilsland

SETTLEMENT IN SOUTHERN GILSLAND



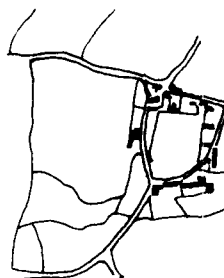
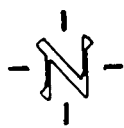
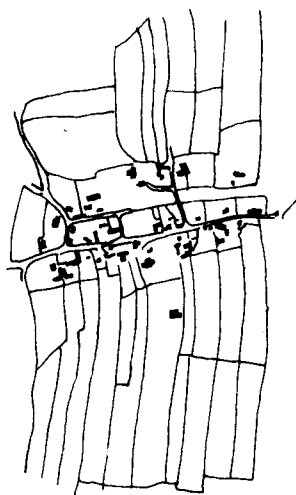
- KEY MORPHOLOGY**
- == two row green village
 - irregular cluster with green
 - " " without "
 - † deserted village
 - ? possible site
 - village, broad rectangular green

FIG. 4:2

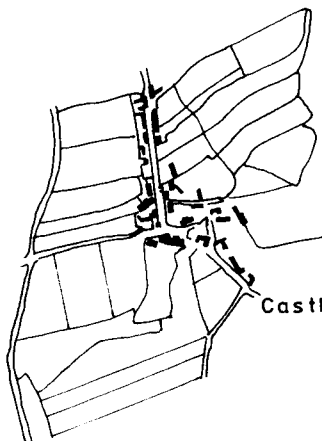
Morphology of selected settlements in Gilsland 1863

SETTLEMENT MORPHOLOGY 1863 (from 1st ed O.S.)

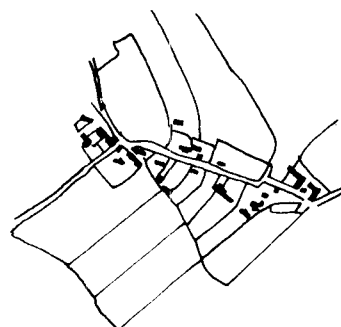
Hayton



Laversdale

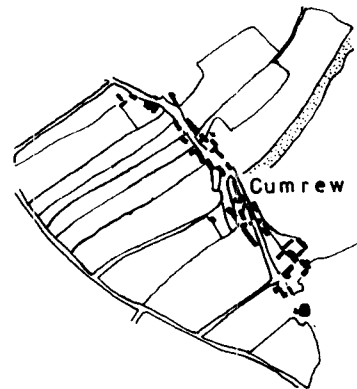
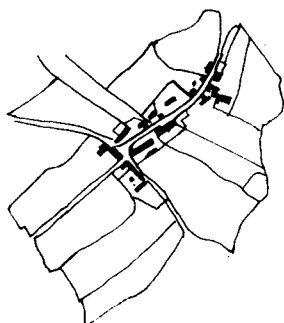


Castle Carrock



Newbiggin

Croglin



Cumrew



FIG. 4:3

- i) Cunwhitton village 1840
- ii) Cunwhitton village 1603

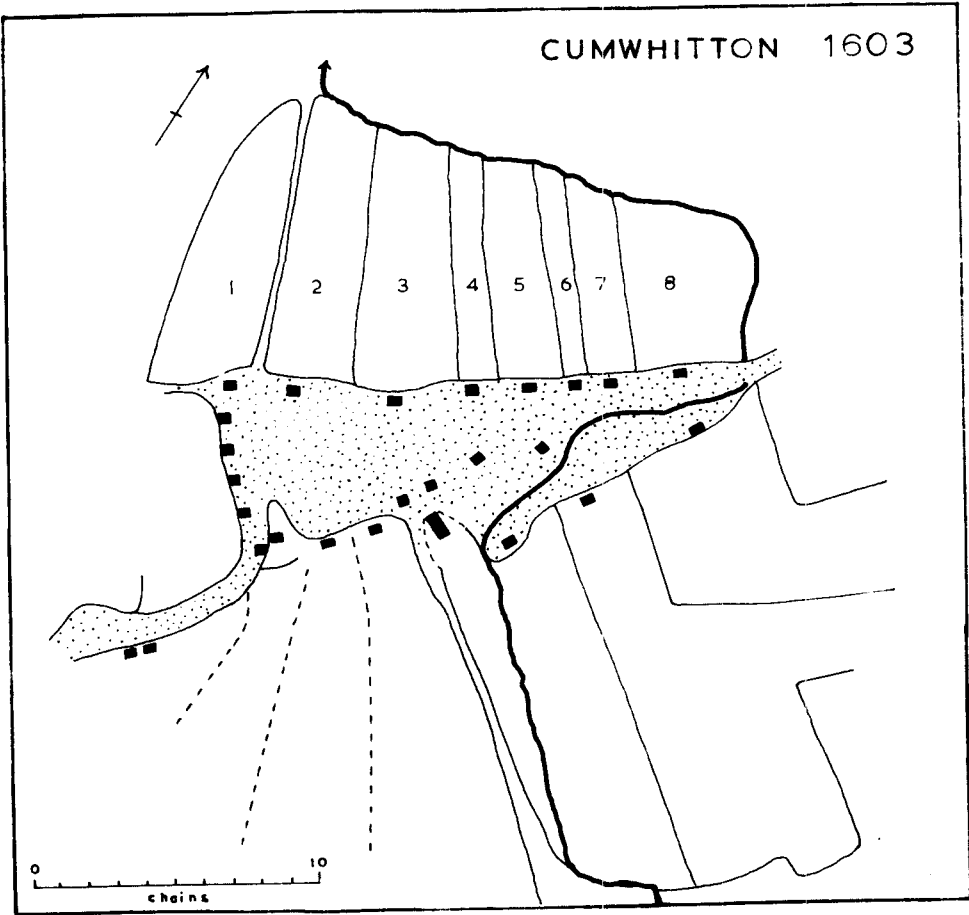
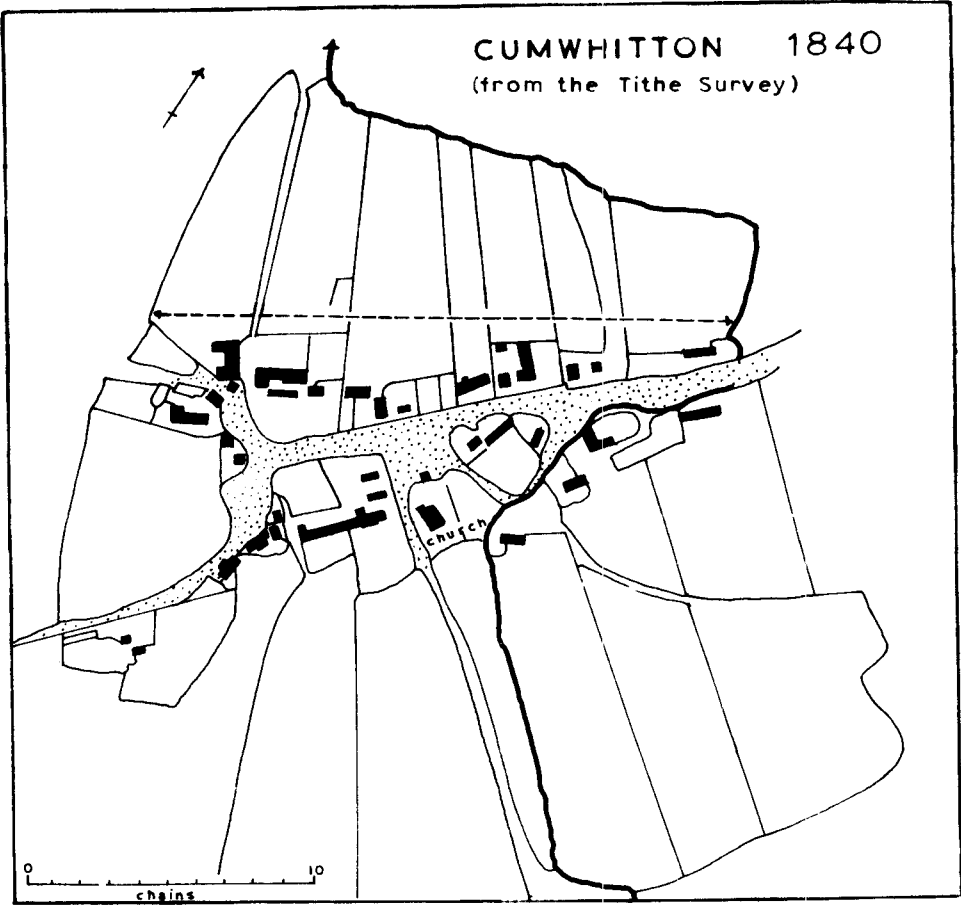


PLATE 3

Cumwhitton village and Cumwhitton Beck from the north west

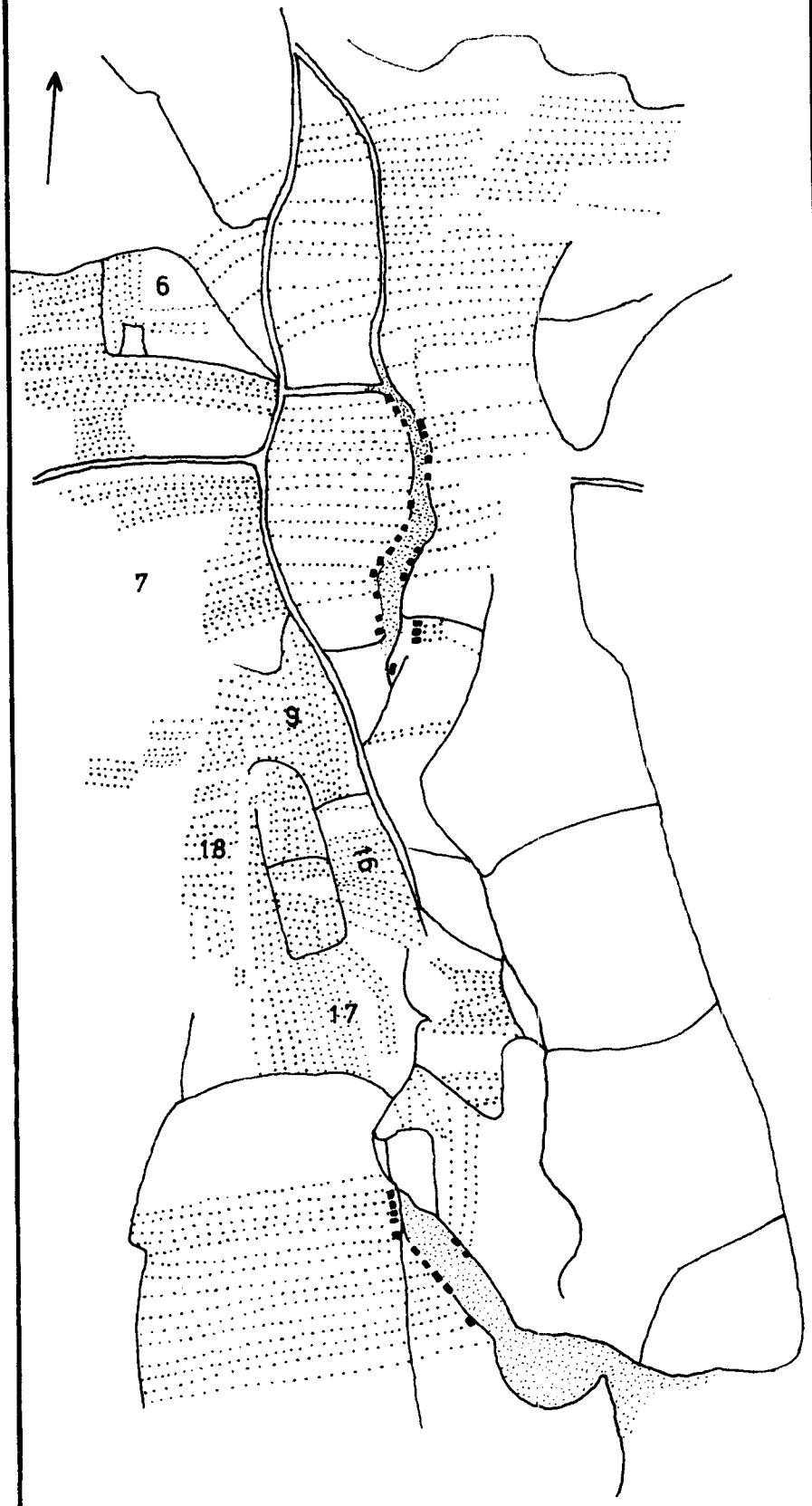


FIG. 5:1

Cumrew and Newbiggin 1603

from the seventeenth century map collection

CUMREW and NEWBIGGIN 1603



a copy of the 1603 Survey
the furlongs are numbered

FIG. 5:2

Sector Key for Cumwhitton village

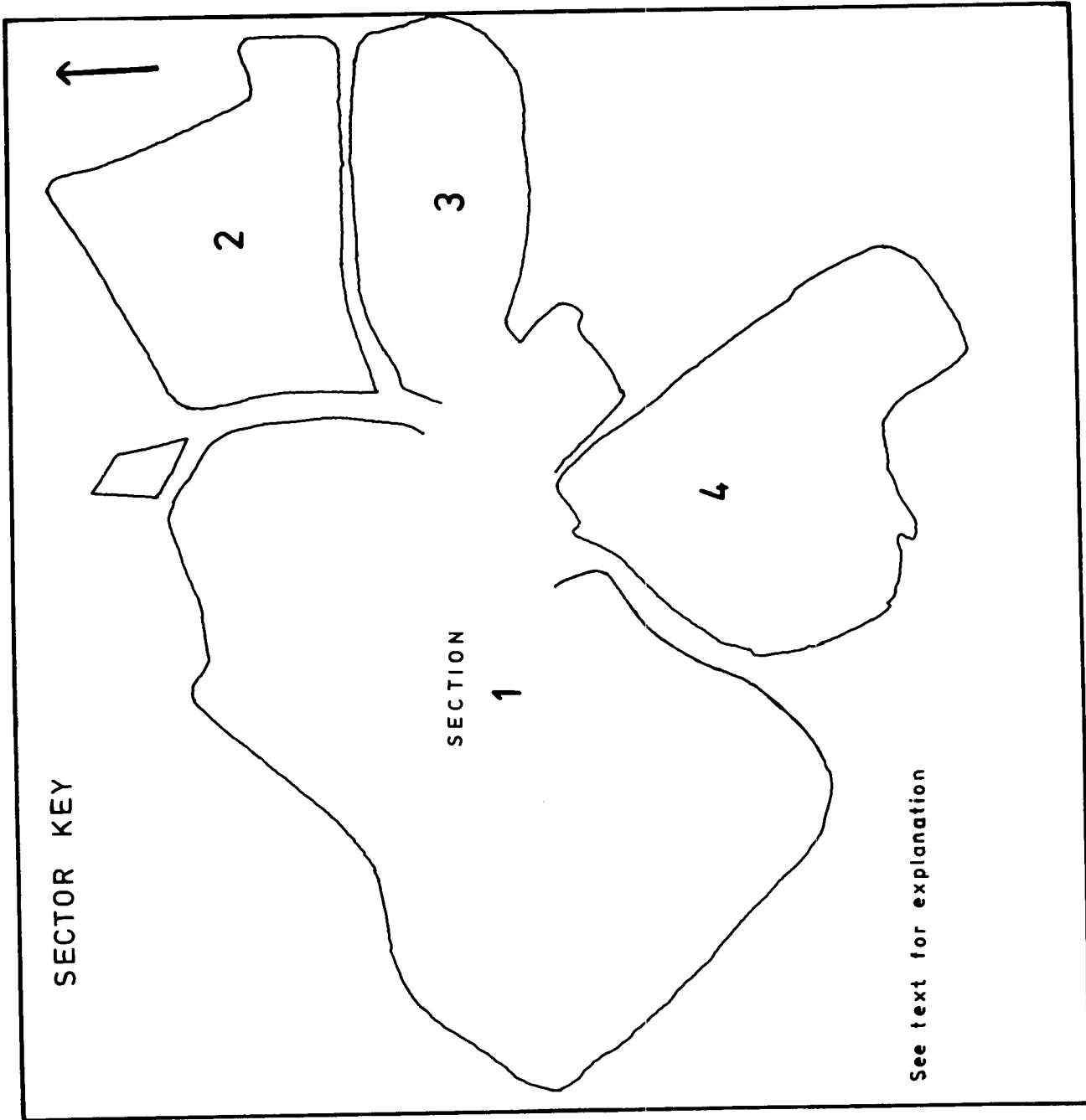
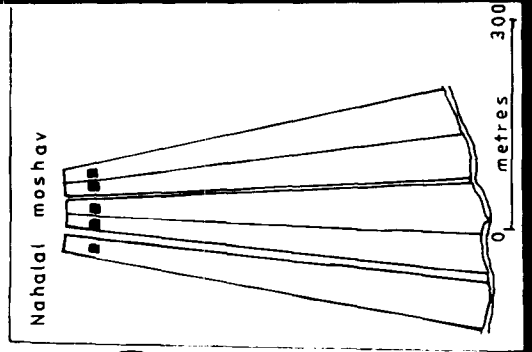
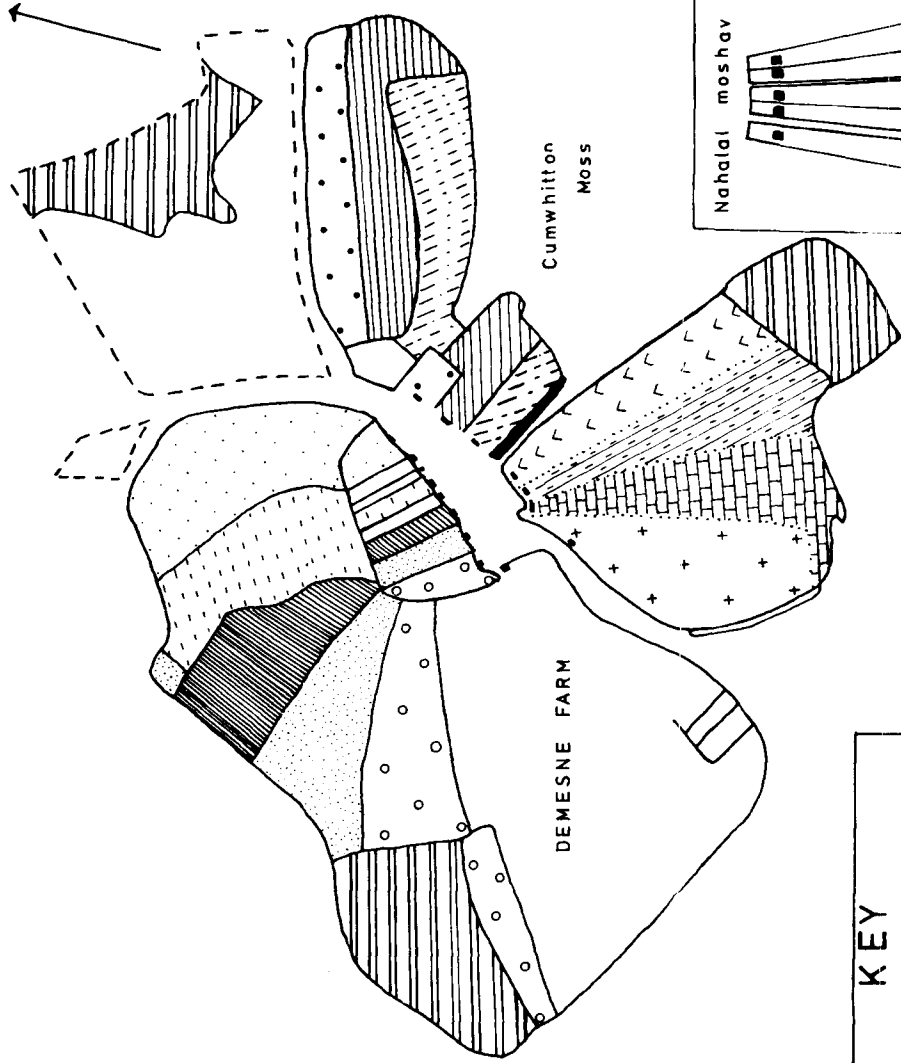



FIG. 5:3

The consolidation of farm-units in Cumwhitton 1603

CONSOLIDATION OF FARM UNITS 1603



KEY

-  shared grasslands
- (each farm-unit is differentially shaded)

The inset illustrates the planned layout of an Israeli moshav in comparison.

0 1/2 miles

FIG. 5:4

Sector 2 in Cumwhitton village - fragmentation

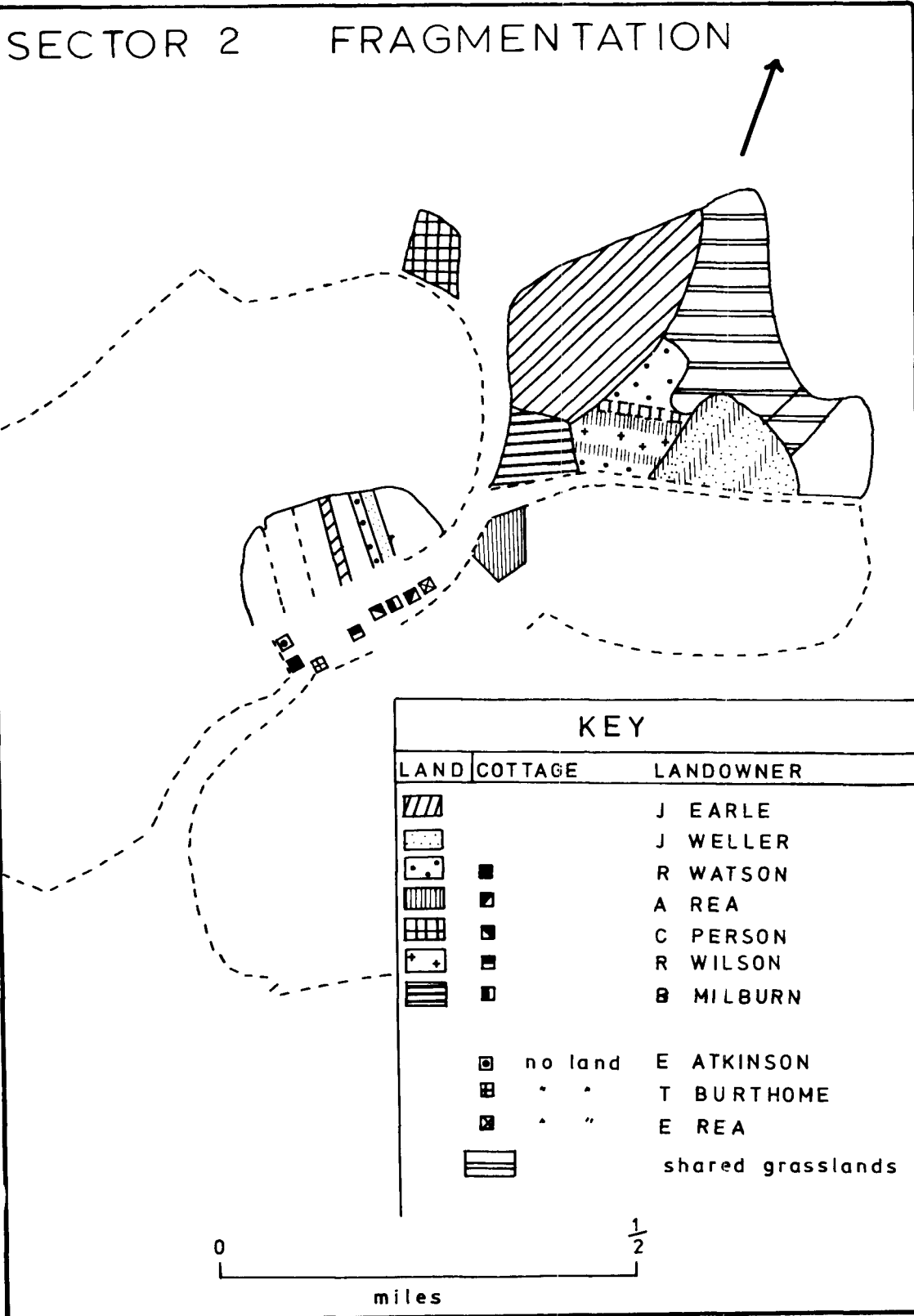


FIG. 6:1

Enclosure of the commons in Cumwhitton manor, 1801

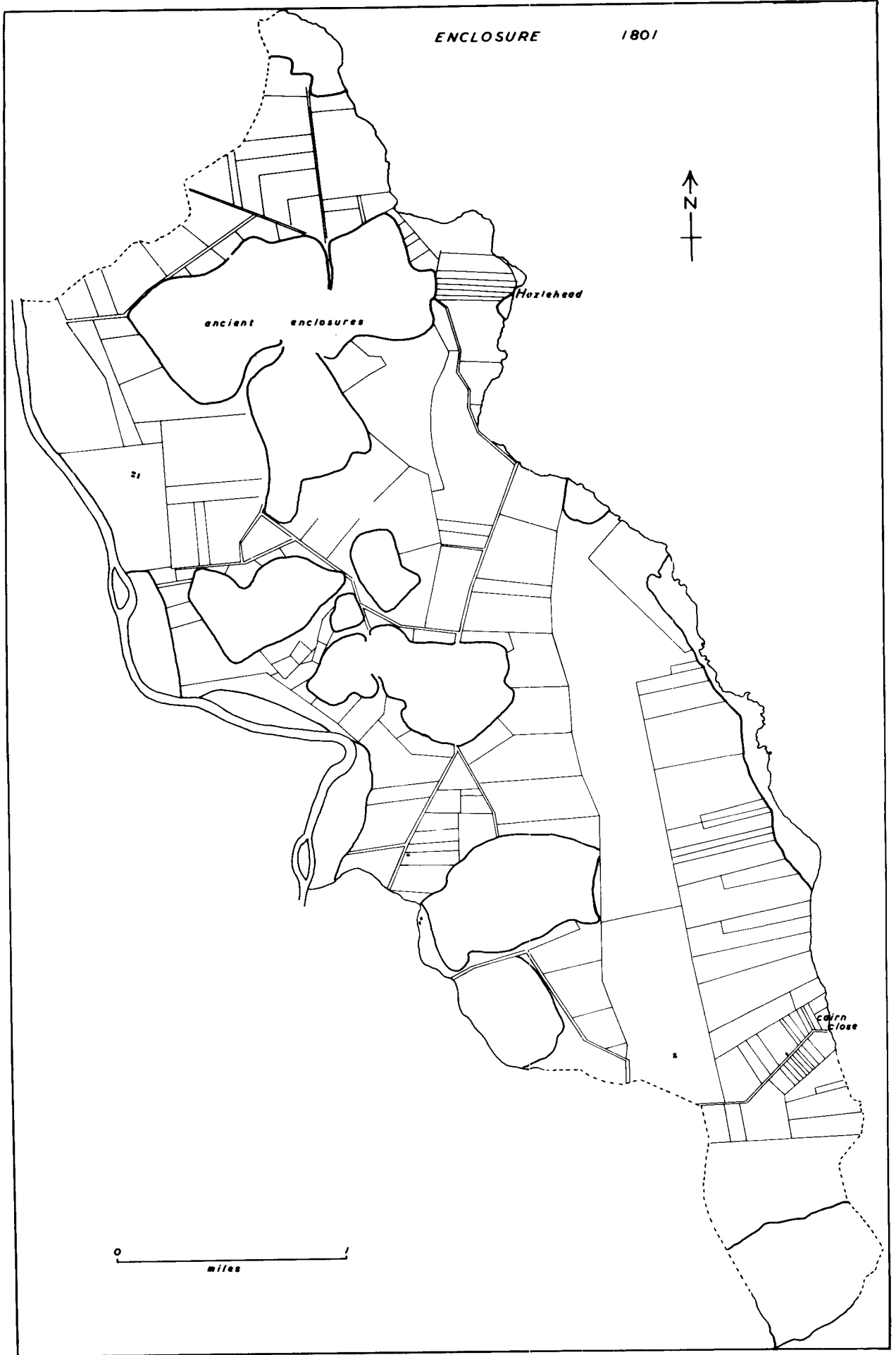


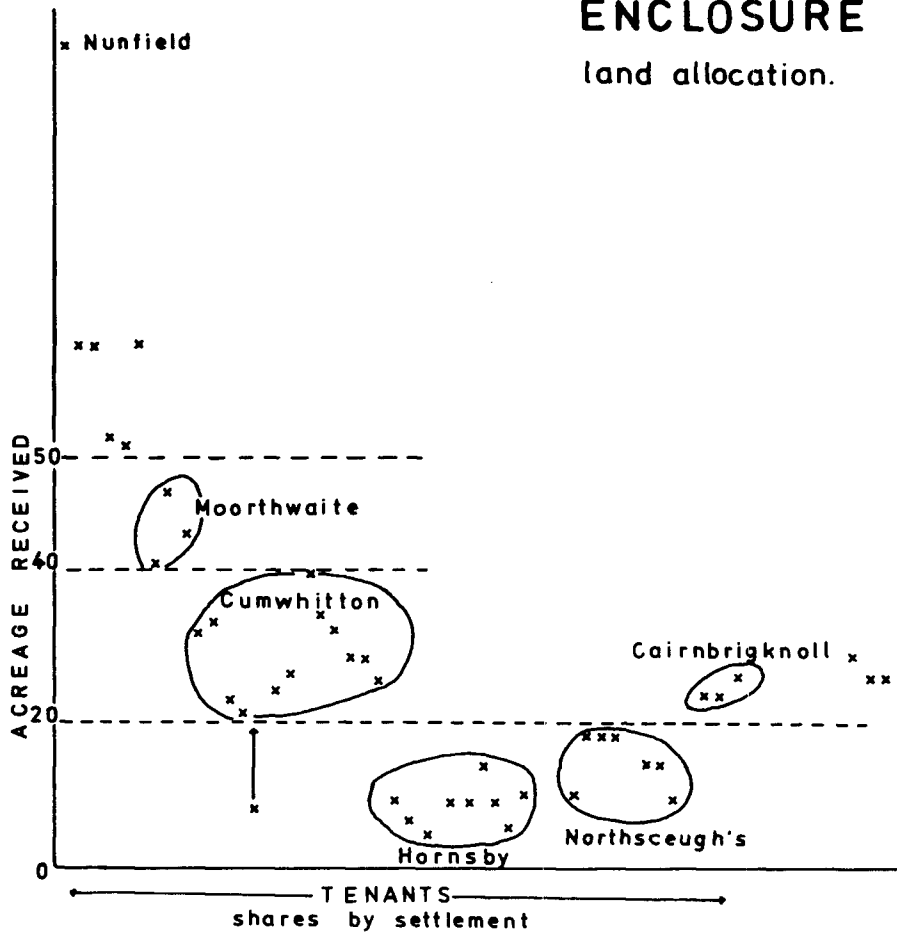
FIG. 6:2

Enclosure, land allocation

FIG. 6:3

Land transactions in Cumwhitten 1603-1832

ENCLOSURE land allocation.



Transaction information
derived from Fine Books

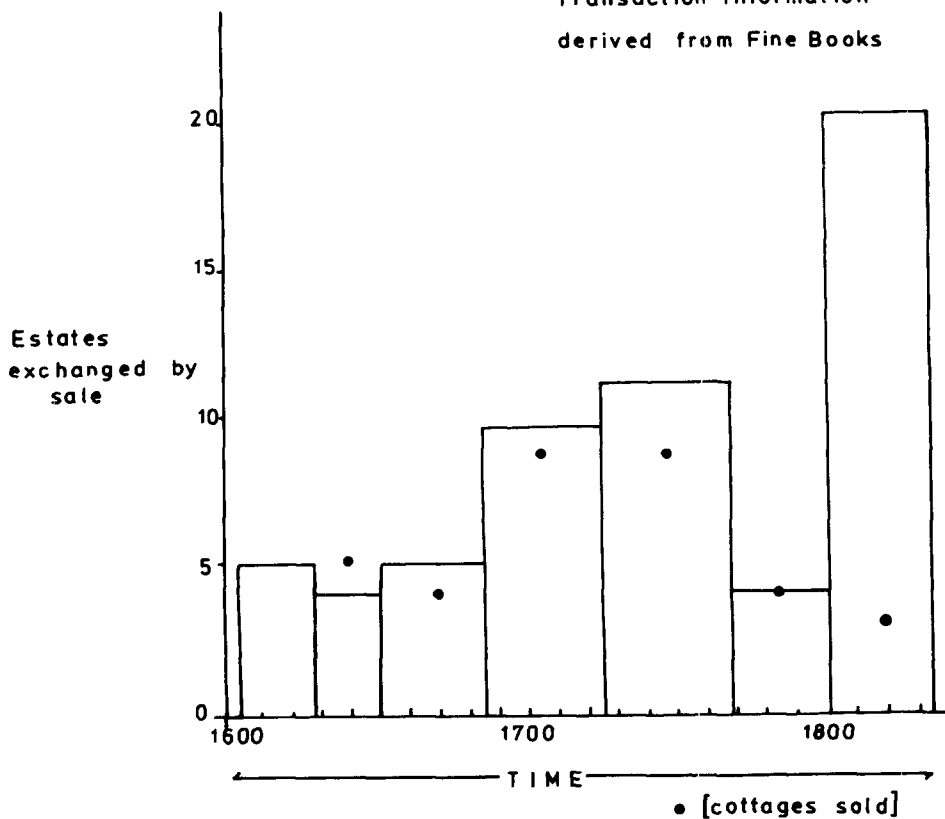
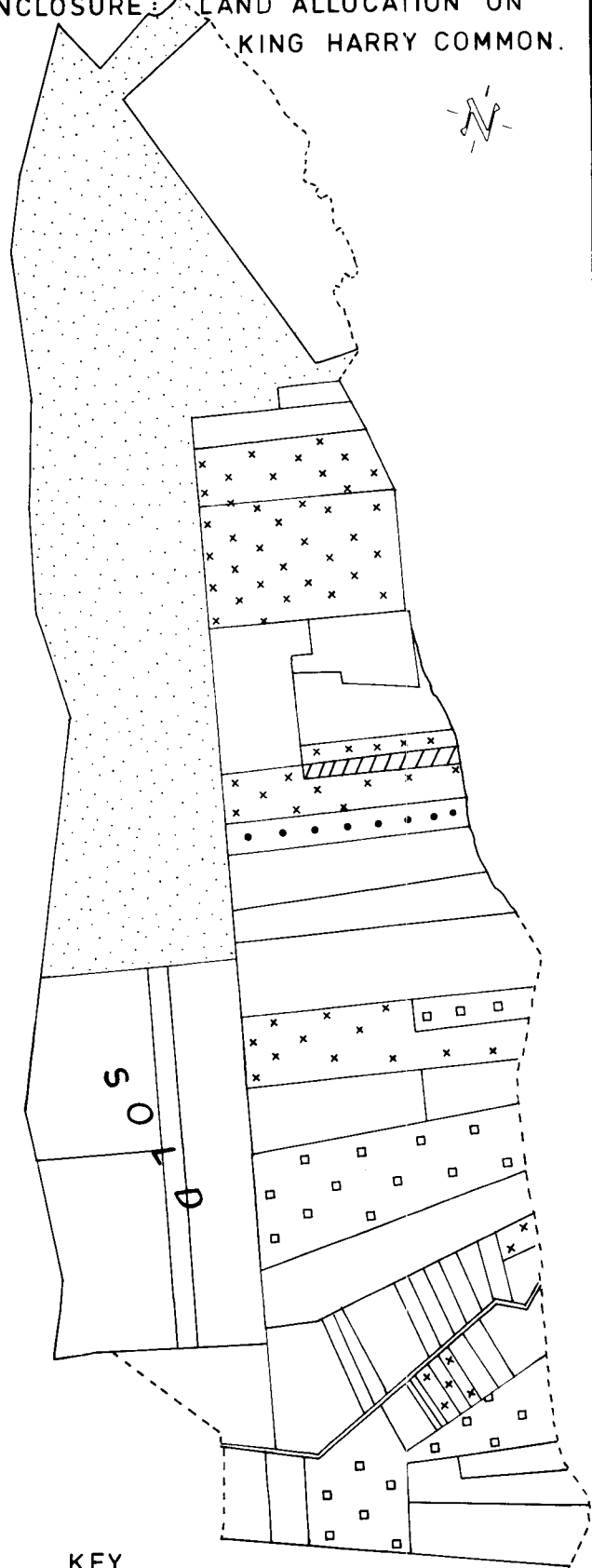







FIG. 6:4

Enclosure of King Harry Common


ENCLOSURE: LAND ALLOCATION ON KING HARRY COMMON.



KEY

-  Cumwhitton tenants
-  Cumrew "
-  Ainstable "
-  Newbiggin "
-  Glebe land

acreage received in proportion
to stints on the common.



miles

FIG. 6:5

A system of linkages related to the process of enclosure
in Cumwhitton

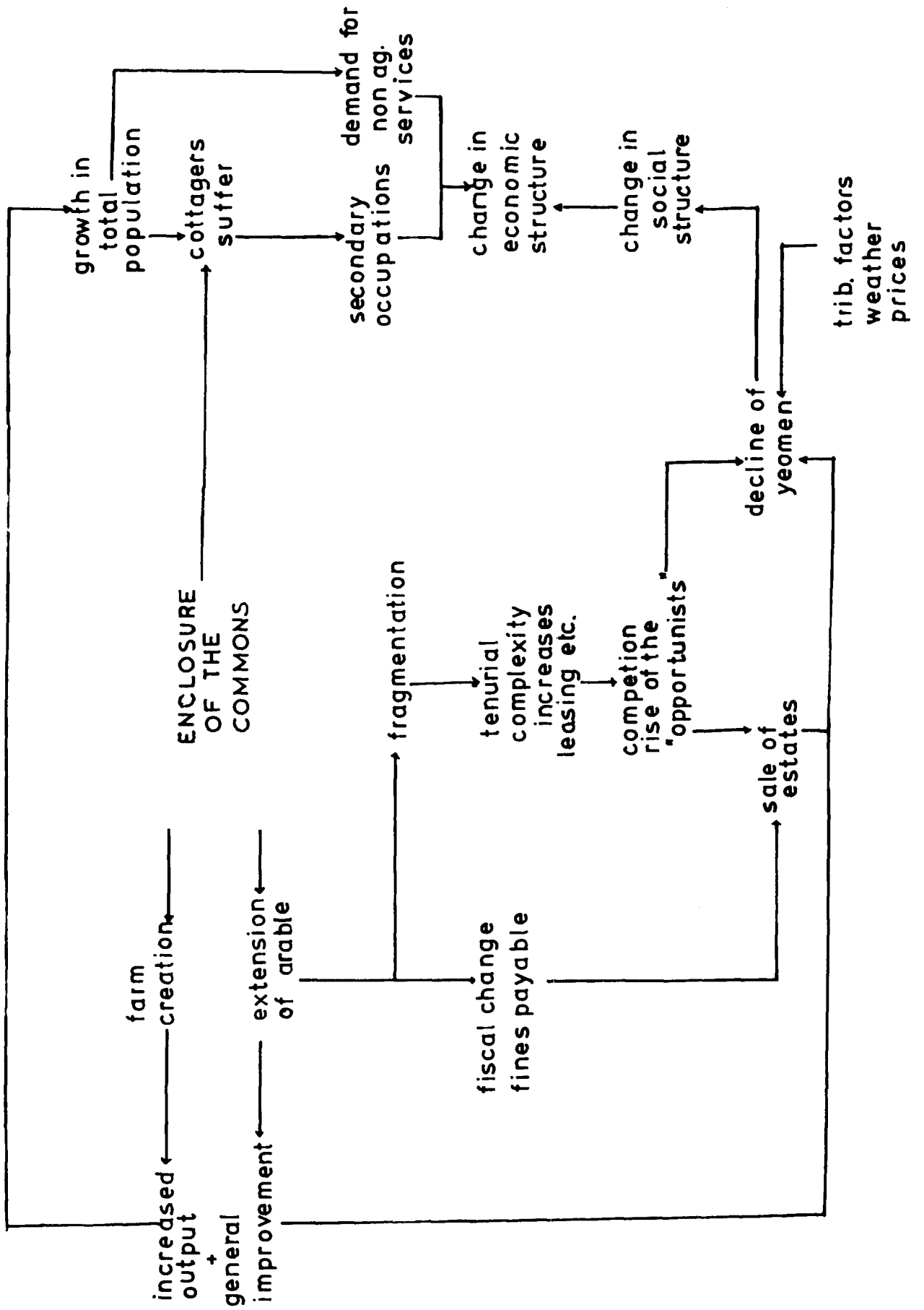


FIG. 6:6

Estate expansion by the "opportunists" in Cumwhitton

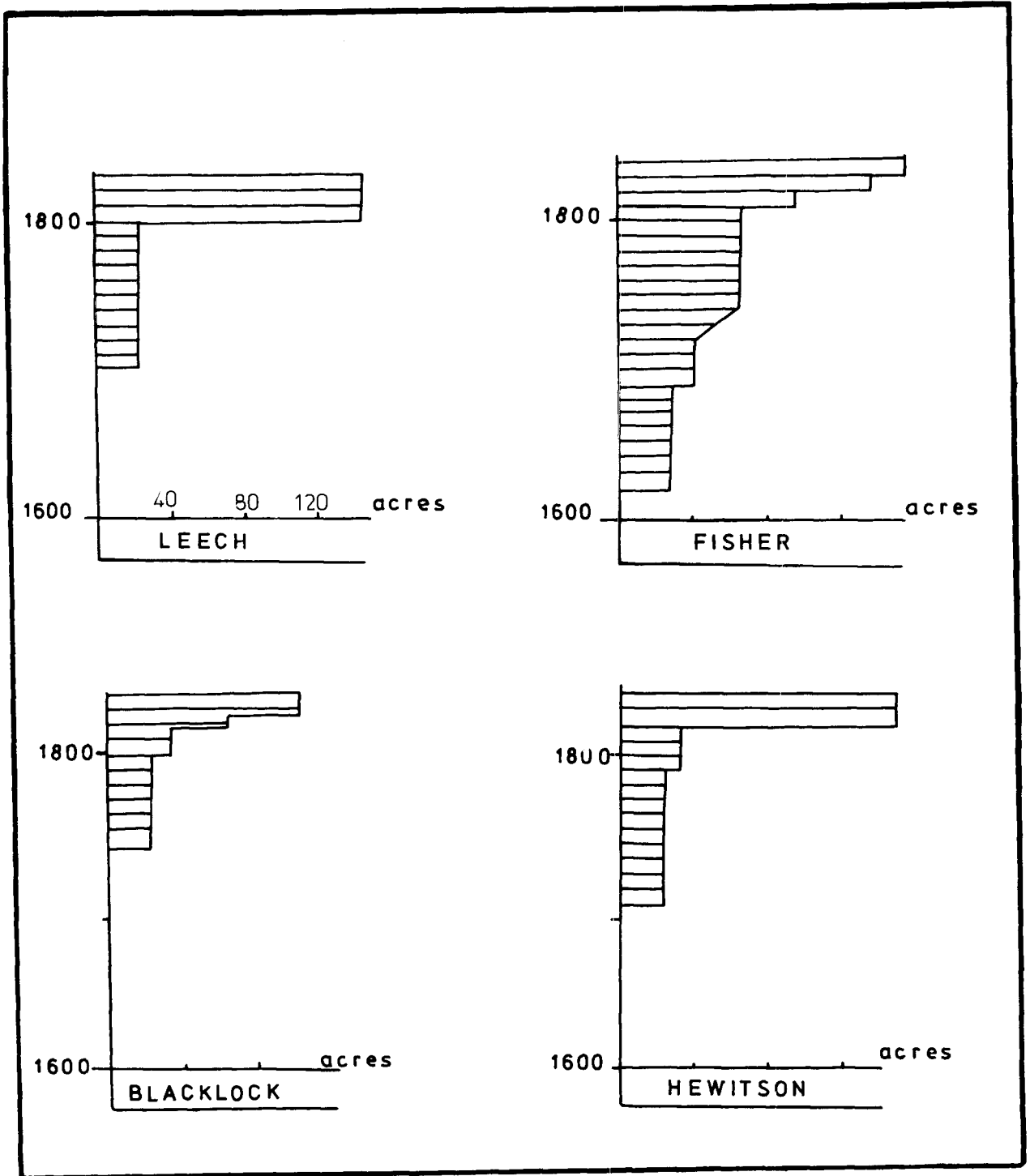


PLATE 4

Nunfield Farm

The single storey structure in the foreground represents the oldest dated farmhouse within the manor. The date 1697 is inscribed above the doorway.

PLATE 5

A thatched cottage in Hornsby village



PLATE 6

Cumwhitton village, North Western row, illustrating the late Georgian farmhouse which characterizes this row.

PLATE 7

An example of a "long" farmhouse of the S₂ variety also within Cumwhitton village.



FIG. 7:1

The distribution of Stonehouses in Cumwhitton 1603

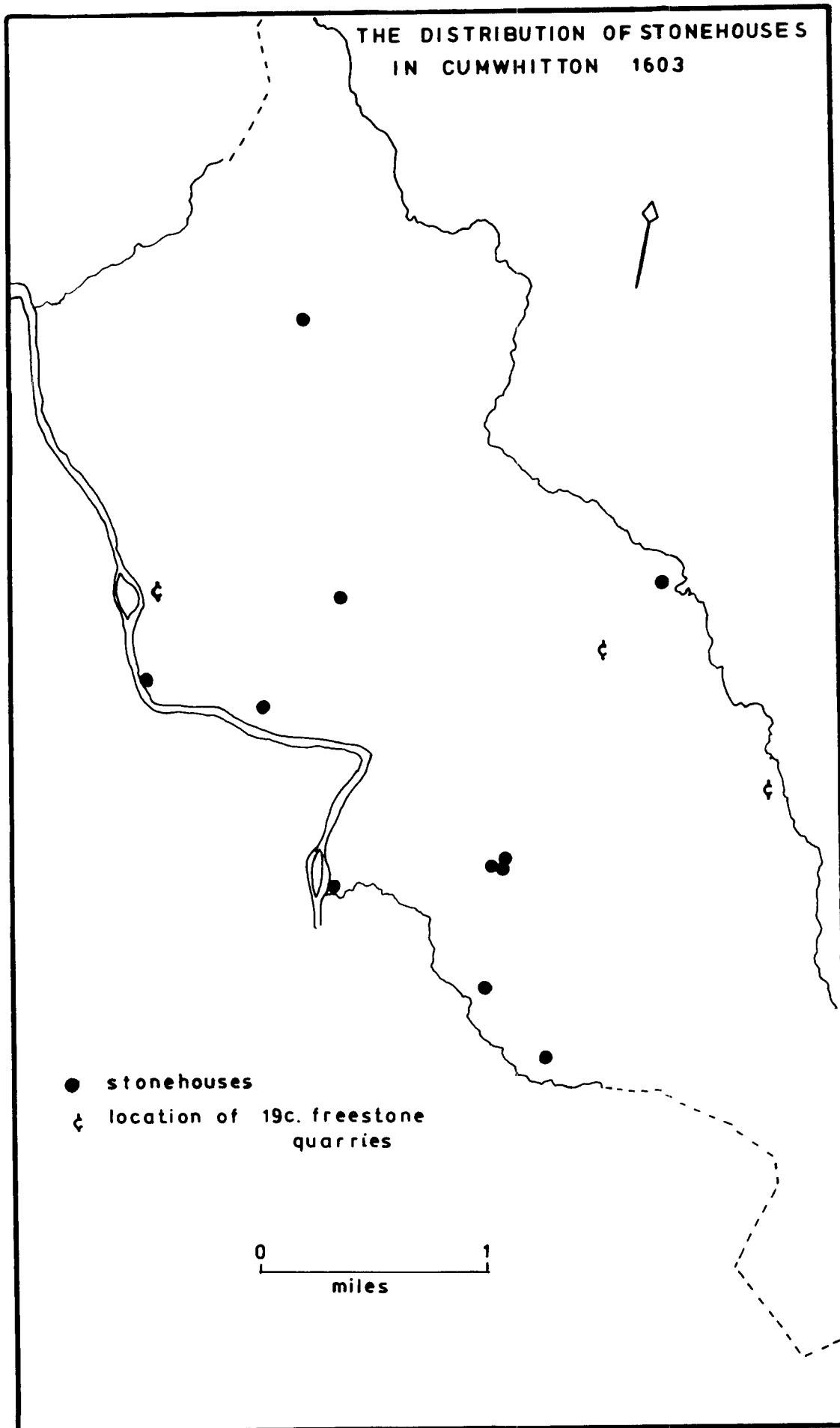


FIG. 7:2

Characteristics of the Cumbrian farmstead

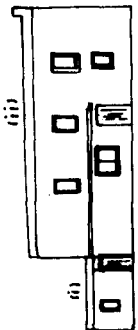
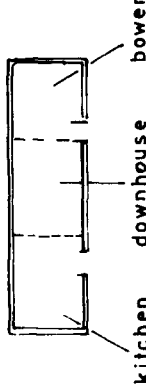
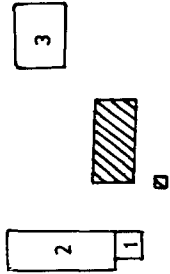
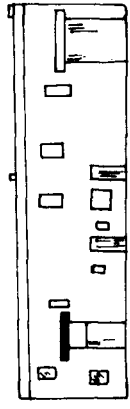
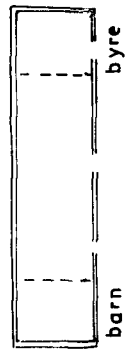
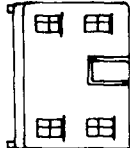

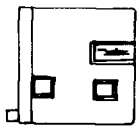
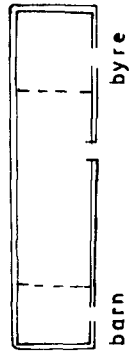

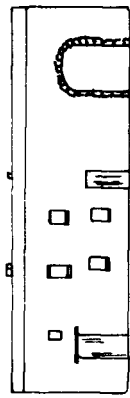
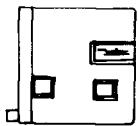
<p>THE CUMBRIAN FARMSTEAD</p> <p>a) NUNFIELD Front elevations S1 + S2</p>	<p>Ground plans</p>	<p>Spatial evolution of Nunfield</p>
 <p>(i)</p>	 <p>kitchen downhouse bower</p>	 <p>1 2 3</p>
<p>b)</p> 	 <p>barn byre</p> <p>S2</p>	<p>d)</p>   <p>Scarrowhill</p>
<p>c)</p> 	 <p>barn byre</p> <p>S2</p> <p>Cottages</p> 	 <p>CUMWHITTON S2</p>  <p>CUMWHITTON S2</p> <p>CUMWHITTON S3</p>

FIG. 7:3

Cumwhitton village - name elements 1626 and 1840

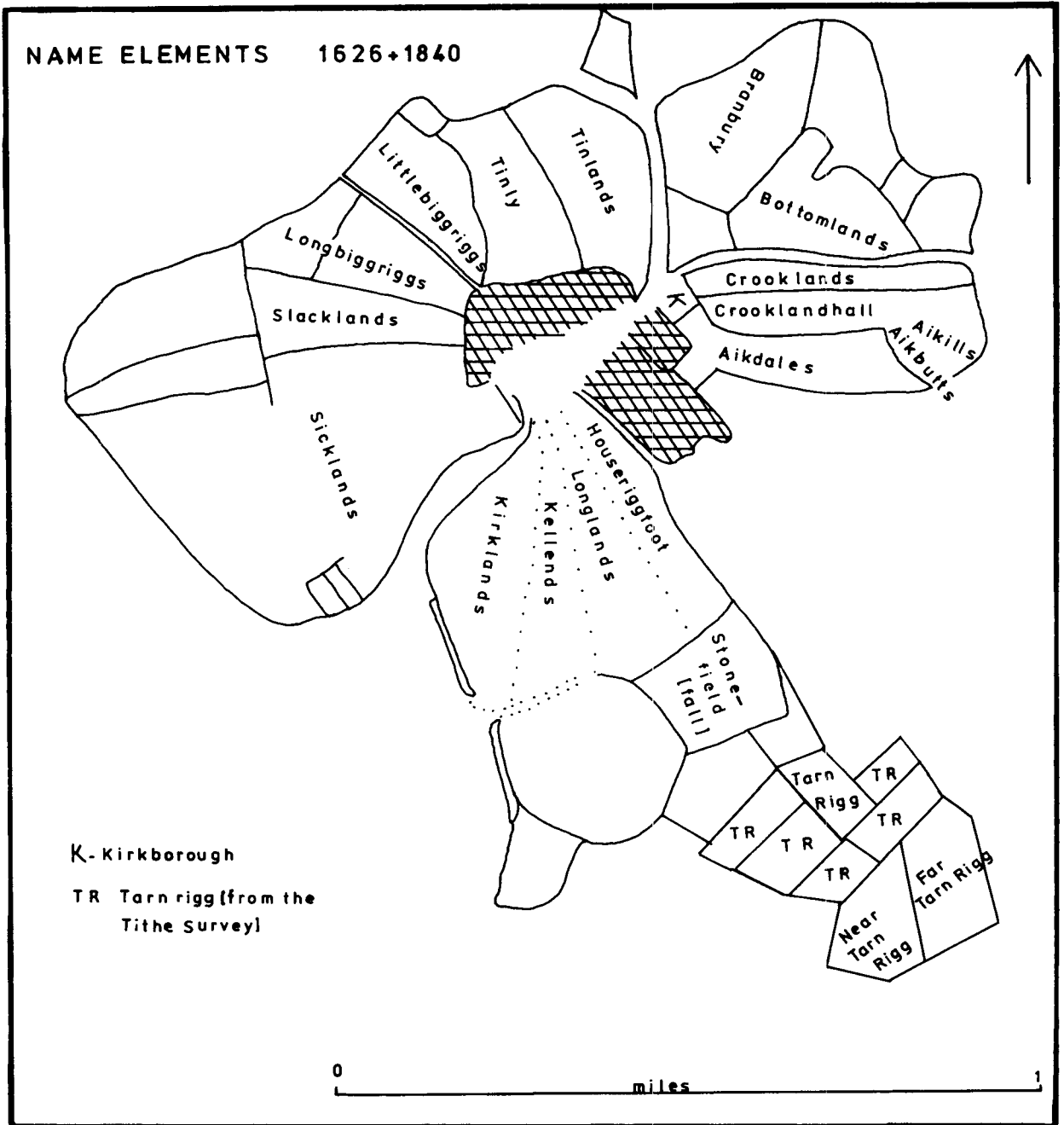


FIG. 7:4

Land use in Cumwhitton village 1603

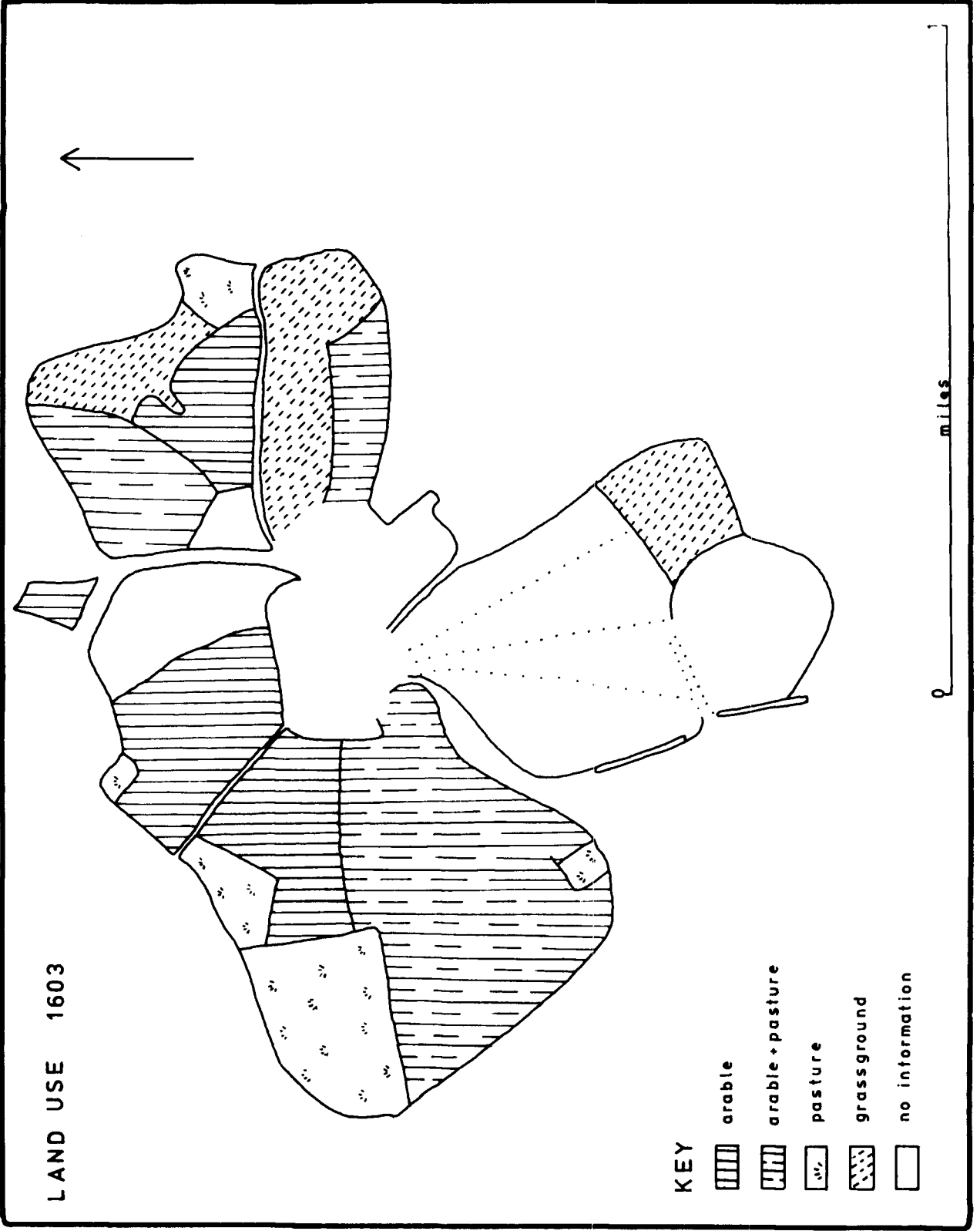
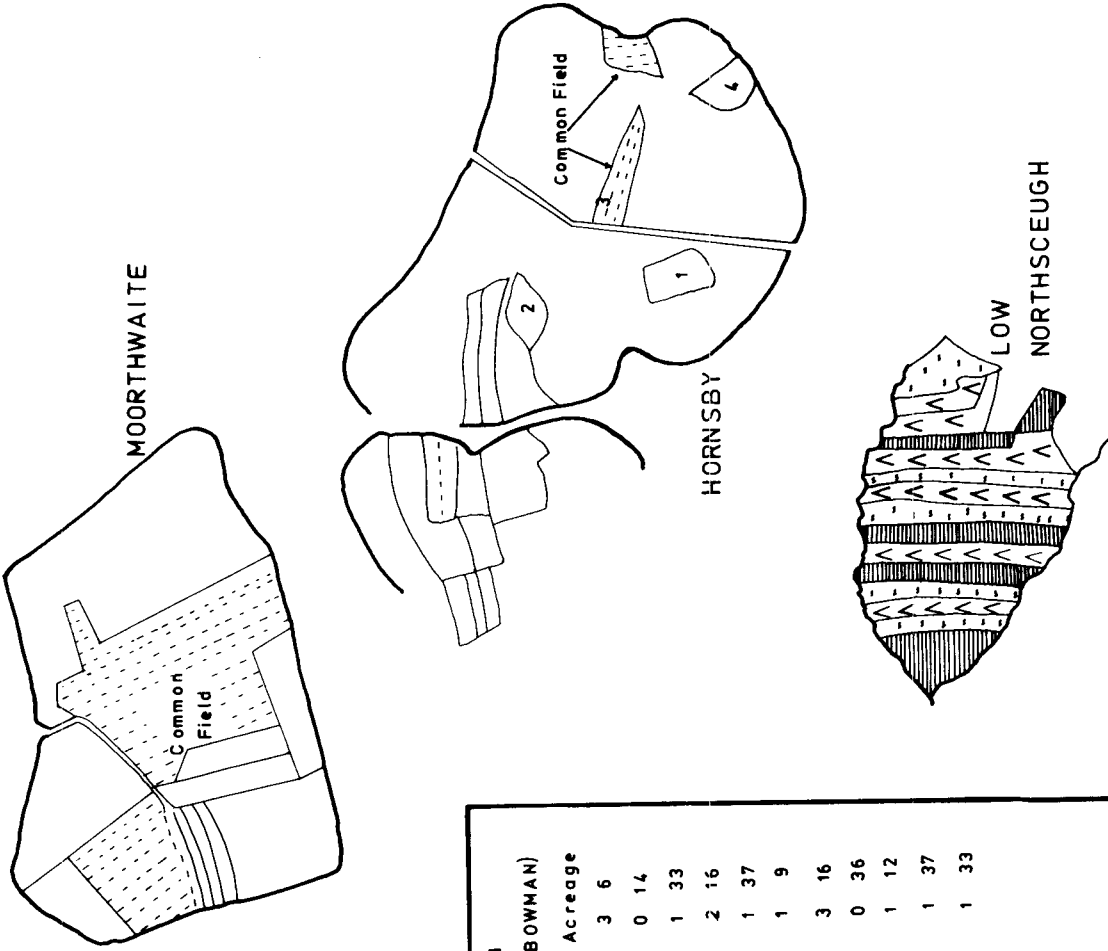


FIG. 7:5

Open Field Reconstruction at Moorthwaite & Hornsby

based on Bowman's Survey of 1828

OPEN FIELD RECONSTRUCTION



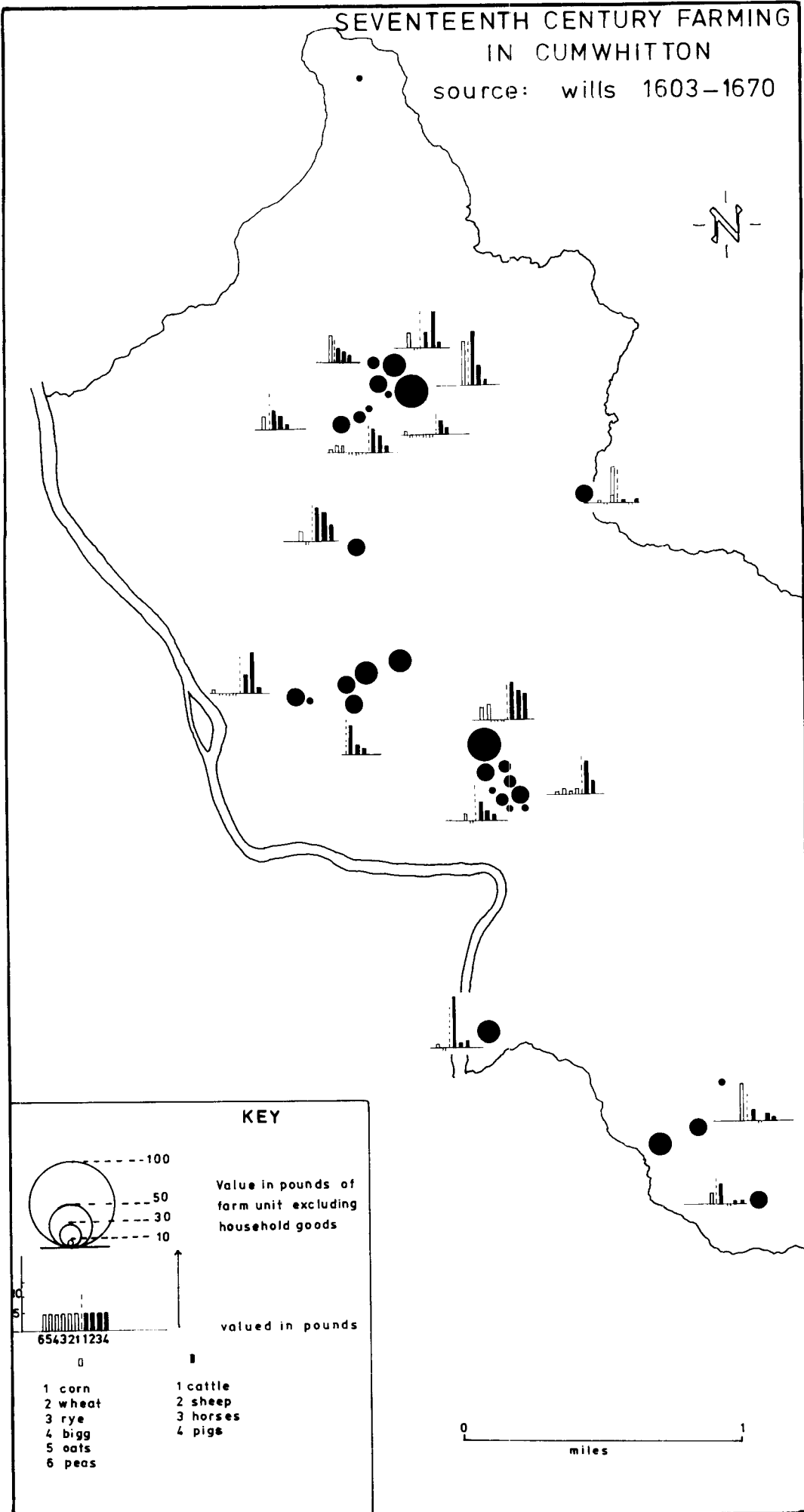
OPENFIELD PARCELS IN MOREFOOTFIELD (from BOWMAN)	
Name	Acreage
dale	1 3 6
dale	1 0 14
little dale	0 1 33
broad dale	1 2 16
butts	0 1 37
whinnyhill dale	1 1 9
leach's dyke dale	1 3 16
ranydale	1 0 36
kiln butts	0 1 12
land	2 1 37
holmhouse dale	1 1 33
ranedale	
HORNSBYFIELDS	
1 broad dale	
2 townfields	
3 ingrassdale	
4 riddingsdale	

FIG. 7:6

The structure of seventeenth century farming
in Cumwhitton

SEVENTEENTH CENTURY FARMING IN CUMWHITTON

source: wills 1603-1670



KEY

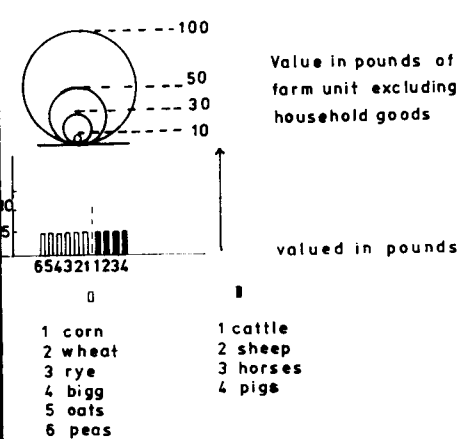
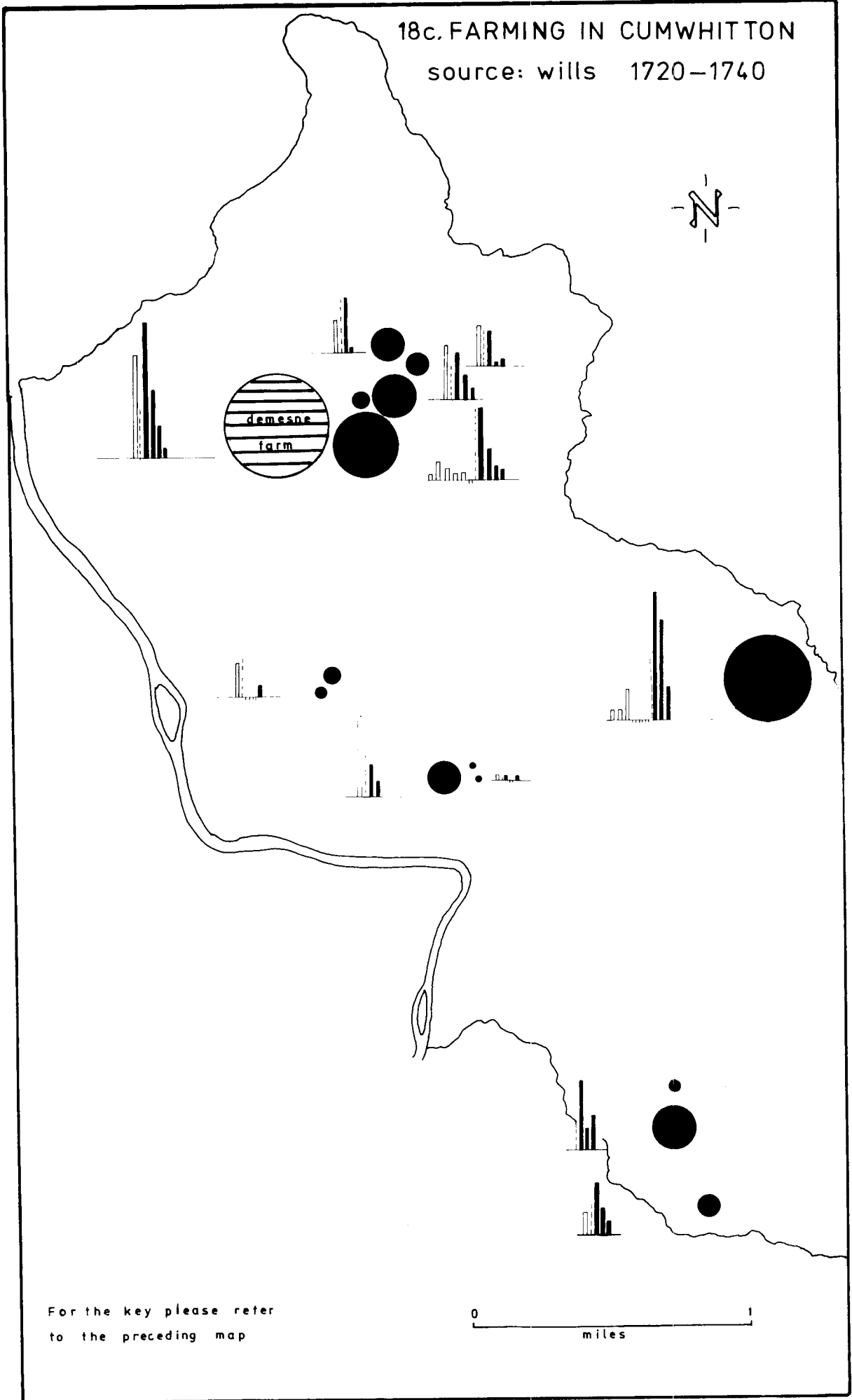


FIG. 7:7

Eighteenth century farming in Cumwhitton manor

18c. FARMING IN CUMWHITTON

source: wills 1720-1740

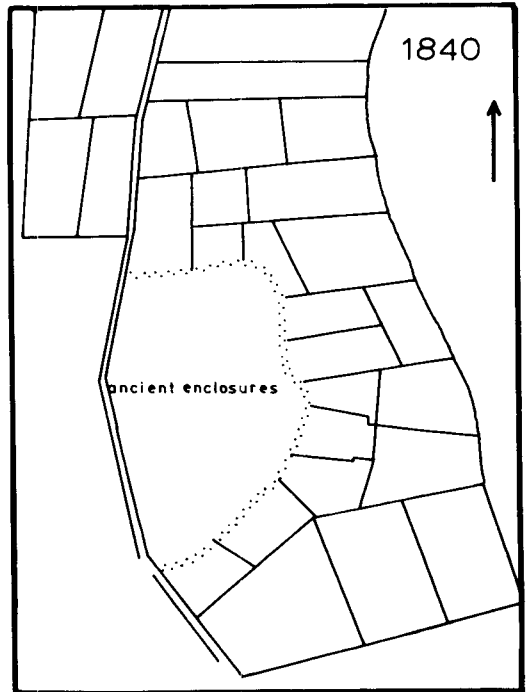
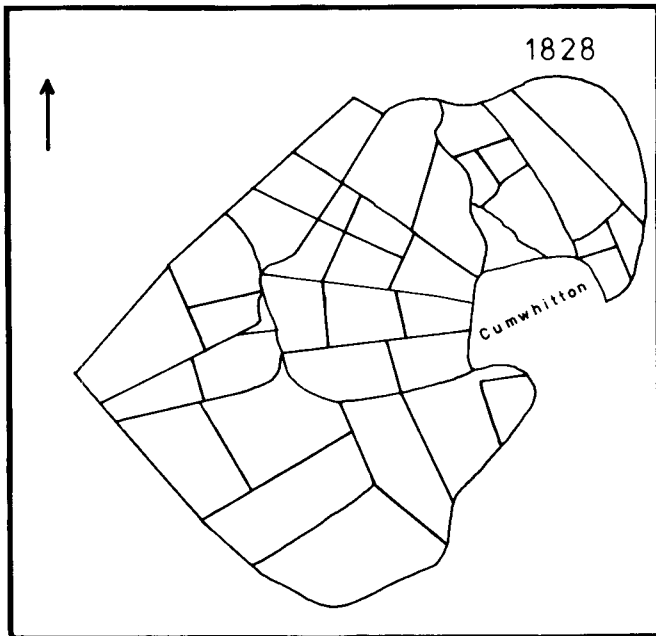
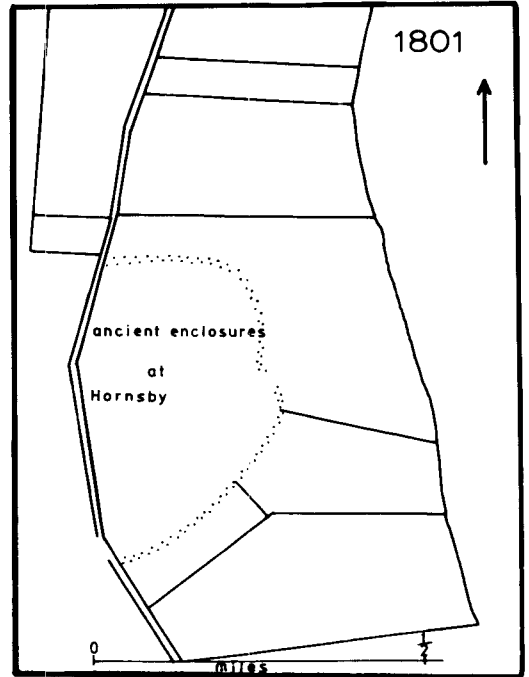
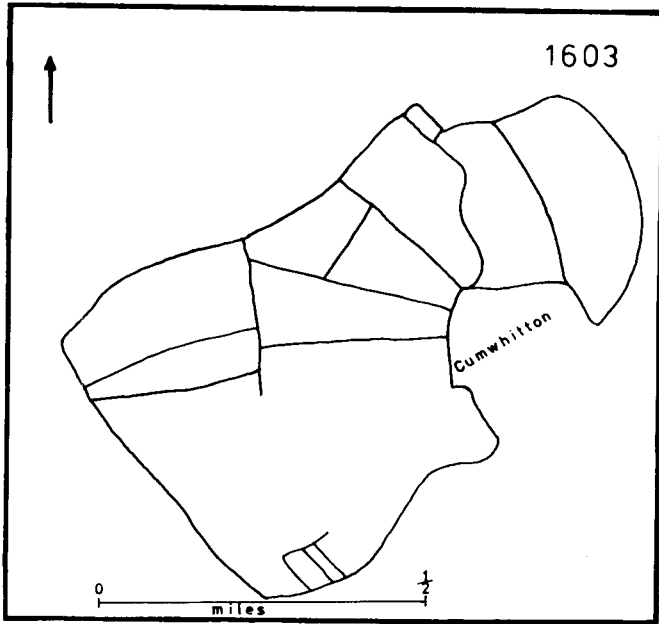


For the key please refer to the preceding map

0 1 miles

FIG. 7:8

The process of dissection in the landscape
of Cumwhitton



APPENDIX

List of Appendices

- 2:1 1603 Survey Barony Gilsland (reproduction 1934).
- 3:1 Population in Cumwhitton 1801-51.
- 3:2 Extracts from the 1841 census.
- 5:1 Conveyance 1631, Fisbgarthholme.
- 5:2 The 1603 Survey and 1626 Rental - a comparison.
- 6:1 Enclosure and estate extension 1801.
- 7:1 Inventory samples - Cumwhitton.
- 7:2 Seventeenth century inventories - herd size.

Reproduction from the Field Book for the
Barony of Gilsland of Cumwhitton Manor

CUMWHITTON.

[fol. 98]. *Cumwhitton*. The Maner of Cumwhitton lyeth betwene Hatoñ grounds and Carlatañ grounds on the north: Cumrue grounds & Croglin groundes on the easte: Ainstable groundes & the river Edeñ south: the saide river and Corbie grounds weste. That is to saye begininge at the foote of Milbeck where it falleth into Edeñ it goeth up the said becke to the foote of Horsemansike: then up the saide syke & over Achat mosse by certaine dooistons to the heade of Hudsike: then downe Hudsike into Carne: then up Carne to the head thereof and so to Walmersike & downe the said sike to Croglin Water: & downe the said water to the foote of Joansike: then up to the heade of the sike, & so by certaine dooistones over Tranamosse and the Fell called Kinge Henrie to the head of Northgilbecke: and downe that becke to Norskue becke: and downe Norskubেকে to Edeñ at the Peatwath: & so down Edeñ to the foote of Milbecke aforesaid. And conteyneth these groundes followinge.

Cumwhitton Grene the northwest side. Certaine teneñts and groundes: linge on the north side and at y^e weste ende of Cumwhitton grene: betwene the said grene & the highwaies on the east: & the coñ pasturs: on y^e north, west & south.

Richard Watson a colage at the south end of the grene next to the lanes ende: betwene the said greene & Francis Scarfs ground. red p an qd.

M^r Middleton (as Fermer to the Churchland w^{ch} belongeth to

the Abbye of Carhill) hath there more weste, a barne called the Tythbarne & a chamber called the Priests Chamber: betwene the said grene & Francis Scarffs ground. red p añ 16*d*.

Elsabeth Atkinson hath there more west, a cotage next Francis Scarfe house: betwene the said grene & Francis Scarfs ground. red p añ 4*d*.

Francis Scarff: a teneñt there more west at the southwest corner of the grene (beinge a stonehouſe) wth a great crofte of arable & pasture adjoyninge betwene the foresaid cotages & barne & the lane oñ the easte: the coñ pasture south & in parte weste: the tenem^t and ground of Anne Huitson oñ the north. red p añ

81*a*. cr. op.

Rowland Wilson & Tho Person have 2 pightles of pasture ground lyinge wthin the former crofte: by the ground of the said crofte oñ the north, west, and south: & buttinge east upoñ the coñ pasture whereof Rowland Wilson hath the pightle more north

2*a*. or. 30*p*.

& Person the other pightle more south 3*a*. 1*r*. 20*p*.

Anne Huitson the widowe of Edm Huitson, hath a teneñt & croft, at the northwest corner of the grene: betwene X^pr Earles teneñt easte and Franč Scarfes south and in parte weste red p añ

2*a*. 3*r*. op.

The same Añ hath a feilde of arable ground adjoyninge more weste: betwene Franč Scarff south and X^pr Earle north: buttinge east upon the former crofte

14*a*. 3*r*. op.

The same Anne hath a pece of pasture ground at the south west corn^r of the former: betwene Francis Scarff south, and X^pfer Earle and Tho Langrig north: buttinge west upoñ the coñ pasture

7*a*. 3*r*. 20*p*.

X^pr Earle and Tho Langrig have together a pasture adjoyninge more north: by the said coñ pasture oñ the north and easte

23*a*. 1*r*. op.

[fol. 98*d*.] X^pr Earle a pece of pasture ground at the northeast corner of the former, by the comoñ pasture oñ the weste: buttinge north upoñ his feildwaie

7*a*. 1*r*. 20*p*.

The same X^pr a pece of arable adjoyninge more easte: betwene the said waie north and Anne Huetson south and easte 11*a*. 3*r*. 20*p*.

Tho Langrig a pece of arable more north by the said waie south and Milbecke north and easte

15*a*. 2*r*. 20*p*.

X^pr Earle a pightle of pasture ground more north by the said becke south and the comoñ pasture north and west 1*a*. 2*r*. 20*p*.

Jo Dixon a feilde of arable adjoyninge more eastē: by the com̄ pasture in parte north: Edward Halles grounde oñ the eastē: and the becke north and weste

17a. 1r. 20p.

Xpr Earle a pece of ground adjoyninge more south wth a tenem^t upoñ it: betwene the tenem^t of Anne Huitsoñ oñ the weste & the tenem^t of Tho Langrig eastē: buttinge north upoñ the towne grene: south upoñ the becke. red p añ

2a. 2r. 15p.

Tho: Langrig a tenem^t and ground adjoyninge more eastē: buttinge as the former red p añ

2a. 3r. 10p.

Jo Earle a tenem^t and ground adjoyninge more east: buttinge as the former red p añ

1a. 0r. 10p.

Jo Dixon a teneñt and ground adjoyninge more east: buttinge as the former: wth a stonehouse built upoñ the grene. red p añ

1a. 2r. 0p.

Richard Watson a teneñt and ground adjoyninge more eastē: buttinge as before. red p añ 22d.

0a. 3r. 0p.

Jo: Weller a tenem^t and ground adjoyninge more eastē: buttinge as y^e former. red p añ 3s.

1a. 0r. 15p.

Tinlawe. Edward Hall a teneñt more eastē wth a crofte adjoyninge more north called Tinlawe: liinge betwene the lane oñ the eastē: and Jo Dixons foresaid feilde oñ the weste: buttinge north upoñ the comoñ pasture and another litle lane red p añ

26a. 0r. 0p.

Xpr Persoñ a cloße of arable more north betwene the said litle lane south: and the comoñ pasture east, north and weste

4a. 2r. 20p.

Other groundes and teneñts more eastē: betwene the towngreñ and the comoñ lane oñ the weste: the comoñ pasture oñ the north and eastē: and a comoñ waie by the churchyard and Churchland oñ the south.

Bartholmew Milburne a pece of grounde by the said com̄ lane oñ the weste: Jo Earles grounde north and a com̄ feildwaye south

5a. 2r. 0p.

Jo Earle a pece of arable & past^r adjoyninge more north: by the said comoñ lane weste and the comoñ pasture north

17a. 0r. 0p.

Jo: Weller, Anthonie Rea, and Riç Watson: a pece of grasground adjoyninge more east: betwene the arable landes oñ the south, and y^e comoñ pasture oñ the north and in parte easte

19a. 0r. 0p.

Weller 2 ptes. to Reaes one. Jo Weller and Anthonie Rea a

square pece of grasground adjoyninge more easte: by Nich:
Halles gronde oñ the east and the commoñ pasture oñ the north

2a. 2r. 0p.

[fol. 99.] Nich: Hall a close of pasture adjoyninge more easte:
by the comñ pastre oñ the north and easte and the comñ feildwaie oñ
the south

6a. 0r. 20p.

Jo Weller a thre cornerd pece in the feild adjoyninge more
west: by the said waye oñ the south

1a. 1r. 25p.

Anthonie Rea the next pece west: buttinge south upoñ the saide
waye

0a. 3r. 20p.

Jo: Weller the next pece weste: buttinge south as before

2a. 0r. 10p.

Anth Rea the next pece weste: buttinge south as before

1a. 0r. 10p.

Jo Weller the next pece weste: buttinge south as before

2a. 1r. 15p.

Anth Rea the nexte pece weste: buttinge south as before

1a. 1r. 15p.

Jo Weller the next pece weste: buttinge south as before

1a. 0r. 15p.

Anthonie Rea the next pece weste beinge a headlande oñ the
west and buttinge south as before

0a. 1r. 38p.

Rich: Watson a pece more west: by the said waie south:
butting east (as also 6 peces nexte followinge) upoñ the former
headlande

0a. 0r. 33p.

Anth: Rea the next pece northwarde

0a. 3r. 5p.

Rowland Wilson the next pece northwarde: extendinge some-
what farther weste

1a. 0r. 35p.

Anthonie Rea the next pece northward

0a. 2r. 5p.

Xpr Persoñ the next pece northward

1a. 1r. 5p.

Richard Watson the next pece northward

0a. 2r. 0p.

The same Rich: the next pece northwarde: by the partable
grasgrounde north and in parte easte

2a. 3r. 0p.

Nicholas Hall a pece of grasgrounde more south liinge in length
by the feildwaie oñ the north: buttinge easte upoñ the comoñ
pasture west upoñ a roode of the widowe Rea

12a. 1r. 0p.

Thomas Dridoñ the nexte pece southward grasground, by W^m
Achesoñ south: buttinge as the former

20a. 2r. 20p.

Elsabeth Rea widowe a rood of añ land beinge a headland at the
weste endes of the 2 former peecs buttinge north upoñ the way

0a. 1r. 15p.

Anthonie Rea a pece adjoyninge more weste: by the streete weste: the feildwaie north: and Nich. Hall south 2a. 2r. op.

Nich: Hall a teñte and ground adjoyninge more south: by Willūm Achesoñ easte: Tho Dridoñ south, and the streete weste. 3a. 3r. op.

W^m Achesoñ a pece of aī and pasture adjoyninge more easte: and it extendeth eastward betwene the formeī ground of Tho Dridoñ oñ the north and easte: and the comoñ pasture south 17a. cr. op.

Tho: Dridoñ a teñte and grounde adjoyninge more south: by the two former oñ the north: buttinge easte upoñ the Comoñ pasture: weste upoñ the greene: wth a house & a litle yard at the said weste end situate upoñ the greñe by the becke side. red p añ 5a. cr. 2op.

W^m Achesoñ a teneñt and ground adjoyninge more south by the becke oñ the south: buttinge east and weste as the former. red p añ 4a. 1r. 2op.

Cumwhilton Church. The church and churchyard, & a pece of churchlande adjoyninge more south: betwene the saide becke north and a common waie south: buttinge easte and weste as before. The Churchlande is belonginge to the Abbye of Carlile: and is nowe in ferme of Mistresse Middletoñ 2a. 2r. op.

[fol. 99d.] Rowland Wilsoñ a cotage built upoñ the grene: by the churchyard oñ the easte red p añ 2s.

Xp̄fer Persoñ a cotage there adjoyninge by the said churchyarde easte as the former red p añ 2s.

Bartholmew Milburnē a cotage more north built upoñ the greene by the ende of the litle short lane oñ the south red p añ

Anthonie Rea a cotage and yard adjoyninge by the said lane south and the becke easte red p añ 0a. 1r. op

Elsabeth Rea widowe a cotage built upoñ the greñe at the northweste corner of the former yard. red p añ 6d.

Other teneñts and grounds more south: betwene the saide waie next the Churchland & the coñ pasture north: the towngrene in parte west: and the said coñ pasture south and easte etc.

Humfrye Achesoñ a tenem^t and ground: by the coñ pasture & the said way next the churchlande north: buttinge weste upoñ the greene: east upoñ the partable lande betwene him & Robt Earle. red p añ 16a. cr. 2op.

Robt Earle a teneñt and ground adjoyninge more towards the

southwest by Rowland Scarrowes ground west buttinge as the former. red p añ 19a. 1r. op.

The said Roðte and Humfrye holde a peçe of grasground called Stonefall at the easte end of the former peeçe: by Nunland south and the comon pasture north and easte 20a. 2r. op.

Rowland Scarrowe a teneñt and grounde more weste: by the foresaid tenem^t and grounde of Roðt Earle easte: buttinge north upoñ the greene: south upoñ añ acre of Humfry Langrigh red p añ 19a. 3r. op.

Tho Burthoñ a cotage built upoñ the east side of the lane: neare to the former tenem^t and the south corner of the grene. red p añ 4d.

Tho Persoñ a teñte and ground adjoyninge more south by the former ground of Rowland east and south: and the com dröve west red p añ 19a. 2r. 2op.

Anthonie Mattisoñ a cotage and a longe sponge of ground beinge a purpresture: adjoyninge there more to the south west: by the com pasture west: buttinge north and south upoñ the saide Common red p añ 1a. 1r. 2op.

Humfrye Langrig a longe pcell of ground cont añ acre: liing betwene Rowland Scarrowes ground north and Nunland south: buttinge east upoñ Roðt Earle: west upoñ a p^rprest^r by the common side oa. 3r. 38p.

Nunlande: W^m Greme a pece of lande free adjoyninge more easte called Nunland wth 2 houſes built upoñ it: by the form^r pece & certaine purprestures oñ the west: the ground of Roðt Earle & Humfry Achesoñ north: the com pasture east: & the ternhill south: wth a wateringe at the southeast corn^r called the Terne 34a. 1r. op.

Jo: Earle a teneñt and ground adjoyninge more south: called the Ternhill by the common pasture oñ the east south & west red p añ 13a. 2r. op.

Jo Watson a parcell of ground beinge a purprest^r at the north-west corner of the former teñte: betwene Nunland east & the comon west oa. 1r. 25p.

Jo Scarrowe another p^rpresture at the north end of the former: betwene the said Nunland east and the comon weste in 2 parcelles oa. 2r. 25p.

[fol. 100.] Certaine teneñts and grounds more south called the Morefootfeild and Scarrowhill: beinge compassed round about wth the common pastures oñ everie side etc.

Scarrowhill. Anthonie Greme a tenem^t and a parcell of ground at Scarrowhill by the common pasture on the north and buttinge east and weste upon the said pasture. red p anⁱ

oa. 2r. op.

The same Anthonie another pece adjoyninge more south: shorter west: and buttinge east wth a narrow end upon the former pece. It is holdeⁿ partable of the 2 Lords of Corbie etc.

oa. 1r. 20p.

The Morefoote. Anthonie Scarrowe a stonehouse at the easte ende of the former wth diverse frelands therunto appertayninge: together also wth diverse tene^mts and landes of other mens, liinge there and more weste at the Morefoote: betwene the comon pasture on the north and south and beinge holdeⁿ of diverse Lordes etc.

74a. 3r. op.

In ye furlonge marked wth 4. Jo: Burtoⁿ a tenem^t and pece of grounde liinge at the west pte of the feilde (in the furlonge marked wth the figure 4) liinge by the comⁿ past^r weste: and buttinge north & south upon the Common

2a. or. 20p.

James Scarowe a tene^mt wth a litle curtilage there more easte in y^o same furlonge: by the comⁿ past^r east north & west red p anⁱ

oa. or. 15p.

The same James a pece of land in that furlonge more south: betwene Jo Dod on the east and Jo Greme on the weste: buttinge south upon Jo Burto^ms grounde aforesaid

oa. 1r. 5p.

The same James a pece there more easte by Jo Dod on the weste: and beinge a headlande on the east: buttinge south as the former: & extendinge north almost to the common

oa. 1r. 38p.

in the furlong marked wth 3. The same James a litle short pece adjoyninge more east (in the furlonge marked wth the figure 3) by Jo Greme on the east: butting north upon his owne lande

oa. 1r. 3p.

The same James another pece at the northend of the former: betwene Jo Dod south and Jo Greme north: buttinge west upon his former headland

2a. or. op.

The same James another pece more south in the same furlonge: betwene Jo Greme north & the Comon south: buttinge weste as the form^r

oa. 1r. 20p.

in the furlonge marked wth 2. The same James a pece more easte (in the furlong marked wth 2) betwene the widowe Atkinsoⁿ on the weste and Jo Greme on the easte: buttinge south upon the comon pasture

oa. 2r. 2p.

The same James a pece there more easte: betwene Jo Dod oñ the west and Michael Muncasters headlande oñ the easte, buttinge south as the former *oa. 2r. 15p.*

In the furlonge marked wth 1. The same James hath one roode pcell of 4 roods liinge together in one pece more easte (in the furlonge marked wth 1) by the coñ pasture south: buttinge east upoñ the said coñ: west upoñ the foresaid headland of Mich: Muncasters. The other 3 roods are Jo Dods, Jo Gremes & Mich: Muncasters *oa. 1r. 20p.*

The same James hath the next pece northward by Jo Greme oñ y^e north: buttinge easte and weste as the former *1a. or. 32p.*

The same James hath a pece there more north: betwene Jo Dod oñ the south and Jo Greme oñ the north: buttinge as the former

1a. 1r. 20p.

[fol. 100d.] Roñt Scarrow hath a cotage & curtilage more north: betwene the coñ past^r north and the widowe Coulterde south: buttinge east and weste upoñ the Commoñ *oa. or. 30p.*

The widowe Coulterd a tenem^t & yard adjoyninge more east betwene the Comoñ north and the feild south: butting west upon y^e form^r *1a. or. 30p.*

Other tenem^{ts} and grounds more easte called Ornesbye: compassed about wth the coñon pastures oñ everie side etc.

M^r Dacre a croft beinge a decaied tenem^t (neare to Anth. Scarrows house) by a tenem^t late Patensoñs nowe in teñ of Jo Dowsoñ in pte, & the coñ pasture in parte easte: and the said coñ pasture north, weste, and in parte south *18a. 2r. op.*

A teneñt and crofte adjoyninge more to the southeaste: late Patensoñs: nowe in teñ of Jo Dowsoñ: by the Comoñ easte and north: and the streete west. latelie escheated to the Lcrd red p anñ *5a. 3r. op.*

Jo Persoñ a teneñt and croft and croft more to the southweste oñ the other side of the waie: betwene the Commoñ & a pightle of Roñt Burtoñs easte: the coñon lanes north and south: and the comoñ pasture weste of M^r Skeltons fee *10a. or. 20p.*

Roñt Burtoñ a pightle adjoyninge more eastē: by the said coñ lane & coñ pasture oñ the south and easte *1a. 3r. op.*

M^r Dacre diverse teneñts and groundē more south: betwene the saide coñon lane north: the streete and diverse purprestures in the street east: the grounds late Patensons south: and the coñ pasture west *21a. 3r. op.*

A pece of ground late Patensons liinge wthin the former groundes oñ the south parte thereof: buttinge south upoñ the com̄ pasture: & compassed on all other pts wth the former grounde. It is pceff of the land escheated to the Lorde

1a. 2r. op.

Another pece of the said escheated land late Patensons there more eas̄e: by the former ground of M^r Dacre west and north: and another pece of M^r Dacres ground east: buttinge south upcñ the Comoñ pasture

3a. cr. op.

M^r Dacre a pece adjoyninge more eas̄e by the com̄on south: and the ground late the said Patensons eas̄e

3a. cr. op.

A teneñt & crofte adjoyninge more eas̄e late Patensons, now in tenure of Roñt Burton: betwene the com̄ pasture oñ the south and east the foresaid ground of M^r Dacre & the streete north latelie escheated to the Lorde ređ p añ

11a. cr. op.

Roñt Burtoñ a cotage & curtilage more north (beinge a purpresture oñ the west̄ side of the streete (at the letter c. in the MAP) ređ

oa. cr. 15p.

Jo Milburne a houſe more east oñ the other side of the waie (at the letter d.) built upoñ the Lords waste. ređ p añ 2d.

W^m Wallis a cotage oñ the west side of the waie (at the letter e) at the north end of Roñt Burtons curtilage: built upoñ the wast. ređ p añ 4d.

Jo Atkinsoñ a cotage & curtilage adjoyninge more north beinge a p^rprest^r oñ the west side of the waie (at the letter f.) ređ p añ

oa. cr. 15p.

[fol. 101.] Xp̄r Atkinsoñ a cotage more north oñ the weste side of the waie (at the letter g.) built upoñ the waste. ređ p añ 2d.

Hugh Atkinsoñ a cotage more north oñ the weste side of the waie (at the letter h.) built upoñ the waste. ređ p añ 4d.

Rob: Hodsoñ a cotage & curtilage adjoyninge more north: beinge a purpresture oñ the same side of the waie (at the letter i.) ređ p añ 5d.

oa. cr. 20p.

M^r Dacre diverse teneñts wth grounde adjoyninge more eas̄e oñ the other side of the waie: betwene the waie weste: the com̄ past^r north: the ground of Anth Nicholson and Jo Hall eas̄e: and a com̄ feilde path south

17a. cr. op.

Anthonie Nicholson and Jo Hall 2 teneñts and ground adjoyninge more south oñ the other side of the said path: by the streete and comoñ south: and M^r Dacres grounde eas̄e: Whereof Nicholson hath the corner house beinge more north. ređ p añ

5s.

3a. cr. 20p.

Hall the other house more south red p anñ 5s. 3a. or. 20p.

M^r Dacre a feild adjoyninge more eastē: by the comon south:
y^e ground of the said Nicholson & Hall eastē: and the said path
north 31a. 2v. 20p.

Anth. Nicholson and Jo Hall a pece adjoyninge more eastē: by
the highwaie eastē: buttinge north upoñ the said path: south
upoñ a nooke of the former pece 5a. 3v. 0p.

The same Anth and Jo: another pece at the north ende of the
form^r oñ the other side of the path: by M^r Dacre north and weste,
& the highwaye eastē: and it extendeth northward at the weste
end wth a narrow sponge to the com pasture, betwene M^r Dacres
grounde 4a. 2v. 20p.

M^r Dacre a pece adjoyninge north: by the former pece oñ the
south and weste: the com pasture north & the highwaie eastē

6a. 1v. 20p.

M^r Dacre a pece there more eastē, betwene the Commoñ north
and eastē: the grounde late Patensons south: and the highwaie
west 25a. 2v. 0p.

A pece there late Patensons: pcell of the escheated lande:
liinge wthin the former pece oñ the north east & south: buttinge
west upoñ the highwaye 5a. 0v. 0p.

Another pece there more eastē late the said Patensons: pcell of
the escheated lande: liinge likewise wthin the former pece of M^r
Dacres oñ the north, west and south: buttinge eastē upoñ the
Comon 2a. 0v. 0p.

Another pece there more south: parcell of the said escheated
lande late Patensons: by the former pece of M^r Dacres north:
butting west upoñ the highwaie: eastē upoñ a medow pightle
late Eliz. Mires 8a. 2v. 0p.

A medow pightle at the eastē end of the former, late Elisabeth
Mires widowe: by the com pasture north, east and south

4a. 3v. 0p.

M^r Dacre a pece at the south weste corner of the former: by the
former pece late Patensons north: buttinge weste upoñ the
highwaye, east upoñ the comon pasture 10a. 1v. 20p.

Anthonie Nicholson and Jo Hall a pece adjoyninge more south
by y^e comon pasture oñ the south and eastē: buttinge west
upoñ the highwaie 1a. 2v. 0p.

[fol. 101d.] *Norskue*. Other grounds more to the southeaste
called *Norskue* liinge betwene the com pastures oñ the
east north and west: and *Norskuebecke* oñ the south.

Nethernorskue. Three teneñts beinge Stonehowse with their grounds adjoyninge called Nether Norskue: liinge betwene the comñ pasture east north and west: the said comñ past^r & Robt Homes his grounde south: devided equallie to 3 tenants. Whereof Lanč Myers hath the teneñt most eastward. red p añ

37a. 1r. 27p.

Robt Watson the middle tenem^t red p añ

37a. 1r. 26p.

Jo Nicholson the teñte most west. red p añ

37a. 1r. 26p.

Overnorskue. Robt Homes a tenem^t and ground adjoyninge more south: by Tho Leches ground south: and the comñ pasture east and weste. red p añ

19a. 1r. 0p.

Tho Leche a teneñt and grounde adjoyninge more south in forme of a harpe: by the comon past^r south and weste. red p añ

9a. 3r. 0p.

Jo: Iveson a teneñt and ground more easte: by Saunder Leches teneñt south and weste: and the comon pasture north & east. red p añ

14a. 3r. 0p.

Saunder Leche a teneñt and ground adjoyninge more south beinge a stonehouse by Jo Nicholson juñ south: buttinge weste upon the comñ pasture: east upon the form^r ground. red p añ

15a. 2r. 0p.

Jo Nicholson juñ a tenem^t and ground adjoyninge more south by W^m Robson south: buttinge easte upon Jo Nicholson señ: west upon y^e comñ pasture. red p añ

13a. 0r. 0p.

W^m Robson a teneñt and ground adjoyninge more south: by Norskuebecke on the south: the said becke and the comon pasture on y^e west and Jo Nicholson señ east. red p añ

27a. 0r. 0p.

The Knotte. Jo Nicholson señ a teneñt and ground adjoyninge more easte called the Knotte beinge a stonehouse: by the foresaid grounds of Iveson Lech and Nicholson juñ north: and the comon pasture east & south red p añ

21a. 0r. 0p.

Other teneñts and grounds liinge in diverse places neare to the outward bounds of this Lordship, etc.

Petewath. Twoe teneñts at Petewath with the grounds adjoyninge: betwene the river Edeñ on the weste: and the comon pasture south east and north. Wherof W^m Bird hath the house next the river beinge a stonehouse: redd p añ

21a. 1r. 0p.

Jo: Huetson the other house. redd p añ

21a. 1r. 0p.

The Holme. Robt Earle a teneñt and croft more west called the Holme beinge a stonehouse: by the said river Edeñ south:

and the comon pasture on the east north and weste. red p añ

24a. or. 20p.

Fitsgarthholme. Robt Scarowe a teneñt and crofte more weste called Fitsgarthholm beinge a stonehouse: by the River Eden south and weste: and the comon pasture east and north.

redd p añ

16a. or. 0p.

[fol. 102.] *Carnbrighnoll.* Three teneñts more north and their grounds adjoyninge called Carnbrig Knoff: liinge together at Hudsike: betwene the said sike on the west, the river Carne on the north: and the comon pasture east and south whereof Jo Hail hath the house and yard most eastwarde: by a litle lane on the weste and the comon east and south. red ; añ 5s.

Mathewe Hall the middle house and yard. red p añ 5s.

Micheñ Railton the house and yard most weste by the comon on the weste, red p añ 5s.

31a. 1r. 20p.

And the crofte adjoyninge more north by the river north: devidable amongst them cont.

The Lorde hath a watermill there more east about some 2 furlongs eastwarde upon the river Carne.

Humfry Atkinson a pightle of medowe more easte, over against Carlatañ ground: betwene Carne on the east, & the comon pasture south, west, & north

3a. or. 0p.

The Milmedowes. The Lorde hath a watermill there more south: wth diverse parcells of medow adjoyninge: Whereof one pece lieth on the east of the mill betwene the newe river on the weste side and south ende: and the old watercourse on the east side & north ende: And hereof Franç Scarffs is tenauñt to one hault. red p añ 2s. 6d.,

and Rowland & Anth Scarowe and Robt Earle to the other half by the yearlie rent of 10d. a pece

8a. or. 0p.

Xpr Earle a parcell of medow on the west side of the mill & newe river, from the mill northward. red p añ

3a. 3r. 20p.

Añ Huitson widowe the other pece of medowe at the southend of the former from the mill southward, red p añ

3a. 3r. 20p.

Tombanke. Tho Davison a teneñt and crofte more east called Tombanke: by Carne north: and the comon pasture east south and weste: red p añ

13a. 1r. 20p.

The Fellende. Lante Bird a teneñt and croft more east called the Fellende: beinge a stonehouse: betwene Carne on the north and east: and the comon pasture on the south and east. red p añ,

It was late Graies & is holden by the office of keeping a flocke of weathers 23a. or. op.

Carmmedowes. Ant^h. Scarrow late Jo Iveson hath a medowe at the easte ende of the former betwene Carne on the north and the com pasture south: buttinge easte upon the forde. This was Jo Iveson of Cunrie. red p anⁱ 22d. 5a. 1r. op.

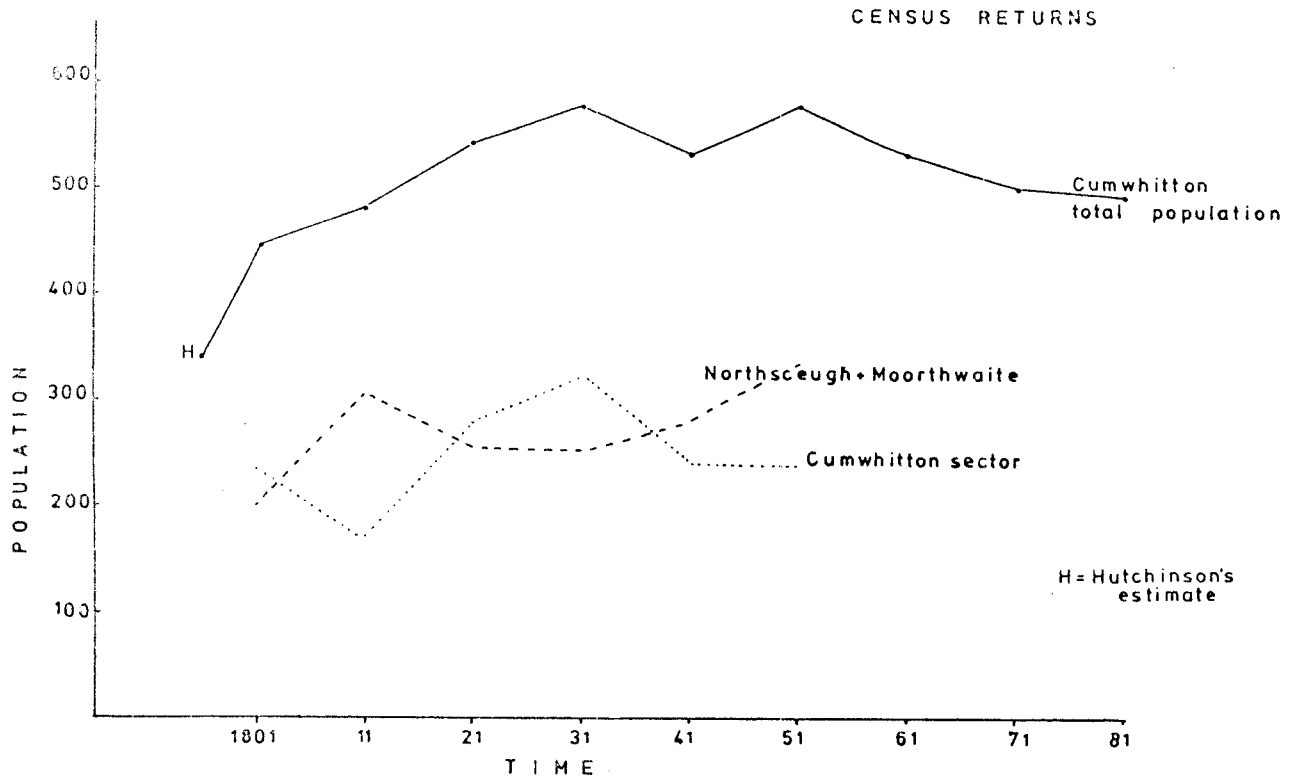
Jo Tomson jun: Hen^r Gill sen: W^m Graie & Adam Grason: all 4 tenants of Cumrue holde equallie amongst them the next pece of medowe eastward betwene the 2 fordes east and west: Carne north and the comon pasture south: paiinge everie one of them 22d. p anⁱ 23a. 1r. 20p.

Domin^s a pasture close adjoyninge more east^e: betwene Carne on the north and east^e: and the com pasture south and weste. This is in ten of Adam Dixon as pteyninge to the office of Balywicke of Cumrue: & yet paith a rent of p anⁱ 18a. or. op.

Walmersike. George Dixon occupieth (as a part of Croglin grounde a severall past^re more to the southeast at Walmersike: liinge betwene the comons of Cumrue and of this Lordship on the north: Croglin grounds & Croglin water on the easte and in parte south: and Joansike on the southweste 121a. 1r. 20p.

The Comons of this Lordship liing dispersed by or neare the utmost bounds and compassinge in the Severalls doe joyne themselves in one: and conteine 4218a. or. op.

APPENDIX 3:1 -- POPULATION IN CUMWHITTON



	<u>1801</u>	<u>1811</u>	<u>1821</u>	<u>1831</u>	<u>1841</u>	<u>1851</u>
Cumwhitton (Total)	446	478	533	579	533	574
Northscaugh with	202	308	259	255	216	186
Moorthwaite					75	145
Cumwhitton	244	170	285	324	242	

APPENDIX 3:2

Extracts from the 1841 Census

<u>Township</u>	<u>Dwelling Number</u>		<u>Place</u>
	<u>inhabited</u>	<u>uninhabited</u>	
Cumwhitton	38	3	Northscaugh
	11	4	Moorthwaite
	46	4	Cumwhitton

APPENDIX 5:1

A Purchase of a Tenement (1631)

Robt. Scarrow of Fishgarthholme yeoman in consideration of
the sum of £50, by Thos. Scarrow of Carlatton

tenure and occupation of Robt. Scarrow or his assignes
the annual yrly rent of 3s 4d together with houses,
barns, buildings, garths, tofts, crofts, orchards,
closes and arable lands, meadows, grassings, pastures,
commons, commons of turbary, fences, mosses ... to
Thos. Scarrow according to the custom of tenant right.

Greenbitten Village

Tenant in 1603	Tenant in 1626	Rent	Addit items	Toft acreage A R P	Husbandlands excluding pasture	Husbandlands including pasture	Consolidated or fragmented	1558 Acres	Serv Rent
A. Huitson	T. Earle	6s 4d		2 3 0	17 2 0	25 1 20	C	20	10
X. Earle	X. Earle	6s 4d		2 2 15	14 1 35	32 2 0	C	15	10
T. Longrigg	J. Longrigg	5s 0d		2 3 10	18 1 20	-	C	7	7
J. Earle	R. Reynolds	5s 0d		1 0 10	18 0 10	-	C	7	7
J. Dixon	J. Dixon	5s 4d		1 2 0	18 3 20	-	C	7	6
R. Watson	R. Watson	3s 0d	Stone house 11s 0d	0 3 0	4 0 33	7 3 33	F	8	5
J. Weller	H. Weller	3s 0d		1 0 15	7 3 0	15 2 0	F	12	13
E. Hall	X. Hall	5s 8½d		no info	26 0 0	-	C	10	7
N. Hall	J. Hall	5s 2d		3 3 0	16 0 0	22 0 0	C	10	7
T. Driddon	T. Driddon	5s 2d		5 0 20	25 2 20	-	C	10	5
W. Ackeson	J. Atkinson	5s 0d		4 1 20	21 1 0	-	C	6	5
J. Reay Snr.	J. Reay Snr.	6d		No toft	0 1 0	-	C	6	5
A. Reay Jnr.	J. Reay Jnr.	3s 4d		"	7 1 13	14 2 20	F	6	2
X. Pearson	E. Pearson	2s 4d		"	19 2 20	-	F	4	6
H. Johnson	J. Atkinson	6s 0d		"	16 0 20	26 1 0	C	13	7
R. Earle	I. Earle	5s 0d		"	19 1 0	29 1 0	C	15	8
F. Scarrow	F. Scarrow	5s 10d		"	19 3 0		C	15	8
T. Pearson	T. Pearson	5s 0d		"	19 2 20		C	15	8
R. Scarrow	F. Scarrow	2s 0d		"				15	8
R. Earle	F. Earle	6s 8d		"				15	8

APPENDIX 6:1

Selected Examples of Enclosure and Estate Extension
in Cumbria

<u>Occupant</u>	<u>Acreage before enclosure</u> <u>(excluding rights to</u> <u>common pasture)</u>	<u>Acreage</u> <u>after enclosure</u>
W. Hall	26	61 * +
W. Morley	22	36 * +
H. Earle	19	30 * +
D. Robinson	16	50 *
T. Fisher	17	40 *
W. Pearson	20	62
W. Blacklock	12	54 +
J. Earle	17	35 *
H. Earle	17	48
F. Morley	26	44
J. Longrigg	20	40
A. Dryden	20	44 +
H. Dryden	18	38 * +
M. Apthonby	23	53 *
T. Bird	13	41 *
F. Bell	15	41

Key: * Estates which changed hands 1800-1830

+ Distance factor introduced after enclosure
(fragmentation of estates)

APPENDIX 7:1

Sample Wills

<u>Date</u>	<u>Name of Tenant</u>	<u>Items</u>	<u>Value</u> £ s	<u>Month</u>
1617	G. Skafe	1 nag 1 heifer 1 whether + 1 ewe for all the corne threshed & certain fodder for 11 pocks of rye sown upon the ground	1 0 3 12 10 4 1 0	January
1617	A. Leach (High North- Sceugh)	All the corne in the barn threshed, hay, straw and feed corn sown upon the grounde 1 cow, young heifer, 2 calves 1 grey mare 1 mare + foal 1 sow + 2 pigs flax, hemp, lynseed certain woel	10 0 1 0 3 0 1 10 1 0 13 13 1 0	December
1616	Fr. Scarfe (Demesne Farm)	1 horse 4 oxen 2 cattle 2 young heifers, 1 calf 11 whether sheep 9 young sheep corn, haye & grasse	1 10 4 0 2 0 7 2 2 1 10 3 6	May
1730	J. Bird (Fellend)	horse, saddle, apparel 150 sheep & lambs black cattle, heifers and steers 9 cows & 1 bull 5 horses & 1 mare bigg, barley growing upon ye grande oats & peas wool	20 0 32 0 15 0 23 0 7 0 9 0 5 10 3 0	May
1731	W. Morley (Demesne Farm)	3 horses 9 ccws, 1 bull 4 oxen 6 young beasts sheep crop growing swine & poultry bees wool	9 0 18 0 8 10 14 0 20 0 35 0 1 7 1 5 2 15	June

APPENDIX 7:2

Herd Sizes in Cumwhitton from InventoriesSeventeenth Century Inventories

<u>Settlement</u>	<u>Sheep</u>	<u>Cattle</u>
Cumwhitton	20	9
	49	9
	20	8
	13	3
	40	6
	3	2
	9	0
	45	9
Hornsby	19	8
	7	0
	23	5
	20	2
	89	6
	27	6
	42	0
	15	0
Moorthwaite	75	0
Carnbrigknell	4	4
Scarcehill	17	3
Northscough	4	0
	22	6
	12	2
	8	7

BIBLIOGRAPHY

Part 1: Primary Source Material

Sources listed in the text and reviewed in the following section are classified viz:

1. Durham. Department of Palaeography and Diplomatic. Howard of Naworth Collection.
2. Carlisle Record Office - Enclosure Awards. Tithe Surveys, Probate Inventories.
3. Tullie House Carlisle. Local History Collection.
4. Palace Green Library, Durham. Local history section, invaluable for secondary source material.

Durham

The Howard of Naworth Collection lodged here is vast. The majority of the contents have been catalogued in three large volumes, but a number of records (especially leather-bound volumes) remain uncatalogued. The material is largely heterogenous. A variety of source material was thus consulted. For the purposes of this thesis the most important and incidentally most rare source materials were,

- i) the Map Collection and Survey of 1603, H of N, 173-10
- ii) Thomas Ramshay's Map of 1772, H of N, 271A, of which there are three copies in varying states of repair, and one of which was dated 1771
- iii) Map and Survey by E. Bowman, H of N, 272A, 1828-1831.
This map is in excellent condition and is supported by two detailed Field Books
- iv) 1st edition O.S. Gilsland 6" mile, 1863.

Carlisle

The Tithe Award and two plans for Cumwhitton (1840) were consulted, and all were in a good state of preservation.

The Enclosure Award and plans (1801) were likewise consulted. The plans however, were rather dilapidated.

The Probate Inventory Collection in Carlisle is extensive from the sixteenth century onward. Unfortunately these inventories are catalogued by individual surnames rather than by manor, so a painstaking search through the volumes was the only alternative. An index of manors has, however, begun.

The local history section at Tullie House proved useful, particularly in examination of the back copies of the "Cumbrian News", and the magazine "Cumbria".

An extremely useful source of much secondary material was Hodgson, H.W. (1968) A Bibliography of the history and topography for Cumberland and Westmorland. (Published by the Joint Archives Committee for the Record Office H.M.S.O.)

BIBLIOGRAPHY

Part 2: Secondary Source Material

- Bogot, A. (1961) Mr. Gilpin and manorial customs. CWAAS N.S.
Vol. LXI 1961.
- Bailey, J. & Culley, G. (1797) A General View of the Agriculture
of Northumberland, Cumberland and Westmorland.
(1813) A recent facsimile (1972) has been produced of this edition.
- Bainbridge, T.H. (1943) Land Utilisation in Cumbria, mid-nineteenth
century in CWAAS N.S. Vol. XLIII 1943 pp. 87-96.
- Bainbridge, T.H. (1942) Eighteenth century agriculture in Cumbria
in CWAAS N.S. Vol. XLIV 1942 pp. 56-66.
- Baker, A.H. et al. (eds.) (1970) Geographical Interpretations of
Historical Sources. David & Charles.
- Baker, A.H. et al. (eds.) (1972) Progress in historical geography.
David & Charles.
- Barley, M.W. (1961) The English Farmhouse and Cottage. Routledge
Kegan Paul.
- Beresford, C.F. (1959) Around Eden, an anthology of fact and legend
from and around the Eden valley. Appleby, Whitehead.
- Beresford, M.W. (1963) List villages of England. Lutterworth Press.
- Beresford, M.W. (1961) Inaugural lecture "Time and Place".
University of Leeds.
- Beresford & Hurst, J.G. (eds.) (1971) Deserted Medieval Villages.
Lutterworth Press.
- Blake, G.H. (1969) The Origins and Evolution of Israel's Moshav in
k. 109, 297.
- Bouch, C.M.L. & Jones, G.P. (1961) A short economic and social
history of the Lake Counties 1500-1830. Manchester University Press.
- Braschill, P.W. (1953) The Development of the small house in the
Eden Valley from 1650-1840. CWAAS N.S. Vol. LIII pp. 160-189.
See also his contribution in Bouch and Jones.

- Belmer, T.F. (1852) A Directory of East Cumberland.
- Bullin, K.A. (1964) Northumberland Field Systems in Ag. Hist. Rev. XII part II pp. 99-120.
- Chambers, J.D. (1940) Enclosure and the small landowner, in Ec. Hist. Rev. 118.
- Chambers & Mingay, G.E. (1966) The Agricultural Revolution 1750-1880. Batsford.
- Chisholm. (1962) Rural Settlement and Land Use. Hutchinson.
- Clerk. (1890) A Journey to Carlisle and Penrith 1731. Carlisle.
- Conzen, M.R.G. (1960) Alnwick Northumberland: a study in town plan analysis. (I.B.G.) London.
- Conzen, M.R.G. (1949) Modern Settlement in Scientific Survey of North Eastern England. British Assoc. for Adv. Science.
- Darby, H.C. (1965). An Historical Geography of England before 1800. Cambridge University Press.
- Daysh, G.H.J. & Caesar. (1951) The North West Region of England, in Studies in Regional Economic Planning.
- Denman. (1969) Inaugural lecture, University of Leeds.
- Dickinson, W. (1852) Prize Essay. Journal of the Royal Ag. Soc. Vol. XIII 1852.
- Dickinson, W.M. (1965) Dialect of Cumberland. Kraus Reprint Ltd.
- Dilley, R.S. (1967) The Cumberland Court Leet and the use of the common lands, in CWAAS N.S. Vol. XVII pp. 125-151.
- Dilley, R.S. (1970) Words in the Agrarian History of Cumberland, in CWAAS N.S. 1970 pp. 192-205.
- Durdale, Sir W. (1817) Monasticum Anglicanum. London.
- Ekwall, E. (ed.) (1967) English Place Names. Oxford Dictionary.
- Elliot, G.B. (1959) The system of cultivation and evidence of enclosure in the Cumberland open fields in the sixteenth century, in CWAAS N.S. Vol. LIX 1959 pp. 92-102.
- Elliot, G.B. (1973) In Baker and Butlin (eds.) The English Field Systems. Chapter 5, Fields Systems of North West England pp. 41-74.

- Ellen, G.R. (1969) England 1200-1640 Sources of History. Camelot.
- Emble, Lord (1932) English Farming, Past and Present.
- Everaley, D.E.C. & Glass, D.V. (eds.) (1965) Population in History. Arnold.
- Ferguson, R.S. (1890) History of Cumberland. London.
- Firth. (1960) Come Follow Eden, in Cumbria, March 1960.
- Gonner, E.C.K. (1912) Common Land and Enclosure. Frank Cass & Co.
- Goransson, (1961) Regular open field patterns in England and the Scandinavian Solskifte, in G.A. 43 (1961) pp. 80-104.
- Graham, T.H.B. (1907) An Old Map of Hayton Manor, in CWAAS N.S. Vol. VII 1907
- Graham, T.H.B. (1908) The Parish of Hayton, in CWAAS N.S. Vol. VIII 1908
- Graham, T.H.B. (1910) The townfields of Cumberland, in CWAAS N.S. Vol. X 1910 pp. 1-30.
- Graham, T.H.B. (1911) Border Manors, in CWAAS N.S. Vol. X 1911
- Graham, T.H.B. (1915) The Annals of Hayton, in CWAAS N.S. Vol. XV 1915
- Graham, T.H.B. (1918) Farlam and Cumwhitton, in CWAAS N.S. Vol. XVIII 1918 92-100
- Graham (ed.) (1934) The Barony of Gilsland (1934). Titus Wilson & son, Keadal.
- Granger, F. (1909) The Agriculture in Cumberland in Ancient Time, in CWAAS N.S. Vol. IX 1909 pp. 120-140.
- Gray, H.L. (1917) The English Field Systems. Merlin Press.
- Grigg, D.B. (1963) The Land Tax Returns, in Ag. Hist. Rev. XI 1963.
- Habakkuk, H.J. (1940) English Landownership 1680-1740, in Ec. Hist. Rev. X 1940
- Hammond, J.L. & B. (1911) The Village Labourer.
- Harris, A. (1961) The Rural Landscape of the East Riding of Yorkshire 1700-1850. Oxford University Press.

- Hodgson, T.H. (1891) *The Village Community in Cumberland, as instanced at Bull town nr. Rocliffe.* CWAAS N.S. Vol. XII pp. 133-142.
- Ponsonman, J. (1890) *A Description of Cumberland.* Carlisle.
- Houston, J.H. (1966) *A Social Geography of Europe.*
- Hughes, E. (1965) *North Country Life in Cumberland and Westmorland* Vol. II 1700-1830. Oxford.
- Hutchinson, W. (1797) *Victoria History of the County of Cumberland* (1797) Vols. I & II. Carlisle.
- Jolliffe. (1926) *Northumbrian Institutions, in Eng. Hist. Rev.* Vol. XLI No. CLXI 1926 pp. 1-42.
- Jones, G.F. (1962) *The Decline of the Yeomanry in the Lake Counties, in CWAAS N.S.* Vol. LXII 1962 pp. 198-220.
- Kelly. (1858) *Post Office Directory of Cumberland and Westmorland.* London.
- Kerridge, E. (1967) *The Agricultural Revolution.* Allen & Unwin.
- Kerridge, E. (1969) *Agrarian Problems in the Sixteenth Century and after.* Allen & Unwin.
- Kerridge, E. (1973) *The Farmers of England.* Allen & Unwin.
- Lefebure, M. (1970) *The English Lakes.*
- Mannox & Whellan (1847) *Directory of Cumberland.* Johnson.
- Mawson, D.J.W. (1972) *Calees a Cumbrian farm and its owner.* CWAAS N.S. Vol. LXXII 1972 pp. 142-156.
- Millward, R. & Robinson, A. (1972) *Cumbria.* Macmillan.
- Millward, R. & Robinson, A. (1972) *North East Cumberland, Ullswater & the Eden Valley.*
- Mingay, G.E. (1962) *The size of Farms in the Eighteenth Century, in Ec. Hist. Rev.* 2nd series XIV iii (1961-62) pp. 464-488.
- Orwen, C.S. & Orwen, C.S. (1938) *The Open Fields.*
- Parson & White (1829) *Directory of Cumberland and Westmorland, Pt. 1.*
- Pevsner, N. (1967) *The Buildings of England: Cumberland.* Penguin.

- Prince, H. (1971) Progress in Historical Geography. E. Arnold.
- Ramm (1970) Shielings and Bastles. H.F.S.O.
- Roberts, B.K. (1969) The Green Villages of County Durham: a reappraisal.
(Presented to the Agrarian Landscape Research Group of the
I.B.G. 1969)
- Roberts, B.K. (1970a) Timeless Villages from Medieval England, in
Geog. Mag 42 No. 8 (May 1970) pp. 598-607.
- Roberts, B.K. (1970b) Rural Settlement, in Dewdney, J.C. (ed.)
Durham County and City with Teesside. British Association
(1970) Ch. XVI.
- Roberts, B.K. (1970c) The Regulated Village in County Durham.
- Roberts, B.K. (1971) The Study of Village Plans, in L.H. Vol. IX
No. 5 pp. 233-40.
- Roberts, B.K. (1972) The Regulated Village: some problems and
perspectives. Sept. 1972.
- Sauer, C.O. (ed. Leighley) (1959) Land and Life.
- Sedgefield (1915) Place Names of Cumberland and Westmorland,
Vol. 20. Cambridge.
- Secbohm, F. (1883) The English Village Community.
- Sheppard, J. (1966) Pre-Enclosure Field and Settlement Patterns in
an English Township - Wheldrake nr. York, in G.A. Vol. 48 B
(1966) pp. 59-77.
- Sheppard, J. (1972) Metrological Analysis of Regular Village Plans
in Yorkshire. Presented at the Durham Conference, Sept. 1972.
- Snaffles (1968) North England. Nelson.
- Smith, G.T. (1967) An Historical Geography of Western Europe
before 1800. Longmans.
- Stamp, L.D. (ed.) (1943) Land Utilisation Survey of Britain, Part 49.
- Tate, W.E. (1943) A Hand List of English Enclosure Acts and Awards -
Cumberland, in CWAAS N.S. Vol. XLIII (1943) pp. 175-197.
- Tate, W.E. (1967) The English Village Community and the Enclosure
Movements. Gollancz.

- Thirsk, J. (1964) Open Fields, in P.P. No. 29 pp. 3-25.
- Thirsk, J. (ed.) (1967) The Agrarian History of England and Wales Volume 4, 1500-1640. Cambridge.
- Thorpe, H. (1949) The Green Villages of County Durham.
Trans. I.B.G. 15 (1949) pp. 153-80.
- Thorpe, H. (1966) In the British Isles (Watson & Sissons, eds.)
Rural Settlement.
- Uhlig, H. (1961) Old Hamlets with infield and outfield Systems in Western and Central Europe, in G.A. 43 (1961) pp. 285-9.
- Van Bath, V.H.S. (1963) The Agrarian History of Western Europe A.D. 500-1850. Edward Arnold.
- Watson & Sissons (eds.) (1966) The British Isles (Thorpe) Rural Settlement. Nelson.
- Watts, S.J. (1971) Tenant Right in the early Seventeenth Century, in CWAAS N.S. Vol. VI (1971) 64.
- Wilson, C. (1971) England's Apprenticeship 1603-1763. Longman.
- Wrigley, E.A. (1963) Parish Registers and Population History Pt. 1, 146 etc., in A.H. Vol. 6 1963-65, Pt. II 198 etc.
- Wrigley, E.A. (ed.) (1966) Introduction to English Historical Demography, Ch. 2 Eversley "Population history and local history". Watson & Viney.
- Wrigley, E.A. (1969) Family limitation in Pre-Industrial England, in Geog. Interpretation of Historical Sources (Baker et al. eds.) 1969.
- Young, A. (1770) A Six Months Tour through the North of England. Vol. III Letter XII pp. 117-123.